
Appendix E

Phase 1 Environmental Site Assessment



**PHASE I ENVIRONMENTAL SITE ASSESSMENT
PROPOSED SELF-STORAGE FACILITY
21101 VENTURA BOULEVARD
WOODLAND HILLS, CALIFORNIA
APN 2167-001-010**

Prepared For JOHNSON DEVELOPMENT ASSOCIATES, INC.
101 N PACIFIC COAST HIGHWAY, SUITE 308
EL SEGUNDO, CALIFORNIA 90245

Prepared By LEIGHTON CONSULTING, INC.
17781 COWAN
IRVINE, CALIFORNIA 92614

Project No. 13589.001

July 15, 2022



Leighton Consulting, Inc.

A Leighton Group Company

July 15, 2022

Project No. 13589.001

Johnson Development Associates, Inc.
101 N Pacific Coast Highway, Suite 308
El Segundo, California 90245

Attention: Mr. Brian Kearney

**Subject: Phase I Environmental Site Assessment
Proposed Self-Storage Facility
21101 Ventura Boulevard
Woodland Hills, California**

Leighton Consulting, Inc. (Leighton) is pleased to present this Phase I Environmental Site Assessment Report for the subject property located at 21101 Ventura Boulevard in the city of Woodland Hills, California (referred hereafter as "subject site"). Leighton declares that, to the best of our professional knowledge and belief, we meet the definition of Environmental Professional as defined in §312.10 of 40 Code of Federal Regulations (CFR) 312, ASTM International (ASTM) Standards E1527-13 and E1527-21.

Leighton has the specific qualifications based on education, training, and experience to assess a property of the nature, history, and setting of the subject site. Leighton has developed and performed the all appropriate inquiries in conformance with the standards and practices set forth in 40 CFR Part 312.

We appreciate the opportunity to work with you on this project. If you have any questions or if we can be of further service, please contact us at **(866) LEIGHTON**; or specifically at the telephone extensions or e-mail addresses listed below.



Respectfully submitted,

LEIGHTON CONSULTING, INC

A handwritten signature in blue ink, appearing to read "Brynn McCulloch".

Brynn McCulloch, PG 8798

Principal Geologist

Extension: 4287, bmcculloch@leightongroup.com

Distribution: (1) Addressee

TABLE OF CONTENTS

<u>Section</u>	<u>Page</u>
1.0 INTRODUCTION	1
1.1 Authorization	1
1.2 Purpose	1
1.3 Scope of Work	2
1.4 Significant Assumptions.....	2
1.5 Limitations and Exceptions	2
1.6 Special Terms and Conditions	3
1.7 User Reliance	4
1.8 Important Information About Geoenvironmental Reports.....	4
2.0 SITE DESCRIPTION	5
2.1 Site Location and Legal Description	5
2.2 Site and Vicinity General Characteristics	5
2.3 Current Use of the Site	5
2.4 Descriptions of Structures, Roads, and Other Improvements on the Site ..	5
2.5 Current Uses of Adjoining Properties.....	5
3.0 USER PROVIDED INFORMATION.....	6
3.1 Environmental Liens or Activity and Use Limitations	6
3.2 Specialized Knowledge.....	6
3.3 Commonly Known or Reasonably Ascertainable Information	6
3.4 Valuation Reduction for Environmental Issues	6
3.5 Owner, Property Manager, and/or Occupant Information	6
3.6 Reason for Performing Phase I ESA	6
3.7 Other.....	7
4.0 RECORDS REVIEW	8
4.1 Physical Setting Source(s).....	8
4.1.1 Topography	8
4.1.2 Surface Water	8
4.1.3 Geology and Soils	8
4.1.4 Hydrogeology.....	9
4.1.5 Floodplain and Wetlands.....	9
4.1.6 Oil and Gas Fields.....	9
4.1.7 Radon	9
4.2 Standard Environmental Record Sources.....	10
4.2.1 Subject Site	10
4.2.2 Offsite.....	10
4.2.3 Vapor Encroachment	12

<u>Section</u>	<u>Page</u>
4.3	Additional Environmental Record Sources..... 13
4.3.1	Regulatory Agency Consultations 13
4.3.2	Other Reports..... 14
4.4	Historical Use Information on the Property 14
4.4.1	Aerial Photographs..... 14
4.4.2	Historic Topographic Maps 15
4.4.3	Sanborn Maps..... 16
4.4.4	Historical City Directories 16
4.4.5	Other Historical Sources 17
4.4.6	Summary of Historical Land Use..... 17
5.0	SITE RECONNAISSANCE..... 18
5.1	Methodology and Limiting Conditions 18
5.2	General Site Setting..... 18
5.3	Exterior and Interior Observations 18
5.3.1	Hazardous Substances, Drums, and Other Chemical Containers. 18
5.3.2	Underground Storage Tanks and Aboveground Storage Tanks ... 18
5.3.3	Polychlorinated Biphenyls (PCBs)..... 18
5.3.4	Waste Disposal 19
5.3.5	Dumping..... 19
5.3.6	Pits, Ponds, Lagoons, Septic Systems, Wastewater, Drains, Cisterns, and Sumps..... 19
5.3.7	Pesticide Use 19
5.3.8	Staining and Discolored Soils 19
5.3.9	Stressed Vegetation..... 19
5.3.10	Unusual Odors 19
5.3.11	Onsite Wells..... 19
5.3.12	Other Observations 19
6.0	INTERVIEWS 20
6.1	Interview with Owner..... 20
6.2	Interview with Site/Property Manager 20
6.3	Interviews with Occupants 20
6.4	Interviews with Local Government Officials 20
6.5	Interviews with Others..... 20
7.0	FINDINGS 21
7.1	Onsite 21
7.2	Offsite 21
7.3	Data Gaps..... 21
8.0	OPINION 22

<u>Section</u>	<u>Page</u>
8.1 Onsite	22
8.2 Offsite	22
9.0 CONCLUSIONS AND RECOMMENDATIONS	23
10.0 DEVIATIONS.....	24
11.0 ADDITIONAL SERVICES	25
12.0 QUALIFICATIONS	26
12.1 Corporate.....	26
12.2 Individual.....	26
12.3 Environmental Professional Statement.....	26

ATTACHMENTS

Figures

- Figure 1 – Site Location Map
- Figure 2 – Site Plan

Appendices

- Appendix A – References
- Appendix B – Site Reconnaissance Photos
- Appendix C – Interview Forms
- Appendix D – Environmental Radius Report and Vapor Encroachment Screen
- Appendix E – Historical Research Documentation
- Appendix F – GBA Geoenvironmental Report

1.0 INTRODUCTION

1.1 Authorization

Leighton Consulting, Inc. (Leighton) performed a Phase I Environmental Site Assessment (ESA) of the property located at 21101 Ventura Boulevard in the city of Woodland Hills, California (referred to as the “subject site”– Figure 1, Site Location Map) in accordance with the authorization of Johnson Development Associates, Inc. (JDA).

1.2 Purpose

The purpose of the Phase I ESA was to identify recognized environmental conditions (RECs), historical RECs (HRECs), controlled RECs (CRECs), or *de minimis* conditions in connection with the subject site in accordance with ASTM International (ASTM) Standards E1527-13 and E1527-21.

RECs are defined, according to ASTM E1527--21 as: “(1) *the presence of hazardous substances or petroleum products in, on, or at a subject property due to a release to the environment; (2) the likely presence of hazardous substances or petroleum products in, on, or at the subject property due to a release or likely release to the environment; or (3) the presence of hazardous substances or petroleum products in, on, or at the subject property under conditions that pose a material threat of a future release to the environment.*”

HRECs are defined, according to ASTM E1527-21 as: “*a previous release of hazardous substances or petroleum products affecting the subject property that has been addressed to the satisfaction of the applicable regulatory authority or authorities and meeting unrestricted use criteria established by the applicable regulatory authority or authorities without subjecting the subject property to any controls (for example, activity and use limitations or other property use limitation).*”

CRECs are defined, according to ASTM E1527-21 as: “*a REC affecting the subject property that has been addressed to the satisfaction of the applicable regulatory authority or authorities with hazardous substances or petroleum products allowed to remain in place subject to implementation of required controls (for example, activity and use limitations or other property use limitations).*”

De minimis conditions are defined by ASTM E1527-21 as “a condition related to a release that generally does not present a threat to the human health or the environment and that generally would not be the subject of an enforcement action if brought to the attention of appropriate governmental agencies. A condition determined to be a *de minimis* condition is neither a REC nor a CREC.” (ASTM E1527-21, 2021).

1.3 **Scope of Work**

The scope of work was performed in accordance with Leighton’s proposal dated May 31, 2022, and included the following tasks:

- A reconnaissance-level visit of the subject site for evidence of release(s) of hazardous materials and petroleum products and to assess the potential for onsite releases of hazardous materials and petroleum products;
- Records review (including review of previous environmental reports, selected governmental databases, and historical review);
- Interviews; and
- Preparation of this report presenting our findings.

Information collected by Leighton during these activities is summarized in the following sections. The findings of this Phase I ESA are presented in Section 7.0. Opinions and Conclusions and Recommendations drawn by Leighton, based on the information collected as part of the Phase I ESA, are presented in Sections 8.0 and 9.0, respectively. References are included as Appendix A. Site Photographs are presented in Appendix B. Interview forms are included in Appendix C. The Environmental Radius Report is included in Appendix D. Historical documentation is provided in Appendix E.

1.4 **Significant Assumptions**

Leighton assumes that the information provided by the Client, regulatory database provider, and regulatory agencies is true and reliable.

1.5 **Limitations and Exceptions**

Leighton performed the Phase I ESA of the subject site in conformance with the scope and limitations of ASTM Standards E1527-13 and E1527-21 and AAI Final Rule 40 CFR Part 312. Other than the non-scope items shown in Section 1.6

that were not applicable, there were no exceptions to, or deletions from, this practice.

This Phase I ESA was conducted in a manner consistent with the level of care and skill ordinarily exercised by members of the profession currently practicing in the same locality under similar conditions.

The observations and conclusions presented in this report are professional opinions based on the scope of activities, work schedule, and information obtained through the Phase I ESA described herein. Opinions presented herein apply to property conditions existing at the time of our study and cannot necessarily be taken to apply to property conditions or changes that we are not aware of or have not had the opportunity to evaluate. It must be recognized that conclusions drawn from these data are limited to the amount, type, distribution, and integrity of the information collected at the time of the investigation, the methods utilized to collect and evaluate the data, and that a full and complete determination of environmental risks cannot be made. Although Leighton has taken steps to obtain true copies of available information, we make no representation or warranty with respect to the accuracy or completeness of this information.

This practice does not address whether requirements in addition to all appropriate inquiry have been met in order to qualify for the landowner liability protections including the continuing obligation not to impede the integrity and effectiveness of activity and use limitations, or the duty to take reasonable steps to prevent releases, or the duty to comply with legally required release reporting obligations. Users should also be aware that there are likely to be other legal obligations with regard to hazardous substances or petroleum products discovered on the subject site that are not addressed in this practice and that may pose risks of civil and/or criminal sanctions for non-compliance.

1.6 Special Terms and Conditions

The scope of work for this Phase I ESA did not include non-scope considerations, such as, but not limited to, those listed in Section 13 of ASTM Standards E1527-13 and E1527-21. The scope of work did not include items such as testing of electrical equipment for the presence of polychlorinated biphenyls (PCBs) or collection of other environmental samples, such as air, soil, water, building materials, paint, or other media; assessment of natural hazards

such as naturally occurring asbestos, radon gas, methane gas, or mold; assessment of the potential presence of radionuclides, biological agents, or lead in drinking water; assessment of indoor air quality, or assessment of nonchemical hazards such as the potential for damage from earthquakes or floods, or the presence of endangered species or wildlife habitats. This Phase I ESA also did not include an extensive assessment of the environmental compliance status of the subject site or of businesses operating at the subject site, or a health-based risk assessment.

1.7 User Reliance

This report is for the exclusive use of JDA and their future lender for the construction loan (collectively referred to as the Users). Use of this report by any other party shall be at such party's sole risk.

1.8 Important Information About Geoenvironmental Reports

The Users are referred to Appendix F regarding important information provided by Geoprofessional Business Association (GBA) on geoenvironmental studies and reports.

2.0 SITE DESCRIPTION

2.1 Site Location and Legal Description

The subject site is located northwest of the intersection of Ventura Boulevard and Alhama Drive at the address of 21101 Ventura Boulevard in the city of Woodland Hills, Los Angeles County, California (Figure 1). The Los Angeles County Assessor's office designated the subject site as a portion of Assessor Parcel Number (APN) 2167-001-010.

2.2 Site and Vicinity General Characteristics

The subject site vicinity is generally commercial use.

2.3 Current Use of the Site

The subject site is an approximately 0.58-acre area that is currently occupied by a portion of a parking lot, swimming pool, and grassy area associated with the neighboring Courtyard Marriot Hotel (Appendix B, Photos 1 through 7).

2.4 Descriptions of Structures, Roads, and Other Improvements on the Site

The subject site is currently developed with a swimming pool, asphalt paved parking areas and drive paths, and landscaping. These features are associated with the neighboring Courtyard Marriot Hotel.

Leighton understands that the proposed self-storage facility is to be constructed north of the hotel tower and the existing swimming pool will be reconstructed on the east side of the hotel tower.

2.5 Current Uses of Adjoining Properties

The subject site is bordered to the north by Clarendon Street, followed by Ventura Freeway right of way; to the east by Alhama Drive, followed by a commercial building and parking lot; to the south by the Courtyard Marriot Hotel, followed by Ventura Boulevard; and to the west by a car dealership.

3.0 USER PROVIDED INFORMATION

The User of this Phase I ESA is identified as JDA. As a part of the ASTM Standard E1527-13 and E1527-21 process, a User Questionnaire was completed on July 6, 2022 by the Mr. Brian Kearney, Sr. Development Manager at JDA, and is included in Appendix C.

3.1 Environmental Liens or Activity and Use Limitations

Mr. Kearney was not aware of environmental liens or activity and use limitations associated with the subject site.

3.2 Specialized Knowledge

Mr. Kearney was not aware of any specialized knowledge or experience regarding the subject site.

3.3 Commonly Known or Reasonably Ascertainable Information

Mr. Kearney was not aware of any commonly known or reasonably ascertainable information associated with the subject site, with the exception of the existing/past use of the subject site as a parking lot and swimming pool associated with the neighboring Courtyard Marriot Hotel.

3.4 Valuation Reduction for Environmental Issues

Mr. Kearney was not aware of valuation reduction of the property due to environmental issues.

3.5 Owner, Property Manager, and/or Occupant Information

The property owner and manager was identified as Woodland Hills Hotels, LLC. The subject site is currently occupied by the Courtyard Marriot Hotel.

3.6 Reason for Performing Phase I ESA

The purpose of the Phase I ESA was to identify, to the extent feasible and pursuant to the processes prescribed in ASTM Standards E1527-13 and E1527-21, RECs, CRECs, and HRECs in connection with the subject site. The Phase I ESA was requested for the potential purchase of the subject site.

3.7 Other

JDA did not provide other materials or information for review.

4.0 RECORDS REVIEW

4.1 Physical Setting Source(s)

Leighton reviewed pertinent maps and readily available literature for information on the physiography and hydrogeology of the subject site. A summary of this information is presented in the following subsections.

4.1.1 Topography

The subject site is located in Township 1 North, Range 16 West, Section 18, of the San Bernardino Baseline and Meridian. Topographic map coverage of the subject site and surrounding vicinity is provided by the United States Geological Survey (USGS) Canoga Park Quadrangle (2018). The elevation of the subject site is approximately 900 feet above mean seal level and the topography is relatively flat.

4.1.2 Surface Water

Surface water was not observed on the subject site. The Encino Reservoir is located approximately 4.6 miles southeast of the subject site.

4.1.3 Geology and Soils

The subject site is situated in the southwest corner of the San Fernando Valley. The San Fernando Valley is bounded to the north by the Santa Susana Mountains, the west by the Simi Hills, the South by the Santa Monica Mountains and on the east by the Verdugo Mountains. The Santa Susana and Verdugo Mountains are bounded by the Northridge Hills fault and Verdugo Fault, respectively. Both faults are generally northwest to southeast trending. The Santa Susana Mountains are made up of upper Cretaceous marine sedimentary rocks. The west end of the Santa Monica Mountains generally consist of a Mesozoic granitic rock core overlain by early Mesozoic to early Cenozoic marine sedimentary rocks. The floor of the San Fernando Valley is younger alluvium deposits consisting of recent clay, silt, sand and gravel, unconsolidated, poorly to well stratified, including alluvial fans, flood plain, and stream-bed deposits. The subject site is located on the Quaternary alluvial deposits.

4.1.4 Hydrogeology

Information obtained from the State Water Resources Control Board's (SWRCB) GeoTracker database indicates that groundwater was measured at a property (Northrop Grumman) located approximately 400 feet northwest of the Site at a depth 22 to 34 feet below ground surface (bgs) in 2021. The groundwater flow direction in the subject site vicinity is to the north-northeast.

4.1.5 Floodplain and Wetlands

The subject site is not located within the 100-year or 500-year flood zones and it is not depicted to be within national wetlands (Appendix D).

Additionally, the subject site inspection did not reveal existing wetlands or any conditions, such as reeds in standing water that would indicate the presence of a wetland on the subject site.

4.1.6 Oil and Gas Fields

Leighton reviewed the California Geologic Energy Management Division (CalGEM) Well Finder online mapping system July 13, 2022. According to the map, oil and gas wells are not depicted on or adjacent to the subject site.

4.1.7 Radon

Radon is not regulated within the State of California. Nonetheless, the California Department of Public Health (CDPH) and the United States Environmental Protection Agency (US EPA) both recommend a threshold of 4 picocuries per liter (pCi/L) above which certain precautions be taken to mitigate radon buildup in structures.

The CDPH maintains a database of indoor radon levels that are sorted by zip code. According to the most recent update prepared in February 2016, 393 tests were completed in the subject site zip code of 91364 and 131 or 33.3% of the tests exceeded 4 pCi/L. Therefore, there appears to be a moderate potential for radon to adversely affect the subject site; however, this concern is not considered a REC associated with the subject site.

4.2 **Standard Environmental Record Sources**

A search of selected government databases was conducted by Leighton using the EDR Radius Map™ Report with GeoCheck® environmental database report system, dated June 13, 2022. Details and descriptions of the database search are provided in the EDR database report. The database report meets the government records search requirements of ASTM Standards E1527-13 and E1527-21 Standard Practice for Environmental Site Assessments: Phase I Environmental Site Assessment Process. The database listings were reviewed within the specified radii established by the ASTM Standards E1527-13 and E1527-21. A copy of this report is included in Appendix D.

4.2.1 **Subject Site**

The subject site address of 21101 Ventura Boulevard was listed in the California Hazardous Waste Manifest (HAZNET) and Hazardous Waste Tracking System (HWTS) databases. The subject site address is listed in the HAZNET database maintained by the Department of Toxic Substances Control (DTSC). According to the EDR database report, the subject site is listed as having disposed of hazardous materials, including but not limited to asbestos containing waste and oil/water separation sludge. These listing are most likely associated with the neighboring hotel building to the south of the subject site. Review of aerial photographs show the subject site as being historically used as a portion of the pool area, landscaped area, and the parking lot associated with the neighboring hotel.

4.2.2 **Offsite**

Information in the EDR database report was reviewed for facilities of potential environmental concern to the subject site. Additionally, the SWRCB Geotracker website and DTSC Envirostor website were used to supplement the information in the EDR database report.

The database search results for offsite properties, including those found within the “orphaned” unmapped listings, with potential to adversely impact the subject site are listed in the table below:

Table 1 - Databases Searched

Database	Search Distance (radius)	Properties of Potential Concern
Federal NPL List	1.0-mile	No
Delisted NPL List	1.0-mile	No
Federal CERCLIS List	0.5-mile	No
CERCLIS – No Further Action	0.5-mile	No
CORRACTS	1.0-mile	No
Federal RCRA TSD List	0.5-mile	No
RCRA Generators List	0.25-mile	Yes (6)
US ENG Controls List	0.5-miles	No
US INST Controls List	0.5-mile	No
US Brownfields	0.5-mile	Yes (1)
Historic CAL-Sites	1.0-mile	No
SWRCY	0.5-mile	No
Response	1.0-mile	No
Envirostor	1.0-mile	Yes (3)
SCH	0.25-mile	No
SWF/LF Facilities	0.5-mile	No
LUST Facilities	0.5-mile	Yes (15)
CAL FID UST	0.25-mile	Yes (10)
SLIC	0.5-mile	Yes (4)
UST	0.25-mile	Yes (18)
Historical UST	0.25-mile	Yes (11)
AST	0.25-mile	Yes (2)
SWEEPS UST	0.25-mile	Yes (11)
CERS Haz Waste	0.25-mile	No
DEED	0.5-mile	Yes (1)
VCP	0.5-mile	No
Drycleaners	0.25-mile	Yes (7)
Indian RESERV	1.0-mile	No
Indian LUST	0.5-mile	No
Indian UST	0.25-mile	No
EDR Manufactured Gas Plants	1.0-mile	No
EDR Historical Auto Stations	0.25-mile	No
EDR Historical Cleaners	0.25-mile	No

See EDR Radius Report (Appendix D) for list of acronyms and data sources

Northrop Grumman (formerly Litton Guidance and Control Systems) is located 450 feet north of the subject site, across the 101 Freeway, at the address of 5500 Canoga Avenue. The property is listed on the Geotracker database as an open cleanup program site. Various site assessments and quarterly groundwater monitoring have identified elevated levels of volatile organic compounds (VOCs) in groundwater and soil vapor. Based on our review of the site assessment and groundwater monitoring reports, the contamination appears to be limited to the north side of the offsite property, furthest from the subject site. Based on the distance from the subject site, the contamination at this property has a low potential to impact the subject site.

The remaining offsite listings identified in the EDR database report and not summarized above were reviewed and not interpreted to pose an adverse risk to the subject site at the time of this report preparation based on one or more of the following:

- No evidence of a release;
- Closure received from regulatory agency;
- Distance of the facility to the subject site; and
- Direction of groundwater flow (north/northeast) and location of the facility to the subject site (up-gradient or cross-gradient).

4.2.3 Vapor Encroachment

Leighton reviewed the Vapor Encroachment Screen (VES) produced using EDR's Vapor Encroachment Worksheet application that gathers regulatory database information from the accompanying Radius Report and allows the user to integrate groundwater information, regional geology, and other information to evaluate the concern for potential vapor encroachment from onsite activities and from adjacent properties. The VES application was designed by EDR to assist parties seeking to meet the search requirements of the ASTM Standard Practice for Assessment of Vapor Encroachment into Structures on Property Involved in Real Estate Transactions (E2600-10), also referred to as the Tier 1 VES, as defined by ASTM E2600-10.

Using the VES application, in conjunction with the onsite database listings and offsite listings near the subject site, Leighton concludes that vapor

encroachment is not a REC for the subject site. A copy of the VES report has been included as Appendix D.

4.3 Additional Environmental Record Sources

4.3.1 Regulatory Agency Consultations

Leighton reviewed online regulatory databases for the subject site and/or requested regulatory records from the agencies listed below for the address associated with the subject site.

National Pipeline Mapping System (NPMS)

The NPMS, a web tool that plots pipeline maps for the general public, was reviewed for pipelines on or near the subject site on July 13, 2022. No hazardous liquid or gas transmission pipelines were identified on or adjacent to the subject site.

Los Angeles County Fire Department (LACoFD)

A request for a records search was made to the LACoFD using the associated subject site address on June 23, 2022. They responded by indicating that no records were found for the Site.

Regional Water Quality Control Board (RWQCB)

A request for a records search was made to the Los Angeles RWQCB using the associated subject site address on June 23, 2022. They responded by indicating that no records were found for the Site.

GeoTracker, an online database maintained by the SWRCB which tracks regulatory data about underground fuel tanks, land disposal sites, and releases of hazardous materials that may threaten the public drinking water supply, was reviewed on July 13, 2022. Releases of hazardous materials regulated by the SWQCB were not identified on or immediately adjacent to the subject site.

Department of Toxic Substance Control (DTSC)

A request for a records search was made to the DTSC Cypress and Chatsworth offices using the associated Site address on June 23, 2022.

The Cypress and Chatsworth offices of DTSC responded by indicating no records were found for the Site.

EnviroStor, an online database maintained by the DTSC which can be used to identify sites with known or potential contamination and sites where DTSC's environmental oversight or review has been requested or required, was reviewed on July 13, 2022. Releases of hazardous materials regulated by the DTSC were not identified on or immediately adjacent to the subject site.

South Coast Air Quality Management District (SCAQMD)

An online records search was completed using the SCAQMD F.I.N.D database on July 13, 2022. No records were identified for the Site.

4.3.2 Other Reports

No other reports were reviewed for the subject site.

4.4 Historical Use Information on the Property

Leighton reviewed selected historical information on the subject site. These references were reviewed for evidence of activities which would suggest the potential presence of hazardous substances at the subject site and to evaluate the potential for the subject site to be impacted by offsite sources of contamination. The historical records researched are included in Appendix E. The following paragraphs are a chronological summary of the review.

4.4.1 Aerial Photographs

Historical aerial photographs provided by EDR were reviewed for information regarding past subject site uses and are included in Appendix E.

1928, 1938, 1947, and 1952: The subject site and surrounding properties are observed to be orchards in the 1928 and 1938 aerial photograph. By the 1947 aerial photograph, use as an orchard had cease and the subject site appears to be fallowed land. Present-day Ventura Boulevard is observed to the south of the subject site.

1967: The subject site is observed to be its present-day configuration. Present-day Clarendon Street is observed to the north of the subject site, followed by the 101 Freeway right-of-way. Present-day Alhama Drive is observed to the east of the subject site, followed by vacant land. The present-day hotel building and associated parking lot are observed to the south of the subject site. Vacant land is observed to the west of the subject site.

1977, 1979, 1983, 1989, 2002, 2005, 2009, 2012, and 2016: The subject site and surrounding properties are observed to be in their present-day configuration. Clarendon Street is observed to the north of the subject site. Alhama Drive is observed to the east of the subject site.

4.4.2 Historic Topographic Maps

Historical topographic maps provided by EDR were reviewed for information regarding past subject site uses and are included in Appendix E. In general, topographic maps are limited in the amount of structural detail and property use depicted.

1903 and 1928: The subject site and surrounding areas are depicted as vacant, undeveloped land. Present-day Ventura Boulevard is depicted to the south of the subject site.

1944 and 1947: The subject site and surrounding properties are depicted as orchards. Ventura Boulevard is depicted to the south of the subject site.

1952: The subject site and surrounding properties to the north, south, and west are depicted as vacant land. Orchards are depicted to the east of the subject site. Ventura Boulevard is depicted to the south of the subject site.

1967: A circular feature, possibly the present day pool, is depicted on the subject site. Present-day Clarendon Street is depicted to the north of the subject site, followed by the 101 Freeway right-of-way. Present-day Alhama Drive is depicted to the east of the subject site, followed by vacant land. The present-day hotel building is depicted to the south of the subject site.

2012, 2015, and 2018: Only landmark structures are depicted on the topographic map. No structures are depicted on the subject site and surrounding properties. Clarendon Street is depicted to the north of the subject site. Alhama Drive is depicted to the east of the subject site.

4.4.3 Sanborn Maps

Fire insurance maps, or Sanborn maps, are detailed city plans showing building footprints, construction details, use of structure, street address, etc. The maps were designed to assist fire insurance agents in determining the degree of hazard associated with a particular property. Sanborn Maps were produced from approximately 1867 to the present for commercial, industrial, and residential sections of approximately 12,000 cities and towns in the United States.

Sanborn Maps were not published for the subject site and surrounding properties.

4.4.4 Historical City Directories

City Directories have been published for cities and towns across the United States since the 1700s. Originally a list of residents, the City Directory developed into a tool for locating individuals and businesses in particular. For each street address listed, the directory recorded the name of the resident or business that operated from this address. While City Directory coverage is usually comprehensive for major cities, it may be sporadic for rural areas and small towns. The purpose of the City Directory research was to attempt to determine the businesses that were historically located at the subject site and adjacent addresses.

A City Directory Abstract provided by EDR was reviewed for information regarding past occupant listings and is included in Appendix E. Listings were identified for the subject site address from 1970 through 2015 and were reviewed at approximate 5-year intervals. The subject site address is listed as Woodland Hills (1971), Holiday Inn (1971, 1976, 1980, 1981, 1986, 1990, 1994, 1999, 2004, 2009, and 2015), Bristol Hotel Management Corporation (2009), and Courtyard Los Angeles Woodland Hills (2015). No listings of environmental concern were identified for the subject site or surrounding properties.

4.4.5 Other Historical Sources

Other historical sources were not researched as part of this Phase I ESA.

4.4.6 Summary of Historical Land Use

Based on historical records, land usage is summarized as follows:

Historical Usage (Approximate Dates)		
Date	Subject Site Use	References
Prior to 1903	Unknown	None Available
Approximately 1902 to 1928	Vacant land	Topographic Maps Aerial Photographs
Approximately 1928 to 1947	Orchards	Topographic Maps Aerial Photographs
Approximately 1947 to 1967	Vacant, fallowed land	Topographic Maps Aerial Photographs
Approximately 1967 to present	Portion of the swimming pool, landscaped area, and parking lot associated with the neighboring hotel to the south of the subject site	Topographic Maps Aerial Photographs City Directories Interview forms Site Reconnaissance

5.0 SITE RECONNAISSANCE

5.1 Methodology and Limiting Conditions

On June 23, 2022, a reconnaissance-level assessment of the subject site was completed. The subject site reconnaissance consisted of the observation and documentation of existing subject site conditions and nature of the neighboring property development within a 0.25-mile radius of the subject site. Photographs of the Site are presented in Appendix B and their view directions are noted on Figure 2.

5.2 General Site Setting

The subject site vicinity consists of primarily commercial use.

The subject site is an approximately 0.58-acre area that is currently occupied by a portion of a parking lot, swimming pool, and grassy area associated with the neighboring Courtyard Marriot Hotel (Appendix B, Photos 1 through 7).

5.3 Exterior and Interior Observations

5.3.1 Hazardous Substances, Drums, and Other Chemical Containers

No hazardous substances, drums, or other chemical containers were observed on the subject site.

5.3.2 Underground Storage Tanks and Aboveground Storage Tanks

Evidence of underground storage tanks (USTs), such as vent lines, fill or overfill ports, or aboveground storage tanks (ASTs) was not observed at the subject site.

5.3.3 Polychlorinated Biphenyls (PCBs)

PCBs were once used as industrial chemicals whose high stability contributed to both their commercial usefulness and their long-term deleterious environmental and health effects. PCBs can be present in coolants or lubricating oils used in older electrical transformers, hydraulic systems, and other similar equipment. In 1979, the USEPA generally prohibited the domestic manufacture of PCBs in electrical capacitors, electrical transformers, vacuum pumps, hydraulic pumps, and gas turbines.

No equipment likely to contain PCBs was observed onsite.

5.3.4 Waste Disposal

Evidence of waste disposal was not observed on the subject site.

5.3.5 Dumping

Evidence of dumping was not observed onsite.

5.3.6 Pits, Ponds, Lagoons, Septic Systems, Wastewater, Drains, Cisterns, and Sumps

Evidence of pits, ponds, lagoons, septic systems, wastewater, drains, cisterns, and sumps was not observed at the subject site.

5.3.7 Pesticide Use

Evidence of pesticide use was not observed onsite.

5.3.8 Staining and Discolored Soils

No evidence of stained or discolored soils was observed at the subject site.

5.3.9 Stressed Vegetation

Stressed vegetation was not observed at the subject site.

5.3.10 Unusual Odors

Unusual odors were not detected at the subject site.

5.3.11 Onsite Wells

Wells were not observed at the subject site.

5.3.12 Other Observations

No other environmental concerns were observed onsite.

6.0 INTERVIEWS

Leighton conducted interviews with persons having knowledge of current or past subject site usage. Interviews were conducted either orally or in the form of a written questionnaire. Completed written questionnaires, if any, are included in Appendix C.

6.1 Interview with Owner

An Owner Interview form was completed by Mr. Stephen McCaffery, Real Estate Manager for the subject site, on July 6, 2022. Mr. McCaffery listed Woodland Hills Hotel LLC is the current owner of the subject site. Mr. McCaffery listed the previous owner as WH Hotel LLC from March 2, 2012 to May 5, 2021. Mr. McCaffery was not aware of any other environmental concerns associated with the subject site or surrounding properties.

6.2 Interview with Site/Property Manager

See Section 6.1.

6.3 Interviews with Occupants

The subject site is currently unoccupied; therefore, occupants were not interviewed as part of this Phase I ESA.

6.4 Interviews with Local Government Officials

Leighton did not interview employees of local government agencies to request information regarding historic and current uses of the subject site with the exception of those noted in Section 4.3.1.

6.5 Interviews with Others

No other persons were interviewed regarding the subject site with the exception of the User questionnaire reviewed in Section 3.0.

7.0 FINDINGS

Leighton performed a Phase I ESA of the property located at 21101 Ventura Boulevard in the city of Woodland Hills, California (Figure 1) in accordance with JDA's authorization.

7.1 Onsite

Historically, the subject site was utilized as orchards from at least 1928 to 1947, when the orchards were fallowed and the subject site became vacant land. Circa 1967, the subject site was developed for use as part of the adjoining Courtyard Marriot Hotel. Specifically, the subject site was developed as a portion of swimming pool, landscaped area, and parking lot.

Currently, the subject site is an approximately 0.58-acre area that is currently occupied by a portion of a parking lot, swimming pool, and grassy area associated with the neighboring Courtyard Marriot Hotel.

No environmental concerns were identified for the subject site.

7.2 Offsite

Historically, the adjacent properties were orchards and vacant land until approximately 1977, when surrounding land was developed for commercial use.

Currently, the subject site is bordered to the north by Clarendon Street, followed by Ventura Freeway right of way; to the east by Alhama Drive, followed by a commercial building and parking lot; to the south by the Courtyard Marriot Hotel, followed by Ventura Boulevard; and to the west by a car dealership.

No offsite properties with environmental concerns that could impact the subject site were identified in preparation of this Phase I ESA.

7.3 Data Gaps

Significant data gaps were not identified.

8.0 OPINION

8.1 Onsite

It is Leighton's opinion that no RECs, HRECs, or CRECs were identified for the subject site.

It is Leighton's opinion that the past use of the subject site as orchards, occurring prior to 1947, does not present an environmental concern. Based on our professional experience, agricultural use such as orchards prior to 1950 typically does not result in residual concentrations of pesticides in soil at levels exceeding unrestricted land use limits. Furthermore, no pesticides mixing areas or storage facilities in which pesticides would have been stored, spilled, or accumulated at a higher rate than application within fields were not observed onsite.

8.2 Offsite

It is Leighton's opinion that no offsite RECs, HRECs, or CRECs were identified that would negatively impact the subject site.

9.0 CONCLUSIONS AND RECOMMENDATIONS

Leighton performed a Phase I ESA of the property located at 21101 Ventura Boulevard in the city of Woodland Hills, California in conformance with the scope and limitations of ASTM Standards E1527-13 and E1527-21. Any exceptions to, or deletions from, this practice are described in Section 1.5 of this report. This assessment has revealed no evidence of RECs, HRECs, or CRECs in connection with the subject site.

In general, observations should be made during any future subject site development for areas of possible contamination such as, but not limited to, the presence of underground facilities, buried debris, waste drums, tanks, stained soil or odorous soils. Should such materials be encountered, further investigation and analysis may be necessary at that time. It should be noted that undocumented underground structures, including storage tanks and basements, may be encountered based on our prior experience in the immediate vicinity.

10.0 DEVIATIONS

Leighton did not deviate from or alter the scope of work, as defined in Section 1.3 of this report, in any way.

11.0 ADDITIONAL SERVICES

Leighton did not perform any work outside the scope of work as defined in Section 1.3 of this report.

12.0 QUALIFICATIONS

12.1 Corporate

Leighton is a California corporation, providing geotechnical and environmental consulting services throughout California. We are solely a consulting firm without interests in real property other than our offices in Southern California. We provide professional environmental consulting services including application of science and engineering to environmental compliance, hazardous materials/waste assessment and cleanup, and management of hazardous, solid and industrial waste. Phase I Environmental Site Assessments are a part of this practice area and have been conducted by us.

12.2 Individual

The qualifications of the Project Manager and the other Leighton environmental professionals involved in this Phase I ESA meet the Leighton corporate requirements for performing Phase I ESAs as specified by ASTM Standards E1527-13 and E1527-21. In addition, Ms. Brynn McCulloch is a Professional Geologist.

12.3 Environmental Professional Statement

I declare on July 14, 2022 that, to the best of my professional knowledge and belief, I meet the definition of Environmental professional as defined by §312.10 of 40 CFR Part 312.

I have the specific qualifications based on education, training, and experience to assess a property of the nature, history, and setting of the subject site. I have developed and performed the all appropriate inquiries in conformance with the standards and practices set forth in 40 CFR Part 312.



Brynn McCulloch, PG
Principal Geologist

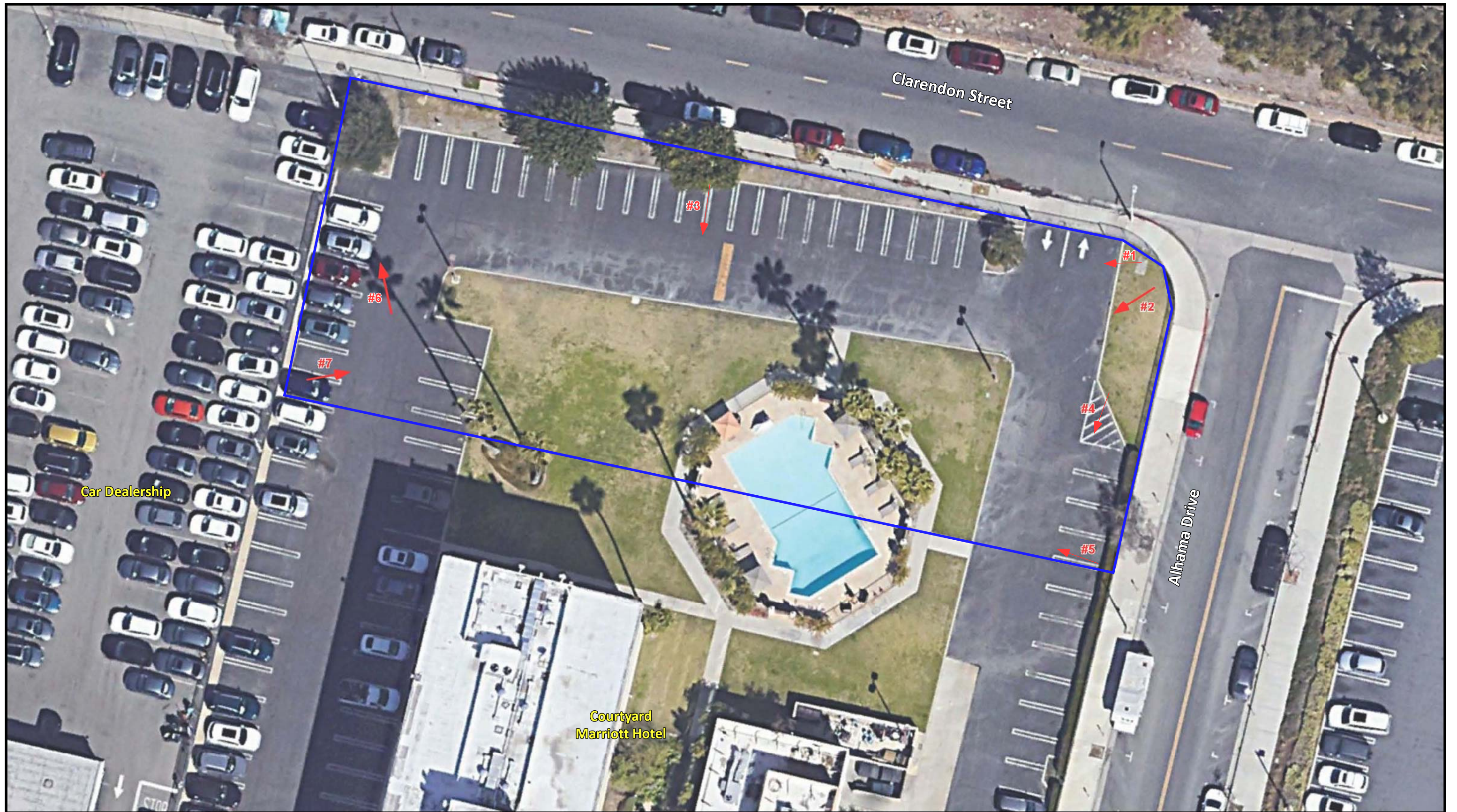





Project: 13589.001	Eng/Geol: BFM
Scale: 1" = 2,000'	Date: July 2022
Base Map: Bing Maps 2022	
Author: (mmurphy)	


SITE LOCATION MAP
 Proposed Self Storage Facility
 21101 Ventura Boulevard
 Woodland Hills, California


FIGURE 1



LEGEND

 Approximate Subject Site Boundary


 Photo ID and Direction



SITE PLAN

Proposed Self Storage Facility
 21101 Ventura Boulevard
 Woodland Hills, California

Project No.	13589.001
Scale	Not to Scale
Engr./Geol.	BFM
Drafted By	BFM
Date	July 2022



Leighton
Figure 2

APPENDIX A

APPENDIX A

References

ASTM, 2013, Standard Practice for Environmental Site Assessments: Phase I Environmental Site Assessment Process, Designation E1527-13, dated November 1, 2013.

ASTM, 2021, Standard Practice for Environmental Site Assessments: Phase I Environmental Site Assessment Process, Designation E1527-21, dated November 1, 2021.

California Department of Public Health (CDPH), Indoor Radon Program, California Indoor Radon Test Results, <http://www.cdph.ca.gov/HealthInfo/environhealth/Documents/Radon/RnReport02262016.pdf>, updated February, 2016.

California Department of Conservation, Geologic Energy Management Division, Online Mapping System, Accessed July 13, 2022.

Department of Toxic Substances Control (DTSC), Envirostor Online Database, <http://www.envirostor.dtsc.ca.gov/public/>, reviewed July 13, 2022.

EDR Aerial Photo Decade Package, June 13, 2022.

EDR City Directories, June 14, 2022.

EDR Historical Topographic Map Report, June 13, 2022.

EDR Radius Map with Geocheck, June 13, 2022.

EDR Sanborn Map Report, June 13, 2022.

National Pipeline Mapping System, 2021, <https://www.npms.phmsa.dot.gov/>, reviewed July 13, 2022.

State Water Resources Control Board (SWRCB), GeoTracker Online Database, <https://geotracker.waterboards.ca.gov/>, reviewed July 13, 2022.

APPENDIX B

Client Name: JDA

Site Location: 21101 Ventura Boulevard, Woodland Hill, CA

Project No.

13589.001

Photo No. 1**View Direction of Photo:**
West**Description:**

View of the subject site.

**Photo No. 2****View Direction of Photo:**
Southwest**Description:**

View of the subject site and offsite hotel.



Client Name: JDA

Site Location: 21101 Ventura Boulevard, Woodland Hill, CA

Project No.

13589.001

Photo No. 3**View Direction of Photo:**
South**Description:**

View of the parking lot, grassy area, and pool.

**Photo No. 4****View Direction of Photo:**
South**Description:**

View of the subject site.



Client Name: JDA

Site Location: 21101 Ventura Boulevard, Woodland Hill, CA

Project No.

13589.001

Photo No. 5**View Direction of Photo:**
South**Description:**

View of the pool area.

**Photo No. 6****View Direction of Photo:**
Northwest**Description:**

View of the subject site.



Client Name: JDA

Site Location: 21101 Ventura Boulevard, Woodland Hill, CA

Project No.

13589.001

Photo No. 7**View Direction of Photo:**
Northeast**Description:**

View of the subject site.



APPENDIX C



Phase I ESA Users Questionnaire

Project Name:

Complete and Correct Address(es) of the Property and APN(s):

User Company Name:	User Name/Title:
---------------------------	-------------------------

User Phone/Email:

Interviewee Name and Relationship to Project:

Site Owner:

Reason Phase I is required:

Type of property:

Type of property transaction (e.g., Sale, purchase, exchange):

Any scope of services beyond the ASTM Practice E 1527:

All Parties that will rely on the Phase I report:

Name and Contact Information for Site Contact:

Any special terms or conditions:

Any other pertinent knowledge or experience with the property (e.g., prior reports, documents, correspondence concerning the environmental conditions of the property):

(1). Environmental cleanup liens that are filed or recorded against the site (40 CFR 312.25).

Did a search of recorded land title records (or judicial records where appropriate) identify any environmental liens filed or recorded against the property under federal, tribal, state or local law? Yes | No

If Yes, Describe:

(2). Activity and land use limitations (AULs) that are in place on the site or that have been filed or recorded in a registry (40 CFR 312.26).

Did a search of recorded land title records (or judicial records where appropriate) identify any AULs, such as engineering controls, land use restrictions or institutional controls that are in place at the property and/or have been filed or recorded against the property under federal, tribal, state or local law? Yes | No

If Yes, Describe:

(3). Specialized knowledge or experience of the person seeking to qualify for the Landowners Liability Protections (LLP) (40 CFR 312.28).

Do you have any specialized knowledge or experience related to the property or the property or nearby properties? For example, are you involved in the same line of business as the current or former occupants of the property or an adjoining property so that you would have specialized knowledge of the chemicals and processes used by this type of business? Yes | No

If Yes, Describe:

(4). Relationship of the purchase price to the fair market value of the property if it were not contaminated (40 DRF 312.29).

Does the purchase price being paid for this property reasonably reflect the fair market value of the property?

Yes | No

If you conclude that there is a difference, have you considered whether the lower purchase price is because contamination is known or believed to be present at the property? Yes | No

If Yes, Describe:

(5). Commonly known or reasonable ascertainable information about the property (40 CFR 312.30).

Are you aware of commonly known or *reasonably ascertainable* information about the property that would help the *environmental professional* to identify conditions indicative of releases or threatened releases? For example, as user,

(a.) Do you know the past uses of the property? Yes | No

(b.) Do you know of specific chemicals that are present or once were present at the property? Yes | No

(c.) Do you know of spills or other chemical releases that have taken place at the property? Yes | No

(d.) Do you know of any environmental cleanups that have taken place at the property? Yes | No

If Yes, Describe:

(6). The degree of obviousness of the presence of likely presence of contamination at the property, and the ability to detect the contamination by appropriate investigation (40 CFR 312.31).

Based on your knowledge and experience related to the *property* are there any *obvious* indicators that point to the presence or likely presence of contamination at the *property*? Yes | No

If Yes, Describe:



Signature

Date Signed



Phase I ESA Owner/Site Contact Interview Form

Interviewee Name: Stephen McCaffery		Title: Real Estate Manager
Address: 100 Dunbar St #402, Spartanburg, SC 29306		
Phone: (864) 596-8930		
Relationship to Property: Investment Manager		
Name of Property Owner: Woodland Hills Hotel LLC		
Address of Property Owner: 100 Dunbar St #402, Spartanburg, SC 29306		
Site Name: Courtyard by Marriott Los Angeles Woodland Hills		
Property Address: 21101 Ventura Blvd, Woodland Hills, CA 91364		
Previous Street Names/Numbers:		
General Business Type/Present Property Use: Hotel		
Property Utilization during Ownership:		
Assessor Parcel #: 2167-001-010	Grant Total Square Footage: 109046	
Total # of Buildings: 1	Date Built: 1966	
Name and Address of Past Owners (include dates of ownership):		
WH Hotel LLC - 3/2/2012 - 5/5/2021		
Past Property Uses (include dates):		
Source of Potable Water Supply (municipal/groundwater wells): Municipal		
Sewage Disposal (municipal/septic) (provide name of utility): Municipal		
Means of Heating/Cooling (gas, electric, heating oil, etc.): Natural Gas & Electric		
Fuel Source for Heating/Air Conditioning (provide name of utility): Natural Gas, So. Cal Gas		
Neighboring Property Types (commercial/industrial/residential): Commercial		
Current Uses of Adjoining Properties:	North: N/A - street frontage	
	South: N/A - street frontage	
	East: N/A - street frontage	
	West: Commercial - Automobile Sales	

ARE THERE NOW, OR HAVE THERE BEEN IN THE PAST, ANY OF THESE ITEMS ONSITE OR ON ADJACENT PROPERTIES:

ITEM	YES	NO	UNK	ADJACENT PROPERTY
• Hazardous Materials	<input type="checkbox"/>	<input checked="" type="checkbox"/>	<input type="checkbox"/>	<input type="checkbox"/>
• Hazardous Waste	<input type="checkbox"/>	<input checked="" type="checkbox"/>	<input type="checkbox"/>	<input type="checkbox"/>
• MSDS Sheets	<input type="checkbox"/>	<input type="checkbox"/>	<input type="checkbox"/>	<input type="checkbox"/>
• Underground Storage Tanks (USTs)	<input type="checkbox"/>	<input checked="" type="checkbox"/>	<input type="checkbox"/>	<input type="checkbox"/>
• Aboveground Storage Tanks (ASTs)	<input type="checkbox"/>	<input checked="" type="checkbox"/>	<input type="checkbox"/>	<input type="checkbox"/>
• Vent Pipes, fill pipes, or access ways indicating a fill pipe to an underground storage area	<input type="checkbox"/>	<input checked="" type="checkbox"/>	<input type="checkbox"/>	<input type="checkbox"/>
• Odors	<input type="checkbox"/>	<input checked="" type="checkbox"/>	<input type="checkbox"/>	<input type="checkbox"/>
• Drums	<input type="checkbox"/>	<input checked="" type="checkbox"/>	<input type="checkbox"/>	<input type="checkbox"/>
• Electrical or hydraulic equipment known to contain Polychlorinated Biphenyls (PCBs)	<input type="checkbox"/>	<input checked="" type="checkbox"/>	<input type="checkbox"/>	<input type="checkbox"/>
• Stained soil or surfaces	<input type="checkbox"/>	<input checked="" type="checkbox"/>	<input type="checkbox"/>	<input type="checkbox"/>
• Drains	<input type="checkbox"/>	<input type="checkbox"/>	<input type="checkbox"/>	<input type="checkbox"/>
• Sumps	<input type="checkbox"/>	<input checked="" type="checkbox"/>	<input type="checkbox"/>	<input type="checkbox"/>
• Clarifier	<input type="checkbox"/>	<input type="checkbox"/>	<input type="checkbox"/>	<input type="checkbox"/>
• Pits, ponds, or lagoons	<input type="checkbox"/>	<input checked="" type="checkbox"/>	<input type="checkbox"/>	<input type="checkbox"/>
• Stressed vegetation	<input type="checkbox"/>	<input checked="" type="checkbox"/>	<input type="checkbox"/>	<input type="checkbox"/>
• Areas for dumping solid waste (landfill)	<input type="checkbox"/>	<input checked="" type="checkbox"/>	<input type="checkbox"/>	<input type="checkbox"/>
• Wastewater	<input type="checkbox"/>	<input checked="" type="checkbox"/>	<input type="checkbox"/>	<input type="checkbox"/>
• Wells (groundwater, oil, and/or gas)	<input type="checkbox"/>	<input checked="" type="checkbox"/>	<input type="checkbox"/>	<input type="checkbox"/>
• Septic Systems	<input type="checkbox"/>	<input checked="" type="checkbox"/>	<input type="checkbox"/>	<input type="checkbox"/>
• Fill Material (if fill material is on site, please state source of fill)	<input type="checkbox"/>	<input checked="" type="checkbox"/>	<input type="checkbox"/>	<input type="checkbox"/>

ADDITIONAL QUESTIONS:	YES	NO	UNK	REMARKS
Has the Site been used as any of the following: gas station, motor repair facility, commercial printing facility, metal plating, dry cleaners, photo developing laboratory, junkyard, or landfill, or as a waste treatment, storage, disposal, processing, or recycling facility? If so, state which type of facility.		✓		
Are you aware of any Phase I or Phase II environmental site assessments, soil sampling reports, geotechnical or geologic reports, environmental compliance audit reports, environmental permits, registrations for USTs or ASTs, community right-to-know plans, environmental safety plans or reports regarding hazardous waste generation for the Site?		✓		
Do you know of any notices or correspondence from any government agency relating to past or current violations of environmental laws with respect to the Site or relating to environmental liens encumbering the Site?		✓		
Do you know of any pending, threatened, or past litigation or administrative proceedings relevant to hazardous substances or petroleum products in, on or from the Site?		✓		
Do you know of any notices from any governmental entity regarding any possible violation of environmental laws or possible liability relating to hazardous substances or petroleum products?		✓		
Do you know of any environmental concerns associated with the Site? If so please state in remarks column.		✓		
Do you know of any environmental concerns associated with any adjacent or nearby properties? If so please state in remarks column.		✓		

Additional Comments:

Preparer presents that to the best of the preparer's knowledge the above statements and facts are true and correct, and to the best of the preparer's actual knowledge no material facts have been suppressed or misstated.

DocuSigned by:

Stephen McLafferty

C11A482FD2E04FB...

07/06/2022

Signature

Date

APPENDIX D

JDA Woodland Hills

21101 Ventura Boulevard
Woodland Hills, CA 91367

Inquiry Number: 7015652.2s
June 13, 2022

The EDR Radius Map™ Report with GeoCheck®



6 Armstrong Road, 4th floor
Shelton, CT 06484
Toll Free: 800.352.0050
www.edrnet.com

TABLE OF CONTENTS

SECTION	PAGE
Executive Summary	ES1
Overview Map	2
Detail Map	3
Map Findings Summary	4
Map Findings	9
Orphan Summary	543
Government Records Searched/Data Currency Tracking	GR-1
<u>GEOCHECK ADDENDUM</u>	
Physical Setting Source Addendum	A-1
Physical Setting Source Summary	A-2
Physical Setting SSURGO Soil Map	A-5
Physical Setting Source Map	A-10
Physical Setting Source Map Findings	A-12
Physical Setting Source Records Searched	PSGR-1

Thank you for your business.
 Please contact EDR at 1-800-352-0050
 with any questions or comments.

Disclaimer - Copyright and Trademark Notice

This Report contains certain information obtained from a variety of public and other sources reasonably available to Environmental Data Resources, Inc. It cannot be concluded from this Report that coverage information for the target and surrounding properties does not exist from other sources. **NO WARRANTY EXPRESSED OR IMPLIED, IS MADE WHATSOEVER IN CONNECTION WITH THIS REPORT. ENVIRONMENTAL DATA RESOURCES, INC. SPECIFICALLY DISCLAIMS THE MAKING OF ANY SUCH WARRANTIES, INCLUDING WITHOUT LIMITATION, MERCHANTABILITY OR FITNESS FOR A PARTICULAR USE OR PURPOSE. ALL RISK IS ASSUMED BY THE USER. IN NO EVENT SHALL ENVIRONMENTAL DATA RESOURCES, INC. BE LIABLE TO ANYONE, WHETHER ARISING OUT OF ERRORS OR OMISSIONS, NEGLIGENCE, ACCIDENT OR ANY OTHER CAUSE, FOR ANY LOSS OF DAMAGE, INCLUDING, WITHOUT LIMITATION, SPECIAL, INCIDENTAL, CONSEQUENTIAL, OR EXEMPLARY DAMAGES. ANY LIABILITY ON THE PART OF ENVIRONMENTAL DATA RESOURCES, INC. IS STRICTLY LIMITED TO A REFUND OF THE AMOUNT PAID FOR THIS REPORT.** Purchaser accepts this Report "AS IS". Any analyses, estimates, ratings, environmental risk levels or risk codes provided in this Report are provided for illustrative purposes only, and are not intended to provide, nor should they be interpreted as providing any facts regarding, or prediction or forecast of, any environmental risk for any property. Only a Phase I Environmental Site Assessment performed by an environmental professional can provide information regarding the environmental risk for any property. Additionally, the information provided in this Report is not to be construed as legal advice.

Copyright 2020 by Environmental Data Resources, Inc. All rights reserved. Reproduction in any media or format, in whole or in part, of any report or map of Environmental Data Resources, Inc., or its affiliates, is prohibited without prior written permission. EDR and its logos (including Sanborn and Sanborn Map) are trademarks of Environmental Data Resources, Inc. or its affiliates. All other trademarks used herein are the property of their respective owners.

EXECUTIVE SUMMARY

A search of available environmental records was conducted by Environmental Data Resources, Inc (EDR). The report was designed to assist parties seeking to meet the search requirements of EPA's Standards and Practices for All Appropriate Inquiries (40 CFR Part 312), the ASTM Standard Practice for Environmental Site Assessments (E1527-21), the ASTM Standard Practice for Environmental Site Assessments for Forestland or Rural Property (E 2247-16), the ASTM Standard Practice for Limited Environmental Due Diligence: Transaction Screen Process (E 1528-14) or custom requirements developed for the evaluation of environmental risk associated with a parcel of real estate.

TARGET PROPERTY INFORMATION

ADDRESS

21101 VENTURA BOULEVARD
WOODLAND HILLS, CA 91367

COORDINATES

Latitude (North): 34.1681760 - 34° 10' 5.43"
Longitude (West): 118.5929990 - 118° 35' 34.79"
Universal Transverse Mercator: Zone 11
UTM X (Meters): 353170.2
UTM Y (Meters): 3781754.8
Elevation: 896 ft. above sea level

USGS TOPOGRAPHIC MAP ASSOCIATED WITH TARGET PROPERTY

Target Property Map: 11998254 CANOGA PARK, CA
Version Date: 2018

AERIAL PHOTOGRAPHY IN THIS REPORT

Portions of Photo from: 20140531
Source: USDA

MAPPED SITES SUMMARY

Target Property Address:
21101 VENTURA BOULEVARD
WOODLAND HILLS, CA 91367

Click on Map ID to see full detail.

MAP ID	SITE NAME	ADDRESS	DATABASE ACRONYMS	RELATIVE ELEVATION	DIST (ft. & mi.) DIRECTION
A1	COURTYARD AT THE MAR	21101 VENTURA BLVD	HAZNET, HWTS		TP
A2	COURTYARD MARRIOTT	21101 VENTURA BLVD	HAZNET, HWTS		TP
A3	HOLIDAY INN OF WOODL	21101 VENTURA BLVD	HAZNET, HWTS		TP
A4	HOLIDAY INNS	21101 VENTURA BLVD	HAZNET, HWTS		TP
A5	GGWH LLC	21101 VENTURA BLVD	HAZNET, HWTS		TP
A6	1X HOLIDAY INNS, INC	21101 VENTURA BLVD	HAZNET, HWTS		TP
A7	COURTYARD BY MARRIOT	21101 VENTURA BLVD	HWTS		TP
A8	HOLIDAY INN	21101 VENTURA BLVD	HAZNET, HWTS		TP
A9	GGWH LLC	21101 VENTURA BLVD	HAZNET, HWTS		TP
A10	AMTECH ELEVATORS	21101 VENTURA BLVD	HAZNET, HWTS		TP
A11	HOLIDAY INN OF WOODL	21101 VENTURA BLVD	HAZNET, HWTS		TP
A12	WINN VOLKSWAGEN WOOD	21141 W VENTURA BLVD	CERS HAZ WASTE, CERS TANKS, CERS	Lower	57, 0.011, West
A13	MARTIN MAZDA	21141 VENTURA BLVD	HIST UST	Lower	57, 0.011, West
A14	WINN VOLKSWAGEN WOOD	21141 VENTURA BLVD	HAZMAT	Lower	57, 0.011, West
A15	WINN PATEL WOODLAND	21141 VENTURA BLVD	RCRA NonGen / NLR	Lower	57, 0.011, West
B16	REUBEN'S #1720	21055 VENTURA BL.	CERS HAZ WASTE, EMI, HAZMAT, CERS	Lower	180, 0.034, SE
B17	TRADER JOES 209	21055 VENTURA BLVD	RCRA NonGen / NLR	Lower	180, 0.034, SE
C18	THE LOFT	5338 ALHAMA DR	HAZMAT	Higher	442, 0.084, South
D19	ARDEN REALTY GROUP I	21031 VENTURA BLVD	RCRA-SQG, FINDS, ECHO	Higher	475, 0.090, SE
D20	ARDEN REALTY INC	21031 VENTURA BLVD	HAZNET, HAZMAT, HWTS	Higher	475, 0.090, SE
E21	RUDYS HARDWARE	21142 W VENTURA BLVD	HAZMAT	Higher	525, 0.099, SW
D22	WOODLAND HILLS FINAN	21021 W VENTURA BLVD	HAZMAT	Higher	528, 0.100, SE
D23		21001 VENTURA BLVD	UST	Higher	601, 0.114, SE
F24	EMISSION TEST LABORA	5435 N COMERCIO WY	UST	Lower	619, 0.117, West
F25	VOLKSWAGEN OF AMERICA	5435 COMERCIO WAY	SWEEPS UST, CA FID UST	Lower	619, 0.117, West
F26	EMISSION TEST LABORA	5435 N COMERCIO WY	HAZMAT	Lower	619, 0.117, West
C27	EUROPEAN AUTO WORKS	5334 ALHAMA DR	HAZMAT	Higher	624, 0.118, South
G28		21214 VENTURA BLVD	UST	Higher	647, 0.123, WSW
E29	CREATIVE COTTONS	21133 W COSTANSO ST	HAZMAT	Higher	667, 0.126, SW
E30	AT&T CALIFORNIA - B1	21133 COSTANSO ST	HAZMAT, CERS	Higher	667, 0.126, SW
D31	VALVOLINE INSTANT OI	21000 VENTURA BLVD	CERS HAZ WASTE, CERS TANKS, HAZNET, HAZMAT, CERS,	Higher	748, 0.142, SE
D32	VALVOLINE INSTANT OI	21000 VENTURA BLVD	RCRA NonGen / NLR	Higher	748, 0.142, SE
D33	VALVOLINE INSTANT OI	21000 VENTURA BLVD	AST	Higher	748, 0.142, SE
34	ANTHONY BEHRENS	21126 COSTANSO STREE	RCRA NonGen / NLR	Higher	782, 0.148, SSW
F35	OGNER PROSCHE AUDI I	21301 VENTURA BLVD	HIST UST	Lower	805, 0.152, West
F36	VWOA EMISSION TEST L	21301 VENTURA BLVD	HIST UST	Lower	805, 0.152, West
F37	PORSCHE WOODLAND HIL	21301 W VENTURA BLVD	UST, SWEEPS UST	Lower	805, 0.152, West
F38	OGNER MOTORCARS INC	21301 VENTURA BLVD	UST	Lower	805, 0.152, West
F39	PORSCHE WOODLAND HIL	21301 W VENTURA BLVD	CERS HAZ WASTE, CERS TANKS, HAZMAT, CERS	Lower	805, 0.152, West

MAPPED SITES SUMMARY

Target Property Address:
21101 VENTURA BOULEVARD
WOODLAND HILLS, CA 91367

Click on Map ID to see full detail.

MAP ID	SITE NAME	ADDRESS	DATABASE ACRONYMS	RELATIVE ELEVATION	DIST (ft. & mi.) DIRECTION
F40	OGNER MOTOR CARS	21301 VENTURA BLVD	RCRA-SQG, CA FID UST, FINDS, ECHO, EMI, HAZNET,...	Lower	805, 0.152, West
F41	WHN INC DBA PORSCHE	21301 VENTURA BLVD	RCRA NonGen / NLR	Lower	805, 0.152, West
H42	SOUTHERN CALIFORNIA	20968 W VENTURA BLVD	HAZMAT	Higher	867, 0.164, SE
H43	GAS STATION	20968 VENTURA BLVD	HIST UST	Higher	867, 0.164, SE
H44	KEN'S UNION	20968 VENTURA BLVD	SWEEPS UST, CA FID UST, HAZMAT	Higher	867, 0.164, SE
I45	ILLINOIS D-SOLUTION	21314 VENTURA BLVD	DRYCLEANERS	Higher	886, 0.168, WSW
G46	STEVE'S T&G MOTORS	5339 COMERCIO WAY	HAZNET, HAZMAT, HWTS	Higher	898, 0.170, WSW
G47	STEVE'S T&G MOTORS	5339 COMERCIO WAY	RCRA NonGen / NLR	Higher	898, 0.170, WSW
G48	T & G MOTORS CORP	5339 N COMERCIO WY	CERS HAZ WASTE, CERS	Higher	898, 0.170, WSW
H49	DOUGS U-RENT INC	20956 W VENTURA BLVD	HAZMAT	Higher	943, 0.179, SE
H50	DOUG'S U-RENT	20956 VENTURA BLVD	LUST, SWEEPS UST, CA FID UST, Cortese	Higher	943, 0.179, SE
H51	DOUGS U RENT	20956 VENTURA BLVD	UST	Higher	943, 0.179, SE
H52	WOW CLEANERS, INC.	20956 VENTURA BLVD #	DRYCLEANERS	Higher	943, 0.179, SE
H53	DOUGS U-RENT	20956 VENTURA BLVD	HIST UST	Higher	943, 0.179, SE
H54	WOW CLEANERS INC	20956 VENTURA BLVD S	DRYCLEANERS	Higher	943, 0.179, SE
H55	DOUGS U-RENT INC	20956 W VENTURA BLVD	UST	Higher	943, 0.179, SE
H56	DOUGS U RENT	20956 VENTURA BLVD	Cortese, HWTS	Higher	943, 0.179, SE
H57	WOW CLEANERS INC	20956 VENTURA BLVD #	DRYCLEANERS	Higher	943, 0.179, SE
H58	DOUG'S U RENT	20956 VENTURA BLVD	LUST, EMI, HIST CORTESE, CERS	Higher	943, 0.179, SE
J59	WOODLAND HILLS BODY	5323 N COMERCIO WY	CERS HAZ WASTE, HAZMAT, CERS	Higher	1004, 0.190, WSW
J60	WOODLAND HILLS AUTO	5323 COMERCIO WAY	RCRA NonGen / NLR	Higher	1004, 0.190, WSW
K61	LITTON GUIDANCE & CO	5500 CANOGA	CPS-SLIC, CERS	Lower	1042, 0.197, NNW
K62	FORMER LITTON GUIDAN	5500 CANOGA AVENUE	HIST UST, CHMIRS, EMI, WDR, CIWQS, CERS	Lower	1042, 0.197, NNW
K63	LITTON GUIDANCE & CO	5500 CANOGA AVE	SWEEPS UST, CA FID UST, WDS	Lower	1042, 0.197, NNW
K64	LITTON G&CS DIV.	5500 CANOGA AVE	HIST UST	Lower	1042, 0.197, NNW
L65	WOODLAND HILLS VILLA	20929 VENTURA	CPS-SLIC	Higher	1046, 0.198, ESE
L66	VALLEY COUNTRY MART	20929 VENTURA BLVD	RCRA-LQG, FINDS, ECHO, HAZNET, HWTS	Higher	1046, 0.198, ESE
L67	CHIC DRY CLEANERS	20929 VENTURA BLVD #	DRYCLEANERS	Higher	1046, 0.198, ESE
L68	COSMOPROF BEAUTY	20929 VENTURA BLVD #	CPS-SLIC, CERS HAZ WASTE, DEED, EMI, HAZNET, CERS,...	Higher	1046, 0.198, ESE
L69	CHIC CLEANERS	20929 VENTURA BLVD #	DRYCLEANERS	Higher	1046, 0.198, ESE
L70	CHIC CLEANERS	20929 W VENTURA BLVD	HAZMAT	Higher	1046, 0.198, ESE
L71	COSMOPROF #9319	20929 VENTURA BLVD #	RCRA NonGen / NLR	Higher	1046, 0.198, ESE
I72	COMMERCIAL PROPERTY	21335 VENTURA BLVD	LUST, Cortese, HIST CORTESE, CERS	Lower	1084, 0.205, West
J73	WOODLAND HILL AUTO B	5323 CO MERCIO HWY	RCRA-SQG, FINDS, ECHO, HAZNET, HWTS	Higher	1117, 0.212, SW
M74	LAFD - FIRE STATION	5430 N CANOGA AVE	HAZMAT	Lower	1158, 0.219, West
M75	LAFD - FIRE STATION	5430 N CANOGA AVE	UST	Lower	1158, 0.219, West
M76	TUNE-UP MASTERS, INC	21347 W VENTURA BLVD	HAZMAT	Lower	1158, 0.219, West
M77	SHELL OIL COMPANY	21347 VENTURA BLVD	HIST UST	Lower	1158, 0.219, West
M78	SHELL OIL CO	21347 VENTURA	RCRA NonGen / NLR, FINDS, ECHO	Lower	1158, 0.219, West

MAPPED SITES SUMMARY

Target Property Address:
21101 VENTURA BOULEVARD
WOODLAND HILLS, CA 91367

Click on Map ID to see full detail.

MAP ID	SITE NAME	ADDRESS	DATABASE ACRONYMS	RELATIVE ELEVATION	DIST (ft. & mi.) DIRECTION
M79	MRS GOOCH'S NATURAL	21347 VENTURA BLVD	RCRA NonGen / NLR	Lower	1158, 0.219, West
M80	WHOLE FOODS #16 WOOD	21347 VENTURA BLVD	HAZNET, HAZMAT, HWTS	Lower	1158, 0.219, West
M81	SHELL OIL COMPANY	21347 VENTURA BLVD	CERS HAZ WASTE, SWEEPS UST, CA FID UST, HAZNET,...	Lower	1158, 0.219, West
M82	LITTON SYSTEMS INC	5490 CANOGA AVE	SWEEPS UST, CA FID UST, EMI	Lower	1227, 0.232, WNW
M83	FRANK NOVAK	5490 CANOGA AVE	HIST UST	Lower	1227, 0.232, WNW
M84	LITTON ENTERPRISE SO	5490 CANOGA AVE	UST	Lower	1227, 0.232, WNW
L85	7-ELEVEN #13866	20914 VENTURA BLVD	HAZMAT	Higher	1240, 0.235, ESE
N86	UNITED PACIFIC 0211	5356 N CANOGA AVE	UST	Higher	1253, 0.237, WSW
N87	CHEVRON STATION #9-1	5356 CANOGA AVE	UST	Higher	1253, 0.237, WSW
N88	CHERVON 91925	5356 CANOGA AVE	RCRA NonGen / NLR, FINDS, HAZNET, HWTS	Higher	1253, 0.237, WSW
N89	APRO LLC DBA UNITED	5356 CANOGA AVE	RCRA NonGen / NLR	Higher	1253, 0.237, WSW
N90	CHERVON 91925	5356 CANOGA AVE	RCRA NonGen / NLR	Higher	1253, 0.237, WSW
N91	UP2 HOLDINGS, LLC 02	5356 N CANOGA AVE	UST	Higher	1253, 0.237, WSW
N92	CHEVRON STATION 9192	5356 CANOGA AVE	SWEEPS UST, CA FID UST	Higher	1253, 0.237, WSW
N93	UP 2 HOLDINGS, LLC 0	5356 CANOGA AVE	RCRA NonGen / NLR	Higher	1253, 0.237, WSW
N94	UP2 HOLDINGS, LLC 02	5356 N CANOGA AVE	CERS HAZ WASTE, CERS TANKS, CERS	Higher	1253, 0.237, WSW
N95	91925	5356 CANOGA AVE	LUST, HIST UST, Cortese, CERS	Higher	1253, 0.237, WSW
N96	CF UNITED CVX 0211	5356 CANOGA AVE	HAZNET, HAZMAT, HWTS	Higher	1253, 0.237, WSW
N97	LA FIRE STATION 84	5340 CANOGA AVE	RCRA-SQG, FINDS, ECHO	Higher	1264, 0.239, WSW
N98	LOS ANGELES FIRE STA	5340 CANOGA AVE	SWEEPS UST, CA FID UST, HAZNET, HWTS	Higher	1264, 0.239, WSW
N99	LA CITY FIRE STATION	5340 CANOGA AVE	LUST, Cortese	Higher	1264, 0.239, WSW
N100		5340 CANOGA AVE	UST	Higher	1264, 0.239, WSW
N101	FIRE STATION 84	5340 CANOGA AVE	LUST, HIST UST, CERS	Higher	1264, 0.239, WSW
L102	WOODLAND HILLS CAR W	20905 VENTURA BLVD	RCRA NonGen / NLR	Higher	1279, 0.242, ESE
L103	TOSCO CORPORATION #3	20905 VENTURA BLVD	UST	Higher	1279, 0.242, ESE
L104	UNITED PACIFIC 0241	20905 W VENTURA BLVD	UST	Higher	1279, 0.242, ESE
L105	APRO LLC DBA UNITED	20905 VENTURA BLVD	RCRA NonGen / NLR	Higher	1279, 0.242, ESE
L106	76 STATION #255973	20905 VENTURA BLVD	LUST, Cortese, CERS, HWTS	Higher	1279, 0.242, ESE
L107	UP2 HOLDINGS, LLC 02	20905 W VENTURA BLVD	UST	Higher	1279, 0.242, ESE
L108	UP2 HOLDINGS, LLC 02	20905 W VENTURA BLVD	CERS HAZ WASTE, CERS TANKS, CERS	Higher	1279, 0.242, ESE
L109	UNOCAL	20905 VENTURA BLVD	SWEEPS UST, CHMIRS	Higher	1279, 0.242, ESE
L110	CF UNITED CVX 0241	20905 VENTURA BLVD	HAZNET, HAZMAT, HWTS	Higher	1279, 0.242, ESE
L111	UP2 HOLDINGS LLC 024	20905 VENTURA BLVD	RCRA NonGen / NLR	Higher	1279, 0.242, ESE
O112	KAISER PERMANENTE	5601 DE SOTO AVE	UST	Lower	1317, 0.249, NE
O113	KAISER PERMANENTE	5601 N DE SOTO AVE	AST	Lower	1317, 0.249, NE
O114	KAISER FOUNDATION HO	5601 DE SOTO AVE	SWEEPS UST, CA FID UST, CERS	Lower	1317, 0.249, NE
O115	KAISER PERMANENTE	5601 DE SOTO AVE.	RCRA-LQG, ENVIROSTOR, FINDS, ECHO, DRYCLEANERS,...	Lower	1317, 0.249, NE
O116	KAISER PERMANENTE	5601 N DE SOTO AVE	CERS HAZ WASTE, CERS TANKS, CERS	Lower	1317, 0.249, NE
O117	KAISER PERMANENTE	5601 DE SOTO AVE	HAZNET, HAZMAT	Lower	1317, 0.249, NE

MAPPED SITES SUMMARY

Target Property Address:
 21101 VENTURA BOULEVARD
 WOODLAND HILLS, CA 91367

Click on Map ID to see full detail.

MAP ID	SITE NAME	ADDRESS	DATABASE ACRONYMS	RELATIVE ELEVATION	DIST (ft. & mi.) DIRECTION
O118	KAISER PERMANENTE	5601 N DE SOTO AVE	UST	Lower	1317, 0.249, NE
M119	EXXON #7-3266	21405 VENTURA	LUST, HIST CORTESE, CERS	Lower	1342, 0.254, West
M120	EXXON #7-3266	21405 VENTURA BLVD	LUST, SWEEPS UST, Cortese	Lower	1342, 0.254, West
P121	MATTHEW VENTURA INC	20900 VENTURA BLVD	LUST, Cortese, HAZNET, HIST CORTESE, CERS, HWTS	Higher	1362, 0.258, ESE
P122	SERVICE STATION - SA	20900 VENTURA/SERRAN	RCRA-LQG, LUST, Cortese, CERS	Higher	1362, 0.258, ESE
P123	UNOCAL #5973	5303 DE SOTO AVE	LUST, HIST CORTESE	Higher	1404, 0.266, ESE
P124	UNOCAL #5973	5303 DE SOTO AVE	LUST, Cortese, CERS	Higher	1404, 0.266, ESE
125	BODY & PAINT DEPT -	21501 VENTURA BLVD	RCRA-SQG, ENVIROSTOR, LUST, UST, SWEEPS UST, HIST..	Lower	1586, 0.300, West
Q126	LNR WARNER CENTER LL	21261 BURBANK BLVD	CPS-SLIC, HAZMAT, CERS	Lower	1843, 0.349, North
Q127	THE PRUDENTIAL	21261 BURBANK BLVD	RCRA-SQG, BROWNFIELDS, SWEEPS UST, CA FID UST,...	Lower	1843, 0.349, North
128	KAISER PERMANENTE W.	20940 BURBANK BLVD	LUST, Cortese, HIST CORTESE, CERS	Lower	2066, 0.391, NNE
129	OSO AVENUE ELEMENTAR	5724 OSO AVENUE	ENVIROSTOR, SCH	Lower	5101, 0.966, ENE

EXECUTIVE SUMMARY

TARGET PROPERTY SEARCH RESULTS

The target property was identified in the following records. For more information on this property see page 9 of the attached EDR Radius Map report:

Site	Database(s)	EPA ID
COURTYARD AT THE MAR 21101 VENTURA BLVD WOODLAND HILLS, CA 91364	HAZNET GEPaid: CAC002692691 HWTS	N/A
COURTYARD MARRIOTT 21101 VENTURA BLVD WOODLAND HILLS, CA 91364	HAZNET GEPaid: CAC002887196 HWTS	N/A
HOLIDAY INN OF WOODL 21101 VENTURA BLVD WOODLAND HILLS, CA 91364	HAZNET GEPaid: CAC002628060 HWTS	N/A
HOLIDAY INNS 21101 VENTURA BLVD WOODLAND HILLS, CA 91364	HAZNET GEPaid: CAC002589191 HWTS	N/A
GGWH LLC 21101 VENTURA BLVD WOODLAND HILLS, CA 91364	HAZNET GEPaid: CAC002552207 HWTS	N/A
1X HOLIDAY INNS, INC 21101 VENTURA BLVD WOODLAND HILLS, CA 91364	HAZNET GEPaid: CAC000899480 HWTS	N/A
COURTYARD BY MARRIOT 21101 VENTURA BLVD WOODLAND HILLS, CA 91364	HWTS	N/A
HOLIDAY INN 21101 VENTURA BLVD WOODLAND HILLS, CA 91364	HAZNET GEPaid: CAC002661786 HWTS	N/A
GGWH LLC 21101 VENTURA BLVD WOODLAND HILLS, CA 91364	HAZNET GEPaid: CAC002560526 HWTS	N/A
AMTECH ELEVATORS 21101 VENTURA BLVD WOODLAND HILLS, CA 91364	HAZNET	N/A

EXECUTIVE SUMMARY

GEPaid: CAC001401128

HWTS

HOLIDAY INN OF WOODL
21101 VENTURA BLVD
WOODLAND HILLS, CA 91364

HAZNET
GEPaid: CAC002639455

N/A

HWTS

DATABASES WITH NO MAPPED SITES

No mapped sites were found in EDR's search of available ("reasonably ascertainable ") government records either on the target property or within the search radius around the target property for the following databases:

STANDARD ENVIRONMENTAL RECORDS

Lists of Federal NPL (Superfund) sites

NPL..... National Priority List
Proposed NPL..... Proposed National Priority List Sites
NPL LIENS..... Federal Superfund Liens

Lists of Federal Delisted NPL sites

Delisted NPL..... National Priority List Deletions

Lists of Federal sites subject to CERCLA removals and CERCLA orders

FEDERAL FACILITY..... Federal Facility Site Information listing
SEMS..... Superfund Enterprise Management System

Lists of Federal CERCLA sites with NFRAP

SEMS-ARCHIVE..... Superfund Enterprise Management System Archive

Lists of Federal RCRA facilities undergoing Corrective Action

CORRACTS..... Corrective Action Report

Lists of Federal RCRA TSD facilities

RCRA-TSDF..... RCRA - Treatment, Storage and Disposal

Lists of Federal RCRA generators

RCRA-VSQG..... RCRA - Very Small Quantity Generators (Formerly Conditionally Exempt Small Quantity Generators)

Federal institutional controls / engineering controls registries

LUCIS..... Land Use Control Information System

EXECUTIVE SUMMARY

US ENG CONTROLS..... Engineering Controls Sites List
US INST CONTROLS..... Institutional Controls Sites List

Federal ERNS list

ERNS..... Emergency Response Notification System

Lists of state- and tribal (Superfund) equivalent sites

RESPONSE..... State Response Sites

Lists of state and tribal landfills and solid waste disposal facilities

SWF/LF..... Solid Waste Information System

Lists of state and tribal leaking storage tanks

INDIAN LUST..... Leaking Underground Storage Tanks on Indian Land

Lists of state and tribal registered storage tanks

FEMA UST..... Underground Storage Tank Listing
INDIAN UST..... Underground Storage Tanks on Indian Land

Lists of state and tribal voluntary cleanup sites

VCP..... Voluntary Cleanup Program Properties
INDIAN VCP..... Voluntary Cleanup Priority Listing

ADDITIONAL ENVIRONMENTAL RECORDS

Local Brownfield lists

US BROWNFIELDS..... A Listing of Brownfields Sites

Local Lists of Landfill / Solid Waste Disposal Sites

WMUDS/SWAT..... Waste Management Unit Database
SWRCY..... Recycler Database
HAULERS..... Registered Waste Tire Haulers Listing
INDIAN ODI..... Report on the Status of Open Dumps on Indian Lands
DEBRIS REGION 9..... Torres Martinez Reservation Illegal Dump Site Locations
ODI..... Open Dump Inventory
IHS OPEN DUMPS..... Open Dumps on Indian Land

Local Lists of Hazardous waste / Contaminated Sites

AOCONCERN..... Key Areas of Concerns in Los Angeles County
US HIST CDL..... Delisted National Clandestine Laboratory Register
HIST Cal-Sites..... Historical Calsites Database
SCH..... School Property Evaluation Program
CDL..... Clandestine Drug Labs
Toxic Pits..... Toxic Pits Cleanup Act Sites
US CDL..... National Clandestine Laboratory Register

EXECUTIVE SUMMARY

PFAS..... PFAS Contamination Site Location Listing
AQUEOUS FOAM..... Former Fire Training Facility Assessments Listing

Local Land Records

LIENS..... Environmental Liens Listing
LIENS 2..... CERCLA Lien Information

Records of Emergency Release Reports

HMIRS..... Hazardous Materials Information Reporting System
CHMIRS..... California Hazardous Material Incident Report System
LDS..... Land Disposal Sites Listing
MCS..... Military Cleanup Sites Listing
SPILLS 90..... SPILLS 90 data from FirstSearch

Other Ascertainable Records

FUDS..... Formerly Used Defense Sites
DOD..... Department of Defense Sites
SCRD DRYCLEANERS..... State Coalition for Remediation of Drycleaners Listing
US FIN ASSUR..... Financial Assurance Information
EPA WATCH LIST..... EPA WATCH LIST
2020 COR ACTION..... 2020 Corrective Action Program List
TSCA..... Toxic Substances Control Act
TRIS..... Toxic Chemical Release Inventory System
SSTS..... Section 7 Tracking Systems
ROD..... Records Of Decision
RMP..... Risk Management Plans
RAATS..... RCRA Administrative Action Tracking System
PRP..... Potentially Responsible Parties
PADS..... PCB Activity Database System
ICIS..... Integrated Compliance Information System
FTTS..... FIFRA/ TSCA Tracking System - FIFRA (Federal Insecticide, Fungicide, & Rodenticide Act)/TSCA (Toxic Substances Control Act)
MLTS..... Material Licensing Tracking System
COAL ASH DOE..... Steam-Electric Plant Operation Data
COAL ASH EPA..... Coal Combustion Residues Surface Impoundments List
PCB TRANSFORMER..... PCB Transformer Registration Database
RADINFO..... Radiation Information Database
HIST FTTS..... FIFRA/TSCA Tracking System Administrative Case Listing
DOT OPS..... Incident and Accident Data
CONSENT..... Superfund (CERCLA) Consent Decrees
INDIAN RESERV..... Indian Reservations
FUSRAP..... Formerly Utilized Sites Remedial Action Program
UMTRA..... Uranium Mill Tailings Sites
LEAD SMELTERS..... Lead Smelter Sites
US AIRS..... Aerometric Information Retrieval System Facility Subsystem
US MINES..... Mines Master Index File
ABANDONED MINES..... Abandoned Mines
FINDS..... Facility Index System/Facility Registry System
DOCKET HWC..... Hazardous Waste Compliance Docket Listing
ECHO..... Enforcement & Compliance History Information
UXO..... Unexploded Ordnance Sites
FUELS PROGRAM..... EPA Fuels Program Registered Listing

EXECUTIVE SUMMARY

CA BOND EXP. PLAN.....	Bond Expenditure Plan
CUPA Listings.....	CUPA Resources List
EMI.....	Emissions Inventory Data
ENF.....	Enforcement Action Listing
Financial Assurance.....	Financial Assurance Information Listing
ICE.....	ICE
LOS ANGELES CO. HMS....	HMS: Street Number List
HWP.....	EnviroStor Permitted Facilities Listing
HWT.....	Registered Hazardous Waste Transporter Database
MINES.....	Mines Site Location Listing
MWMP.....	Medical Waste Management Program Listing
NPDES.....	NPDES Permits Listing
PEST LIC.....	Pesticide Regulation Licenses Listing
PROC.....	Certified Processors Database
Notify 65.....	Proposition 65 Records
LA Co. Site Mitigation.....	Site Mitigation List
UIC.....	UIC Listing
UIC GEO.....	UIC GEO (GEOTRACKER)
WASTEWATER PITS.....	Oil Wastewater Pits Listing
WDS.....	Waste Discharge System
WIP.....	Well Investigation Program Case List
MILITARY PRIV SITES.....	MILITARY PRIV SITES (GEOTRACKER)
PROJECT.....	PROJECT (GEOTRACKER)
WDR.....	Waste Discharge Requirements Listing
CIWQS.....	California Integrated Water Quality System
CERS.....	CERS
NON-CASE INFO.....	NON-CASE INFO (GEOTRACKER)
OTHER OIL GAS.....	OTHER OIL & GAS (GEOTRACKER)
PROD WATER PONDS.....	PROD WATER PONDS (GEOTRACKER)
SAMPLING POINT.....	SAMPLING POINT (GEOTRACKER)
WELL STIM PROJ.....	Well Stimulation Project (GEOTRACKER)
MINES MRDS.....	Mineral Resources Data System
LOS ANGELES CO LF METHANOL.....	Methane Producing Landfills

EDR HIGH RISK HISTORICAL RECORDS

EDR Exclusive Records

EDR MGP.....	EDR Proprietary Manufactured Gas Plants
EDR Hist Auto.....	EDR Exclusive Historical Auto Stations
EDR Hist Cleaner.....	EDR Exclusive Historical Cleaners

EDR RECOVERED GOVERNMENT ARCHIVES

Exclusive Recovered Govt. Archives

RGA LF.....	Recovered Government Archive Solid Waste Facilities List
RGA LUST.....	Recovered Government Archive Leaking Underground Storage Tank

SURROUNDING SITES: SEARCH RESULTS

Surrounding sites were identified in the following databases.

EXECUTIVE SUMMARY

Elevations have been determined from the USGS Digital Elevation Model and should be evaluated on a relative (not an absolute) basis. Relative elevation information between sites of close proximity should be field verified. Sites with an elevation equal to or higher than the target property have been differentiated below from sites with an elevation lower than the target property.

Page numbers and map identification numbers refer to the EDR Radius Map report where detailed data on individual sites can be reviewed.

Sites listed in ***bold italics*** are in multiple databases.

Unmappable (orphan) sites are not considered in the foregoing analysis.

STANDARD ENVIRONMENTAL RECORDS

Lists of Federal RCRA generators

RCRA-LQG: RCRAInfo is EPA's comprehensive information system, providing access to data supporting the Resource Conservation and Recovery Act (RCRA) of 1976 and the Hazardous and Solid Waste Amendments (HSWA) of 1984. The database includes selective information on sites which generate, transport, store, treat and/or dispose of hazardous waste as defined by the Resource Conservation and Recovery Act (RCRA). Large quantity generators (LQGs) generate over 1,000 kilograms (kg) of hazardous waste, or over 1 kg of acutely hazardous waste per month.

A review of the RCRA-LQG list, as provided by EDR, and dated 02/28/2022 has revealed that there are 2 RCRA-LQG sites within approximately 0.25 miles of the target property.

<u>Equal/Higher Elevation</u>	<u>Address</u>	<u>Direction / Distance</u>	<u>Map ID</u>	<u>Page</u>
<i>VALLEY COUNTRY MART</i> EPA ID:: CAD983582412	<i>20929 VENTURA BLVD</i>	<i>ESE 1/8 - 1/4 (0.198 mi.)</i>	<i>L66</i>	<i>213</i>
<u>Lower Elevation</u>	<u>Address</u>	<u>Direction / Distance</u>	<u>Map ID</u>	<u>Page</u>
<i>KAISER PERMANENTE</i> EPA ID:: CAD982501488	<i>5601 DE SOTO AVE.</i>	<i>NE 1/8 - 1/4 (0.249 mi.)</i>	<i>O115</i>	<i>377</i>

RCRA-SQG: RCRAInfo is EPA's comprehensive information system, providing access to data supporting the Resource Conservation and Recovery Act (RCRA) of 1976 and the Hazardous and Solid Waste Amendments (HSWA) of 1984. The database includes selective information on sites which generate, transport, store, treat and/or dispose of hazardous waste as defined by the Resource Conservation and Recovery Act (RCRA). Small quantity generators (SQGs) generate between 100 kg and 1,000 kg of hazardous waste per month.

A review of the RCRA-SQG list, as provided by EDR, and dated 02/28/2022 has revealed that there are 4 RCRA-SQG sites within approximately 0.25 miles of the target property.

<u>Equal/Higher Elevation</u>	<u>Address</u>	<u>Direction / Distance</u>	<u>Map ID</u>	<u>Page</u>
<i>ARDEN REALTY GROUP I</i> EPA ID:: CAD112729330	<i>21031 VENTURA BLVD</i>	<i>SE 0 - 1/8 (0.090 mi.)</i>	<i>D19</i>	<i>43</i>
<i>WOODLAND HILL AUTO B</i> EPA ID:: CAD982010464	<i>5323 CO MERCIO HWY</i>	<i>SW 1/8 - 1/4 (0.212 mi.)</i>	<i>J73</i>	<i>250</i>
<i>LA FIRE STATION 84</i> EPA ID:: CAD981963598	<i>5340 CANOGA AVE</i>	<i>WSW 1/8 - 1/4 (0.239 mi.)</i>	<i>N97</i>	<i>331</i>
<u>Lower Elevation</u>	<u>Address</u>	<u>Direction / Distance</u>	<u>Map ID</u>	<u>Page</u>
<i>OGNER MOTOR CARS</i>	<i>21301 VENTURA BLVD</i>	<i>W 1/8 - 1/4 (0.152 mi.)</i>	<i>F40</i>	<i>98</i>

EXECUTIVE SUMMARY

EPA ID:: CAD981441496

Lists of state- and tribal hazardous waste facilities

ENVIROSTOR: The Department of Toxic Substances Control's (DTSC's) Site Mitigation and Brownfields Reuse Program's (SMBRP's) EnviroStor database identifies sites that have known contamination or sites for which there may be reasons to investigate further. The database includes the following site types: Federal Superfund sites (National Priorities List (NPL)); State Response, including Military Facilities and State Superfund; Voluntary Cleanup; and School sites. EnviroStor provides similar information to the information that was available in CalSites, and provides additional site information, including, but not limited to, identification of formerly-contaminated properties that have been released for reuse, properties where environmental deed restrictions have been recorded to prevent inappropriate land uses, and risk characterization information that is used to assess potential impacts to public health and the environment at contaminated sites.

A review of the ENVIROSTOR list, as provided by EDR, and dated 01/24/2022 has revealed that there are 3 ENVIROSTOR sites within approximately 1 mile of the target property.

<u>Lower Elevation</u>	<u>Address</u>	<u>Direction / Distance</u>	<u>Map ID</u>	<u>Page</u>
KAISER PERMANENTE Facility Id: 71003093 Status: Refer: Other Agency	5601 DE SOTO AVE.	NE 1/8 - 1/4 (0.249 mi.)	O115	377
BODY & PAINT DEPT - Facility Id: 19750083 Status: Refer: RWQCB	21501 VENTURA BLVD	W 1/4 - 1/2 (0.300 mi.)	125	519
OSO AVENUE ELEMENTAR Facility Id: 19820111 Status: Inactive - Withdrawn	5724 OSO AVENUE	ENE 1/2 - 1 (0.966 mi.)	129	540

Lists of state and tribal leaking storage tanks

LUST: Leaking Underground Storage Tank (LUST) Sites included in GeoTracker. GeoTracker is the Water Boards data management system for sites that impact, or have the potential to impact, water quality in California, with emphasis on groundwater.

A review of the LUST list, as provided by EDR, has revealed that there are 15 LUST sites within approximately 0.5 miles of the target property.

<u>Equal/Higher Elevation</u>	<u>Address</u>	<u>Direction / Distance</u>	<u>Map ID</u>	<u>Page</u>
DOUG'S U-RENT Database: LUST REG 4, Date of Government Version: 09/07/2004 Global ID: T0603773165 Facility Id: 913640307A Status: Remediation Plan	20956 VENTURA BLVD	SE 1/8 - 1/4 (0.179 mi.)	H50	172
DOUG'S U RENT Database: LUST REG 4, Date of Government Version: 09/07/2004 Database: LUST, Date of Government Version: 05/23/2022 Status: Completed - Case Closed	20956 VENTURA BLVD	SE 1/8 - 1/4 (0.179 mi.)	H58	180

EXECUTIVE SUMMARY

Global ID: T0603702365

Facility Id: 913640307

Status: Case Closed

Global Id: T0603773165

91925	5356 CANOGA AVE	WSW 1/8 - 1/4 (0.237 mi.)	N95	324
Database: LUST, Date of Government Version: 05/23/2022				
Status: Completed - Case Closed				
Global Id: T0603713536				
LA CITY FIRE STATION	5340 CANOGA AVE	WSW 1/8 - 1/4 (0.239 mi.)	N99	340
Database: LUST REG 4, Date of Government Version: 09/07/2004				
Global ID: T0603793044				
Facility Id: 913640525				
Status: Leak being confirmed				
FIRE STATION 84	5340 CANOGA AVE	WSW 1/8 - 1/4 (0.239 mi.)	N101	342
Database: LUST, Date of Government Version: 05/23/2022				
Status: Completed - Case Closed				
Global Id: T0603793044				
76 STATION #255973	20905 VENTURA BLVD	ESE 1/8 - 1/4 (0.242 mi.)	L106	351
Database: LUST, Date of Government Version: 05/23/2022				
Status: Completed - Case Closed				
Global Id: T10000000209				
MATTHEW VENTURA INC	20900 VENTURA BLVD	ESE 1/4 - 1/2 (0.258 mi.)	P121	502
Database: LUST, Date of Government Version: 05/23/2022				
Status: Completed - Case Closed				
Global Id: T0603702362				
Global Id: T10000003262				
SERVICE STATION - SA	20900 VENTURA/SERRAN	ESE 1/4 - 1/2 (0.258 mi.)	P122	509
Database: LUST REG 4, Date of Government Version: 09/07/2004				
Global ID: T0603702362				
Facility Id: 913640143A				
Status: Suspension of Work Letter from Cleanup Fund				
UNOCAL #5973	5303 DE SOTO AVE	ESE 1/4 - 1/2 (0.266 mi.)	P123	515
Database: LUST, Date of Government Version: 05/23/2022				
Status: Completed - Case Closed				
Global Id: T0603702384				
UNOCAL #5973	5303 DE SOTO AVE	ESE 1/4 - 1/2 (0.266 mi.)	P124	516
Database: LUST REG 4, Date of Government Version: 09/07/2004				
Global ID: T0603702384				
Facility Id: 913670361				
Status: Case Closed				

<u>Lower Elevation</u>	<u>Address</u>	<u>Direction / Distance</u>	<u>Map ID</u>	<u>Page</u>
COMMERCIAL PROPERTY	21335 VENTURA BLVD	W 1/8 - 1/4 (0.205 mi.)	I72	246
Database: LUST REG 4, Date of Government Version: 09/07/2004				
Database: LUST, Date of Government Version: 05/23/2022				
Status: Completed - Case Closed				
Global ID: T0603702401				
Facility Id: 913670652				
Status: Case Closed				
Global Id: T0603702401				
EXXON #7-3266	21405 VENTURA	W 1/4 - 1/2 (0.254 mi.)	M119	497
Database: LUST, Date of Government Version: 05/23/2022				

EXECUTIVE SUMMARY

Global Id: T0603793102
 Facility Status: Completed - Case Closed

Lists of state and tribal registered storage tanks

UST: The Underground Storage Tank database contains registered USTs. USTs are regulated under Subtitle I of the Resource Conservation and Recovery Act (RCRA). The data come from the State Water Resources Control Board's Hazardous Substance Storage Container Database.

A review of the UST list, as provided by EDR, has revealed that there are 18 UST sites within approximately 0.25 miles of the target property.

<u>Equal/Higher Elevation</u>	<u>Address</u>	<u>Direction / Distance</u>	<u>Map ID</u>	<u>Page</u>
Not reported Database: LOS ANGELES UST, Date of Government Version: 04/19/2021	21001 VENTURA BLVD	SE 0 - 1/8 (0.114 mi.)	D23	52
Not reported Database: LOS ANGELES UST, Date of Government Version: 04/19/2021	21214 VENTURA BLVD	WSW 0 - 1/8 (0.123 mi.)	G28	54
DOUGS U RENT Database: UST, Date of Government Version: 03/07/2022 Facility Id: 23482	20956 VENTURA BLVD	SE 1/8 - 1/4 (0.179 mi.)	H51	176
DOUGS U-RENT INC Database: LOS ANGELES UST, Date of Government Version: 04/19/2021	20956 W VENTURA BLVD	SE 1/8 - 1/4 (0.179 mi.)	H55	178
UNITED PACIFIC 0211 Database: UST, Date of Government Version: 03/07/2022	5356 N CANOGA AVE	WSW 1/8 - 1/4 (0.237 mi.)	N86	297
CHEVRON STATION #9-1 Database: LOS ANGELES UST, Date of Government Version: 04/19/2021 Database: UST, Date of Government Version: 03/07/2022 Facility Id: 23806	5356 CANOGA AVE	WSW 1/8 - 1/4 (0.237 mi.)	N87	298
UP2 HOLDINGS, LLC 02 Database: UST, Date of Government Version: 03/07/2022 Facility Id: FA0002295	5356 N CANOGA AVE	WSW 1/8 - 1/4 (0.237 mi.)	N91	308
Not reported Database: LOS ANGELES UST, Date of Government Version: 04/19/2021	5340 CANOGA AVE	WSW 1/8 - 1/4 (0.239 mi.)	N100	342
TOSCO CORPORATION #3 Database: LOS ANGELES UST, Date of Government Version: 04/19/2021 Database: UST, Date of Government Version: 03/07/2022 Facility Id: 24295	20905 VENTURA BLVD	ESE 1/8 - 1/4 (0.242 mi.)	L103	347
UNITED PACIFIC 0241 Database: UST, Date of Government Version: 03/07/2022	20905 W VENTURA BLVD	ESE 1/8 - 1/4 (0.242 mi.)	L104	347
UP2 HOLDINGS, LLC 02 Database: UST, Date of Government Version: 03/07/2022	20905 W VENTURA BLVD	ESE 1/8 - 1/4 (0.242 mi.)	L107	355
<u>Lower Elevation</u>	<u>Address</u>	<u>Direction / Distance</u>	<u>Map ID</u>	<u>Page</u>
EMISSION TEST LABORA Database: LOS ANGELES UST, Date of Government Version: 04/19/2021	5435 N COMERCIO WY	W 0 - 1/8 (0.117 mi.)	F24	52
PORSCHE WOODLAND HIL Database: LOS ANGELES UST, Date of Government Version: 04/19/2021 Database: UST, Date of Government Version: 03/07/2022	21301 W VENTURA BLVD	W 1/8 - 1/4 (0.152 mi.)	F37	79

EXECUTIVE SUMMARY

Facility Id: FA0010336				
OGNER MOTORCARS INC	21301 VENTURA BLVD	W 1/8 - 1/4 (0.152 mi.)	F38	80
Database: UST, Date of Government Version: 03/07/2022				
Facility Id: 23484				
LAFD - FIRE STATION	5430 N CANOGA AVE	W 1/8 - 1/4 (0.219 mi.)	M75	255
Database: LOS ANGELES UST, Date of Government Version: 04/19/2021				
LITTON ENTERPRISE SO	5490 CANOGA AVE	WNW 1/8 - 1/4 (0.232 mi.)	M84	297
Database: LOS ANGELES UST, Date of Government Version: 04/19/2021				
Database: UST, Date of Government Version: 03/07/2022				
Facility Id: 24501				
KAISER PERMANENTE	5601 DE SOTO AVE	NE 1/8 - 1/4 (0.249 mi.)	O112	374
Database: LOS ANGELES UST, Date of Government Version: 04/19/2021				
Database: UST, Date of Government Version: 03/07/2022				
Facility Id: 24509				
KAISER PERMANENTE	5601 N DE SOTO AVE	NE 1/8 - 1/4 (0.249 mi.)	O118	497
Database: UST, Date of Government Version: 03/07/2022				
Facility Id: FA0012425				

AST: A listing of aboveground storage tank petroleum storage tank locations.

A review of the AST list, as provided by EDR, has revealed that there are 2 AST sites within approximately 0.25 miles of the target property.

<u>Equal/Higher Elevation</u>	<u>Address</u>	<u>Direction / Distance</u>	<u>Map ID</u>	<u>Page</u>
VALVOLINE INSTANT OI	21000 VENTURA BLVD	SE 1/8 - 1/4 (0.142 mi.)	D33	74
Database: AST, Date of Government Version: 07/06/2016				
Database: LOS ANGELES AST, Date of Government Version: 06/01/2019				

<u>Lower Elevation</u>	<u>Address</u>	<u>Direction / Distance</u>	<u>Map ID</u>	<u>Page</u>
KAISER PERMANENTE	5601 N DE SOTO AVE	NE 1/8 - 1/4 (0.249 mi.)	O113	375
Database: AST, Date of Government Version: 07/06/2016				

Lists of state and tribal brownfield sites

BROWNFIELDS: A listing of sites the SWRCB considers to be Brownfields since these are sites have come to them through the MOA Process.

A review of the BROWNFIELDS list, as provided by EDR, and dated 12/15/2021 has revealed that there is 1 BROWNFIELDS site within approximately 0.5 miles of the target property.

<u>Lower Elevation</u>	<u>Address</u>	<u>Direction / Distance</u>	<u>Map ID</u>	<u>Page</u>
THE PRUDENTIAL	21261 BURBANK BLVD	N 1/4 - 1/2 (0.349 mi.)	Q127	533

EXECUTIVE SUMMARY

ADDITIONAL ENVIRONMENTAL RECORDS

Local Lists of Hazardous waste / Contaminated Sites

CERS HAZ WASTE: List of sites in the California Environmental Protection Agency (CalEPA) Regulated Site Portal which fall under the Hazardous Chemical Management, Hazardous Waste Onsite Treatment, Household Hazardous Waste Collection, Hazardous Waste Generator, and RCRA LQ HW Generator programs.

A review of the CERS HAZ WASTE list, as provided by EDR, and dated 01/18/2022 has revealed that there are 11 CERS HAZ WASTE sites within approximately 0.25 miles of the target property.

<u>Equal/Higher Elevation</u>	<u>Address</u>	<u>Direction / Distance</u>	<u>Map ID</u>	<u>Page</u>
VALVOLINE INSTANT OI	21000 VENTURA BLVD	SE 1/8 - 1/4 (0.142 mi.)	D31	57
T & G MOTORS CORP	5339 N COMERCIO WY	WSW 1/8 - 1/4 (0.170 mi.)	G48	158
WOODLAND HILLS BODY	5323 N COMERCIO WY	WSW 1/8 - 1/4 (0.190 mi.)	J59	190
COSMOPROF BEAUTY	20929 VENTURA BLVD #	ESE 1/8 - 1/4 (0.198 mi.)	L68	229
UP2 HOLDINGS, LLC 02	5356 N CANOGA AVE	WSW 1/8 - 1/4 (0.237 mi.)	N94	313
UP2 HOLDINGS, LLC 02	20905 W VENTURA BLVD	ESE 1/8 - 1/4 (0.242 mi.)	L108	355
<u>Lower Elevation</u>	<u>Address</u>	<u>Direction / Distance</u>	<u>Map ID</u>	<u>Page</u>
WINN VOLKSWAGEN WOOD	21141 W VENTURA BLVD	W 0 - 1/8 (0.011 mi.)	A12	29
REUBEN'S #1720	21055 VENTURA BL.	SE 0 - 1/8 (0.034 mi.)	B16	37
PORSCHE WOODLAND HIL	21301 W VENTURA BLVD	W 1/8 - 1/4 (0.152 mi.)	F39	81
SHELL OIL COMPANY	21347 VENTURA BLVD	W 1/8 - 1/4 (0.219 mi.)	M81	273
KAISER PERMANENTE	5601 N DE SOTO AVE	NE 1/8 - 1/4 (0.249 mi.)	O116	393

Local Lists of Registered Storage Tanks

SWEEPS UST: Statewide Environmental Evaluation and Planning System. This underground storage tank listing was updated and maintained by a company contacted by the SWRCB in the early 1990's. The listing is no longer updated or maintained. The local agency is the contact for more information on a site on the SWEEPS list.

A review of the SWEEPS UST list, as provided by EDR, and dated 06/01/1994 has revealed that there are 11 SWEEPS UST sites within approximately 0.25 miles of the target property.

<u>Equal/Higher Elevation</u>	<u>Address</u>	<u>Direction / Distance</u>	<u>Map ID</u>	<u>Page</u>
KEN'S UNION Comp Number: 2789	20968 VENTURA BLVD	SE 1/8 - 1/4 (0.164 mi.)	H44	136
DOUG'S U-RENT Status: A Tank Status: A Comp Number: 599	20956 VENTURA BLVD	SE 1/8 - 1/4 (0.179 mi.)	H50	172
CHEVRON STATION 9192 Status: A Tank Status: A Comp Number: 3509	5356 CANOGA AVE	WSW 1/8 - 1/4 (0.237 mi.)	N92	309
LOS ANGELES FIRE STA Status: A	5340 CANOGA AVE	WSW 1/8 - 1/4 (0.239 mi.)	N98	334

EXECUTIVE SUMMARY

Tank Status: A
Comp Number: 2708

UNOCAL	20905 VENTURA BLVD	ESE 1/8 - 1/4 (0.242 mi.)	L109	365
Status: A				
Comp Number: 8159				

<u>Lower Elevation</u>	<u>Address</u>	<u>Direction / Distance</u>	<u>Map ID</u>	<u>Page</u>
VOLKSWAGEN OF AMERICA Comp Number: 1943	5435 COMERCIO WAY	W 0 - 1/8 (0.117 mi.)	F25	52
PORSCHE WOODLAND HIL Status: A Tank Status: A Comp Number: 3259	21301 W VENTURA BLVD	W 1/8 - 1/4 (0.152 mi.)	F37	79
LITTON GUIDANCE & CO Status: A Comp Number: 6	5500 CANOGA AVE	NNW 1/8 - 1/4 (0.197 mi.)	K63	210
SHELL OIL COMPANY Comp Number: 66	21347 VENTURA BLVD	W 1/8 - 1/4 (0.219 mi.)	M81	273
LITTON SYSTEMS INC Status: A Tank Status: A Comp Number: 1914	5490 CANOGA AVE	WNW 1/8 - 1/4 (0.232 mi.)	M82	294
KAISER FOUNDATION HO Status: A Comp Number: 5318	5601 DE SOTO AVE	NE 1/8 - 1/4 (0.249 mi.)	O114	375

HIST UST: Historical UST Registered Database.

A review of the HIST UST list, as provided by EDR, and dated 10/15/1990 has revealed that there are 11 HIST UST sites within approximately 0.25 miles of the target property.

<u>Equal/Higher Elevation</u>	<u>Address</u>	<u>Direction / Distance</u>	<u>Map ID</u>	<u>Page</u>
GAS STATION Facility Id: 00000050750	20968 VENTURA BLVD	SE 1/8 - 1/4 (0.164 mi.)	H43	134
DOUGS U-RENT Facility Id: 00000005426	20956 VENTURA BLVD	SE 1/8 - 1/4 (0.179 mi.)	H53	177
91925 Facility Id: 00000062168	5356 CANOGA AVE	WSW 1/8 - 1/4 (0.237 mi.)	N95	324
FIRE STATION 84 Facility Id: 00000050527	5340 CANOGA AVE	WSW 1/8 - 1/4 (0.239 mi.)	N101	342

<u>Lower Elevation</u>	<u>Address</u>	<u>Direction / Distance</u>	<u>Map ID</u>	<u>Page</u>
MARTIN MAZDA Facility Id: 00000008016	21141 VENTURA BLVD	W 0 - 1/8 (0.011 mi.)	A13	33
OGNER PROSCHE AUDI I Facility Id: 00000034134	21301 VENTURA BLVD	W 1/8 - 1/4 (0.152 mi.)	F35	78
VWOA EMISSION TEST L	21301 VENTURA BLVD	W 1/8 - 1/4 (0.152 mi.)	F36	78

EXECUTIVE SUMMARY

Facility Id: 00000060930				
FORMER LITTON GUIDAN	5500 CANOGA AVENUE	NNW 1/8 - 1/4 (0.197 mi.)	K62	203
LITTON G&CS DIV.	5500 CANOGA AVE	NNW 1/8 - 1/4 (0.197 mi.)	K64	212
Facility Id: 00000000383				
SHELL OIL COMPANY	21347 VENTURA BLVD	W 1/8 - 1/4 (0.219 mi.)	M77	255
Facility Id: 00000000568				
FRANK NOVAK	5490 CANOGA AVE	WNW 1/8 - 1/4 (0.232 mi.)	M83	296
Facility Id: 00000034021				

CERS TANKS: List of sites in the California Environmental Protection Agency (CalEPA) Regulated Site Portal which fall under the Aboveground Petroleum Storage and Underground Storage Tank regulatory programs.

A review of the CERS TANKS list, as provided by EDR, and dated 01/18/2022 has revealed that there are 6 CERS TANKS sites within approximately 0.25 miles of the target property.

<u>Equal/Higher Elevation</u>	<u>Address</u>	<u>Direction / Distance</u>	<u>Map ID</u>	<u>Page</u>
VALVOLINE INSTANT OI	21000 VENTURA BLVD	SE 1/8 - 1/4 (0.142 mi.)	D31	57
UP2 HOLDINGS, LLC 02	5356 N CANOGA AVE	WSW 1/8 - 1/4 (0.237 mi.)	N94	313
UP2 HOLDINGS, LLC 02	20905 W VENTURA BLVD	ESE 1/8 - 1/4 (0.242 mi.)	L108	355
<u>Lower Elevation</u>	<u>Address</u>	<u>Direction / Distance</u>	<u>Map ID</u>	<u>Page</u>
WINN VOLKSWAGEN WOOD	21141 W VENTURA BLVD	W 0 - 1/8 (0.011 mi.)	A12	29
PORSCHE WOODLAND HIL	21301 W VENTURA BLVD	W 1/8 - 1/4 (0.152 mi.)	F39	81
KAISER PERMANENTE	5601 N DE SOTO AVE	NE 1/8 - 1/4 (0.249 mi.)	O116	393

CA FID UST: The Facility Inventory Database contains active and inactive underground storage tank locations. The source is the State Water Resource Control Board.

A review of the CA FID UST list, as provided by EDR, and dated 10/31/1994 has revealed that there are 10 CA FID UST sites within approximately 0.25 miles of the target property.

<u>Equal/Higher Elevation</u>	<u>Address</u>	<u>Direction / Distance</u>	<u>Map ID</u>	<u>Page</u>
KEN'S UNION	20968 VENTURA BLVD	SE 1/8 - 1/4 (0.164 mi.)	H44	136
Facility Id: 19009015 Status: I				
DOUG'S U-RENT	20956 VENTURA BLVD	SE 1/8 - 1/4 (0.179 mi.)	H50	172
Facility Id: 19043260 Status: A				
CHEVRON STATION 9192	5356 CANOGA AVE	WSW 1/8 - 1/4 (0.237 mi.)	N92	309
Facility Id: 19017461 Status: A				
LOS ANGELES FIRE STA	5340 CANOGA AVE	WSW 1/8 - 1/4 (0.239 mi.)	N98	334
Facility Id: 19024457 Status: A				
<u>Lower Elevation</u>	<u>Address</u>	<u>Direction / Distance</u>	<u>Map ID</u>	<u>Page</u>
VOLKSWAGEN OF AMERICA	5435 COMERCIO WAY	W 0 - 1/8 (0.117 mi.)	F25	52

EXECUTIVE SUMMARY

Facility Id: 19054226
Status: I

OGNER MOTOR CARS Facility Id: 19005930 Status: A	21301 VENTURA BLVD	W 1/8 - 1/4 (0.152 mi.)	F40	98
LITTON GUIDANCE & CO Facility Id: 19029997 Status: A	5500 CANOGA AVE	NNW 1/8 - 1/4 (0.197 mi.)	K63	210
SHELL OIL COMPANY Facility Id: 19020591 Status: I	21347 VENTURA BLVD	W 1/8 - 1/4 (0.219 mi.)	M81	273
LITTON SYSTEMS INC Facility Id: 19055438 Status: A	5490 CANOGA AVE	WNW 1/8 - 1/4 (0.232 mi.)	M82	294
KAISER FOUNDATION HO Facility Id: 19015236 Status: A	5601 DE SOTO AVE	NE 1/8 - 1/4 (0.249 mi.)	O114	375

Local Land Records

DEED: The use of recorded land use restrictions is one of the methods the DTSC uses to protect the public from unsafe exposures to hazardous substances and wastes .

A review of the DEED list, as provided by EDR, and dated 02/28/2022 has revealed that there is 1 DEED site within approximately 0.5 miles of the target property.

<u>Equal/Higher Elevation</u>	<u>Address</u>	<u>Direction / Distance</u>	<u>Map ID</u>	<u>Page</u>
COSMOPROF BEAUTY Status: COMPLETED - CASE CLOSED Envirostor ID: SLT43684682	20929 VENTURA BLVD #	ESE 1/8 - 1/4 (0.198 mi.)	L68	229

Other Ascertainable Records

RCRA NonGen / NLR: RCRAInfo is EPA's comprehensive information system, providing access to data supporting the Resource Conservation and Recovery Act (RCRA) of 1976 and the Hazardous and Solid Waste Amendments (HSWA) of 1984. The database includes selective information on sites which generate, transport, store, treat and/or dispose of hazardous waste as defined by the Resource Conservation and Recovery Act (RCRA). Non-Generators do not presently generate hazardous waste.

A review of the RCRA NonGen / NLR list, as provided by EDR, and dated 02/28/2022 has revealed that there are 17 RCRA NonGen / NLR sites within approximately 0.25 miles of the target property.

<u>Equal/Higher Elevation</u>	<u>Address</u>	<u>Direction / Distance</u>	<u>Map ID</u>	<u>Page</u>
VALVOLINE INSTANT OI EPA ID:: CAL000370630	21000 VENTURA BLVD	SE 1/8 - 1/4 (0.142 mi.)	D32	72
ANTHONY BEHRENS EPA ID:: CAC002997759	21126 COSTANSO STREE	SSW 1/8 - 1/4 (0.148 mi.)	34	75
STEVE'S T&G MOTORS	5339 COMERCIO WAY	WSW 1/8 - 1/4 (0.170 mi.)	G47	155

EXECUTIVE SUMMARY

EPA ID:: CAD981449937 WOODLAND HILLS AUTO EPA ID:: CAL000300806	5323 COMERCIO WAY	WSW 1/8 - 1/4 (0.190 mi.)	J60	199
COSMOPROF #9319 EPA ID:: CAL000412161	20929 VENTURA BLVD #	ESE 1/8 - 1/4 (0.198 mi.)	L71	243
CHERVON 91925 EPA ID:: CAR000122085	5356 CANOGA AVE	WSW 1/8 - 1/4 (0.237 mi.)	N88	298
APRO LLC DBA UNITED EPA ID:: CAL000439163	5356 CANOGA AVE	WSW 1/8 - 1/4 (0.237 mi.)	N89	303
CHERVON 91925 EPA ID:: CAL000058250	5356 CANOGA AVE	WSW 1/8 - 1/4 (0.237 mi.)	N90	306
UP 2 HOLDINGS, LLC 0 WOODLAND HILLS CAR W EPA ID:: CAL000120024	5356 CANOGA AVE 20905 VENTURA BLVD	WSW 1/8 - 1/4 (0.237 mi.) ESE 1/8 - 1/4 (0.242 mi.)	N93 L102	311 344
APRO LLC DBA UNITED EPA ID:: CAL000439237	20905 VENTURA BLVD	ESE 1/8 - 1/4 (0.242 mi.)	L105	348
UP2 HOLDINGS LLC 024	20905 VENTURA BLVD	ESE 1/8 - 1/4 (0.242 mi.)	L111	372
Lower Elevation	Address	Direction / Distance	Map ID	Page
WINN PATEL WOODLAND EPA ID:: CAL000426359	21141 VENTURA BLVD	W 0 - 1/8 (0.011 mi.)	A15	34
TRADER JOES 209 EPA ID:: CAL000435343	21055 VENTURA BLVD	SE 0 - 1/8 (0.034 mi.)	B17	40
WHN INC DBA PORSCHE EPA ID:: CAL000436679	21301 VENTURA BLVD	W 1/8 - 1/4 (0.152 mi.)	F41	132
SHELL OIL CO EPA ID:: CAD981405095	21347 VENTURA	W 1/8 - 1/4 (0.219 mi.)	M78	256
MRS GOOCH'S NATURAL EPA ID:: CAL000397854	21347 VENTURA BLVD	W 1/8 - 1/4 (0.219 mi.)	M79	259

Cortese: The sites for the list are designated by the State Water Resource Control Board (LUST), the Integrated Waste Board (SWF/LS), and the Department of Toxic Substances Control (Cal-Sites).

A review of the Cortese list, as provided by EDR, and dated 12/16/2021 has revealed that there are 12 Cortese sites within approximately 0.5 miles of the target property.

<u>Equal/Higher Elevation</u>	<u>Address</u>	<u>Direction / Distance</u>	<u>Map ID</u>	<u>Page</u>
DOUG'S U-RENT Cleanup Status: COMPLETED - CASE CLOSED	20956 VENTURA BLVD	SE 1/8 - 1/4 (0.179 mi.)	H50	172
DOUGS U RENT Cleanup Status: COMPLETED - CASE CLOSED	20956 VENTURA BLVD	SE 1/8 - 1/4 (0.179 mi.)	H56	179
91925 Cleanup Status: COMPLETED - CASE CLOSED	5356 CANOGA AVE	WSW 1/8 - 1/4 (0.237 mi.)	N95	324
LA CITY FIRE STATION Cleanup Status: COMPLETED - CASE CLOSED	5340 CANOGA AVE	WSW 1/8 - 1/4 (0.239 mi.)	N99	340
76 STATION #255973	20905 VENTURA BLVD	ESE 1/8 - 1/4 (0.242 mi.)	L106	351

EXECUTIVE SUMMARY

Cleanup Status: COMPLETED - CASE CLOSED

MATTHEW VENTURA INC	20900 VENTURA BLVD	ESE 1/4 - 1/2 (0.258 mi.)	P121	502
Cleanup Status: COMPLETED - CASE CLOSED				
SERVICE STATION - SA	20900 VENTURA/SERRAN	ESE 1/4 - 1/2 (0.258 mi.)	P122	509
Cleanup Status: COMPLETED - CASE CLOSED				
UNOCAL #5973	5303 DE SOTO AVE	ESE 1/4 - 1/2 (0.266 mi.)	P124	516
Cleanup Status: COMPLETED - CASE CLOSED				

<u>Lower Elevation</u>	<u>Address</u>	<u>Direction / Distance</u>	<u>Map ID</u>	<u>Page</u>
COMMERCIAL PROPERTY	21335 VENTURA BLVD	W 1/8 - 1/4 (0.205 mi.)	I72	246
Cleanup Status: COMPLETED - CASE CLOSED				
EXXON #7-3266	21405 VENTURA BLVD	W 1/4 - 1/2 (0.254 mi.)	M120	499
Cleanup Status: COMPLETED - CASE CLOSED				
BODY & PAINT DEPT -	21501 VENTURA BLVD	W 1/4 - 1/2 (0.300 mi.)	125	519
Cleanup Status: COMPLETED - CASE CLOSED				
KAISER PERMANENTE W.	20940 BURBANK BLVD	NNE 1/4 - 1/2 (0.391 mi.)	128	537
Cleanup Status: COMPLETED - CASE CLOSED				

DRYCLEANERS: A list of drycleaner related facilities that have EPA ID numbers. These are facilities with certain SIC codes: power laundries, family and commercial; garment pressing and cleaners' agents; linen supply; coin-operated laundries and cleaning; drycleaning plants except rugs; carpet and upholster cleaning; industrial launderers; laundry and garment services.

A review of the DRYCLEANERS list, as provided by EDR, has revealed that there are 7 DRYCLEANERS sites within approximately 0.25 miles of the target property.

<u>Equal/Higher Elevation</u>	<u>Address</u>	<u>Direction / Distance</u>	<u>Map ID</u>	<u>Page</u>
ILLINOIS D-SOLUTION	21314 VENTURA BLVD	WSW 1/8 - 1/4 (0.168 mi.)	I45	138
Database: DRYCLEANERS, Date of Government Version: 08/27/2021 EPA Id: CAL000415226				
WOW CLEANERS, INC.	20956 VENTURA BLVD #	SE 1/8 - 1/4 (0.179 mi.)	H52	176
Database: DRYCLEAN SOUTH COAST, Date of Government Version: 02/17/2022				
WOW CLEANERS INC	20956 VENTURA BLVD S	SE 1/8 - 1/4 (0.179 mi.)	H54	178
Database: DRYCLEANERS, Date of Government Version: 08/27/2021 EPA Id: CAL000341938				
WOW CLEANERS INC	20956 VENTURA BLVD #	SE 1/8 - 1/4 (0.179 mi.)	H57	180
Database: DRYCLEAN SOUTH COAST, Date of Government Version: 02/17/2022				
CHIC DRY CLEANERS	20929 VENTURA BLVD #	ESE 1/8 - 1/4 (0.198 mi.)	L67	228
Database: DRYCLEAN SOUTH COAST, Date of Government Version: 02/17/2022				
CHIC CLEANERS	20929 VENTURA BLVD #	ESE 1/8 - 1/4 (0.198 mi.)	L69	242
Database: DRYCLEAN SOUTH COAST, Date of Government Version: 02/17/2022				
<u>Lower Elevation</u>	<u>Address</u>	<u>Direction / Distance</u>	<u>Map ID</u>	<u>Page</u>
KAISER PERMANENTE	5601 DE SOTO AVE.	NE 1/8 - 1/4 (0.249 mi.)	O115	377
Database: DRYCLEAN SOUTH COAST, Date of Government Version: 02/17/2022				

EXECUTIVE SUMMARY

HIST CORTESE: The sites for the list are designated by the State Water Resource Control Board [LUST], the Integrated Waste Board [SWF/LS], and the Department of Toxic Substances Control [CALSTATES]. This listing is no longer updated by the state agency.

A review of the HIST CORTESE list, as provided by EDR, and dated 04/01/2001 has revealed that there are 7 HIST CORTESE sites within approximately 0.5 miles of the target property.

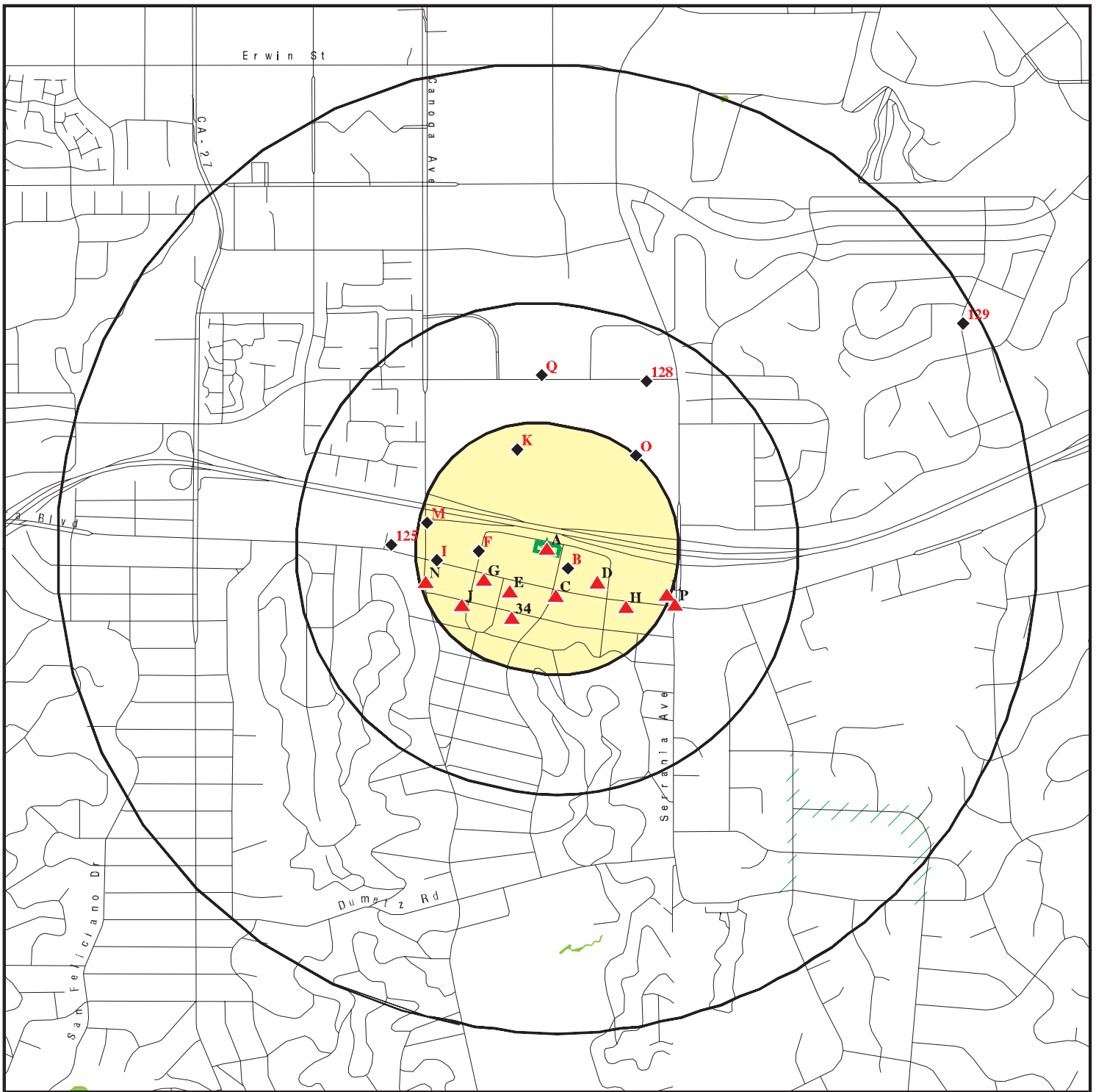
<u>Equal/Higher Elevation</u>	<u>Address</u>	<u>Direction / Distance</u>	<u>Map ID</u>	<u>Page</u>
DOUG'S U RENT Reg Id: 913640307	20956 VENTURA BLVD	SE 1/8 - 1/4 (0.179 mi.)	H58	180
MATTHEW VENTURA INC Reg Id: 913640143	20900 VENTURA BLVD	ESE 1/4 - 1/2 (0.258 mi.)	P121	502
UNOCAL #5973 Reg Id: 913670361	5303 DE SOTO AVE	ESE 1/4 - 1/2 (0.266 mi.)	P123	515
<u>Lower Elevation</u>	<u>Address</u>	<u>Direction / Distance</u>	<u>Map ID</u>	<u>Page</u>
COMMERCIAL PROPERTY Reg Id: 913670652	21335 VENTURA BLVD	W 1/8 - 1/4 (0.205 mi.)	I72	246
EXXON #7-3266 Reg Id: 913640461	21405 VENTURA	W 1/4 - 1/2 (0.254 mi.)	M119	497
BODY & PAINT DEPT - Reg Id: 913640361	21501 VENTURA BLVD	W 1/4 - 1/2 (0.300 mi.)	125	519
KAISER PERMANENTE W. Reg Id: 913670525	20940 BURBANK BLVD	NNE 1/4 - 1/2 (0.391 mi.)	128	537

EXECUTIVE SUMMARY


Due to poor or inadequate address information, the following sites were not mapped. Count: 4 records.


<u>Site Name</u>	<u>Database(s)</u>
WINN VOLKSWAGEN WOODLAND HILLS	AST
WOODLAND HILLS AUTO CENTER	FINDS
WOODLAND HILLS ARCO	EDR Hist Auto
WOODLAND HILLS ARCO	EDR Hist Auto

OVERVIEW MAP - 7015652.2S



 Target Property

 Sites at elevations higher than or equal to the target property


 Sites at elevations lower than the target property

 Manufactured Gas Plants

 National Priority List Sites

 Dept. Defense Sites


 Indian Reservations BIA

 Special Flood Hazard Area (1%)

 0.2% Annual Chance Flood Hazard

 National Wetland Inventory

 State Wetlands

 Areas of Concern

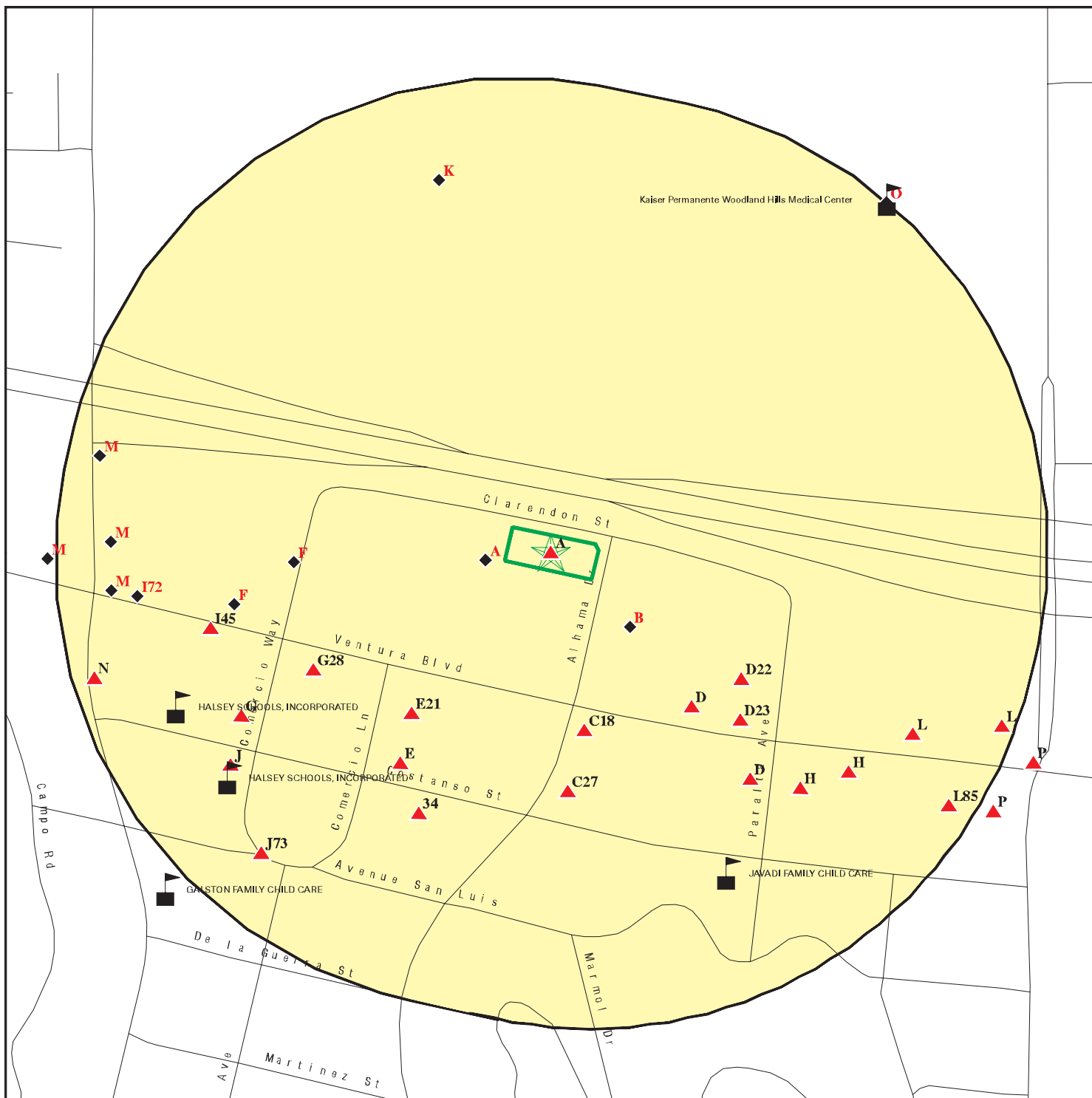







This report includes Interactive Map Layers to display and/or hide map information. The legend includes only those icons for the default map view.





SITE NAME: JDA Woodland Hills
 ADDRESS: 21101 Ventura Boulevard
 Woodland Hills CA 91367
 LAT/LONG: 34.168176 / 118.592999

CLIENT: Leighton Consulting
 CONTACT: Brynn Mcculloch
 INQUIRY #: 7015652.2s
 DATE: June 13, 2022 1:23 pm

DETAIL MAP - 7015652.2S



-  Target Property
-  Sites at elevations higher than or equal to the target property
-  Sites at elevations lower than the target property
-  Manufactured Gas Plants
-  Sensitive Receptors
-  National Priority List Sites
-  Dept. Defense Sites

-  Indian Reservations BIA
-  Special Flood Hazard Area (1%)
-  0.2% Annual Chance Flood Hazard
-  Areas of Concern

This report includes Interactive Map Layers to display and/or hide map information. The legend includes only those icons for the default map view.

SITE NAME: JDA Woodland Hills
 ADDRESS: 21101 Ventura Boulevard
 Woodland Hills CA 91367
 LAT/LONG: 34.168176 / 118.592999

CLIENT: Leighton Consulting
 CONTACT: Brynn Mcculloch
 INQUIRY #: 7015652.2s
 DATE: June 13, 2022 1:26 pm

MAP FINDINGS SUMMARY

Database	Search Distance (Miles)	Target Property	< 1/8	1/8 - 1/4	1/4 - 1/2	1/2 - 1	> 1	Total Plotted
STANDARD ENVIRONMENTAL RECORDS								
<i>Lists of Federal NPL (Superfund) sites</i>								
NPL	1.000		0	0	0	0	NR	0
Proposed NPL	1.000		0	0	0	0	NR	0
NPL LIENS	1.000		0	0	0	0	NR	0
<i>Lists of Federal Delisted NPL sites</i>								
Delisted NPL	1.000		0	0	0	0	NR	0
<i>Lists of Federal sites subject to CERCLA removals and CERCLA orders</i>								
FEDERAL FACILITY	0.500		0	0	0	NR	NR	0
SEMS	0.500		0	0	0	NR	NR	0
<i>Lists of Federal CERCLA sites with NFRAP</i>								
SEMS-ARCHIVE	0.500		0	0	0	NR	NR	0
<i>Lists of Federal RCRA facilities undergoing Corrective Action</i>								
CORRACTS	1.000		0	0	0	0	NR	0
<i>Lists of Federal RCRA TSD facilities</i>								
RCRA-TSDF	0.500		0	0	0	NR	NR	0
<i>Lists of Federal RCRA generators</i>								
RCRA-LQG	0.250		0	2	NR	NR	NR	2
RCRA-SQG	0.250		1	3	NR	NR	NR	4
RCRA-VSQG	0.250		0	0	NR	NR	NR	0
<i>Federal institutional controls / engineering controls registries</i>								
LUCIS	0.500		0	0	0	NR	NR	0
US ENG CONTROLS	0.500		0	0	0	NR	NR	0
US INST CONTROLS	0.500		0	0	0	NR	NR	0
<i>Federal ERNS list</i>								
ERNS	0.001		0	NR	NR	NR	NR	0
<i>Lists of state- and tribal (Superfund) equivalent sites</i>								
RESPONSE	1.000		0	0	0	0	NR	0
<i>Lists of state- and tribal hazardous waste facilities</i>								
ENVIROSTOR	1.000		0	1	1	1	NR	3
<i>Lists of state and tribal landfills and solid waste disposal facilities</i>								
SWF/LF	0.500		0	0	0	NR	NR	0

MAP FINDINGS SUMMARY

Database	Search Distance (Miles)	Target Property	< 1/8	1/8 - 1/4	1/4 - 1/2	1/2 - 1	> 1	Total Plotted
<i>Lists of state and tribal leaking storage tanks</i>								
LUST	0.500		0	7	8	NR	NR	15
INDIAN LUST	0.500		0	0	0	NR	NR	0
CPS-SLIC	0.500		0	3	1	NR	NR	4
<i>Lists of state and tribal registered storage tanks</i>								
FEMA UST	0.250		0	0	NR	NR	NR	0
UST	0.250		3	15	NR	NR	NR	18
AST	0.250		0	2	NR	NR	NR	2
INDIAN UST	0.250		0	0	NR	NR	NR	0
<i>Lists of state and tribal voluntary cleanup sites</i>								
VCP	0.500		0	0	0	NR	NR	0
INDIAN VCP	0.500		0	0	0	NR	NR	0
<i>Lists of state and tribal brownfield sites</i>								
BROWNFIELDS	0.500		0	0	1	NR	NR	1
<u>ADDITIONAL ENVIRONMENTAL RECORDS</u>								
<i>Local Brownfield lists</i>								
US BROWNFIELDS	0.500		0	0	0	NR	NR	0
<i>Local Lists of Landfill / Solid Waste Disposal Sites</i>								
WMUDS/SWAT	0.500		0	0	0	NR	NR	0
SWRCY	0.500		0	0	0	NR	NR	0
HAULERS	0.001		0	NR	NR	NR	NR	0
INDIAN ODI	0.500		0	0	0	NR	NR	0
DEBRIS REGION 9	0.500		0	0	0	NR	NR	0
ODI	0.500		0	0	0	NR	NR	0
IHS OPEN DUMPS	0.500		0	0	0	NR	NR	0
<i>Local Lists of Hazardous waste / Contaminated Sites</i>								
AOCONCERN	1.000		0	0	0	0	NR	0
US HIST CDL	0.001		0	NR	NR	NR	NR	0
HIST Cal-Sites	1.000		0	0	0	0	NR	0
SCH	0.250		0	0	NR	NR	NR	0
CDL	0.001		0	NR	NR	NR	NR	0
CERS HAZ WASTE	0.250		2	9	NR	NR	NR	11
Toxic Pits	1.000		0	0	0	0	NR	0
US CDL	0.001		0	NR	NR	NR	NR	0
PFAS	0.500		0	0	0	NR	NR	0
AQUEOUS FOAM	TP		NR	NR	NR	NR	NR	0
<i>Local Lists of Registered Storage Tanks</i>								
SWEEPS UST	0.250		1	10	NR	NR	NR	11
HIST UST	0.250		1	10	NR	NR	NR	11

MAP FINDINGS SUMMARY

Database	Search Distance (Miles)	Target Property	< 1/8	1/8 - 1/4	1/4 - 1/2	1/2 - 1	> 1	Total Plotted
CERS TANKS	0.250		1	5	NR	NR	NR	6
CA FID UST	0.250		1	9	NR	NR	NR	10
Local Land Records								
LIENS	0.001		0	NR	NR	NR	NR	0
LIENS 2	0.001		0	NR	NR	NR	NR	0
DEED	0.500		0	1	0	NR	NR	1
Records of Emergency Release Reports								
HMIRS	0.001		0	NR	NR	NR	NR	0
CHMIRS	0.001		0	NR	NR	NR	NR	0
LDS	0.001		0	NR	NR	NR	NR	0
MCS	0.001		0	NR	NR	NR	NR	0
SPILLS 90	0.001		0	NR	NR	NR	NR	0
Other Ascertainable Records								
RCRA NonGen / NLR	0.250		2	15	NR	NR	NR	17
FUDS	1.000		0	0	0	0	NR	0
DOD	1.000		0	0	0	0	NR	0
SCRD DRYCLEANERS	0.500		0	0	0	NR	NR	0
US FIN ASSUR	0.001		0	NR	NR	NR	NR	0
EPA WATCH LIST	0.001		0	NR	NR	NR	NR	0
2020 COR ACTION	0.250		0	0	NR	NR	NR	0
TSCA	0.001		0	NR	NR	NR	NR	0
TRIS	0.001		0	NR	NR	NR	NR	0
SSTS	0.001		0	NR	NR	NR	NR	0
ROD	1.000		0	0	0	0	NR	0
RMP	0.001		0	NR	NR	NR	NR	0
RAATS	0.001		0	NR	NR	NR	NR	0
PRP	0.001		0	NR	NR	NR	NR	0
PADS	0.001		0	NR	NR	NR	NR	0
ICIS	0.001		0	NR	NR	NR	NR	0
FTTS	0.001		0	NR	NR	NR	NR	0
MLTS	0.001		0	NR	NR	NR	NR	0
COAL ASH DOE	0.001		0	NR	NR	NR	NR	0
COAL ASH EPA	0.500		0	0	0	NR	NR	0
PCB TRANSFORMER	0.001		0	NR	NR	NR	NR	0
RADINFO	0.001		0	NR	NR	NR	NR	0
HIST FTTS	0.001		0	NR	NR	NR	NR	0
DOT OPS	0.001		0	NR	NR	NR	NR	0
CONSENT	1.000		0	0	0	0	NR	0
INDIAN RESERV	1.000		0	0	0	0	NR	0
FUSRAP	1.000		0	0	0	0	NR	0
UMTRA	0.500		0	0	0	NR	NR	0
LEAD SMELTERS	0.001		0	NR	NR	NR	NR	0
US AIRS	0.001		0	NR	NR	NR	NR	0
US MINES	0.250		0	0	NR	NR	NR	0
ABANDONED MINES	0.250		0	0	NR	NR	NR	0
FINDS	0.001		0	NR	NR	NR	NR	0
DOCKET HWC	0.001		0	NR	NR	NR	NR	0
ECHO	0.001		0	NR	NR	NR	NR	0

MAP FINDINGS SUMMARY

Database	Search Distance (Miles)	Target Property	< 1/8	1/8 - 1/4	1/4 - 1/2	1/2 - 1	> 1	Total Plotted
UXO	1.000		0	0	0	0	NR	0
FUELS PROGRAM	0.250		0	0	NR	NR	NR	0
CA BOND EXP. PLAN	1.000		0	0	0	0	NR	0
Cortese	0.500		0	6	6	NR	NR	12
CUPA Listings	0.250		0	0	NR	NR	NR	0
DRYCLEANERS	0.250		0	7	NR	NR	NR	7
EMI	0.001		0	NR	NR	NR	NR	0
ENF	0.001		0	NR	NR	NR	NR	0
Financial Assurance	0.001		0	NR	NR	NR	NR	0
HAZNET	0.001	10	0	NR	NR	NR	NR	10
ICE	0.001		0	NR	NR	NR	NR	0
HIST CORTESE	0.500		0	2	5	NR	NR	7
LOS ANGELES CO. HMS	0.001		0	NR	NR	NR	NR	0
HWP	1.000		0	0	0	0	NR	0
HWT	0.250		0	0	NR	NR	NR	0
MINES	0.250		0	0	NR	NR	NR	0
MWMP	0.250		0	0	NR	NR	NR	0
NPDES	0.001		0	NR	NR	NR	NR	0
PEST LIC	0.001		0	NR	NR	NR	NR	0
PROC	0.500		0	0	0	NR	NR	0
Notify 65	1.000		0	0	0	0	NR	0
LA Co. Site Mitigation	0.001		0	NR	NR	NR	NR	0
UIC	0.001		0	NR	NR	NR	NR	0
UIC GEO	0.001		0	NR	NR	NR	NR	0
WASTEWATER PITS	0.500		0	0	0	NR	NR	0
WDS	0.001		0	NR	NR	NR	NR	0
WIP	0.250		0	0	NR	NR	NR	0
MILITARY PRIV SITES PROJECT	0.001		0	NR	NR	NR	NR	0
WDR	0.001		0	NR	NR	NR	NR	0
CIWQS	0.001		0	NR	NR	NR	NR	0
CERS	0.001		0	NR	NR	NR	NR	0
NON-CASE INFO	0.001		0	NR	NR	NR	NR	0
OTHER OIL GAS	0.001		0	NR	NR	NR	NR	0
PROD WATER PONDS	0.001		0	NR	NR	NR	NR	0
SAMPLING POINT	0.001		0	NR	NR	NR	NR	0
WELL STIM PROJ	0.001		0	NR	NR	NR	NR	0
MINES MRDS	0.001		0	NR	NR	NR	NR	0
HWTS	TP	11	NR	NR	NR	NR	NR	11
LOS ANGELES CO LF METHANE	AND		0	0	0	NR	NR	0

EDR HIGH RISK HISTORICAL RECORDS

EDR Exclusive Records

EDR MGP	1.000		0	0	0	0	NR	0
EDR Hist Auto	0.125		0	NR	NR	NR	NR	0
EDR Hist Cleaner	0.125		0	NR	NR	NR	NR	0

EDR RECOVERED GOVERNMENT ARCHIVES

Exclusive Recovered Govt. Archives

RGA LF	0.001		0	NR	NR	NR	NR	0
--------	-------	--	---	----	----	----	----	---

MAP FINDINGS SUMMARY

<u>Database</u>	<u>Search Distance (Miles)</u>	<u>Target Property</u>	<u>< 1/8</u>	<u>1/8 - 1/4</u>	<u>1/4 - 1/2</u>	<u>1/2 - 1</u>	<u>> 1</u>	<u>Total Plotted</u>
RGA LUST	0.001		0	NR	NR	NR	NR	0
- Totals --		21	12	107	22	1	0	163

NOTES:

TP = Target Property

NR = Not Requested at this Search Distance

Sites may be listed in more than one database

Map ID
 Direction
 Distance
 Elevation

MAP FINDINGS

Site

Database(s)

EDR ID Number
 EPA ID Number

A1 **COURTYARD AT THE MARRIOTT**
Target **21101 VENTURA BLVD**
Property **WOODLAND HILLS, CA 91364**

HAZNET **S113779007**
HWTS **N/A**

Site 1 of 15 in cluster A

Actual:
896 ft.

HAZNET:
 Name: COURTYARD AT THE MARRIOTT
 Address: 21101 VENTURA BLVD
 Address 2: Not reported
 City,State,Zip: WOODLAND HILLS, CA 91364
 Contact: STAN HORNE
 Telephone: 8189925920
 Mailing Name: Not reported
 Mailing Address: 11828 LA GRANGE AVE

 Year: 2012
 Gepaid: CAC002692691
 TSD EPA ID: AZC950823111
 CA Waste Code: 151 - Asbestos containing waste
 Disposal Method: H132 - Landfill Or Surface Impoundment That Will Be Closed As Landfill(To Include On-Site Treatment And/Or Stabilization)
 Tons: 0.4

Additional Info:

Year: 2012
 Gen EPA ID: CAC002692691

 Shipment Date: 20120510
 Creation Date: 5/28/2013 22:15:14
 Receipt Date: 20120515
 Manifest ID: 009913253JJK
 Trans EPA ID: CAR000050815
 Trans Name: PW STEPHENS ENVIRONMENTAL INC
 Trans 2 EPA ID: CAR000049064
 Trans 2 Name: ECTI
 TSD EPA ID: AZC950823111
 Trans Name: LA PAZ
 TSD EPA ID: Not reported
 TSD EPA Name: Not reported
 Waste Code Description: 151 - Asbestos-containing waste
 RCRA Code: Not reported
 Meth Code: H132 - Landfill Or Surface Impoundment That Will Be Closed As Landfill(To Include On-Site Treatment And/Or Stabilization)
 Quantity Tons: 0.4
 Waste Quantity: 1
 Quantity Unit: Y
 Additional Code 1: Not reported
 Additional Code 2: Not reported
 Additional Code 3: Not reported
 Additional Code 4: Not reported
 Additional Code 5: Not reported

HWTS:

Name: COURTYARD AT THE MARRIOTT
 Address: 21101 VENTURA BLVD
 Address 2: Not reported

Map ID
 Direction
 Distance
 Elevation

MAP FINDINGS

Site

Database(s)

EDR ID Number
 EPA ID Number

COURTYARD AT THE MARRIOTT (Continued)

S113779007

City,State,Zip: WOODLAND HILLS, CA 91364
 EPA ID: CAC002692691
 Inactive Date: 10/31/2012
 Create Date: 05/03/2012
 Last Act Date: Not reported
 Mailing Name: Not reported
 Mailing Address: 11828 LA GRANGE AVE
 Mailing Address 2: Not reported
 Mailing City,State,Zip: LOS ANGELES, CA 90025
 Owner Name: COURTYARD AT THE MARRIOTT
 Owner Address: 11828 LA GRANGE AVE
 Owner Address 2: Not reported
 Owner City,State,Zip: LOS ANGELES, CA 90025
 Contact Name: STAN HORNE
 Contact Address: 11828 LA GRANGE AVE
 Contact Address 2: Not reported
 City,State,Zip: LOS ANGELES, CA 90025
 Facility Status: Inactive
 Facility Type: TEMPORARY
 Category: STATE
 Latitude: 34.16772
 Longitude: -118.59308

**A2
 Target
 Property**

**COURTYARD MARRIOTT
 21101 VENTURA BLVD
 WOODLAND HILLS, CA 91364**

**HAZNET S123607201
 HWTS N/A**

Site 2 of 15 in cluster A

**Actual:
 896 ft.**

HAZNET:
 Name: COURTYARD MARRIOTT
 Address: 21101 VENTURA BLVD
 Address 2: Not reported
 City,State,Zip: WOODLAND HILLS, CA 91364
 Contact: COURTYARD MARRIOTT
 Telephone: 8186212700
 Mailing Name: Not reported
 Mailing Address: 21101 VENTURA BLVD

 Year: 2016
 Gepaid: CAC002887196
 TSD EPA ID: AZC950823111
 CA Waste Code: 151 - Asbestos containing waste
 Disposal Method: H132 - Landfill Or Surface Impoundment That Will Be Closed As
 Landfill(To Include On-Site Treatment And/Or Stabilization)
 Tons: 0.23

HWTS:
 Name: COURTYARD MARRIOTT
 Address: 21101 VENTURA BLVD
 Address 2: Not reported
 City,State,Zip: WOODLAND HILLS, CA 91364
 EPA ID: CAC002887196
 Inactive Date: 02/23/2017
 Create Date: 11/23/2016
 Last Act Date: Not reported

Map ID
 Direction
 Distance
 Elevation

MAP FINDINGS

Site

Database(s)

EDR ID Number
 EPA ID Number

COURTYARD MARRIOTT (Continued)

S123607201

Mailing Name: Not reported
 Mailing Address: 21101 VENTURA BLVD
 Mailing Address 2: Not reported
 Mailing City,State,Zip: WOODLAND HILLS, CA 91364
 Owner Name: COURTYARD MARRIOTT
 Owner Address: 21101 VENTURA BLVD
 Owner Address 2: Not reported
 Owner City,State,Zip: WOODLAND HILLS, CA 91364
 Contact Name: COURTYARD MARRIOTT
 Contact Address: 21101 VENTURA BLVD
 Contact Address 2: Not reported
 City,State,Zip: WOODLAND HILLS, CA 91364
 Facility Status: Inactive
 Facility Type: TEMPORARY
 Category: STATE
 Latitude: -90
 Longitude: 180

**A3
 Target
 Property**

**HOLIDAY INN OF WOODLAND HILLS
 21101 VENTURA BLVD
 WOODLAND HILLS, CA 91364**

**HAZNET S112968726
 HWTS N/A**

Site 3 of 15 in cluster A

**Actual:
 896 ft.**

HAZNET:
 Name: HOLIDAY INN OF WOODLAND HILLS
 Address: 21101 VENTURA BLVD
 Address 2: Not reported
 City,State,Zip: WOODLAND HILLS, CA 91364
 Contact: RAUL SALGADO
 Telephone: 8188836110
 Mailing Name: Not reported
 Mailing Address: 21101 VENTURA BLVD

 Year: 2008
 Gepaid: CAC002628060
 TSD EPA ID: CAT080013352
 CA Waste Code: 222 - Oil/water separation sludge
 Disposal Method: H039 - Other Recovery Of Reclamation For Reuse Including Acid
 Regeneration, Organics Recovery Ect
 Tons: 1.35525

Additional Info:
 Year: 2008
 Gen EPA ID: CAC002628060

 Shipment Date: 20080324
 Creation Date: 5/21/2008 18:30:21
 Receipt Date: 20080324
 Manifest ID: 001050347SKS
 Trans EPA ID: TXR000050930
 Trans Name: SAFETY-KLEEN SYSTEMS INC
 Trans 2 EPA ID: Not reported
 Trans 2 Name: Not reported
 TSD EPA ID: CAT080013352
 Trans Name: DEMENNO / KERDOON

Map ID
 Direction
 Distance
 Elevation

MAP FINDINGS

Site

Database(s)

EDR ID Number
 EPA ID Number

HOLIDAY INN OF WOODLAND HILLS (Continued)

S112968726

TSDf Alt EPA ID:	Not reported
TSDf Alt Name:	Not reported
Waste Code Description:	222 - Oil/water separation sludge
RCRA Code:	Not reported
Meth Code:	H039 - Other Recovery Of Reclamation For Reuse Including Acid Regeneration, Organics Recovery Ect
Quantity Tons:	1.35525
Waste Quantity:	325
Quantity Unit:	G
Additional Code 1:	Not reported
Additional Code 2:	Not reported
Additional Code 3:	Not reported
Additional Code 4:	Not reported
Additional Code 5:	Not reported

HWTS:

Name:	HOLIDAY INN OF WOODLAND HILLS
Address:	21101 VENTURA BLVD
Address 2:	Not reported
City,State,Zip:	WOODLAND HILLS, CA 91364
EPA ID:	CAC002628060
Inactive Date:	09/15/2008
Create Date:	03/18/2008
Last Act Date:	Not reported
Mailing Name:	Not reported
Mailing Address:	21101 VENTURA BLVD
Mailing Address 2:	Not reported
Mailing City,State,Zip:	WOODLAND HILLS, CA 91364
Owner Name:	HOLIDAY INN
Owner Address:	21101 VENTURA BLVD
Owner Address 2:	Not reported
Owner City,State,Zip:	WOODLAND HILLS, CA 91364
Contact Name:	RAUL SALGADO
Contact Address:	21101 VENTURA BLVD
Contact Address 2:	Not reported
City,State,Zip:	WOODLAND HILLS, CA 91364
Facility Status:	Inactive
Facility Type:	TEMPORARY
Category:	STATE
Latitude:	34.167022
Longitude:	-118.592747

A4 **HOLIDAY INNS**
Target **21101 VENTURA BLVD**
Property **WOODLAND HILLS, CA 91364**

HAZNET **S112944785**
HWTS **N/A**

Site 4 of 15 in cluster A

Actual:
896 ft.

HAZNET:	
Name:	HOLIDAY INNS
Address:	21101 VENTURA BLVD
Address 2:	Not reported
City,State,Zip:	WOODLAND HILLS, CA 913640000
Contact:	BILL NEIMEN
Telephone:	3102773511
Mailing Name:	Not reported
Mailing Address:	1901 AVE OF THE STARS

Map ID
Direction
Distance
Elevation

MAP FINDINGS

Site

Database(s)

EDR ID Number
EPA ID Number

HOLIDAY INNS (Continued)

S112944785

Year: 2005
Gepaid: CAC002589191
TSD EPA ID: CAT080013352
CA Waste Code: 222 - Oil/water separation sludge
Disposal Method: R01 - Recycler
Tons: 1.86816

Additional Info:

Year: 2005
Gen EPA ID: CAC002589191

Shipment Date: 20050413
Creation Date: 7/21/2005 18:32:26
Receipt Date: 20050414
Manifest ID: 24265606
Trans EPA ID: TXR000050930
Trans Name: SAFETY-KLEEN SYSTEMS INC
Trans 2 EPA ID: Not reported
Trans 2 Name: Not reported
TSD EPA ID: CAT080013352
Trans Name: DEMENNO/KERDOON
TSD Alt EPA ID: CAT080013352
TSD Alt Name: Not reported
Waste Code Description: 222 - Oil/water separation sludge
RCRA Code: Not reported
Meth Code: R01 - Recycler
Quantity Tons: 1.86816
Waste Quantity: 448
Quantity Unit: G
Additional Code 1: Not reported
Additional Code 2: Not reported
Additional Code 3: Not reported
Additional Code 4: Not reported
Additional Code 5: Not reported

HWTS:

Name: HOLIDAY INNS
Address: 21101 VENTURA BLVD
Address 2: Not reported
City,State,Zip: WOODLAND HILLS, CA 91364
EPA ID: CAC002589191
Inactive Date: 10/10/2005
Create Date: 04/12/2005
Last Act Date: Not reported
Mailing Name: Not reported
Mailing Address: 1901 AVE OF THE STARS
Mailing Address 2: Not reported
Mailing City,State,Zip: LOS ANGELES, CA 90067
Owner Name: HOLIDAY INC CORP
Owner Address: 1901 AVE OF THE STARS
Owner Address 2: Not reported
Owner City,State,Zip: LOS ANGELES, CA 90067
Contact Name: BILL NEIMEN
Contact Address: 1901 AVE OF THE STARS
Contact Address 2: Not reported

Map ID
 Direction
 Distance
 Elevation

MAP FINDINGS

Site

Database(s)

EDR ID Number
 EPA ID Number

HOLIDAY INNS (Continued)

S112944785

City,State,Zip: LOS ANGELES, CA 90067
 Facility Status: Inactive
 Facility Type: TEMPORARY
 Category: STATE
 Latitude: 34.166927
 Longitude: -118.592784

Name: HOLIDAY INNS
 Address: 21101 VENTURA BLVD
 Address 2: Not reported
 City,State,Zip: WOODLAND HILLS, CA 91364
 EPA ID: CAC002602176
 Inactive Date: 10/03/2006
 Create Date: 04/05/2006
 Last Act Date: Not reported
 Mailing Name: Not reported
 Mailing Address: 21101 VENTURA BLVD
 Mailing Address 2: Not reported
 Mailing City,State,Zip: WOODLAND HILLS, CA 91364
 Owner Name: HOILDAY INN
 Owner Address: 21101 VENTURA BLVD
 Owner Address 2: Not reported
 Owner City,State,Zip: WOODLAND HILLS, CA 91364
 Contact Name: DANIEL CISNEROS
 Contact Address: 21101 VENTURA BLVD
 Contact Address 2: Not reported
 City,State,Zip: WOODLAND HILLS, CA 91364
 Facility Status: Inactive
 Facility Type: TEMPORARY
 Category: STATE
 Latitude: 34.166925
 Longitude: -118.592775

A5 **GGWH LLC**
Target **21101 VENTURA BLVD**
Property **WOODLAND HILLS, CA 91364**

HAZNET **S112922258**
HWTS **N/A**

Site 5 of 15 in cluster A

Actual:
896 ft.

HAZNET:
 Name: GGWH LLC
 Address: 21101 VENTURA BLVD
 Address 2: Not reported
 City,State,Zip: WOODLAND HILLS, CA 91364
 Contact: JOHN KELLY
 Telephone: 2137437604
 Mailing Name: Not reported
 Mailing Address: 21101 VENTURA BLVD

Year: 2002
 Gepaid: CAC002552207
 TSD EPA ID: AZC950823111
 CA Waste Code: 151 - Asbestos containing waste
 Disposal Method: -
 Tons: 21.07

Map ID
Direction
Distance
Elevation

MAP FINDINGS

Site

Database(s)

EDR ID Number
EPA ID Number

GGWH LLC (Continued)

S112922258

Additional Info:

Year:	2002
Gen EPA ID:	CAC002552207
Shipment Date:	20020820
Creation Date:	1/31/2003 15:02:08
Receipt Date:	20020903
Manifest ID:	21810939
Trans EPA ID:	CAL000827738
Trans Name:	Not reported
Trans 2 EPA ID:	CAL000115612
Trans 2 Name:	Not reported
TSDF EPA ID:	AZC950823111
Trans Name:	Not reported
TSDF Alt EPA ID:	Not reported
TSDF Alt Name:	Not reported
Waste Code Description:	151 - Asbestos-containing waste
RCRA Code:	Not reported
Meth Code:	- Not reported
Quantity Tons:	20.2272
Waste Quantity:	24
Quantity Unit:	Y
Additional Code 1:	Not reported
Additional Code 2:	Not reported
Additional Code 3:	Not reported
Additional Code 4:	Not reported
Additional Code 5:	Not reported
Shipment Date:	20020521
Creation Date:	7/30/2002 18:31:21
Receipt Date:	20020528
Manifest ID:	21221453
Trans EPA ID:	CAL000827738
Trans Name:	Not reported
Trans 2 EPA ID:	CAL000115612
Trans 2 Name:	Not reported
TSDF EPA ID:	AZC950823111
Trans Name:	Not reported
TSDF Alt EPA ID:	Not reported
TSDF Alt Name:	Not reported
Waste Code Description:	151 - Asbestos-containing waste
RCRA Code:	Not reported
Meth Code:	- Not reported
Quantity Tons:	0.8428
Waste Quantity:	1
Quantity Unit:	Y
Additional Code 1:	Not reported
Additional Code 2:	Not reported
Additional Code 3:	Not reported
Additional Code 4:	Not reported
Additional Code 5:	Not reported

HWTS:

Name:	GGWH LLC
Address:	21101 VENTURA BLVD
Address 2:	Not reported

Map ID
 Direction
 Distance
 Elevation

MAP FINDINGS

Site

Database(s)

EDR ID Number
 EPA ID Number

GGWH LLC (Continued)

S112922258

City,State,Zip: WOODLAND HILLS, CA 91364
 EPA ID: CAC002552207
 Inactive Date: 03/18/2003
 Create Date: 05/20/2002
 Last Act Date: Not reported
 Mailing Name: Not reported
 Mailing Address: 21101 VENTURA BLVD
 Mailing Address 2: Not reported
 Mailing City,State,Zip: WOODLAND HILLS, CA 91364
 Owner Name: GGWH LLC
 Owner Address: 21101 VENTURA BLVD
 Owner Address 2: Not reported
 Owner City,State,Zip: WOODLAND HILLS, CA 91364
 Contact Name: JOHN KELLY
 Contact Address: 21101 VENTURA BLVD
 Contact Address 2: Not reported
 City,State,Zip: WOODLAND HILLS, CA 91364
 Facility Status: Inactive
 Facility Type: TEMPORARY
 Category: STATE
 Latitude: 34.167017
 Longitude: -118.592788

A6 1X HOLIDAY INNS, INC.
Target 21101 VENTURA BLVD
Property WOODLAND HILLS, CA 91364

HAZNET S112851199
HWTS N/A

Site 6 of 15 in cluster A

Actual:
896 ft.

HAZNET:
 Name: 1X HOLIDAY INNS, INC.
 Address: 21101 VENTURA BLVD
 Address 2: Not reported
 City,State,Zip: WOODLAND HILLS, CA 913640000
 Contact: BILL NEIMAN
 Telephone: 3102773511
 Mailing Name: Not reported
 Mailing Address: 1901 AVE OF THE STARS

 Year: 1994
 Gepaid: CAC000899480
 TSD EPA ID: CAD009007626
 CA Waste Code: 151 - Asbestos containing waste
 Disposal Method: D80 - Disposal, Land Fill
 Tons: 3.3712

Additional Info:
 Year: 1994
 Gen EPA ID: CAC000899480

 Shipment Date: 19940307
 Creation Date: 10/5/1995 0:00:00
 Receipt Date: 19940310
 Manifest ID: 92597294
 Trans EPA ID: CAD983604505
 Trans Name: Not reported

Map ID
Direction
Distance
Elevation

MAP FINDINGS

Site

Database(s)

EDR ID Number
EPA ID Number

1X HOLIDAY INNS, INC. (Continued)

S112851199

Trans 2 EPA ID: Not reported
Trans 2 Name: Not reported
TSDf EPA ID: CAD009007626
Trans Name: Not reported
TSDf Alt EPA ID: Not reported
TSDf Alt Name: Not reported
Waste Code Description: 151 - Asbestos-containing waste
RCRA Code: Not reported
Meth Code: D80 - Disposal, Land Fill
Quantity Tons: 3.3712
Waste Quantity: 4
Quantity Unit: Y
Additional Code 1: Not reported
Additional Code 2: Not reported
Additional Code 3: Not reported
Additional Code 4: Not reported
Additional Code 5: Not reported

HWTS:

Name: 1X HOLIDAY INNS, INC.
Address: 21101 VENTURA BLVD
Address 2: Not reported
City,State,Zip: WOODLAND HILLS, CA 91364
EPA ID: CAC000232073
Inactive Date: 10/25/2000
Create Date: 12/15/1989
Last Act Date: Not reported
Mailing Name: Not reported
Mailing Address: Not reported
Mailing Address 2: Not reported
Mailing City,State,Zip: MEMPHIS, TN 381950000
Owner Name: CORP
Owner Address: Not reported
Owner Address 2: Not reported
Owner City,State,Zip: Not reported
Contact Name: HOOMAN SOTOODEH/IND HYG
Contact Address: Not reported
Contact Address 2: Not reported
City,State,Zip: Not reported
Facility Status: Inactive
Facility Type: TEMPORARY
Category: STATE
Latitude: 34.167017
Longitude: -118.592788

Name: 1X HOLIDAY INNS, INC.
Address: 21101 VENTURA BLVD
Address 2: Not reported
City,State,Zip: WOODLAND HILLS, CA 91364
EPA ID: CAC000899480
Inactive Date: 10/25/2000
Create Date: 02/25/1994
Last Act Date: Not reported
Mailing Name: Not reported
Mailing Address: 1901 AVE OF THE STARS
Mailing Address 2: Not reported
Mailing City,State,Zip: LOS ANGELES, CA 900670000

Map ID
Direction
Distance
Elevation

MAP FINDINGS

Site

Database(s)

EDR ID Number
EPA ID Number

1X HOLIDAY INNS, INC. (Continued)

S112851199

Owner Name: CORP
Owner Address: Not reported
Owner Address 2: Not reported
Owner City,State,Zip: Not reported
Contact Name: BILL NEIMAN
Contact Address: 1901 AVE OF THE STARS
Contact Address 2: Not reported
City,State,Zip: LOS ANGELES, CA 900670000
Facility Status: Inactive
Facility Type: TEMPORARY
Category: STATE
Latitude: 34.167017
Longitude: -118.592788

A7 **COURTYARD BY MARRIOTT**
Target **21101 VENTURA BLVD**
Property **WOODLAND HILLS, CA 91364**

HWTS **S124614194**
N/A

Site 7 of 15 in cluster A

Actual:
896 ft.

HWTS:
Name: COURTYARD BY MARRIOTT
Address: 21101 VENTURA BLVD
Address 2: Not reported
City,State,Zip: WOODLAND HILLS, CA 91364
EPA ID: CAC002702414
Inactive Date: 11/19/2012
Create Date: 08/20/2012
Last Act Date: Not reported
Mailing Name: Not reported
Mailing Address: 11828 LA GRANGE AVE
Mailing Address 2: Not reported
Mailing City,State,Zip: LOS ANGELES, CA 90025
Owner Name: COURTYARD BY MARRIOTT
Owner Address: 11828 LA GRANGE AVE
Owner Address 2: Not reported
Owner City,State,Zip: LOS ANGELES, CA 90025
Contact Name: STAN HORNE
Contact Address: 11828 LA GRANGE AVE
Contact Address 2: Not reported
City,State,Zip: LOS ANGELES, CA 90025
Facility Status: Inactive
Facility Type: TEMPORARY
Category: STATE
Latitude: 34.16772
Longitude: -118.59308

Map ID
Direction
Distance
Elevation

MAP FINDINGS

Site

Database(s)

EDR ID Number
EPA ID Number

A8
Target
Property
HOLIDAY INN
21101 VENTURA BLVD
WOODLAND HILLS, CA 91364

HAZNET **S112982778**
HWTS **N/A**

Site 8 of 15 in cluster A

Actual:
896 ft.

HAZNET:
Name: HOLIDAY INN
Address: 21101 VENTURA BLVD
Address 2: Not reported
City,State,Zip: WOODLAND HILLS, CA 91364
Contact: RAUL SALGADO
Telephone: 8188836110
Mailing Name: Not reported
Mailing Address: 21101 VENTURA BLVD

Year: 2011
Gepaid: CAC002661786
TSD EPA ID: CAT080013352
CA Waste Code: 222 - Oil/water separation sludge
Disposal Method: H039 - Other Recovery Of Reclamation For Reuse Including Acid
Regeneration, Organics Recovery Ect
Tons: 1.4595

Additional Info:

Year: 2011
Gen EPA ID: CAC002661786

Shipment Date: 20110126
Creation Date: 3/31/2011 18:30:21
Receipt Date: 20110126
Manifest ID: 002607072SKS
Trans EPA ID: TXR000050930
Trans Name: SAFETY-KLEEN SYSTEMS INC
Trans 2 EPA ID: Not reported
Trans 2 Name: Not reported
TSD EPA ID: CAT080013352
Trans Name: DEMENNO / KERDOON
TSD Alt EPA ID: Not reported
TSD Alt Name: Not reported
Waste Code Description: 222 - Oil/water separation sludge
RCRA Code: Not reported
Meth Code: H039 - Other Recovery Of Reclamation For Reuse Including Acid
Regeneration, Organics Recovery Ect
Quantity Tons: 1.4595
Waste Quantity: 350
Quantity Unit: G
Additional Code 1: Not reported
Additional Code 2: Not reported
Additional Code 3: Not reported
Additional Code 4: Not reported
Additional Code 5: Not reported

HWTS:

Name: HOLIDAY INN
Address: 21101 VENTURA BLVD
Address 2: Not reported

Map ID
Direction
Distance
Elevation

MAP FINDINGS

Site

Database(s)

EDR ID Number
EPA ID Number

HOLIDAY INN (Continued)

S112982778

City,State,Zip: WOODLAND HILLS, CA 91364
EPA ID: CAC002661786
Inactive Date: 07/13/2011
Create Date: 01/13/2011
Last Act Date: Not reported
Mailing Name: Not reported
Mailing Address: 21101 VENTURA BLVD
Mailing Address 2: Not reported
Mailing City,State,Zip: WOODLAND HILLS, CA 91364
Owner Name: GGWH LLC
Owner Address: 21101 VENTURA BLVD
Owner Address 2: Not reported
Owner City,State,Zip: WOODLAND HILLS, CA 91364
Contact Name: RAUL SALGADO
Contact Address: 21101 VENTURA BLVD
Contact Address 2: Not reported
City,State,Zip: WOODLAND HILLS, CA 91364
Facility Status: Inactive
Facility Type: TEMPORARY
Category: STATE
Latitude: 34.16773
Longitude: -118.5931

Name: HOLIDAY INN
Address: 21101 VENTURA BLVD
Address 2: Not reported
City,State,Zip: WOODLAND HILLS, CA 91364
EPA ID: CAC002687176
Inactive Date: 08/28/2012
Create Date: 02/29/2012
Last Act Date: Not reported
Mailing Name: Not reported
Mailing Address: 21101 VENTURA BLVD
Mailing Address 2: Not reported
Mailing City,State,Zip: WOODLAND HILLS, CA 91364
Owner Name: HOLIDAY INN
Owner Address: 21101 VENTURA BLVD
Owner Address 2: Not reported
Owner City,State,Zip: WOODLAND HILLS, CA 91364
Contact Name: RAUL SALGADO
Contact Address: 21101 VENTURA BLVD
Contact Address 2: Not reported
City,State,Zip: WOODLAND HILLS, CA 91364
Facility Status: Inactive
Facility Type: TEMPORARY
Category: STATE
Latitude: 34.16772
Longitude: -118.59308

Map ID
Direction
Distance
Elevation

MAP FINDINGS

Site

Database(s)

EDR ID Number
EPA ID Number

A9
Target
Property
GGWH LLC
21101 VENTURA BLVD
WOODLAND HILLS, CA 91364

HAZNET **S112927136**
HWTS **N/A**

Site 9 of 15 in cluster A

Actual:
896 ft.

HAZNET:
Name: GGWH LLC
Address: 21101 VENTURA BLVD
Address 2: Not reported
City,State,Zip: WOODLAND HILLS, CA 91364
Contact: RICK CASTIN
Telephone: 3105428525
Mailing Name: Not reported
Mailing Address: NUMBER 3 DEL AMO FASHION CENTER

Year: 2003
Gepaid: CAC002560526
TSD EPA ID: AZC950823111
CA Waste Code: -
Disposal Method: -
Tons: 112.9352

Additional Info:

Year: 2003
Gen EPA ID: CAC002560526

Shipment Date: 20030814
Creation Date: 7/29/2004 7:45:24
Receipt Date: 20030909
Manifest ID: 22703737
Trans EPA ID: CAL000827738
Trans Name: Not reported
Trans 2 EPA ID: CAL000115612
Trans 2 Name: Not reported
TSD EPA ID: AZC950823111
Trans Name: Not reported
TSD EPA Alt EPA ID: Not reported
TSD EPA Alt Name: Not reported
Waste Code Description: - Not reported
RCRA Code: Not reported
Meth Code: - Not reported
Quantity Tons: 0.8428
Waste Quantity: 1
Quantity Unit: Y
Additional Code 1: Not reported
Additional Code 2: Not reported
Additional Code 3: Not reported
Additional Code 4: Not reported
Additional Code 5: Not reported

Shipment Date: 20030804
Creation Date: 7/28/2004 10:48:03
Receipt Date: 20030815
Manifest ID: 22703961
Trans EPA ID: CAL000827738
Trans Name: Not reported
Trans 2 EPA ID: CAL000115612

Map ID
Direction
Distance
Elevation

MAP FINDINGS

Site

Database(s)

EDR ID Number
EPA ID Number

GGWH LLC (Continued)

S112927136

Trans 2 Name:	Not reported
TSDF EPA ID:	AZC950823111
Trans Name:	Not reported
TSDF Alt EPA ID:	Not reported
TSDF Alt Name:	Not reported
Waste Code Description:	- Not reported
RCRA Code:	Not reported
Meth Code:	- Not reported
Quantity Tons:	1.6856
Waste Quantity:	2
Quantity Unit:	Y
Additional Code 1:	Not reported
Additional Code 2:	Not reported
Additional Code 3:	Not reported
Additional Code 4:	Not reported
Additional Code 5:	Not reported
Shipment Date:	20030607
Creation Date:	6/23/2004 10:00:42
Receipt Date:	20030613
Manifest ID:	22703787
Trans EPA ID:	CAL000827738
Trans Name:	Not reported
Trans 2 EPA ID:	CAL000115612
Trans 2 Name:	Not reported
TSDF EPA ID:	AZC950823111
Trans Name:	Not reported
TSDF Alt EPA ID:	Not reported
TSDF Alt Name:	Not reported
Waste Code Description:	- Not reported
RCRA Code:	Not reported
Meth Code:	- Not reported
Quantity Tons:	4.214
Waste Quantity:	5
Quantity Unit:	Y
Additional Code 1:	Not reported
Additional Code 2:	Not reported
Additional Code 3:	Not reported
Additional Code 4:	Not reported
Additional Code 5:	Not reported
Shipment Date:	20030421
Creation Date:	7/13/2003 18:31:11
Receipt Date:	20030429
Manifest ID:	22703674
Trans EPA ID:	CAL000827738
Trans Name:	Not reported
Trans 2 EPA ID:	CAL000115612
Trans 2 Name:	Not reported
TSDF EPA ID:	AZC950823111
Trans Name:	Not reported
TSDF Alt EPA ID:	Not reported
TSDF Alt Name:	Not reported
Waste Code Description:	- Not reported
RCRA Code:	Not reported
Meth Code:	- Not reported
Quantity Tons:	28.6552

Map ID
Direction
Distance
Elevation

MAP FINDINGS

Site

Database(s)

EDR ID Number
EPA ID Number

GGWH LLC (Continued)

S112927136

Waste Quantity:	34
Quantity Unit:	Y
Additional Code 1:	Not reported
Additional Code 2:	Not reported
Additional Code 3:	Not reported
Additional Code 4:	Not reported
Additional Code 5:	Not reported
Shipment Date:	20030329
Creation Date:	6/20/2003 18:30:47
Receipt Date:	20030402
Manifest ID:	22703646
Trans EPA ID:	CAL000827738
Trans Name:	Not reported
Trans 2 EPA ID:	CAL000115612
Trans 2 Name:	Not reported
TSDf EPA ID:	AZC950823111
Trans Name:	Not reported
TSDf Alt EPA ID:	Not reported
TSDf Alt Name:	Not reported
Waste Code Description:	- Not reported
RCRA Code:	Not reported
Meth Code:	- Not reported
Quantity Tons:	26.9696
Waste Quantity:	32
Quantity Unit:	Y
Additional Code 1:	Not reported
Additional Code 2:	Not reported
Additional Code 3:	Not reported
Additional Code 4:	Not reported
Additional Code 5:	Not reported
Shipment Date:	20030228
Creation Date:	5/20/2003 18:32:06
Receipt Date:	20030307
Manifest ID:	21811183
Trans EPA ID:	CAL000827738
Trans Name:	Not reported
Trans 2 EPA ID:	CAL000115612
Trans 2 Name:	Not reported
TSDf EPA ID:	AZC950823111
Trans Name:	Not reported
TSDf Alt EPA ID:	Not reported
TSDf Alt Name:	Not reported
Waste Code Description:	- Not reported
RCRA Code:	Not reported
Meth Code:	- Not reported
Quantity Tons:	27.8124
Waste Quantity:	33
Quantity Unit:	Y
Additional Code 1:	Not reported
Additional Code 2:	Not reported
Additional Code 3:	Not reported
Additional Code 4:	Not reported
Additional Code 5:	Not reported
Shipment Date:	20030204

Map ID
Direction
Distance
Elevation

MAP FINDINGS

Site

Database(s)

EDR ID Number
EPA ID Number

GGWH LLC (Continued)

S112927136

Creation Date: 5/18/2003 14:28:17
Receipt Date: 20030212
Manifest ID: 21811168
Trans EPA ID: CAL000827738
Trans Name: Not reported
Trans 2 EPA ID: CAL000115612
Trans 2 Name: Not reported
TSDf EPA ID: AZC950823111
Trans Name: Not reported
TSDf Alt EPA ID: Not reported
TSDf Alt Name: Not reported
Waste Code Description: - Not reported
RCRA Code: Not reported
Meth Code: - Not reported
Quantity Tons: 22.7556
Waste Quantity: 27
Quantity Unit: Y
Additional Code 1: Not reported
Additional Code 2: Not reported
Additional Code 3: Not reported
Additional Code 4: Not reported
Additional Code 5: Not reported

HWTS:

Name: GGWH LLC
Address: 21101 VENTURA BLVD
Address 2: Not reported
City,State,Zip: WOODLAND HILLS, CA 91364
EPA ID: CAC002560526
Inactive Date: 08/19/2003
Create Date: 01/07/2003
Last Act Date: Not reported
Mailing Name: Not reported
Mailing Address: NUMBER 3 DEL AMO FASHION CENTER
Mailing Address 2: Not reported
Mailing City,State,Zip: TORRANCE, CA 90503
Owner Name: GGWH LLC
Owner Address: NUMBER 3 DEL AMO FASHION CENTER
Owner Address 2: Not reported
Owner City,State,Zip: TORRANCE, CA 90503
Contact Name: RICK CASTIN
Contact Address: NUMBER 3 DEL AMO FASHION CENTER
Contact Address 2: Not reported
City,State,Zip: TORRANCE, CA 90503
Facility Status: Inactive
Facility Type: TEMPORARY
Category: STATE
Latitude: 34.167017
Longitude: -118.592788

Map ID
Direction
Distance
Elevation

MAP FINDINGS

Site

Database(s) EDR ID Number
EPA ID Number

A10 **AMTECH ELEVATORS**
Target **21101 VENTURA BLVD**
Property **WOODLAND HILLS, CA 91364**

HAZNET **S112888251**
HWTS **N/A**

Site 10 of 15 in cluster A

Actual:
896 ft.

HAZNET:
Name: AMTECH ELEVATORS
Address: 21101 VENTURA BLVD
Address 2: Not reported
City,State,Zip: WOODLAND HILLS, CA 913640000
Contact: FRANK PERKLES/EXT TIL 8/17-NK
Telephone: 8184071612
Mailing Name: Not reported
Mailing Address: 9731 VARIEL AVENUE

Year: 2004
Gepaid: CAC001401128
TSD EPA ID: CAT080013352
CA Waste Code: 222 - Oil/water separation sludge
Disposal Method: R01 - Recycler
Tons: 1.5012

Year: 2001
Gepaid: CAC001401128
TSD EPA ID: CAT080013352
CA Waste Code: 223 - Unspecified oil-containing waste
Disposal Method: R01 - Recycler
Tons: 2.9565

Year: 1998
Gepaid: CAC001401128
TSD EPA ID: CAT080013352
CA Waste Code: 223 - Unspecified oil-containing waste
Disposal Method: R01 - Recycler
Tons: 4.5703

Additional Info:

Year: 2004
Gen EPA ID: CAC001401128

Shipment Date: 20040528
Creation Date: 11/1/2004 9:00:46
Receipt Date: 20040602
Manifest ID: 23314658
Trans EPA ID: CAL000264806
Trans Name: EXPRESS OIL CO
Trans 2 EPA ID: Not reported
Trans 2 Name: Not reported
TSDF EPA ID: CAT080013352
Trans Name: DEMENNO KERDOON
TSDF Alt EPA ID: CAT080013352
TSDF Alt Name: Not reported
Waste Code Description: 222 - Oil/water separation sludge
RCRA Code: Not reported
Meth Code: R01 - Recycler
Quantity Tons: 1.5012
Waste Quantity: 360

Map ID
Direction
Distance
Elevation

MAP FINDINGS

Site

Database(s)

EDR ID Number
EPA ID Number

AMTECH ELEVATORS (Continued)

S112888251

Quantity Unit: G
Additional Code 1: Not reported
Additional Code 2: Not reported
Additional Code 3: Not reported
Additional Code 4: Not reported
Additional Code 5: Not reported

Additional Info:

Year: 2001
Gen EPA ID: CAC001401128

Shipment Date: 20010321
Creation Date: 6/20/2001 0:00:00
Receipt Date: 20010321
Manifest ID: 20792054
Trans EPA ID: CAD980694848
Trans Name: Not reported
Trans 2 EPA ID: Not reported
Trans 2 Name: Not reported
TSDf EPA ID: CAT080013352
Trans Name: Not reported
TSDf Alt EPA ID: Not reported
TSDf Alt Name: Not reported
Waste Code Description: 223 - Unspecified oil-containing waste
RCRA Code: Not reported
Meth Code: R01 - Recycler
Quantity Tons: 2.9565
Waste Quantity: 709
Quantity Unit: G
Additional Code 1: Not reported
Additional Code 2: Not reported
Additional Code 3: Not reported
Additional Code 4: Not reported
Additional Code 5: Not reported

Additional Info:

Year: 1998
Gen EPA ID: CAC001401128

Shipment Date: 19980611
Creation Date: 9/3/1998 0:00:00
Receipt Date: 19980611
Manifest ID: 98107098
Trans EPA ID: CAD980694848
Trans Name: Not reported
Trans 2 EPA ID: Not reported
Trans 2 Name: Not reported
TSDf EPA ID: CAT080013352
Trans Name: Not reported
TSDf Alt EPA ID: CAT080013352
TSDf Alt Name: Not reported
Waste Code Description: 223 - Unspecified oil-containing waste
RCRA Code: Not reported
Meth Code: R01 - Recycler
Quantity Tons: 1.3177
Waste Quantity: 316

Map ID
Direction
Distance
Elevation

MAP FINDINGS

Site

Database(s)

EDR ID Number
EPA ID Number

AMTECH ELEVATORS (Continued)

S112888251

Quantity Unit: G
Additional Code 1: Not reported
Additional Code 2: Not reported
Additional Code 3: Not reported
Additional Code 4: Not reported
Additional Code 5: Not reported

Shipment Date: 19980217
Creation Date: 5/8/1998 0:00:00
Receipt Date: 19980218
Manifest ID: 97274968
Trans EPA ID: CAD980694848
Trans Name: Not reported
Trans 2 EPA ID: Not reported
Trans 2 Name: Not reported
TSDf EPA ID: CAT080013352
Trans Name: Not reported
TSDf Alt EPA ID: CAT080013352
TSDf Alt Name: Not reported
Waste Code Description: 223 - Unspecified oil-containing waste
RCRA Code: Not reported
Meth Code: R01 - Recycler
Quantity Tons: 3.2526
Waste Quantity: 780
Quantity Unit: G
Additional Code 1: Not reported
Additional Code 2: Not reported
Additional Code 3: Not reported
Additional Code 4: Not reported
Additional Code 5: Not reported

HWTS:

Name: AMTECH ELEVATORS
Address: 21101 VENTURA BLVD
Address 2: Not reported
City,State,Zip: WOODLAND HILLS, CA 91364
EPA ID: CAC001401128
Inactive Date: 10/25/2000
Create Date: 02/17/1998
Last Act Date: Not reported
Mailing Name: Not reported
Mailing Address: 9731 VARIEL AVENUE
Mailing Address 2: Not reported
Mailing City,State,Zip: CHATSWORTH, CA 913110000
Owner Name: AMTECH ELEVATORS
Owner Address: 9731 VARIEL AVENUE
Owner Address 2: Not reported
Owner City,State,Zip: CHATSWORTH, CA 913110000
Contact Name: FRANK PERKLES/EXT TIL 8/17-NK
Contact Address: 9731 VARIEL AVENUE
Contact Address 2: Not reported
City,State,Zip: CHATSWORTH, CA 913110000
Facility Status: Inactive
Facility Type: TEMPORARY
Category: STATE
Latitude: 34.167017
Longitude: -118.592788

Map ID
Direction
Distance
Elevation

MAP FINDINGS

Site

Database(s)

EDR ID Number
EPA ID Number

A11 **HOLIDAY INN OF WOODLAND HILLS**
Target **21101 VENTURA BLVD**
Property **WOODLAND HILLS, CA 91364**

HAZNET **S123584319**
HWTS **N/A**

Site 11 of 15 in cluster A

Actual:
896 ft.

HAZNET:
Name: HOLIDAY INN OF WOODLAND HILLS
Address: 21101 VENTURA BLVD
Address 2: Not reported
City,State,Zip: WOODLAND HILLS, CA 91364
Contact: RAUL SALGADO
Telephone: 8186741336
Mailing Name: Not reported
Mailing Address: 21101 VENTURA BLVD

Year: 2009
Gepaid: CAC002639455
TSD EPA ID: CAT080013352
CA Waste Code: 222 - Oil/water separation sludge
Disposal Method: H039 - Other Recovery Of Reclamation For Reuse Including Acid
Regeneration, Organics Recovery Ect
Tons: 1.8765

Additional Info:
Year: 2009
Gen EPA ID: CAC002639455

Shipment Date: 20090219
Creation Date: 4/8/2009 18:31:11
Receipt Date: 20090219
Manifest ID: 001709945SKS
Trans EPA ID: TXR000050930
Trans Name: SAFETY-KLEEN SYSTEMS INC
Trans 2 EPA ID: Not reported
Trans 2 Name: Not reported
TSD EPA ID: CAT080013352
Trans Name: DEMENNO / KERDOON
TSD Alt EPA ID: Not reported
TSD Alt Name: Not reported
Waste Code Description: 222 - Oil/water separation sludge
RCRA Code: Not reported
Meth Code: H039 - Other Recovery Of Reclamation For Reuse Including Acid
Regeneration, Organics Recovery Ect
Quantity Tons: 1.8765
Waste Quantity: 450
Quantity Unit: G
Additional Code 1: Not reported
Additional Code 2: Not reported
Additional Code 3: Not reported
Additional Code 4: Not reported
Additional Code 5: Not reported

HWTS:
Name: HOLIDAY INN OF WOODLAND HILLS
Address: 21101 VENTURA BLVD
Address 2: Not reported

Map ID
Direction
Distance
Elevation

MAP FINDINGS

Site

Database(s)

EDR ID Number
EPA ID Number

HOLIDAY INN OF WOODLAND HILLS (Continued)

S123584319

City,State,Zip: WOODLAND HILLS, CA 91364
EPA ID: CAC002639455
Inactive Date: 08/18/2009
Create Date: 02/18/2009
Last Act Date: Not reported
Mailing Name: Not reported
Mailing Address: 21101 VENTURA BLVD
Mailing Address 2: Not reported
Mailing City,State,Zip: WOODLAND HILLS, CA 91364
Owner Name: HOLIDAY INN
Owner Address: 21101 VENTURA BLVD
Owner Address 2: Not reported
Owner City,State,Zip: WOODLAND HILLS, CA 91364
Contact Name: RAUL SALGADO
Contact Address: 21101 VENTURA BLVD
Contact Address 2: Not reported
City,State,Zip: WOODLAND HILLS, CA 91364
Facility Status: Inactive
Facility Type: TEMPORARY
Category: STATE
Latitude: 34.167022
Longitude: -118.592747

A12
West
< 1/8
0.011 mi.
57 ft.

WINN VOLKSWAGEN WOODLAND HILLS
21141 W VENTURA BLVD
WOODLAND HILLS, CA 91364
Site 12 of 15 in cluster A

CERS HAZ WASTE **S123523258**
CERS TANKS **N/A**
CERS

Relative:
Lower
Actual:
894 ft.

CERS HAZ WASTE:
Name: WINN VOLKSWAGEN WOODLAND HILLS
Address: 21141 W VENTURA BLVD
City,State,Zip: WOODLAND HILLS, CA 91364
Site ID: 44700
CERS ID: 10254958
CERS Description: Hazardous Waste Generator

CERS TANKS:
Name: WINN VOLKSWAGEN WOODLAND HILLS
Address: 21141 W VENTURA BLVD
City,State,Zip: WOODLAND HILLS, CA 91364
Site ID: 44700
CERS ID: 10254958
CERS Description: Aboveground Petroleum Storage

CERS:
Name: WINN VOLKSWAGEN WOODLAND HILLS
Address: 21141 W VENTURA BLVD
City,State,Zip: WOODLAND HILLS, CA 91364
Site ID: 44700
CERS ID: 10254958
CERS Description: Chemical Storage Facilities

Evaluation:
Eval General Type: Compliance Evaluation Inspection
Eval Date: 08-29-2018
Violations Found: No

Map ID
Direction
Distance
Elevation

MAP FINDINGS

Site

Database(s)

EDR ID Number
EPA ID Number

WINN VOLKSWAGEN WOODLAND HILLS (Continued)

S123523258

Eval Type: Routine done by local agency
Eval Notes: Emerson Molina, Service Manager
Eval Division: Los Angeles County Fire Department
Eval Program: HW
Eval Source: CERS,

Eval General Type: Compliance Evaluation Inspection
Eval Date: 09-18-2015
Violations Found: No
Eval Type: Routine done by local agency
Eval Notes: Creighton Mccarthy, Parts and Service Director
Eval Division: Los Angeles County Fire Department
Eval Program: HW
Eval Source: CERS,

Eval General Type: Compliance Evaluation Inspection
Eval Date: 06-21-2016
Violations Found: No
Eval Type: Routine done by local agency
Eval Notes: On site for routine hazardous materials and business emergency plan inspection. Consent to enter and inspect was given by CREIGHTON MCCARTHY - SERVICE DIRECTOR. CONTACT INFORMATION: SERVICE@VALLEYVW.NET
Observed the facility and inspected hazardous materials storage. Annual employee safety training records were maintained. The facility is responsible for identifying all hazardous materials, to include hazardous wastes, which are above disclosure thresholds. If there is a change in the type or amount of chemicals that are maintained on site, please submit revised documents (electronically)within 30 days of the change.
Eval Division: Los Angeles City Fire Department
Eval Program: HMRRP
Eval Source: CERS,

Eval General Type: Compliance Evaluation Inspection
Eval Date: 06-21-2016
Violations Found: No
Eval Type: Routine done by local agency
Eval Notes: On site for routine hazardous materials and business emergency plan inspection. Consent to enter and inspect was given by CREIGHTON MCCARTHY - SERVICEDIRECTOR. CONTACT INFORMATION: SERVICE@VALLEYVW.NET
Observed the facility and inspected hazardous materials storage. Annual employee safety training records were maintained. The facility is responsible for identifying all hazardous materials, to include hazardous wastes, which are above disclosure thresholds. If there is a change in the type or amount of chemicals that are maintained on site, please submit revised documents (electronically)within 30 days of the change.
Eval Division: Los Angeles City Fire Department
Eval Program: HMRRP
Eval Source: CERS,

Eval General Type: Compliance Evaluation Inspection
Eval Date: 01-18-2019
Violations Found: No
Eval Type: Routine done by local agency
Eval Notes: Consent to enter, inspect and take photographs was given by: Emerson Molina The Business Activities, Owner/Operator Identification,

Map ID
Direction
Distance
Elevation

MAP FINDINGS

Site

Database(s)

EDR ID Number
EPA ID Number

WINN VOLKSWAGEN WOODLAND HILLS (Continued)

S123523258

Hazardous Materials Inventory, Site Map, Emergency Response/Contingency Plan and Employee Training Plan sections were reviewed in CERS and field verified. Review and correct any violations indicated previously in this report, on or before the COMPLY BY date associated with each violation. NOTE: The LAMC, Sections (L.A.M.C. SECTION 57.105.1.4; 57.120.3; 57.121.2 and 57.121.2.1.) requires businesses that store, use or handle hazardous materials in the City of Los Angeles to obtain a Consolidated Permit from the Los Angeles Fire Department CUPA **** Annual submission of a Hazardous Materials Business Plan into CERS is required between January 1 and March 1 of every year. Please remember that any change in inventory of greater than 100 percent will require new submission within 30 days of that change. As a reminder, you must complete [Truncated]

Eval Division: Los Angeles City Fire Department
Eval Program: HMRRP
Eval Source: CERS,

Eval General Type: Compliance Evaluation Inspection
Eval Date: 12-29-2020
Violations Found: No
Eval Type: Routine done by local agency
Eval Notes: Dianne Estevez, Service manager
Eval Division: Los Angeles County Fire Department
Eval Program: HW
Eval Source: CERS,

Affiliation:
Affiliation Type Desc: Environmental Contact
Entity Name: Emerson Molina
Entity Title: Not reported
Affiliation Address: 21141 W VENTURA BLVD
Affiliation City: WOODLAND HILLS
Affiliation State: CA
Affiliation Country: Not reported
Affiliation Zip: 91364
Affiliation Phone: ,

Affiliation Type Desc: Identification Signer
Entity Name: Emerson Molina
Entity Title: Service Manager
Affiliation Address: Not reported
Affiliation City: Not reported
Affiliation State: Not reported
Affiliation Country: Not reported
Affiliation Zip: Not reported
Affiliation Phone: ,

Affiliation Type Desc: Legal Owner
Entity Name: Winn Patel Woodland Hills Inc.
Entity Title: Not reported
Affiliation Address: 160 E. Arrow Hwy
Affiliation City: San Dimas
Affiliation State: CA
Affiliation Country: United States
Affiliation Zip: 91773
Affiliation Phone: (909) 971-1000,

Map ID
Direction
Distance
Elevation

MAP FINDINGS

Site

Database(s)
EDR ID Number
EPA ID Number

WINN VOLKSWAGEN WOODLAND HILLS (Continued)

S123523258

Affiliation Type Desc: Operator
Entity Name: Dan Winn
Entity Title: Not reported
Affiliation Address: Not reported
Affiliation City: Not reported
Affiliation State: Not reported
Affiliation Country: Not reported
Affiliation Zip: Not reported
Affiliation Phone: (818) 884-4444,

Affiliation Type Desc: Parent Corporation
Entity Name: Winn Volkswagen Woodland Hills
Entity Title: Not reported
Affiliation Address: Not reported
Affiliation City: Not reported
Affiliation State: Not reported
Affiliation Country: Not reported
Affiliation Zip: Not reported
Affiliation Phone: ,

Affiliation Type Desc: CUPA District
Entity Name: Los Angeles City Fire Department
Entity Title: Not reported
Affiliation Address: 200 North Main Street, Room 1780
Affiliation City: Los Angeles
Affiliation State: CA
Affiliation Country: Not reported
Affiliation Zip: 90012
Affiliation Phone: (213) 978-3680,

Affiliation Type Desc: Facility Mailing Address
Entity Name: Mailing Address
Entity Title: Not reported
Affiliation Address: 21141 VENTURA BLVD
Affiliation City: WOODLAND HILLS
Affiliation State: CA
Affiliation Country: Not reported
Affiliation Zip: 91367
Affiliation Phone: ,

Affiliation Type Desc: Document Preparer
Entity Name: Luke Ginger, Celly Services, Inc.
Entity Title: Not reported
Affiliation Address: Not reported
Affiliation City: Not reported
Affiliation State: Not reported
Affiliation Country: Not reported
Affiliation Zip: Not reported
Affiliation Phone: ,

Map ID
 Direction
 Distance
 Elevation

MAP FINDINGS

Site

Database(s)

EDR ID Number
 EPA ID Number

A13
West
< 1/8
0.011 mi.
57 ft.

MARTIN MAZDA
21141 VENTURA BLVD
WOODLAND HILLS, CA 91364

Site 13 of 15 in cluster A

HIST UST **U001568023**
N/A

Relative:
Lower

Actual:
894 ft.

HIST UST:

Name: MARTIN MAZDA
 Address: 21141 VENTURA BLVD
 City,State,Zip: WOODLAND HILLS, CA 91364
 File Number: 0002621A
 URL: <http://geotracker.waterboards.ca.gov/ustpdfs/pdf/0002621A.pdf>
 Region: STATE
 Facility ID: 00000008016
 Facility Type: Gas Station
 Other Type: AUTO AGENCY
 Contact Name: LEON MOLLETT
 Telephone: 8188844444
 Owner Name: AL MARTIN INC.
 Owner Address: 21141 VENTURA BLVD.
 Owner City,St,Zip: WOODLAND HILLS, CA 91364
 Total Tanks: 0003

Tank Num: 001
 Container Num: 1
 Year Installed: Not reported
 Tank Capacity: 00002000
 Tank Used for: PRODUCT
 Type of Fuel: UNLEADED
 Container Construction Thickness: Not reported
 Leak Detection: Stock Inventor

Tank Num: 002
 Container Num: 2
 Year Installed: Not reported
 Tank Capacity: 00000250
 Tank Used for: WASTE
 Type of Fuel: WASTE OIL
 Container Construction Thickness: Not reported
 Leak Detection: None

Tank Num: 003
 Container Num: 1
 Year Installed: 1972
 Tank Capacity: 00002000
 Tank Used for: PRODUCT
 Type of Fuel: DIESEL
 Container Construction Thickness: Not reported
 Leak Detection: None

Tank Num: 004
 Container Num: 2
 Year Installed: 1972
 Tank Capacity: 00000300
 Tank Used for: WASTE
 Type of Fuel: WASTE OIL
 Container Construction Thickness: Not reported
 Leak Detection: None

Map ID
Direction
Distance
Elevation

MAP FINDINGS

Site

Database(s)

EDR ID Number
EPA ID Number

MARTIN MAZDA (Continued)

U001568023

Tank Num: 005
Container Num: 3
Year Installed: 1972
Tank Capacity: 00000000
Tank Used for: WASTE
Type of Fuel: Not reported
Container Construction Thickness: Not reported
Leak Detection: Not reported

[Click here for Geo Tracker PDF:](#)

A14
West
< 1/8
0.011 mi.
57 ft.

WINN VOLKSWAGEN WOODLAND HILLS
21141 VENTURA BLVD
WOODLAND HILLS, CA 91364

HAZMAT **S113114529**
N/A

Site 14 of 15 in cluster A

Relative:
Lower
Actual:
894 ft.

LOS ANGELES HM:
Name: WINN VOLKSWAGEN WOODLAND HILLS
Address: 21141 VENTURA BLVD
City,State,Zip: WOODLAND HILLS, CA 91364
Facility ID: FA0031148
Last Run Date: 04/19/2021
Status: ACTIVE

A15
West
< 1/8
0.011 mi.
57 ft.

WINN PATEL WOODLAND HILLS INC DBA WINN VOLKSWAGEN
21141 VENTURA BLVD
WOODLAND HILLS, CA 91364

RCRA NonGen / NLR **1025870490**
CAL000426359

Site 15 of 15 in cluster A

Relative:
Lower
Actual:
894 ft.

RCRA NonGen / NLR:
Date Form Received by Agency: 20170329
Handler Name: WINN PATEL WOODLAND HILLS INC DBA WINN VOLKSWAGEN WOODLAND HILLS
Handler Address: 21141 VENTURA BLVD
Handler City,State,Zip: WOODLAND HILLS, CA 91364
EPA ID: CAL000426359
Contact Name: NANCY STILKEY
Contact Address: 160 E ARROW HWY
Contact City,State,Zip: SAN DIMAS, CA 91773
Contact Telephone: 909-971-1000
Contact Fax: 909-971-1001
Contact Email: NANCY@KHOPATEL.COM
Contact Title: Not reported
EPA Region: 09
Land Type: Not reported
Federal Waste Generator Description: Not a generator, verified
Non-Notifier: Not reported
Biennial Report Cycle: Not reported
Accessibility: Not reported
Active Site Indicator: Handler Activities
State District Owner: Not reported
State District: Not reported
Mailing Address: 160 E ARROW HWY
Mailing City,State,Zip: SAN DIMAS, CA 91773
Owner Name: WINN PATEL WOODLAND HILLS INC

Map ID
Direction
Distance
Elevation

MAP FINDINGS

Site

Database(s)

EDR ID Number
EPA ID Number

WINN PATEL WOODLAND HILLS INC DBA WINN VOLKSWAGEN WOODLAND H (Continued)

1025870490

Owner Type:	Other
Operator Name:	NANCY STILKEY
Operator Type:	Other
Short-Term Generator Activity:	No
Importer Activity:	No
Mixed Waste Generator:	No
Transporter Activity:	No
Transfer Facility Activity:	No
Recycler Activity with Storage:	Yes
Small Quantity On-Site Burner Exemption:	No
Smelting Melting and Refining Furnace Exemption:	No
Underground Injection Control:	No
Off-Site Waste Receipt:	No
Universal Waste Indicator:	Yes
Universal Waste Destination Facility:	Yes
Federal Universal Waste:	No
Active Site Fed-Reg Treatment Storage and Disposal Facility:	Not reported
Active Site Converter Treatment storage and Disposal Facility:	Not reported
Active Site State-Reg Treatment Storage and Disposal Facility:	Not reported
Active Site State-Reg Handler:	---
Federal Facility Indicator:	Not reported
Hazardous Secondary Material Indicator:	N
Sub-Part K Indicator:	Not reported
Commercial TSD Indicator:	No
Treatment Storage and Disposal Type:	Not reported
2018 GPRA Permit Baseline:	Not on the Baseline
2018 GPRA Renewals Baseline:	Not on the Baseline
Permit Renewals Workload Universe:	Not reported
Permit Workload Universe:	Not reported
Permit Progress Universe:	Not reported
Post-Closure Workload Universe:	Not reported
Closure Workload Universe:	Not reported
202 GPRA Corrective Action Baseline:	No
Corrective Action Workload Universe:	No
Subject to Corrective Action Universe:	No
Non-TSDs Where RCRA CA has Been Imposed Universe:	No
TSDs Potentially Subject to CA Under 3004 (u)/(v) Universe:	No
TSDs Only Subject to CA under Discretionary Auth Universe:	No
Corrective Action Priority Ranking:	No NCAPS ranking
Environmental Control Indicator:	No
Institutional Control Indicator:	No
Human Exposure Controls Indicator:	N/A
Groundwater Controls Indicator:	N/A
Operating TSD Universe:	Not reported
Full Enforcement Universe:	Not reported
Significant Non-Complier Universe:	No
Unaddressed Significant Non-Complier Universe:	No
Addressed Significant Non-Complier Universe:	No
Significant Non-Complier With a Compliance Schedule Universe:	No
Financial Assurance Required:	Not reported
Handler Date of Last Change:	20190628
Recognized Trader-Importer:	No
Recognized Trader-Exporter:	No
Importer of Spent Lead Acid Batteries:	No
Exporter of Spent Lead Acid Batteries:	No
Recycler Activity Without Storage:	No
Manifest Broker:	No

Map ID
Direction
Distance
Elevation

MAP FINDINGS

Site

Database(s)

EDR ID Number
EPA ID Number

WINN PATEL WOODLAND HILLS INC DBA WINN VOLKSWAGEN WOODLAND H (Continued)

1025870490

Sub-Part P Indicator: No

Handler - Owner Operator:

Owner/Operator Indicator: Owner
Owner/Operator Name: WINN PATEL WOODLAND HILLS INC
Legal Status: Other
Date Became Current: Not reported
Date Ended Current: Not reported
Owner/Operator Address: 160 E ARROW HWY
Owner/Operator City,State,Zip: SAN DIMAS, CA 91773
Owner/Operator Telephone: 909-971-1000
Owner/Operator Telephone Ext: Not reported
Owner/Operator Fax: Not reported
Owner/Operator Email: Not reported

Owner/Operator Indicator: Operator
Owner/Operator Name: NANCY STILKEY
Legal Status: Other
Date Became Current: Not reported
Date Ended Current: Not reported
Owner/Operator Address: 160 E ARROW HWY
Owner/Operator City,State,Zip: SAN DIMAS, CA 91773
Owner/Operator Telephone: 909-971-1000
Owner/Operator Telephone Ext: Not reported
Owner/Operator Fax: Not reported
Owner/Operator Email: Not reported

Historic Generators:

Receive Date: 20170329
Handler Name: WINN PATEL WOODLAND HILLS INC DBA WINN VOLKSWAGEN WOODLAND HILLS
Federal Waste Generator Description: Not a generator, verified
State District Owner: Not reported
Large Quantity Handler of Universal Waste: No
Recognized Trader Importer: No
Recognized Trader Exporter: No
Spent Lead Acid Battery Importer: No
Spent Lead Acid Battery Exporter: No
Current Record: Yes
Non Storage Recycler Activity: Not reported
Electronic Manifest Broker: Not reported

List of NAICS Codes and Descriptions:

NAICS Code: 44111
NAICS Description: NEW CAR DEALERS

Facility Has Received Notices of Violations:

Violations: No Violations Found

Evaluation Action Summary:

Evaluations: No Evaluations Found

MAP FINDINGS

Map ID
 Direction
 Distance
 Elevation

Site

Database(s)

EDR ID Number
 EPA ID Number

B16
SE
 < 1/8
 0.034 mi.
 180 ft.

REUBEN'S #1720
21055 VENTURA BL.
WOODLAND HILLS, CA 91364

CERS HAZ WASTE
EMI
HAZMAT
CERS

S106838190
N/A

Site 1 of 2 in cluster B

Relative:
Lower
Actual:
894 ft.

CERS HAZ WASTE:
 Name: TRADER JOE'S #209
 Address: 21055 VENTURA BLVD.
 City,State,Zip: WOODLAND HILLS, CA 91367
 Site ID: 429076
 CERS ID: 10749412
 CERS Description: Hazardous Waste Generator

EMI:
 Name: REUBEN'S #1720
 Address: 21055 VENTURA BL.
 City,State,Zip: WOODLAND HILLS, CA 91364
 Year: 1990
 County Code: 19
 Air Basin: SC
 Facility ID: 65497
 Air District Name: SC
 SIC Code: 5812
 Air District Name: SOUTH COAST AQMD
 Community Health Air Pollution Info System: Not reported
 Consolidated Emission Reporting Rule: Not reported
 Total Organic Hydrocarbon Gases Tons/Yr: 0
 Reactive Organic Gases Tons/Yr: 0
 Carbon Monoxide Emissions Tons/Yr: 0
 NOX - Oxides of Nitrogen Tons/Yr: 0
 SOX - Oxides of Sulphur Tons/Yr: 0
 Particulate Matter Tons/Yr: 0
 Part. Matter 10 Micrometers and Smllr Tons/Yr:0

LOS ANGELES HM:
 Name: TRADER JOE'S #209
 Address: 21055 VENTURA BLVD
 City,State,Zip: WOODLAND HILLS, CA 91364
 Facility ID: FA0035586
 Last Run Date: 04/19/2021
 Status: ACTIVE

CERS:
 Name: TRADER JOE'S #209
 Address: 21055 VENTURA BLVD.
 City,State,Zip: WOODLAND HILLS, CA 91367
 Site ID: 429076
 CERS ID: 10749412
 CERS Description: Chemical Storage Facilities

Violations:
 Site ID: 429076
 Site Name: Trader Joe's #209
 Violation Date: 09-01-2021
 Citation: Un-Specified
 Violation Description: Business Plan Program - Operations/Maintenance - General Local Ordinance

Map ID
Direction
Distance
Elevation

MAP FINDINGS

Site

Database(s)

EDR ID Number
EPA ID Number

REUBEN'S #1720 (Continued)

S106838190

Violation Notes: Returned to compliance on 10/28/2021. Each permit issued pursuant to the provisions of this section shall be posted in a conspicuous place on the premises for which the same is issued.(LAMC 57.120.5.3). To request a duplicate copy or to resolve additional issues regarding your permit you can contact the LAFD CUPA Data Management Unit by email at lafdcupa@lacity.org

Violation Division: Los Angeles City Fire Department
Violation Program: HMRRP
Violation Source: CERS,

Site ID: 429076
Site Name: Trader Joe's #209
Violation Date: 09-01-2021
Citation: HSC 6.95 25505(a)(4) - California Health and Safety Code, Chapter 6.95, Section(s) 25505(a)(4)

Violation Description: Failure to provide initial and annual training to all employees in safety procedures in the event of a release or threatened release of a hazardous material or failure to document and maintain training records for a minimum of three years.

Violation Notes: Returned to compliance on 10/28/2021. Provide all employees with required annual training that includes: the safe handling of hazardous materials, emergency response procedures, and the proper use of response equipment. Maintain three years of annual training records on site.

Violation Division: Los Angeles City Fire Department
Violation Program: HMRRP
Violation Source: CERS,

Evaluation:
Eval General Type: Compliance Evaluation Inspection
Eval Date: 09-01-2021
Violations Found: Yes
Eval Type: Routine done by local agency
Eval Notes: Consent to enter, inspect and take photographs was given by: Erik Anderson, Captain. The Business Activities, Owner/Operator Identification, Hazardous Materials Inventory, Site Map, Emergency Response/Contingency Plan and Employee Training Plan sections were reviewed in CERS and field verified. Review and correct any violations indicated previously in this report, on or before the COMPLY BY date associated with each violation. NOTE: The LAMC, Sections (L.A.M.C. SECTION 57.105.1.4; 57.120.3; 57.121.2 and 57.121.2.1.) requires businesses that store, use or handle hazardous materials in the City of Los Angeles to obtain a Consolidated Permit from the Los Angeles Fire Department CUPA **** Annual submission of a Hazardous Materials Business Plan into California Environmental Reporting System (CERS) is required between January 1 and March 1 of every year. Per L.A.M.C. 57.121.3.5, failure to submit the required hazardous material business plan (HMBP) information into [Truncated]

Eval Division: Los Angeles City Fire Department
Eval Program: HMRRP
Eval Source: CERS,

Eval General Type: Other/Unknown
Eval Date: 10-28-2021
Violations Found: No
Eval Type: Other, not routine, done by local agency
Eval Notes: The Business Activities, Owner/Operator Identification, Hazardous

Map ID
Direction
Distance
Elevation

MAP FINDINGS

Site

Database(s)

EDR ID Number
EPA ID Number

REUBEN'S #1720 (Continued)

S106838190

Materials Inventory, Site Map, Emergency Response/Contingency Plan sections were reviewed in CERS today and the facility is found to have complied with all Hazardous Materials Business Plan violations originally issued on 9/1/21. CERS has been ACCEPTED and all NOVs and NTCs have been cleared.

Eval Division: Los Angeles City Fire Department
Eval Program: HMRRP
Eval Source: CERS,

Eval General Type: Compliance Evaluation Inspection
Eval Date: 10-30-2020
Violations Found: No
Eval Type: Routine done by local agency
Eval Notes: Tony Walker, store manager
Eval Division: Los Angeles County Fire Department
Eval Program: HW
Eval Source: CERS,

Affiliation:

Affiliation Type Desc: Legal Owner
Entity Name: Trader Joe's Company
Entity Title: Not reported
Affiliation Address: P.O. Box 8000
Affiliation City: Monsey
Affiliation State: NY
Affiliation Country: United States
Affiliation Zip: 10952
Affiliation Phone: (626) 599-3700,

Affiliation Type Desc: CUPA District
Entity Name: Los Angeles City Fire Department
Entity Title: Not reported
Affiliation Address: 200 North Main Street, Room 1780
Affiliation City: Los Angeles
Affiliation State: CA
Affiliation Country: Not reported
Affiliation Zip: 90012
Affiliation Phone: (213) 978-3680,

Affiliation Type Desc: Environmental Contact
Entity Name: Justin Moir
Entity Title: Not reported
Affiliation Address: P.O. Box 5049
Affiliation City: Monrovia
Affiliation State: CA
Affiliation Country: Not reported
Affiliation Zip: 91017
Affiliation Phone: ,

Affiliation Type Desc: Facility Mailing Address
Entity Name: Mailing Address
Entity Title: Not reported
Affiliation Address: P.O. Box 8000
Affiliation City: Monsey
Affiliation State: NY
Affiliation Country: Not reported
Affiliation Zip: 10952

Map ID
Direction
Distance
Elevation

MAP FINDINGS

Site

Database(s)

EDR ID Number
EPA ID Number

REUBEN'S #1720 (Continued)

S106838190

Affiliation Phone: ,

Affiliation Type Desc: Operator
Entity Name: Trader Joe's Company
Entity Title: Not reported
Affiliation Address: Not reported
Affiliation City: Not reported
Affiliation State: Not reported
Affiliation Country: Not reported
Affiliation Zip: Not reported
Affiliation Phone: (626) 599-3700,

Affiliation Type Desc: Document Preparer
Entity Name: Michael Davidek
Entity Title: Not reported
Affiliation Address: Not reported
Affiliation City: Not reported
Affiliation State: Not reported
Affiliation Country: Not reported
Affiliation Zip: Not reported
Affiliation Phone: ,

Affiliation Type Desc: Identification Signer
Entity Name: David Hetzel
Entity Title: Director of Construction
Affiliation Address: Not reported
Affiliation City: Not reported
Affiliation State: Not reported
Affiliation Country: Not reported
Affiliation Zip: Not reported
Affiliation Phone: ,

Affiliation Type Desc: Parent Corporation
Entity Name: TRADER JOE'S
Entity Title: Not reported
Affiliation Address: Not reported
Affiliation City: Not reported
Affiliation State: Not reported
Affiliation Country: Not reported
Affiliation Zip: Not reported
Affiliation Phone: ,

B17 **TRADER JOES 209**
SE **21055 VENTURA BLVD**
< 1/8 **WOODLAND HILLS, CA 91367**
0.034 mi.
180 ft. **Site 2 of 2 in cluster B**

RCRA NonGen / NLR **1024866752**
CAL000435343

Relative: RCRA NonGen / NLR:
Lower Date Form Received by Agency: 20180430
Actual: Handler Name: TRADER JOES 209
894 ft. Handler Address: 21055 VENTURA BLVD
Handler City,State,Zip: WOODLAND HILLS, CA 91367
EPA ID: CAL000435343
Contact Name: TRADER JOES FACILITIES DEPT
Contact Address: PO BOX 5049
Contact City,State,Zip: MONROVIA, CA 91016

Map ID
 Direction
 Distance
 Elevation

MAP FINDINGS

Site

Database(s)

EDR ID Number
 EPA ID Number

TRADER JOES 209 (Continued)

1024866752

Contact Telephone:	626-803-5207
Contact Fax:	626-599-2923
Contact Email:	FACILITIESDEPARTMENT@TRADERJOES.COM
Contact Title:	Not reported
EPA Region:	09
Land Type:	Not reported
Federal Waste Generator Description:	Not a generator, verified
Non-Notifier:	Not reported
Biennial Report Cycle:	Not reported
Accessibility:	Not reported
Active Site Indicator:	Handler Activities
State District Owner:	Not reported
State District:	Not reported
Mailing Address:	PO BOX 5049
Mailing City, State, Zip:	MONROVIA, CA 91016
Owner Name:	TRADER JOES COMPANY
Owner Type:	Other
Operator Name:	TRADER JOES FACILITIES DEPT
Operator Type:	Other
Short-Term Generator Activity:	No
Importer Activity:	No
Mixed Waste Generator:	No
Transporter Activity:	No
Transfer Facility Activity:	No
Recycler Activity with Storage:	No
Small Quantity On-Site Burner Exemption:	No
Smelting Melting and Refining Furnace Exemption:	No
Underground Injection Control:	No
Off-Site Waste Receipt:	No
Universal Waste Indicator:	Yes
Universal Waste Destination Facility:	Yes
Federal Universal Waste:	No
Active Site Fed-Reg Treatment Storage and Disposal Facility:	Not reported
Active Site Converter Treatment storage and Disposal Facility:	Not reported
Active Site State-Reg Treatment Storage and Disposal Facility:	Not reported
Active Site State-Reg Handler:	---
Federal Facility Indicator:	Not reported
Hazardous Secondary Material Indicator:	N
Sub-Part K Indicator:	Not reported
Commercial TSD Indicator:	No
Treatment Storage and Disposal Type:	Not reported
2018 GPRA Permit Baseline:	Not on the Baseline
2018 GPRA Renewals Baseline:	Not on the Baseline
Permit Renewals Workload Universe:	Not reported
Permit Workload Universe:	Not reported
Permit Progress Universe:	Not reported
Post-Closure Workload Universe:	Not reported
Closure Workload Universe:	Not reported
202 GPRA Corrective Action Baseline:	No
Corrective Action Workload Universe:	No
Subject to Corrective Action Universe:	No
Non-TSDFs Where RCRA CA has Been Imposed Universe:	No
TSDFs Potentially Subject to CA Under 3004 (u)/(v) Universe:	No
TSDFs Only Subject to CA under Discretionary Auth Universe:	No
Corrective Action Priority Ranking:	No NCAPS ranking
Environmental Control Indicator:	No
Institutional Control Indicator:	No

Map ID
Direction
Distance
Elevation

MAP FINDINGS

Site

Database(s)

EDR ID Number
EPA ID Number

TRADER JOES 209 (Continued)

1024866752

Human Exposure Controls Indicator: N/A
Groundwater Controls Indicator: N/A
Operating TSDF Universe: Not reported
Full Enforcement Universe: Not reported
Significant Non-Complier Universe: No
Unaddressed Significant Non-Complier Universe: No
Addressed Significant Non-Complier Universe: No
Significant Non-Complier With a Compliance Schedule Universe: No
Financial Assurance Required: Not reported
Handler Date of Last Change: 20180907
Recognized Trader-Importer: No
Recognized Trader-Exporter: No
Importer of Spent Lead Acid Batteries: No
Exporter of Spent Lead Acid Batteries: No
Recycler Activity Without Storage: No
Manifest Broker: No
Sub-Part P Indicator: No

Handler - Owner Operator:

Owner/Operator Indicator: Owner
Owner/Operator Name: TRADER JOES COMPANY
Legal Status: Other
Date Became Current: Not reported
Date Ended Current: Not reported
Owner/Operator Address: PO BOX 5049
Owner/Operator City,State,Zip: MONROVIA, CA 91016
Owner/Operator Telephone: 626-803-5207
Owner/Operator Telephone Ext: Not reported
Owner/Operator Fax: Not reported
Owner/Operator Email: Not reported

Owner/Operator Indicator: Operator
Owner/Operator Name: TRADER JOES FACILITIES DEPT
Legal Status: Other
Date Became Current: Not reported
Date Ended Current: Not reported
Owner/Operator Address: PO BOX 5049
Owner/Operator City,State,Zip: MONROVIA, CA 91016
Owner/Operator Telephone: 626-803-5207
Owner/Operator Telephone Ext: Not reported
Owner/Operator Fax: Not reported
Owner/Operator Email: Not reported

Historic Generators:

Receive Date: 20180430
Handler Name: TRADER JOES 209
Federal Waste Generator Description: Not a generator, verified
State District Owner: Not reported
Large Quantity Handler of Universal Waste: No
Recognized Trader Importer: No
Recognized Trader Exporter: No
Spent Lead Acid Battery Importer: No
Spent Lead Acid Battery Exporter: No
Current Record: Yes
Non Storage Recycler Activity: Not reported

Map ID
 Direction
 Distance
 Elevation

MAP FINDINGS

Site

Database(s)

EDR ID Number
 EPA ID Number

TRADER JOES 209 (Continued)

1024866752

Electronic Manifest Broker: Not reported

List of NAICS Codes and Descriptions:

NAICS Code: 445110
 NAICS Description: SUPERMARKETS AND OTHER GROCERY RETAILERS (EXCEPT CONVENIENCE RETAILERS)

Facility Has Received Notices of Violations:

Violations: No Violations Found

Evaluation Action Summary:

Evaluations: No Evaluations Found

C18
South
< 1/8
0.084 mi.
442 ft.

THE LOFT
5338 ALHAMA DR
WOODLAND HILLS, CA 91364

HAZMAT S123520424
N/A

Site 1 of 2 in cluster C

Relative:
Higher
Actual:
900 ft.

LOS ANGELES HM:
 Name: THE LOFT
 Address: 5338 ALHAMA DR
 City,State,Zip: WOODLAND HILLS, CA 91364
 Facility ID: FA0040197
 Last Run Date: 04/19/2021
 Status: INACTIVE

D19
SE
< 1/8
0.090 mi.
475 ft.

ARDEN REALTY GROUP INC
21031 VENTURA BLVD
WOODLAND HILLS, CA 91364

RCRA-SQG 1000154920
FINDS CAD112729330
ECHO

Site 1 of 7 in cluster D

Relative:
Higher
Actual:
898 ft.

RCRA-SQG:
 Date Form Received by Agency: 19960621
 Handler Name: ARDEN REALTY GROUP INC
 Handler Address: 21031 VENTURA BLVD
 Handler City,State,Zip: WOODLAND HILLS, CA 91364
 EPA ID: CAD112729330
 Contact Name: TONY YESETA
 Contact Address: 21031 VENTURA BLVD STE 921
 Contact City,State,Zip: WOODLAND HILLS, CA 91364
 Contact Telephone: 818-340-8090
 Contact Fax: Not reported
 Contact Email: Not reported
 Contact Title: Not reported
 EPA Region: 09
 Land Type: Private
 Federal Waste Generator Description: Small Quantity Generator
 Non-Notifier: Not reported
 Biennial Report Cycle: Not reported
 Accessibility: Not reported
 Active Site Indicator: Handler Activities
 State District Owner: CA

Map ID
 Direction
 Distance
 Elevation

MAP FINDINGS

Site

Database(s)

EDR ID Number
 EPA ID Number

ARDEN REALTY GROUP INC (Continued)

1000154920

State District:	3
Mailing Address:	21031 VENTURA BLVD
Mailing City, State, Zip:	WOODLAND HILLS, CA 91364
Owner Name:	ARDEN REALTY GROUP INC
Owner Type:	Private
Operator Name:	NOT REQUIRED
Operator Type:	Private
Short-Term Generator Activity:	No
Importer Activity:	No
Mixed Waste Generator:	No
Transporter Activity:	No
Transfer Facility Activity:	No
Recycler Activity with Storage:	No
Small Quantity On-Site Burner Exemption:	No
Smelting Melting and Refining Furnace Exemption:	No
Underground Injection Control:	No
Off-Site Waste Receipt:	No
Universal Waste Indicator:	No
Universal Waste Destination Facility:	No
Federal Universal Waste:	No
Active Site Fed-Reg Treatment Storage and Disposal Facility:	Not reported
Active Site Converter Treatment storage and Disposal Facility:	Not reported
Active Site State-Reg Treatment Storage and Disposal Facility:	Not reported
Active Site State-Reg Handler:	---
Federal Facility Indicator:	Not reported
Hazardous Secondary Material Indicator:	NN
Sub-Part K Indicator:	Not reported
Commercial TSD Indicator:	No
Treatment Storage and Disposal Type:	Not reported
2018 GPRA Permit Baseline:	Not on the Baseline
2018 GPRA Renewals Baseline:	Not on the Baseline
Permit Renewals Workload Universe:	Not reported
Permit Workload Universe:	Not reported
Permit Progress Universe:	Not reported
Post-Closure Workload Universe:	Not reported
Closure Workload Universe:	Not reported
202 GPRA Corrective Action Baseline:	No
Corrective Action Workload Universe:	No
Subject to Corrective Action Universe:	No
Non-TSDFs Where RCRA CA has Been Imposed Universe:	No
TSDFs Potentially Subject to CA Under 3004 (u)/(v) Universe:	No
TSDFs Only Subject to CA under Discretionary Auth Universe:	No
Corrective Action Priority Ranking:	No NCAPS ranking
Environmental Control Indicator:	No
Institutional Control Indicator:	No
Human Exposure Controls Indicator:	N/A
Groundwater Controls Indicator:	N/A
Operating TSDF Universe:	Not reported
Full Enforcement Universe:	Not reported
Significant Non-Complier Universe:	No
Unaddressed Significant Non-Complier Universe:	No
Addressed Significant Non-Complier Universe:	No
Significant Non-Complier With a Compliance Schedule Universe:	No
Financial Assurance Required:	Not reported
Handler Date of Last Change:	20020627
Recognized Trader-Importer:	No
Recognized Trader-Exporter:	No

Map ID
Direction
Distance
Elevation

MAP FINDINGS

Site

Database(s)

EDR ID Number
EPA ID Number

ARDEN REALTY GROUP INC (Continued)

1000154920

Importer of Spent Lead Acid Batteries: No
Exporter of Spent Lead Acid Batteries: No
Recycler Activity Without Storage: Not reported
Manifest Broker: Not reported
Sub-Part P Indicator: No

Handler - Owner Operator:

Owner/Operator Indicator: Owner
Owner/Operator Name: ARDEN REALTY GROUP INC
Legal Status: Private
Date Became Current: Not reported
Date Ended Current: Not reported
Owner/Operator Address: 21031 VENTURA BLVD STE 921
Owner/Operator City,State,Zip: WOODLAND HILLS, CA 91364
Owner/Operator Telephone: 818-340-8090
Owner/Operator Telephone Ext: Not reported
Owner/Operator Fax: Not reported
Owner/Operator Email: Not reported

Owner/Operator Indicator: Operator
Owner/Operator Name: NOT REQUIRED
Legal Status: Private
Date Became Current: Not reported
Date Ended Current: Not reported
Owner/Operator Address: NOT REQUIRED
Owner/Operator City,State,Zip: NOT REQUIRED, ME 99999
Owner/Operator Telephone: 415-555-1212
Owner/Operator Telephone Ext: Not reported
Owner/Operator Fax: Not reported
Owner/Operator Email: Not reported

Historic Generators:

Receive Date: 19960621
Handler Name: ARDEN REALTY GROUP INC
Federal Waste Generator Description: Small Quantity Generator
State District Owner: CA
Large Quantity Handler of Universal Waste: No
Recognized Trader Importer: No
Recognized Trader Exporter: No
Spent Lead Acid Battery Importer: No
Spent Lead Acid Battery Exporter: No
Current Record: Yes
Non Storage Recycler Activity: Not reported
Electronic Manifest Broker: Not reported

List of NAICS Codes and Descriptions:

NAICS Codes: No NAICS Codes Found

Facility Has Received Notices of Violations:

Violations: No Violations Found

Evaluation Action Summary:

Evaluations: No Evaluations Found

Map ID
 Direction
 Distance
 Elevation

MAP FINDINGS

Site

Database(s)

EDR ID Number
 EPA ID Number

ARDEN REALTY GROUP INC (Continued)

1000154920

FINDS:

Registry ID: 110002667409

Click Here:

Environmental Interest/Information System:

RCRAInfo is a national information system that supports the Resource Conservation and Recovery Act (RCRA) program through the tracking of events and activities related to facilities that generate, transport, and treat, store, or dispose of hazardous waste. RCRAInfo allows RCRA program staff to track the notification, permit, compliance, and corrective action activities required under RCRA.
 STATE MASTER

[Click this hyperlink](#) while viewing on your computer to access additional FINDS: detail in the EDR Site Report.

ECHO:

Envid: 1000154920
 Registry ID: 110002667409
 DFR URL: <http://echo.epa.gov/detailed-facility-report?fid=110002667409>
 Name: ARDEN REALTY GROUP INC
 Address: 21031 VENTURA BLVD
 City,State,Zip: WOODLAND HILLS, CA 91364

**D20
 SE
 < 1/8
 0.090 mi.
 475 ft.**

**ARDEN REALTY INC
 21031 VENTURA BLVD
 WOODLAND HILLS, CA 91364**

**HAZNET
 HAZMAT
 HWTS**

**S112981952
 N/A**

Site 2 of 7 in cluster D

**Relative:
 Higher
 Actual:
 898 ft.**

HAZNET:

Name: ARDEN REALTY INC
 Address: 21031 VENTURA BLVD
 Address 2: Not reported
 City,State,Zip: WOODLAND HILLS, CA 91364
 Contact: GREG HUSEBYE
 Telephone: 3109662664
 Mailing Name: Not reported
 Mailing Address: 11601 WILSHIRE BLVD STE 400

Year: 2011
 Gepaid: CAC002656803
 TSD EPA ID: AZC950823111
 CA Waste Code: 151 - Asbestos containing waste
 Disposal Method: H132 - Landfill Or Surface Impoundment That Will Be Closed As Landfill(To Include On-Site Treatment And/Or Stabilization)
 Tons: 0.8

Year: 2011
 Gepaid: CAC002656803
 TSD EPA ID: CAD009007626
 CA Waste Code: 151 - Asbestos containing waste
 Disposal Method: H132 - Landfill Or Surface Impoundment That Will Be Closed As Landfill(To Include On-Site Treatment And/Or Stabilization)
 Tons: 2

Year: 2011

Map ID
Direction
Distance
Elevation

MAP FINDINGS

Site

Database(s)

EDR ID Number
EPA ID Number

ARDEN REALTY INC (Continued)

S112981952

Gepaid: CAC002656803
TSD EPA ID: CAD028409019
CA Waste Code: 181 - Other inorganic solid waste
Disposal Method: H141 - Storage, Bulking, And/Or Transfer Off Site--No
Treatment/Reovery (H010-H129) Or (H131-H135)
Tons: 5.28

Year: 2011
Gepaid: CAC002656803
TSD EPA ID: CAT080013352
CA Waste Code: 331 - Off-specification, aged or surplus organics
Disposal Method: H061 - Fuel Blending Prior To Energy Recovery At Another Site
Tons: 0.33

Year: 2010
Gepaid: CAC002656803
TSD EPA ID: CAD028409019
CA Waste Code: 181 - Other inorganic solid waste
Disposal Method: H141 - Storage, Bulking, And/Or Transfer Off Site--No
Treatment/Reovery (H010-H129) Or (H131-H135)
Tons: 2.9

Additional Info:

Year: 2010
Gen EPA ID: CAC002656803

Shipment Date: 20100819
Creation Date: 11/3/2010 18:30:17
Receipt Date: 20100826
Manifest ID: 002141553FLE
Trans EPA ID: CAR000049064
Trans Name: ECTI
Trans 2 EPA ID: Not reported
Trans 2 Name: Not reported
TSDf EPA ID: CAD028409019
Trans Name: CROSBY & OVERTON PLT NO 1
TSDf Alt EPA ID: Not reported
TSDf Alt Name: Not reported
Waste Code Description: 181 - Other inorganic solid waste Organics
RCRA Code: D008
Meth Code: H141 - Storage, Bulking, And/Or Transfer Off Site--No
Treatment/Reovery (H010-H129) Or (H131-H135)
Quantity Tons: 2.9
Waste Quantity: 5800
Quantity Unit: P
Additional Code 1: Not reported
Additional Code 2: Not reported
Additional Code 3: Not reported
Additional Code 4: Not reported
Additional Code 5: Not reported

Additional Info:

Year: 2011
Gen EPA ID: CAC002656803

Map ID
Direction
Distance
Elevation

MAP FINDINGS

Site

Database(s)

EDR ID Number
EPA ID Number

ARDEN REALTY INC (Continued)

S112981952

Shipment Date:	20111005
Creation Date:	12/20/2011 18:30:31
Receipt Date:	20111007
Manifest ID:	004629910FLE
Trans EPA ID:	CAR000049064
Trans Name:	ECTI
Trans 2 EPA ID:	Not reported
Trans 2 Name:	Not reported
TSDf EPA ID:	CAD009007626
Trans Name:	AZUSA LAND RECLAMATION
TSDf Alt EPA ID:	Not reported
TSDf Alt Name:	Not reported
Waste Code Description:	151 - Asbestos-containing waste
RCRA Code:	Not reported
Meth Code:	H132 - Landfill Or Surface Impoundment That Will Be Closed As Landfill(To Include On-Site Treatment And/Or Stabilization)
Quantity Tons:	2
Waste Quantity:	5
Quantity Unit:	Y
Additional Code 1:	Not reported
Additional Code 2:	Not reported
Additional Code 3:	Not reported
Additional Code 4:	Not reported
Additional Code 5:	Not reported
Shipment Date:	20111005
Creation Date:	3/22/2012 20:30:11
Receipt Date:	20111007
Manifest ID:	004629909FLE
Trans EPA ID:	CAR000049064
Trans Name:	ECTI
Trans 2 EPA ID:	Not reported
Trans 2 Name:	Not reported
TSDf EPA ID:	AZC950823111
Trans Name:	LA PAZ COUNTY LANDFILL
TSDf Alt EPA ID:	Not reported
TSDf Alt Name:	Not reported
Waste Code Description:	151 - Asbestos-containing waste
RCRA Code:	Not reported
Meth Code:	H132 - Landfill Or Surface Impoundment That Will Be Closed As Landfill(To Include On-Site Treatment And/Or Stabilization)
Quantity Tons:	0.8
Waste Quantity:	2
Quantity Unit:	Y
Additional Code 1:	Not reported
Additional Code 2:	Not reported
Additional Code 3:	Not reported
Additional Code 4:	Not reported
Additional Code 5:	Not reported
Shipment Date:	20111005
Creation Date:	12/13/2011 18:30:24
Receipt Date:	20111006
Manifest ID:	004629911FLE
Trans EPA ID:	CAR000049064
Trans Name:	ECTI
Trans 2 EPA ID:	Not reported

Map ID
Direction
Distance
Elevation

MAP FINDINGS

Site

Database(s)

EDR ID Number
EPA ID Number

ARDEN REALTY INC (Continued)

S112981952

Trans 2 Name:	Not reported
TSDf EPA ID:	CAD028409019
Trans Name:	CROSBY & OVERTON PLT NO 1
TSDf Alt EPA ID:	Not reported
TSDf Alt Name:	Not reported
Waste Code Description:	181 - Other inorganic solid waste Organics
RCRA Code:	D008
Meth Code:	H141 - Storage, Bulking, And/Or Transfer Off Site--No Treatment/Reovery (H010-H129) Or (H131-H135)
Quantity Tons:	1.98
Waste Quantity:	3960
Quantity Unit:	P
Additional Code 1:	Not reported
Additional Code 2:	Not reported
Additional Code 3:	Not reported
Additional Code 4:	Not reported
Additional Code 5:	Not reported
Shipment Date:	20110323
Creation Date:	5/31/2011 18:30:11
Receipt Date:	20110325
Manifest ID:	007663782JJK
Trans EPA ID:	CAD982440364
Trans Name:	PFR ENVIRONMENTAL SERVICES INC
Trans 2 EPA ID:	Not reported
Trans 2 Name:	Not reported
TSDf EPA ID:	CAT080013352
Trans Name:	DEMENNO KERDOON
TSDf Alt EPA ID:	Not reported
TSDf Alt Name:	Not reported
Waste Code Description:	331 - Off-specification, aged, or surplus organics
RCRA Code:	D001
Meth Code:	H061 - Fuel Blending Prior To Energy Recovery At Another Site
Quantity Tons:	0.33
Waste Quantity:	100
Quantity Unit:	G
Additional Code 1:	Not reported
Additional Code 2:	Not reported
Additional Code 3:	Not reported
Additional Code 4:	Not reported
Additional Code 5:	Not reported
Shipment Date:	20110216
Creation Date:	4/22/2011 18:30:09
Receipt Date:	20110217
Manifest ID:	004219449FLE
Trans EPA ID:	CAR000049064
Trans Name:	ECTI
Trans 2 EPA ID:	Not reported
Trans 2 Name:	Not reported
TSDf EPA ID:	CAD028409019
Trans Name:	CROSBY & OVERTON PLT NO 1
TSDf Alt EPA ID:	Not reported
TSDf Alt Name:	Not reported
Waste Code Description:	181 - Other inorganic solid waste Organics
RCRA Code:	D008
Meth Code:	H141 - Storage, Bulking, And/Or Transfer Off Site--No

Map ID
Direction
Distance
Elevation

MAP FINDINGS

Site

Database(s)

EDR ID Number
EPA ID Number

ARDEN REALTY INC (Continued)

S112981952

	Treatment/Reovery (H010-H129) Or (H131-H135)
Quantity Tons:	0.3
Waste Quantity:	600
Quantity Unit:	P
Additional Code 1:	Not reported
Additional Code 2:	Not reported
Additional Code 3:	Not reported
Additional Code 4:	Not reported
Additional Code 5:	Not reported
Shipment Date:	20110216
Creation Date:	4/22/2011 18:30:09
Receipt Date:	20110217
Manifest ID:	004219451FLE
Trans EPA ID:	CAR000049064
Trans Name:	ECTI
Trans 2 EPA ID:	Not reported
Trans 2 Name:	Not reported
TSDf EPA ID:	CAD028409019
Trans Name:	CROSBY & OVERTON PLT NO 1
TSDf Alt EPA ID:	Not reported
TSDf Alt Name:	Not reported
Waste Code Description:	181 - Other inorganic solid waste Organics
RCRA Code:	D008
Meth Code:	H141 - Storage, Bulking, And/Or Transfer Off Site--No Treatment/Reovery (H010-H129) Or (H131-H135)
Quantity Tons:	3
Waste Quantity:	6000
Quantity Unit:	P
Additional Code 1:	Not reported
Additional Code 2:	Not reported
Additional Code 3:	Not reported
Additional Code 4:	Not reported
Additional Code 5:	Not reported

LOS ANGELES HM:

Name:	WOODLAND HILLS CORPORATE CENTER
Address:	21031 VENTURA BLVD UNIT 450
City,State,Zip:	WOODLAND HILLS, CA 91364
Facility ID:	FA0033478
Last Run Date:	04/19/2021
Status:	ACTIVE

HWTS:

Name:	ARDEN REALTY INC
Address:	21031 VENTURA BLVD
Address 2:	Not reported
City,State,Zip:	WOODLAND HILLS, CA 91364
EPA ID:	CAC002656803
Inactive Date:	02/10/2011
Create Date:	08/13/2010
Last Act Date:	Not reported
Mailing Name:	Not reported
Mailing Address:	11601 WILSHIRE BLVD STE 400
Mailing Address 2:	Not reported
Mailing City,State,Zip:	LOS ANGELES, CA 90025

Map ID
Direction
Distance
Elevation

MAP FINDINGS

Site

Database(s)

EDR ID Number
EPA ID Number

ARDEN REALTY INC (Continued)

S112981952

Owner Name: ARDEN REALTY INC
Owner Address: 11601 WILSHIRE BLVD STE 400
Owner Address 2: Not reported
Owner City,State,Zip: LOS ANGELES, CA 90025
Contact Name: GREG HUSEBYE
Contact Address: 11601 WILSHIRE BLVD STE 400
Contact Address 2: Not reported
City,State,Zip: LOS ANGELES, CA 90025
Facility Status: Inactive
Facility Type: TEMPORARY
Category: STATE
Latitude: 34.16748
Longitude: -118.59146

**E21
SW
< 1/8
0.099 mi.
525 ft.**

**RUDYS HARDWARE
21142 W VENTURA BLVD
WOODLAND HILLS, CA 91364**

**HAZMAT S123544937
N/A**

Site 1 of 3 in cluster E

**Relative:
Higher
Actual:
898 ft.**

LOS ANGELES HM:
Name: RUDYS HARDWARE
Address: 21142 W VENTURA BLVD
City,State,Zip: WOODLAND HILLS, CA 91364
Facility ID: FA0010335
Last Run Date: 04/19/2021
Status: INACTIVE

**D22
SE
< 1/8
0.100 mi.
528 ft.**

**WOODLAND HILLS FINANCIAL CENTER
21021 W VENTURA BLVD
WOODLAND HILLS, CA 91364**

**HAZMAT S123548961
N/A**

Site 3 of 7 in cluster D

**Relative:
Higher
Actual:
896 ft.**

LOS ANGELES HM:
Name: WOODLAND HILLS FINANCIAL CENTER
Address: 21021 W VENTURA BLVD
City,State,Zip: WOODLAND HILLS, CA 91364
Facility ID: FA0024046
Last Run Date: 04/19/2021
Status: INACTIVE

Name: WOODLAND HILLS FINANCIAL CENTER
Address: 21021 W VENTURA BLVD
City,State,Zip: WOODLAND HILLS, CA 91364
Facility ID: FA0024046
Last Run Date: 04/19/2021
Status: INACTIVE

Map ID
 Direction
 Distance
 Elevation

MAP FINDINGS

Site

Database(s)

EDR ID Number
 EPA ID Number

D23
SE
 < 1/8
 0.114 mi.
 601 ft.

21001 VENTURA BLVD
WOODLAND HILLS, CA
 Site 4 of 7 in cluster D

UST U004301073
 N/A

Relative:
Higher
Actual:
898 ft.

LOS ANGELES UST:
 Name: Not reported
 Address: 21001 VENTURA BLVD
 City,State,Zip: WOODLAND HILLS, CA
 Facility ID: Not reported
 Last Run Date: 01/01/1900
 Status: HISTORICAL

F24
West
 < 1/8
 0.117 mi.
 619 ft.

EMISSION TEST LABORATORY
5435 N COMERCIO WY
LOS ANGELES, CA 91364
 Site 1 of 10 in cluster F

UST U004305587
 N/A

Relative:
Lower
Actual:
893 ft.

LOS ANGELES UST:
 Name: EMISSION TEST LABORATORY
 Address: 5435 N COMERCIO WY
 City,State,Zip: LOS ANGELES, CA 91364
 Facility ID: FA0002902
 Last Run Date: 04/19/2021
 Status: INACTIVE

F25
West
 < 1/8
 0.117 mi.
 619 ft.

VOLKSWAGEN OF AMERICA, INC
5435 COMERCIO WAY
WOODLAND HILLS, CA 91364
 Site 2 of 10 in cluster F

SWEEPS UST S101586621
CA FID UST N/A

Relative:
Lower
Actual:
893 ft.

SWEEPS UST:
 Name: VOLKSWAGEN OF AMERICA, INC
 Address: 5435 COMERCIO WAY
 City: WOODLAND HILLS
 Status: Not reported
 Comp Number: 1943
 Number: Not reported
 Board Of Equalization: 44-012091
 Referral Date: Not reported
 Action Date: Not reported
 Created Date: Not reported
 Owner Tank Id: Not reported
 SWRCB Tank Id: 19-050-001943-000001
 Tank Status: Not reported
 Capacity: Not reported
 Active Date: Not reported
 Tank Use: OIL
 STG: WASTE
 Content: WASTE OIL
 Number Of Tanks: 2

 Name: VOLKSWAGEN OF AMERICA, INC
 Address: 5435 COMERCIO WAY
 City: WOODLAND HILLS

Map ID
Direction
Distance
Elevation

MAP FINDINGS

Site

Database(s)

EDR ID Number
EPA ID Number

VOLKSWAGEN OF AMERICA, INC (Continued)

S101586621

Status: Not reported
Comp Number: 1943
Number: Not reported
Board Of Equalization: 44-012091
Referral Date: Not reported
Action Date: Not reported
Created Date: Not reported
Owner Tank Id: Not reported
SWRCB Tank Id: 19-050-001943-000002
Tank Status: Not reported
Capacity: Not reported
Active Date: Not reported
Tank Use: CHEMICAL
STG: PRODUCT
Content: UNKNOWN
Number Of Tanks: Not reported

CA FID UST:

Facility ID: 19054226
Regulated By: UTKI
Regulated ID: 00034134
Cortese Code: Not reported
SIC Code: Not reported
Facility Phone: 8183475736
Mail To: Not reported
Mailing Address: 27650 DEQUINDRE RD
Mailing Address 2: Not reported
Mailing City,St,Zip: WOODLAND HILLS 913640000
Contact: Not reported
Contact Phone: Not reported
DUNs Number: Not reported
NPDES Number: Not reported
EPA ID: Not reported
Comments: Not reported
Status: Inactive

F26
West
< 1/8
0.117 mi.
619 ft.

EMISSION TEST LABORATORY
5435 N COMERCIO WY
LOS ANGELES, CA 91364
Site 3 of 10 in cluster F

HAZMAT S123542268
N/A

Relative:
Lower
Actual:
893 ft.

LOS ANGELES HM:
Name: EMISSION TEST LABORATORY
Address: 5435 N COMERCIO WY
City,State,Zip: LOS ANGELES, CA 91364
Facility ID: FA0002902
Last Run Date: 04/19/2021
Status: INACTIVE

MAP FINDINGS

Map ID Direction Distance Elevation	Site	Database(s)	EDR ID Number EPA ID Number
C27 South < 1/8 0.118 mi. 624 ft.	EUROPEAN AUTO WORKS 5334 ALHAMA DR WOODLAND HILLS, CA 91364 Site 2 of 2 in cluster C	HAZMAT	S113802584 N/A
Relative: Higher	LOS ANGELES HM: Name: EUROPEAN AUTO WORKS Address: 5334 ALHAMA DR City,State,Zip: WOODLAND HILLS, CA 91364 Facility ID: FA0030740 Last Run Date: 04/19/2021 Status: INACTIVE		
Actual: 902 ft.			
G28 WSW < 1/8 0.123 mi. 647 ft.	21214 VENTURA BLVD WOODLAND HILLS, CA Site 1 of 4 in cluster G	UST	U004301118 N/A
Relative: Higher	LOS ANGELES UST: Name: Not reported Address: 21214 VENTURA BLVD City,State,Zip: WOODLAND HILLS, CA Facility ID: Not reported Last Run Date: 01/01/1900 Status: HISTORICAL		
Actual: 897 ft.			
E29 SW 1/8-1/4 0.126 mi. 667 ft.	CREATIVE COTTONS 21133 W COSTANSO ST WOODLAND HILLS, CA 91364 Site 2 of 3 in cluster E	HAZMAT	S123547134 N/A
Relative: Higher	LOS ANGELES HM: Name: CREATIVE COTTONS Address: 21133 W COSTANSO ST City,State,Zip: WOODLAND HILLS, CA 91364 Facility ID: FA0018170 Last Run Date: 04/19/2021 Status: INACTIVE		
Actual: 901 ft.			
E30 SW 1/8-1/4 0.126 mi. 667 ft.	AT&T CALIFORNIA - B119X 21133 COSTANSO ST WOODLAND HILLS, CA 91364 Site 3 of 3 in cluster E	HAZMAT CERS	S124443259 N/A
Relative: Higher	LOS ANGELES HM: Name: AT&T CALIFORNIA- B119X Address: 21133 COSTANSO ST City,State,Zip: WOODLAND HILLS, CA 91364 Facility ID: FA0041667 Last Run Date: 04/19/2021 Status: ACTIVE		
Actual: 901 ft.			

Map ID
Direction
Distance
Elevation

MAP FINDINGS

Site

Database(s)

EDR ID Number
EPA ID Number

AT&T CALIFORNIA - B119X (Continued)

S124443259

CERS:

Name: AT&T CALIFORNIA - B119X
Address: 21133 COSTANSO ST
City,State,Zip: WOODLAND HILLS, CA 91364
Site ID: 551596
CERS ID: 10817521
CERS Description: Chemical Storage Facilities

Evaluation:

Eval General Type: Compliance Evaluation Inspection
Eval Date: 05-14-2020
Violations Found: No
Eval Type: Routine done by local agency
Eval Notes: Consent to enter, inspect and take photographs was given by: Alex Coronado, ESM The Business Activities, Owner/Operator Identification, Hazardous Materials Inventory, Site Map, Emergency Response/Contingency Plan and Employee Training Plan sections were reviewed in CERS and field verified. Review and correct any violations indicated previously in this report, on or before the COMPLY BY date associated with each violation. NOTE: The LAMC, Sections (L.A.M.C. SECTION 57.105.1.4; 57.120.3; 57.121.2 and 57.121.2.1.) requires businesses that store, use or handle hazardous materials in the City of Los Angeles to obtain a Consolidated Permit from the Los Angeles Fire Department CUPA **** Annual submission of a Hazardous Materials Business Plan into California Environmental Reporting System (CERS) is required between January 1 and March 1 of every year. Per L.A.M.C. 57.121.3.5, failure to submit the required hazardous material business plan (HMBP) information annually [Truncated]
Eval Division: Los Angeles City Fire Department
Eval Program: HMRRP
Eval Source: CERS,

Eval General Type: Other/Unknown
Eval Date: 04-13-2020
Violations Found: No
Eval Type: Other, not routine, done by local agency
Eval Notes: CERS Review, volume/qty verification, contact EH&S.
Eval Division: Los Angeles City Fire Department
Eval Program: HMRRP
Eval Source: CERS,

Eval General Type: Other/Unknown
Eval Date: 05-14-2020
Violations Found: No
Eval Type: Other, not routine, done by local agency
Eval Notes: Inspector Bystrom conducted an investigation to determine if facility stores chemicals at threshold level and should be required to file HMBP with ATT ESM, Alex Coronado. The following observations were made: Site has 3 trays of 6 batteries (972 pounds). Site stores chemicals above threshold quantity. Should be in HMBP.
Eval Division: Los Angeles City Fire Department
Eval Program: HMRRP
Eval Source: CERS,

Affiliation:

Affiliation Type Desc: Legal Owner
Entity Name: Pacific Bell Telephone Company dba AT&T California

Map ID
Direction
Distance
Elevation

MAP FINDINGS

Site

Database(s)

EDR ID Number
EPA ID Number

AT&T CALIFORNIA - B119X (Continued)

S124443259

Entity Title: Not reported
Affiliation Address: 308 S. Akard St., 17th Floor
Affiliation City: Dallas
Affiliation State: TX
Affiliation Country: United States
Affiliation Zip: 75202
Affiliation Phone: (214) 464-1712,

Affiliation Type Desc: CUPA District
Entity Name: Los Angeles City Fire Department
Entity Title: Not reported
Affiliation Address: 200 North Main Street, Room 1780
Affiliation City: Los Angeles
Affiliation State: CA
Affiliation Country: Not reported
Affiliation Zip: 90012
Affiliation Phone: (213) 978-3680,

Affiliation Type Desc: Document Preparer
Entity Name: Peter Burnell, Sigma Consultants, Inc.
Entity Title: Not reported
Affiliation Address: Not reported
Affiliation City: Not reported
Affiliation State: Not reported
Affiliation Country: Not reported
Affiliation Zip: Not reported
Affiliation Phone: ,

Affiliation Type Desc: Parent Corporation
Entity Name: Pacific Bell Telephone Company dba AT&T California
Entity Title: Not reported
Affiliation Address: Not reported
Affiliation City: Not reported
Affiliation State: Not reported
Affiliation Country: Not reported
Affiliation Zip: Not reported
Affiliation Phone: ,

Affiliation Type Desc: Environmental Contact
Entity Name: AT&T EH&S Hotline - Option #1
Entity Title: Not reported
Affiliation Address: 308 S. Akard St., 17th Floor
Affiliation City: Dallas
Affiliation State: TX
Affiliation Country: Not reported
Affiliation Zip: 75202
Affiliation Phone: ,

Affiliation Type Desc: Facility Mailing Address
Entity Name: Mailing Address
Entity Title: Not reported
Affiliation Address: 308 S. Akard St., 17th Floor
Affiliation City: Dallas
Affiliation State: TX
Affiliation Country: Not reported
Affiliation Zip: 75202
Affiliation Phone: ,

Map ID
Direction
Distance
Elevation

MAP FINDINGS

Site

Database(s)

EDR ID Number
EPA ID Number

AT&T CALIFORNIA - B119X (Continued)

S124443259

Affiliation Type Desc: Identification Signer
Entity Name: Jeremy McGrue
Entity Title: National EPCRA Manager
Affiliation Address: Not reported
Affiliation City: Not reported
Affiliation State: Not reported
Affiliation Country: Not reported
Affiliation Zip: Not reported
Affiliation Phone: ,

Affiliation Type Desc: Operator
Entity Name: AT&T California
Entity Title: Not reported
Affiliation Address: Not reported
Affiliation City: Not reported
Affiliation State: Not reported
Affiliation Country: Not reported
Affiliation Zip: Not reported
Affiliation Phone: (800) 566-9347,

D31
SE
1/8-1/4
0.142 mi.
748 ft.

VALVOLINE INSTANT OIL CHANGE GN0051
21000 VENTURA BLVD
WOODLAND HILLS, CA 91364
Site 5 of 7 in cluster D

CERS HAZ WASTE
CERS TANKS
HAZNET
HAZMAT
CERS
HWTS

S113800913
N/A

Relative:
Higher

Actual:
902 ft.

CERS HAZ WASTE:
Name: VALVOLINE INSTANT OIL CHANGE GN0051
Address: 21000 VENTURA BLVD
City,State,Zip: WOODLAND HILLS, CA 91364
Site ID: 80079
CERS ID: 10160717
CERS Description: Hazardous Waste Generator

CERS TANKS:
Name: VALVOLINE INSTANT OIL CHANGE GN0051
Address: 21000 VENTURA BLVD
City,State,Zip: WOODLAND HILLS, CA 91364
Site ID: 80079
CERS ID: 10160717
CERS Description: Aboveground Petroleum Storage

HAZNET:
Name: VALVOLINE INSTANT OIL CHANGE GN0051
Address: 21000 VENTURA BLVD
Address 2: Not reported
City,State,Zip: WOODLAND HILLS, CA 926140000
Contact: JOSE HERRERA
Telephone: 9494741300
Mailing Name: Not reported
Mailing Address: 17802 SKY PARK CIRCLE STE 104

Year: 2019
Gepaid: CAL000370630
TSD EPA ID: CAD097030993

Map ID
Direction
Distance
Elevation

MAP FINDINGS

Site

Database(s)

EDR ID Number
EPA ID Number

VALVOLINE INSTANT OIL CHANGE GN0051 (Continued)

S113800913

CA Waste Code: 352 - Other organic solids
Disposal Method: H141 - Storage, Bulking, And/Or Transfer Off Site--No Treatment/Reovery (H010-H129) Or (H131-H135)
Tons: 0.89000

Year: 2018
Gepaid: CAL000370630
TSD EPA ID: CAD097030993
CA Waste Code: 352 - Other organic solids
Disposal Method: H141 - Storage, Bulking, And/Or Transfer Off Site--No Treatment/Reovery (H010-H129) Or (H131-H135)
Tons: 0.80000

Year: 2017
Gepaid: CAL000370630
TSD EPA ID: CAD097030993
CA Waste Code: 352 - Other organic solids
Disposal Method: H141 - Storage, Bulking, And/Or Transfer Off Site--No Treatment/Reovery (H010-H129) Or (H131-H135)
Tons: 1.005

Year: 2016
Gepaid: CAL000370630
TSD EPA ID: AZR000515924
CA Waste Code: 352 - Other organic solids
Disposal Method: H141 - Storage, Bulking, And/Or Transfer Off Site--No Treatment/Reovery (H010-H129) Or (H131-H135)
Tons: 0.2

Year: 2012
Gepaid: CAL000370630
TSD EPA ID: CAT080013352
CA Waste Code: 223 - Unspecified oil-containing waste
Disposal Method: H039 - Other Recovery Of Reclamation For Reuse Including Acid Regeneration, Organics Recovery Ect
Tons: 0.10425

Additional Info:

Year: 2012
Gen EPA ID: CAL000370630

Shipment Date: 20120320
Creation Date: 4/5/2013 11:06:11
Receipt Date: 20120328
Manifest ID: 009567140JJK
Trans EPA ID: CAD028277036
Trans Name: ASBURY ENVIRONMENTAL SERVICES
Trans 2 EPA ID: Not reported
Trans 2 Name: Not reported
TSD EPA ID: CAT080013352
Trans Name: DEMENNO / KERDOON
TSD Alt EPA ID: Not reported
TSD Alt Name: Not reported
Waste Code Description: 223 - Unspecified oil-containing waste
RCRA Code: Not reported
Meth Code: H039 - Other Recovery Of Reclamation For Reuse Including Acid

Map ID
Direction
Distance
Elevation

MAP FINDINGS

Site

Database(s)

EDR ID Number
EPA ID Number

VALVOLINE INSTANT OIL CHANGE GN0051 (Continued)

S113800913

Regeneration, Organics Recovery Ect
Quantity Tons: 0.10425
Waste Quantity: 25
Quantity Unit: G
Additional Code 1: Not reported
Additional Code 2: Not reported
Additional Code 3: Not reported
Additional Code 4: Not reported
Additional Code 5: Not reported

Additional Info:

Year: 2017
Gen EPA ID: CAL000370630

Shipment Date: 20171213
Creation Date: 8/10/2018 18:30:35
Receipt Date: 20171215
Manifest ID: 017739231JJK
Trans EPA ID: CAD028277036
Trans Name: ASBURY ENVIRONMENTAL SERVICES
Trans 2 EPA ID: Not reported
Trans 2 Name: Not reported
TSDf EPA ID: CAD097030993
Trans Name: US ECOLOGY VERNON INC
TSDf Alt EPA ID: Not reported
TSDf Alt Name: Not reported
Waste Code Description: 352 - Other organic solids
RCRA Code: Not reported
Meth Code: H141 - Storage, Bulking, And/Or Transfer Off Site--No Treatment/Reovery (H010-H129) Or (H131-H135)

Quantity Tons: 0.085
Waste Quantity: 170
Quantity Unit: P
Additional Code 1: Not reported
Additional Code 2: Not reported
Additional Code 3: Not reported
Additional Code 4: Not reported
Additional Code 5: Not reported

Shipment Date: 20171121
Creation Date: 6/13/2018 18:30:39
Receipt Date: 20171127
Manifest ID: 017742970JJK
Trans EPA ID: CAD028277036
Trans Name: ASBURY ENVIRONMENTAL SERVICES
Trans 2 EPA ID: Not reported
Trans 2 Name: Not reported
TSDf EPA ID: CAD097030993
Trans Name: US ECOLOGY VERNON INC
TSDf Alt EPA ID: Not reported
TSDf Alt Name: Not reported
Waste Code Description: 352 - Other organic solids
RCRA Code: Not reported
Meth Code: H141 - Storage, Bulking, And/Or Transfer Off Site--No Treatment/Reovery (H010-H129) Or (H131-H135)

Quantity Tons: 0.2
Waste Quantity: 400

Map ID
Direction
Distance
Elevation

MAP FINDINGS

Site

Database(s)

EDR ID Number
EPA ID Number

VALVOLINE INSTANT OIL CHANGE GN0051 (Continued)

S113800913

Quantity Unit:	P
Additional Code 1:	Not reported
Additional Code 2:	Not reported
Additional Code 3:	Not reported
Additional Code 4:	Not reported
Additional Code 5:	Not reported
Shipment Date:	20170914
Creation Date:	5/30/2018 18:33:04
Receipt Date:	20170918
Manifest ID:	017730406JJK
Trans EPA ID:	CAD028277036
Trans Name:	ASBURY ENVIRONMENTAL SERVICES
Trans 2 EPA ID:	Not reported
Trans 2 Name:	Not reported
TSDf EPA ID:	CAD097030993
Trans Name:	US ECOLOGY VERNON INC
TSDf Alt EPA ID:	Not reported
TSDf Alt Name:	Not reported
Waste Code Description:	352 - Other organic solids
RCRA Code:	Not reported
Meth Code:	H141 - Storage, Bulking, And/Or Transfer Off Site--No Treatment/Reovery (H010-H129) Or (H131-H135)
Quantity Tons:	0.15
Waste Quantity:	300
Quantity Unit:	P
Additional Code 1:	Not reported
Additional Code 2:	Not reported
Additional Code 3:	Not reported
Additional Code 4:	Not reported
Additional Code 5:	Not reported
Shipment Date:	20170626
Creation Date:	5/17/2018 18:30:51
Receipt Date:	20170628
Manifest ID:	017447166JJK
Trans EPA ID:	CAD028277036
Trans Name:	ASBURY ENVIRONMENTAL SERVICES
Trans 2 EPA ID:	Not reported
Trans 2 Name:	Not reported
TSDf EPA ID:	CAD097030993
Trans Name:	US ECOLOGY VERNON INC
TSDf Alt EPA ID:	Not reported
TSDf Alt Name:	Not reported
Waste Code Description:	352 - Other organic solids
RCRA Code:	Not reported
Meth Code:	H141 - Storage, Bulking, And/Or Transfer Off Site--No Treatment/Reovery (H010-H129) Or (H131-H135)
Quantity Tons:	0.2
Waste Quantity:	400
Quantity Unit:	P
Additional Code 1:	Not reported
Additional Code 2:	Not reported
Additional Code 3:	Not reported
Additional Code 4:	Not reported
Additional Code 5:	Not reported

Map ID
Direction
Distance
Elevation

MAP FINDINGS

Site

Database(s)

EDR ID Number
EPA ID Number

VALVOLINE INSTANT OIL CHANGE GN0051 (Continued)

S113800913

Shipment Date: 20170502
Creation Date: 5/9/2018 18:33:29
Receipt Date: 20170504
Manifest ID: 017450961JJK
Trans EPA ID: CAD028277036
Trans Name: ASBURY ENVIRONMENTAL SERVICES
Trans 2 EPA ID: Not reported
Trans 2 Name: Not reported
TSDf EPA ID: CAD097030993
Trans Name: US ECOLOGY VERNON INC
TSDf Alt EPA ID: Not reported
TSDf Alt Name: Not reported
Waste Code Description: 352 - Other organic solids
RCRA Code: Not reported
Meth Code: H141 - Storage, Bulking, And/Or Transfer Off Site--No Treatment/Reovery (H010-H129) Or (H131-H135)

Quantity Tons: 0.18
Waste Quantity: 360
Quantity Unit: P
Additional Code 1: Not reported
Additional Code 2: Not reported
Additional Code 3: Not reported
Additional Code 4: Not reported
Additional Code 5: Not reported

Shipment Date: 20170302
Creation Date: 5/22/2017 18:30:25
Receipt Date: 20170307
Manifest ID: 016853523JJK
Trans EPA ID: CAD028277036
Trans Name: ASBURY ENVIRONMENTAL SERVICES
Trans 2 EPA ID: Not reported
Trans 2 Name: Not reported
TSDf EPA ID: CAD097030993
Trans Name: US ECOLOGY VERNON, INC.
TSDf Alt EPA ID: Not reported
TSDf Alt Name: Not reported
Waste Code Description: 352 - Other organic solids
RCRA Code: Not reported
Meth Code: H141 - Storage, Bulking, And/Or Transfer Off Site--No Treatment/Reovery (H010-H129) Or (H131-H135)

Quantity Tons: 0.19
Waste Quantity: 380
Quantity Unit: P
Additional Code 1: Not reported
Additional Code 2: Not reported
Additional Code 3: Not reported
Additional Code 4: Not reported
Additional Code 5: Not reported

LOS ANGELES HM:

Name: VALVOLINE INSTANT OIL CHANGE GN0051
Address: 21000 VENTURA BLVD
City,State,Zip: WOODLAND HILLS, CA 91364
Facility ID: FA0032749
Last Run Date: 04/19/2021
Status: ACTIVE

Map ID
Direction
Distance
Elevation

MAP FINDINGS

Site

Database(s)

EDR ID Number
EPA ID Number

VALVOLINE INSTANT OIL CHANGE GN0051 (Continued)

S113800913

CERS:

Name: VALVOLINE INSTANT OIL CHANGE GN0051
Address: 21000 VENTURA BLVD
City,State,Zip: WOODLAND HILLS, CA 91364
Site ID: 80079
CERS ID: 10160717
CERS Description: Chemical Storage Facilities

Violations:

Site ID: 80079
Site Name: Valvoline Instant Oil Change GN0051
Violation Date: 11-02-2020
Citation: HSC 6.67 25270.4.5(a) - California Health and Safety Code, Chapter 6.67, Section(s) 25270.4.5(a)
Violation Description: Failure to conduct spill prevention briefing for oil-handling personnel at least once a year to assure adequate understanding of the SPCC Plan.
Violation Notes: Not reported
Violation Division: Los Angeles City Fire Department
Violation Program: APSA
Violation Source: CERS,

Site ID: 80079
Site Name: Valvoline Instant Oil Change GN0051
Violation Date: 09-14-2020
Citation: HSC 6.95 25508(a)(1) - California Health and Safety Code, Chapter 6.95, Section(s) 25508(a)(1)
Violation Description: Failure to complete and electronically submit hazardous material inventory information for all reportable hazardous materials on site at or above reportable quantities.
Violation Notes: Returned to compliance on 11/02/2020. OBSERVATION: The business did not provide one or more of the following: initial employee training, adequate employee training, annual employee training and/or maintain records of employee training. CORRECTIVE ACTION: Provide all employees with required training that includes: safe handling hazardous materials, emergency response procedures, and proper use of response equipment. Maintain records of training available for 3 years. OBSERVATION: The business failed to complete and electronically submit chemical inventory information for all reportable hazardous materials on site at or above reportable quantities. CORRECTIVE ACTION: Complete and electronically submit the chemical inventory information for all reportable hazardous materials on site at or above reportable quantities. Inventory on site does not match CEDRS submission. Please conduct a thorough inventory and make the correction on your CERS account.
Violation Division: Los Angeles City Fire Department
Violation Program: HMRRP
Violation Source: CERS,

Site ID: 80079
Site Name: Valvoline Instant Oil Change GN0051
Violation Date: 09-14-2020
Citation: HSC 6.67 25270.4.5 (a) - California Health and Safety Code, Chapter 6.67, Section(s) 25270.4.5 (a)
Violation Description: Failure to include in the SPCC plan an adequate description of employee training. Training shall address, at a minimum: operation and maintenance of equipment to prevent discharges; discharge procedure

Map ID
Direction
Distance
Elevation

MAP FINDINGS

Site

Database(s)

EDR ID Number
EPA ID Number

VALVOLINE INSTANT OIL CHANGE GN0051 (Continued)

S113800913

Violation Notes: protocols; applicable pollution control laws, rules, and regulations; general facility operations; content of the facility SPCC plan; and annual discharge prevention briefings for oil-handling personnel to assure adequate understanding of the SPCC plan.
OBSERVATION: Failure to provide training to all oil-handling personnel regarding one or more of the following: 1. The operation and maintenance of equipment to prevent discharges. 2. Discharge procedure protocols. 3. Applicable pollution control laws, rules, and regulations. 4. General facility operations. AND 5. The contents of the SPCC Plan. CORRECTIVE ACTION: Provide training in: 1. The operation and maintenance of equipment to prevent discharges. 2. Discharge procedure protocols. 3. Applicable pollution control laws, rules, and regulations. 4. General facility operations. AND 5. The contents of the SPCC Plan.

Violation Division: Los Angeles City Fire Department
Violation Program: APSA
Violation Source: CERS,

Site ID: 80079
Site Name: Valvoline Instant Oil Change GN0051
Violation Date: 09-14-2020
Citation: HSC 6.67 25270.4.5(a) - California Health and Safety Code, Chapter 6.67, Section(s) 25270.4.5(a)

Violation Description: Failure to provide the following training to all oil-handling personnel: 1. Operation and maintenance of equipment to prevent discharges. 2. Discharge procedure protocols. 3. Applicable pollution control laws, rules, and regulations. 4. General facility operations. 5. Contents of the SPCC Plan.

Violation Notes: OBSERVATION: Failure to provide training to all oil-handling personnel regarding one or more of the following: 1. The operation and maintenance of equipment to prevent discharges. 2. Discharge procedure protocols. 3. Applicable pollution control laws, rules, and regulations. 4. General facility operations. AND 5. The contents of the SPCC Plan. CORRECTIVE ACTION: Provide training in: 1. The operation and maintenance of equipment to prevent discharges. 2. Discharge procedure protocols. 3. Applicable pollution control laws, rules, and regulations. 4. General facility operations. AND 5. The contents of the SPCC Plan.

Violation Division: Los Angeles City Fire Department
Violation Program: APSA
Violation Source: CERS,

Site ID: 80079
Site Name: Valvoline Instant Oil Change GN0051
Violation Date: 09-14-2020
Citation: HSC 6.67 25270.4.5(a) - California Health and Safety Code, Chapter 6.67, Section(s) 25270.4.5(a)

Violation Description: Failure to conduct spill prevention briefing for oil-handling personnel at least once a year to assure adequate understanding of the SPCC Plan.

Violation Notes: OBSERVATION: Failure to provide training to all oil-handling personnel regarding one or more of the following: 1. The operation and maintenance of equipment to prevent discharges. 2. Discharge procedure protocols. 3. Applicable pollution control laws, rules, and regulations. 4. General facility operations. AND 5. The contents of the SPCC Plan. CORRECTIVE ACTION: Provide training in: 1. The operation and maintenance of equipment to prevent discharges. 2.

Map ID
Direction
Distance
Elevation

MAP FINDINGS

Site

Database(s)

EDR ID Number
EPA ID Number

VALVOLINE INSTANT OIL CHANGE GN0051 (Continued)

S113800913

Discharge procedure protocols. 3. Applicable pollution control laws, rules, and regulations. 4. General facility operations. AND 5. The contents of the SPCC Plan.

Violation Division: Los Angeles City Fire Department
Violation Program: APSA
Violation Source: CERS,

Site ID: 80079
Site Name: Valvoline Instant Oil Change GN0051
Violation Date: 09-14-2020
Citation: HSC 6.95 25505(a)(4) - California Health and Safety Code, Chapter 6.95, Section(s) 25505(a)(4)

Violation Description: Failure to provide initial and annual training to all employees in safety procedures in the event of a release or threatened release of a hazardous material or failure to document and maintain training records for a minimum of three years.

Violation Notes: OBSERVATION: The business failed to provide initial and annual training to all employees in safety procedures in the event of a release or threatened release of a hazardous material; or failed to document and maintains training records for a minimum of three years. CORRECTIVE ACTION: Establish and electronically submit an employee training program containing provisions for training applicable staff in release reporting procedures. Submit documentation to the unified program agency demonstrating appropriate personnel have received initial training and maintain ongoing annual training records for a minimum of three years.

Violation Division: Los Angeles City Fire Department
Violation Program: HMRRP
Violation Source: CERS,

Site ID: 80079
Site Name: Valvoline Instant Oil Change GN0051
Violation Date: 11-02-2020
Citation: HSC 6.67 25270.4.5(a) - California Health and Safety Code, Chapter 6.67, Section(s) 25270.4.5(a)

Violation Description: Failure to provide the following training to all oil-handling personnel: 1. Operation and maintenance of equipment to prevent discharges. 2. Discharge procedure protocols. 3. Applicable pollution control laws, rules, and regulations. 4. General facility operations. 5. Contents of the SPCC Plan.

Violation Notes: Not reported
Violation Division: Los Angeles City Fire Department
Violation Program: APSA
Violation Source: CERS,

Site ID: 80079
Site Name: Valvoline Instant Oil Change GN0051
Violation Date: 11-02-2020
Citation: HSC 6.67 25270.4.5(a) - California Health and Safety Code, Chapter 6.67, Section(s) 25270.4.5(a)

Violation Description: Failure to implement the SPCC Plan.
Violation Notes: OBSERVATION: The owner/operator failed to comply with one or more of the following: The Qualified Facility's Plan has been self certified by the owner/operator or a PE. The owner/operator certifies: (i) Familiarity with the requirements of this part; (ii) Visitation and examination of facility; (iii) Plan preparation in accordance with accepted and sound industry practices and standards, and with

Map ID
Direction
Distance
Elevation

MAP FINDINGS

Site

Database(s)

EDR ID Number
EPA ID Number

VALVOLINE INSTANT OIL CHANGE GN0051 (Continued)

S113800913

requirements of this part; (iv) Procedures for required inspections and testing have been established; (v) Full implementation of the Plan; (vi) It meets qualification criteria set forth under 112.3(g); (vii) No deviation from any requirement of this part as allowed by 112.7(a)(2) and 112.7(d), except as provided in paragraph (c) of this section; and (viii) The Plan and individual(s) responsible for implementing the Plan have the full approval of management and facility owner or operator has committed the necessary resources to fully implement the Plan. (40 CFR 112.6(a)(1)) [Truncated]

Violation Division: Los Angeles City Fire Department
Violation Program: APSA
Violation Source: CERS,

Site ID: 80079
Site Name: Valvoline Instant Oil Change GN0051
Violation Date: 08-21-2015
Citation: 22 CCR 12 66262.40(a) - California Code of Regulations, Title 22, Chapter 12, Section(s) 66262.40(a)

Violation Description: Failure to maintain uniform hazardous waste manifest, consolidated manifest, or bills of lading copies for three years.

Violation Notes: Returned to compliance on 09/18/2015. OBSERVATION: Copies of hazardous waste disposal records for waste coolant was not found on site. Hazardous waste generators shall retain copies of all manifests signed off by the disposal facility and all receipts used in a consolidated manifesting procedure on site for three years and have them readily available for review. CORRECTIVE ACTION: Immediately locate a copy of all manifests and receipts for the last three years, maintain them on site, and submit copies to the CUPA

Violation Division: Los Angeles County Fire Department
Violation Program: HW
Violation Source: CERS,

Evaluation:
Eval General Type: Compliance Evaluation Inspection
Eval Date: 09-11-2020
Violations Found: No
Eval Type: Routine done by local agency
Eval Notes: Not reported
Eval Division: Los Angeles City Fire Department
Eval Program: HMRRP
Eval Source: CERS,

Eval General Type: Other/Unknown
Eval Date: 11-02-2020
Violations Found: Yes
Eval Type: Other, not routine, done by local agency
Eval Notes: Second Notice of Violation Inspection Report Indicated previously in this report are violations, originally issued on XXXXXXXX , that have not been resolved by the original COMPLY BY date. These violations have been re-issued and the violation class upgraded. Review and correct all violations indicated in this report, on or before the new COMPLY BY date associated with each violation. Failure to resolve these violations will result in this facility being subject to formal enforcement. NOTE: The LAMC, Sections (L.A.M.C. SECTIONS 57.105.1.4; 57.120.3; 57.121.2 and 57.121.2.1.) requires businesses that store, use or handle hazardous materials in the City of Los Angeles to obtain a Consolidated Permit from the Los Angeles Fire Department CUPA. The

Map ID
Direction
Distance
Elevation

MAP FINDINGS

Site

Database(s)

EDR ID Number
EPA ID Number

VALVOLINE INSTANT OIL CHANGE GN0051 (Continued)

S113800913

California Health and Safety Code (CHAPTER 6.67 SECTION 25270) requires that facilities meeting either of the following requirements be added to the APSA (Aboveground Petroleum Storage Act) program and comply with the [Truncated]

Eval Division: Los Angeles City Fire Department
Eval Program: APSA
Eval Source: CERS,

Eval General Type: Other/Unknown
Eval Date: 11-13-2020
Violations Found: No
Eval Type: Other, not routine, done by local agency
Eval Notes: Legal Case Prep.
Eval Division: Los Angeles City Fire Department
Eval Program: HMRRP
Eval Source: CERS,

Eval General Type: Compliance Evaluation Inspection
Eval Date: 03-31-2016
Violations Found: No
Eval Type: Routine done by local agency
Eval Notes: CONSENT FOR INSPECTION RECEIVED FROM DAVID ACEVEDO, MANAGER DACEVEDO@VIOC.NET FACILITY DID NOT HAVE A CURRENT/VALID PERMIT ON SITE, HOWEVER THEY WERE ABLE TO GET A COPY AND POST IT AS WE WERE ON SITE VERIFIED HAZARDOUS MATERIALS QUANTITY AND LOCATION DURING FACILITY WALK THROUGH BP8 IS NO LONGER BEING USED VERIFIED OWNERSHIP INFORMATION FACILITY DOES HAVE A VALID HAZARDOUS MATERIALS BUSINESS PLAN SUBMITTED WILL REVIEW AND COMMUNICATE NECESSARY CHANGES THROUGH CERS ENFORCEMENT: NONE
Eval Division: Los Angeles City Fire Department
Eval Program: HMRRP
Eval Source: CERS,

Eval General Type: Compliance Evaluation Inspection
Eval Date: 08-20-2018
Violations Found: No
Eval Type: Routine done by local agency
Eval Notes: Bryan Lemus, Assistant Manager
Eval Division: Los Angeles County Fire Department
Eval Program: HW
Eval Source: CERS,

Eval General Type: Compliance Evaluation Inspection
Eval Date: 08-22-2017
Violations Found: No
Eval Type: Routine done by local agency
Eval Notes: Not reported
Eval Division: Los Angeles City Fire Department
Eval Program: HMRRP
Eval Source: CERS,

Eval General Type: Compliance Evaluation Inspection
Eval Date: 08-22-2017
Violations Found: No
Eval Type: Routine done by local agency
Eval Notes: This facility falls under SB 612, with ASTs below grade.
Eval Division: Los Angeles City Fire Department

Map ID
Direction
Distance
Elevation

MAP FINDINGS

Site

Database(s)

EDR ID Number
EPA ID Number

VALVOLINE INSTANT OIL CHANGE GN0051 (Continued)

S113800913

Eval Program: APSA
Eval Source: CERS,

Eval General Type: Other/Unknown
Eval Date: 09-14-2020
Violations Found: Yes
Eval Type: Other, not routine, done by local agency
Eval Notes: Consent to enter, inspect, and take photographs was given by: Tony Angelino Documents uploaded to CERS were reviewed and field verified. The Spill Prevention Control and Countermeasure plan and related inspection and testing logs were reviewed on site. Review and correct any violations indicated previously in this report, on or before the COMPLY BY date associated with each violation. NOTE: The LAMC, Sections (L.A.M.C. SECTIONS 57.105.1.4; 57.120.3; 57.121.2 and 57.121.2.1.) requires businesses that store, use or handle hazardous materials in the City of Los Angeles to obtain a Consolidated Permit from the Los Angeles Fire Department CUPA. The California Health and Safety Code (CHAPTER 6.67 SECTION 25270) requires that facilities meeting either of the following requirements be added to the APSA (Aboveground Petroleum Storage Act) program and comply with the regulations set forth in the CHSC. Storage of any liquid petroleum based product stored in above ground 55 [Truncated]

Eval Division: Los Angeles City Fire Department
Eval Program: APSA
Eval Source: CERS,

Eval General Type: Other/Unknown
Eval Date: 11-02-2020
Violations Found: No
Eval Type: Other, not routine, done by local agency
Eval Notes: Second Notice of Violation Inspection Report Documents uploaded to CERS were reviewed. Indicated previously in this report are violations, originally issued on 9/14/20 , that have not been resolved by the original COMPLY BY date. These violations have been re-issued and the violation class upgraded. Review and correct all violations indicated in this report, on or before the new COMPLY BY date associated with each violation. Failure to resolve these violations will result in this facility being subject to formal enforcement. NOTE: The LAMC, Sections (L.A.M.C. SECTIONS 57.105.1.4; 57.120.3; 57.121.2 and 57.121.2.1.) requires businesses that store, use or handle hazardous materials in the City of Los Angeles to obtain a Consolidated Permit from the Los Angeles Fire Department CUPA **** Annual submission of a Hazardous Materials Business Plan into California Environmental Reporting System (CERS) is required between January 1 and March 1 of every year. Per L.A.M.C. [Truncated]

Eval Division: Los Angeles City Fire Department
Eval Program: HMRRP
Eval Source: CERS,

Eval General Type: Compliance Evaluation Inspection
Eval Date: 12-29-2020
Violations Found: No
Eval Type: Routine done by local agency
Eval Notes: Tony Angelino, Service manager
Eval Division: Los Angeles County Fire Department
Eval Program: HW
Eval Source: CERS,

Map ID
Direction
Distance
Elevation

MAP FINDINGS

Site

Database(s)

EDR ID Number
EPA ID Number

VALVOLINE INSTANT OIL CHANGE GN0051 (Continued)

S113800913

Eval General Type:	Other/Unknown
Eval Date:	11-13-2020
Violations Found:	No
Eval Type:	Other, not routine, done by local agency
Eval Notes:	Legal Case Prep.
Eval Division:	Los Angeles City Fire Department
Eval Program:	APSA
Eval Source:	CERS,
Eval General Type:	Other/Unknown
Eval Date:	12-22-2020
Violations Found:	No
Eval Type:	Other, not routine, done by local agency
Eval Notes:	AEO edits.
Eval Division:	Los Angeles City Fire Department
Eval Program:	APSA
Eval Source:	CERS,
Eval General Type:	Other/Unknown
Eval Date:	12-22-2020
Violations Found:	No
Eval Type:	Other, not routine, done by local agency
Eval Notes:	AEO edits.
Eval Division:	Los Angeles City Fire Department
Eval Program:	HMRRP
Eval Source:	CERS,
Eval General Type:	Other/Unknown
Eval Date:	04-15-2020
Violations Found:	No
Eval Type:	Other, not routine, done by local agency
Eval Notes:	Not reported
Eval Division:	Los Angeles City Fire Department
Eval Program:	HMRRP
Eval Source:	CERS,
Eval General Type:	Compliance Evaluation Inspection
Eval Date:	08-21-2015
Violations Found:	Yes
Eval Type:	Routine done by local agency
Eval Notes:	Michael Partridge, Manager
Eval Division:	Los Angeles County Fire Department
Eval Program:	HW
Eval Source:	CERS,
Eval General Type:	Other/Unknown
Eval Date:	08-21-2020
Violations Found:	No
Eval Type:	Other, not routine, done by local agency
Eval Notes:	CERS Review. Volume Verification. Tiuga location verification.
Eval Division:	Los Angeles City Fire Department
Eval Program:	HMRRP
Eval Source:	CERS,
Eval General Type:	Compliance Evaluation Inspection
Eval Date:	09-11-2020
Violations Found:	No

Map ID
Direction
Distance
Elevation

MAP FINDINGS

Site

Database(s)

EDR ID Number
EPA ID Number

VALVOLINE INSTANT OIL CHANGE GN0051 (Continued)

S113800913

Eval Type: Routine done by local agency
Eval Notes: Not reported
Eval Division: Los Angeles City Fire Department
Eval Program: APSA
Eval Source: CERS,

Eval General Type: Other/Unknown
Eval Date: 09-14-2020
Violations Found: Yes
Eval Type: Other, not routine, done by local agency
Eval Notes: Consent to enter, inspect and take photographs was given by: Tony Angelino The Business Activities, Owner/Operator Identification, Hazardous Materials Inventory, Site Map, Emergency Response/Contingency Plan and Employee Training Plan sections were reviewed in CERS and field verified. Review and correct any violations indicated previously in this report, on or before the COMPLY BY date associated with each violation. NOTE: The LAMC, Sections (L.A.M.C. SECTION 57.105.1.4; 57.120.3; 57.121.2 and 57.121.2.1.) requires businesses that store, use or handle hazardous materials in the City of Los Angeles to obtain a Consolidated Permit from the Los Angeles Fire Department CUPA **** Annual submission of a Hazardous Materials Business Plan into California Environmental Reporting System (CERS) is required between January 1 and March 1 of every year. Per L.A.M.C. 57.121.3.5, failure to submit the required hazardous material business plan (HMBP) information annually into [Truncated]

Eval Division: Los Angeles City Fire Department
Eval Program: HMRRP
Eval Source: CERS,

Eval General Type: Other/Unknown
Eval Date: 09-18-2015
Violations Found: No
Eval Type: Other, not routine, done by local agency
Eval Notes: Not reported
Eval Division: Los Angeles County Fire Department
Eval Program: HW
Eval Source: CERS,

Coordinates:
Site ID: 80079
Facility Name: Valvoline Instant Oil Change GN0051
Env Int Type Code: HWG
Program ID: 10160717
Coord Name: Not reported
Ref Point Type Desc: Center of a facility or station.,
Latitude: 34.166350
Longitude: -118.591060

Affiliation:
Affiliation Type Desc: Operator
Entity Name: Henley Pacific LA LLC
Entity Title: Not reported
Affiliation Address: Not reported
Affiliation City: Not reported
Affiliation State: Not reported
Affiliation Country: Not reported

Map ID
Direction
Distance
Elevation

MAP FINDINGS

Site

Database(s)

EDR ID Number
EPA ID Number

VALVOLINE INSTANT OIL CHANGE GN0051 (Continued)

S113800913

Affiliation Zip: Not reported
Affiliation Phone: (617) 243-0404,

Affiliation Type Desc: Environmental Contact
Entity Name: Keith Rondeau
Entity Title: Not reported
Affiliation Address: 54 Jaconnet Street Ste 100
Affiliation City: Newton
Affiliation State: MA
Affiliation Country: Not reported
Affiliation Zip: 02461
Affiliation Phone: ,

Affiliation Type Desc: Parent Corporation
Entity Name: Henley Pacific LA LLC dba Valvoline Instant Oil Change
Entity Title: Not reported
Affiliation Address: Not reported
Affiliation City: Not reported
Affiliation State: Not reported
Affiliation Country: Not reported
Affiliation Zip: Not reported
Affiliation Phone: ,

Affiliation Type Desc: CUPA District
Entity Name: Los Angeles City Fire Department
Entity Title: Not reported
Affiliation Address: 200 North Main Street, Room 1780
Affiliation City: Los Angeles
Affiliation State: CA
Affiliation Country: Not reported
Affiliation Zip: 90012
Affiliation Phone: (213) 978-3680,

Affiliation Type Desc: Document Preparer
Entity Name: Keith Rondeau
Entity Title: Not reported
Affiliation Address: Not reported
Affiliation City: Not reported
Affiliation State: Not reported
Affiliation Country: Not reported
Affiliation Zip: Not reported
Affiliation Phone: ,

Affiliation Type Desc: Identification Signer
Entity Name: Keith Rondeau
Entity Title: Asset Protection and EH&S Manager
Affiliation Address: Not reported
Affiliation City: Not reported
Affiliation State: Not reported
Affiliation Country: Not reported
Affiliation Zip: Not reported
Affiliation Phone: ,

Affiliation Type Desc: Legal Owner
Entity Name: Henley Pacific LA LLC
Entity Title: Not reported
Affiliation Address: 54 Jaconnet Street Ste 100

Map ID
Direction
Distance
Elevation

MAP FINDINGS

Site

Database(s)

EDR ID Number
EPA ID Number

VALVOLINE INSTANT OIL CHANGE GN0051 (Continued)

S113800913

Affiliation City: Newton Highlands
Affiliation State: MA
Affiliation Country: United States
Affiliation Zip: 02461
Affiliation Phone: (617) 243-0404,

Affiliation Type Desc: Facility Mailing Address
Entity Name: Mailing Address
Entity Title: Not reported
Affiliation Address: 17802 Sky Park Circle Ste 104
Affiliation City: Irvine
Affiliation State: CA
Affiliation Country: Not reported
Affiliation Zip: 92614-6405
Affiliation Phone: ,

Affiliation Type Desc: Property Owner
Entity Name: SHAHLA, LLC
Entity Title: Not reported
Affiliation Address: 3209 Hutton Drive
Affiliation City: Beverly Hills
Affiliation State: CA
Affiliation Country: United States
Affiliation Zip: 90210
Affiliation Phone: (310) 387-9985,

HWTS:

Name: VALVOLINE INSTANT OIL CHANGE GN0051
Address: 21000 VENTURA BLVD
Address 2: Not reported
City,State,Zip: WOODLAND HILLS, CA 91364
EPA ID: CAL000370630
Inactive Date: Not reported
Create Date: 01/09/2012
Last Act Date: Not reported
Mailing Name: Not reported
Mailing Address: 17802 SKY PARK CIRCLE STE 104
Mailing Address 2: Not reported
Mailing City,State,Zip: IRVINE, CA 926140000
Owner Name: HENLEY PACIFIC LA LLC
Owner Address: 54 JACONNET ST STE 100
Owner Address 2: Not reported
Owner City,State,Zip: NEWTON HIGHLANDS, MA 24611956
Contact Name: JOSE HERRERA
Contact Address: 17802 SKY PARK CIRCLE STE 104
Contact Address 2: Not reported
City,State,Zip: IRVINE, CA 92614
Facility Status: Active
Facility Type: PERMANENT
Category: STATE
Latitude: 34.166351
Longitude: -118.591065

NAICS:

EPA ID: CAL000370630
Create Date: 2012-01-09 11:32:22.870

Map ID
 Direction
 Distance
 Elevation

MAP FINDINGS

Site

Database(s)

EDR ID Number
 EPA ID Number

VALVOLINE INSTANT OIL CHANGE GN0051 (Continued)

S113800913

NAICS Code: 811198
 NAICS Description: All Other Automotive Repair and Maintenance
 Issued EPA ID Date: 2012-01-09 11:32:22.87000
 Inactive Date: Not reported
 Facility Name: VALVOLINE INSTANT OIL CHANGE GN0051
 Facility Address: 21000 VENTURA BLVD
 Facility Address 2: Not reported
 Facility City: WOODLAND HILLS
 Facility County: Not reported
 Facility State: CA
 Facility Zip: 91364

D32
SE
1/8-1/4
0.142 mi.
748 ft.

VALVOLINE INSTANT OIL CHANGE GN0051
21000 VENTURA BLVD
WOODLAND HILLS, CA 91364

RCRA NonGen / NLR

1024832511
CAL000370630

Site 6 of 7 in cluster D

Relative:
Higher

RCRA NonGen / NLR:

Actual:
902 ft.

Date Form Received by Agency: 20120109
 Handler Name: VALVOLINE INSTANT OIL CHANGE GN0051
 Handler Address: 21000 VENTURA BLVD
 Handler City,State,Zip: WOODLAND HILLS, CA 91364
 EPA ID: CAL000370630
 Contact Name: JOSE HERRERA
 Contact Address: 17802 SKY PARK CIRCLE STE 104
 Contact City,State,Zip: IRVINE, CA 92614
 Contact Telephone: 949-474-1300
 Contact Fax: Not reported
 Contact Email: LICENSING@VIOC.NET
 Contact Title: Not reported
 EPA Region: 09
 Land Type: Not reported
 Federal Waste Generator Description: Not a generator, verified
 Non-Notifier: Not reported
 Biennial Report Cycle: Not reported
 Accessibility: Not reported
 Active Site Indicator: Handler Activities
 State District Owner: Not reported
 State District: Not reported
 Mailing Address: 17802 SKY PARK CIRCLE STE 104
 Mailing City,State,Zip: IRVINE, CA 92614-0000
 Owner Name: HENLEY PACIFIC LA LLC
 Owner Type: Other
 Operator Name: JOSE HERRERA
 Operator Type: Other
 Short-Term Generator Activity: No
 Importer Activity: No
 Mixed Waste Generator: No
 Transporter Activity: No
 Transfer Facility Activity: No
 Recycler Activity with Storage: No
 Small Quantity On-Site Burner Exemption: No
 Smelting Melting and Refining Furnace Exemption: No
 Underground Injection Control: No
 Off-Site Waste Receipt: No
 Universal Waste Indicator: Yes

Map ID
 Direction
 Distance
 Elevation

MAP FINDINGS

Site

Database(s)

EDR ID Number
 EPA ID Number

VALVOLINE INSTANT OIL CHANGE GN0051 (Continued)

1024832511

Universal Waste Destination Facility:	Yes
Federal Universal Waste:	No
Active Site Fed-Reg Treatment Storage and Disposal Facility:	Not reported
Active Site Converter Treatment storage and Disposal Facility:	Not reported
Active Site State-Reg Treatment Storage and Disposal Facility:	Not reported
Active Site State-Reg Handler:	---
Federal Facility Indicator:	Not reported
Hazardous Secondary Material Indicator:	N
Sub-Part K Indicator:	Not reported
Commercial TSD Indicator:	No
Treatment Storage and Disposal Type:	Not reported
2018 GPRA Permit Baseline:	Not on the Baseline
2018 GPRA Renewals Baseline:	Not on the Baseline
Permit Renewals Workload Universe:	Not reported
Permit Workload Universe:	Not reported
Permit Progress Universe:	Not reported
Post-Closure Workload Universe:	Not reported
Closure Workload Universe:	Not reported
202 GPRA Corrective Action Baseline:	No
Corrective Action Workload Universe:	No
Subject to Corrective Action Universe:	No
Non-TSDs Where RCRA CA has Been Imposed Universe:	No
TSDs Potentially Subject to CA Under 3004 (u)/(v) Universe:	No
TSDs Only Subject to CA under Discretionary Auth Universe:	No
Corrective Action Priority Ranking:	No NCAPS ranking
Environmental Control Indicator:	No
Institutional Control Indicator:	No
Human Exposure Controls Indicator:	N/A
Groundwater Controls Indicator:	N/A
Operating TSDF Universe:	Not reported
Full Enforcement Universe:	Not reported
Significant Non-Complier Universe:	No
Unaddressed Significant Non-Complier Universe:	No
Addressed Significant Non-Complier Universe:	No
Significant Non-Complier With a Compliance Schedule Universe:	No
Financial Assurance Required:	Not reported
Handler Date of Last Change:	20180906
Recognized Trader-Importer:	No
Recognized Trader-Exporter:	No
Importer of Spent Lead Acid Batteries:	No
Exporter of Spent Lead Acid Batteries:	No
Recycler Activity Without Storage:	No
Manifest Broker:	No
Sub-Part P Indicator:	No

Handler - Owner Operator:

Owner/Operator Indicator:	Owner
Owner/Operator Name:	HENLEY PACIFIC LA LLC
Legal Status:	Other
Date Became Current:	Not reported
Date Ended Current:	Not reported
Owner/Operator Address:	54 JACONNET ST STE 100
Owner/Operator City,State,Zip:	NEWTON HIGHLANDS, MA 02461-1956
Owner/Operator Telephone:	617-243-0404
Owner/Operator Telephone Ext:	Not reported
Owner/Operator Fax:	Not reported

Map ID
Direction
Distance
Elevation

MAP FINDINGS

Site

Database(s)

EDR ID Number
EPA ID Number

VALVOLINE INSTANT OIL CHANGE GN0051 (Continued)

1024832511

Owner/Operator Email: Not reported
Owner/Operator Indicator: Operator
Owner/Operator Name: JOSE HERRERA
Legal Status: Other
Date Became Current: Not reported
Date Ended Current: Not reported
Owner/Operator Address: 17802 SKY PARK CIRCLE STE 104
Owner/Operator City,State,Zip: IRVINE, CA 92614
Owner/Operator Telephone: 949-474-1300
Owner/Operator Telephone Ext: Not reported
Owner/Operator Fax: Not reported
Owner/Operator Email: Not reported

Historic Generators:

Receive Date: 20120109
Handler Name: VALVOLINE INSTANT OIL CHANGE GN0051
Federal Waste Generator Description: Not a generator, verified
State District Owner: Not reported
Large Quantity Handler of Universal Waste: No
Recognized Trader Importer: No
Recognized Trader Exporter: No
Spent Lead Acid Battery Importer: No
Spent Lead Acid Battery Exporter: No
Current Record: Yes
Non Storage Recycler Activity: Not reported
Electronic Manifest Broker: Not reported

List of NAICS Codes and Descriptions:

NAICS Code: 811198
NAICS Description: ALL OTHER AUTOMOTIVE REPAIR AND MAINTENANCE

Facility Has Received Notices of Violations:

Violations: No Violations Found

Evaluation Action Summary:

Evaluations: No Evaluations Found

D33
SE
1/8-1/4
0.142 mi.
748 ft.

VALVOLINE INSTANT OIL CHANGE #GN-0051
21000 VENTURA BLVD
WOODLAND HILLS, CA 91364
Site 7 of 7 in cluster D

AST A100425759
N/A

Relative:
Higher
Actual:
902 ft.

AST:
Name: VALVOLINE INSTANT OIL CHANGE #GN-0051
Address: 21000 VENTURA BLVD
City/Zip: WOODLAND HILLS,91364
Certified Unified Program Agencies: Not reported
Owner: Henley Pacific LA LLC
Total Gallons: Not reported
CERSID: 10160717
Facility ID: LACt
Business Name: Henley Pacific LA LLC dba Valvoline Instant Oil
Phone: 818-610-8866

Map ID
 Direction
 Distance
 Elevation

MAP FINDINGS

Site

Database(s)

EDR ID Number
 EPA ID Number

VALVOLINE INSTANT OIL CHANGE #GN-0051 (Continued)

A100425759

Fax: Not reported
 Mailing Address: 54 Jaconnet Street, Suite 100
 Mailing Address City: Newton Highlands
 Mailing Address State: MA
 Mailing Address Zip Code: 2461
 Operator Name: Henley Pacific LA LLC
 Operator Phone: 617-243-0404
 Owner Phone: 617-243-0404
 Owner Mail Address: 54 Jaconnet Street, Suite 100
 Owner State: MA
 Owner Zip Code: 2461
 Owner Country: United States
 Property Owner Name: Greg Vilkin and Francine Vilkin
 Property Owner Phone: Not reported
 Property Owner Mailing Address: 1919 Vallejo Street
 Property Owner City: San Francisco
 Property Owner Stat : CA
 Property Owner Zip Code: 94123
 Property Owner Country: United States
 EPAID: CAL000370630

LOS ANGELES AST:

Facility ID: FA0032749
 Name: VALVOLINE INSTANT OIL CHANGE GN0051
 Address: 21000 VENTURA BLVD
 City,State,Zip: WOODLAND HILLS, CA 91364
 Last Run Date: 06/01/2019
 Status: ACTIVE

34
SSW
1/8-1/4
0.148 mi.
782 ft.

ANTHONY BEHRENS
21126 COSTANSO STREET
WOODLAND HILLS, CA 91364

RCRA NonGen / NLR

1024777815
CAC002997759

Relative:
Higher
Actual:
903 ft.

RCRA NonGen / NLR:
 Date Form Received by Agency: 20190123
 Handler Name: ANTHONY BEHRENS
 Handler Address: 21126 COSTANSO STREET
 Handler City,State,Zip: WOODLAND HILLS, CA 91364
 EPA ID: CAC002997759
 Contact Name: ANTHONY BEHRENS
 Contact Address: 21126 COSTANSO STREET
 Contact City,State,Zip: WOODLAND HILLS, CA 91364
 Contact Telephone: 805-218-1270
 Contact Fax: Not reported
 Contact Email: SERVICE@RETROEXPERTS.COM
 Contact Title: Not reported
 EPA Region: 09
 Land Type: Not reported
 Federal Waste Generator Description: Not a generator, verified
 Non-Notifier: Not reported
 Biennial Report Cycle: Not reported
 Accessibility: Not reported
 Active Site Indicator: Handler Activities
 State District Owner: Not reported
 State District: Not reported

Map ID
 Direction
 Distance
 Elevation

MAP FINDINGS

Site

Database(s)

EDR ID Number
 EPA ID Number

ANTHONY BEHRENS (Continued)

1024777815

Mailing Address:	2751 POLI STREET
Mailing City,State,Zip:	VENTURA, CA 93003
Owner Name:	ANTHONY BEHRENS
Owner Type:	Other
Operator Name:	ANTHONY BEHRENS
Operator Type:	Other
Short-Term Generator Activity:	No
Importer Activity:	No
Mixed Waste Generator:	No
Transporter Activity:	No
Transfer Facility Activity:	No
Recycler Activity with Storage:	No
Small Quantity On-Site Burner Exemption:	No
Smelting Melting and Refining Furnace Exemption:	No
Underground Injection Control:	No
Off-Site Waste Receipt:	No
Universal Waste Indicator:	Yes
Universal Waste Destination Facility:	Yes
Federal Universal Waste:	No
Active Site Fed-Reg Treatment Storage and Disposal Facility:	Not reported
Active Site Converter Treatment storage and Disposal Facility:	Not reported
Active Site State-Reg Treatment Storage and Disposal Facility:	Not reported
Active Site State-Reg Handler:	---
Federal Facility Indicator:	Not reported
Hazardous Secondary Material Indicator:	N
Sub-Part K Indicator:	Not reported
Commercial TSD Indicator:	No
Treatment Storage and Disposal Type:	Not reported
2018 GPRA Permit Baseline:	Not on the Baseline
2018 GPRA Renewals Baseline:	Not on the Baseline
Permit Renewals Workload Universe:	Not reported
Permit Workload Universe:	Not reported
Permit Progress Universe:	Not reported
Post-Closure Workload Universe:	Not reported
Closure Workload Universe:	Not reported
202 GPRA Corrective Action Baseline:	No
Corrective Action Workload Universe:	No
Subject to Corrective Action Universe:	No
Non-TSDFs Where RCRA CA has Been Imposed Universe:	No
TSDFs Potentially Subject to CA Under 3004 (u)/(v) Universe:	No
TSDFs Only Subject to CA under Discretionary Auth Universe:	No
Corrective Action Priority Ranking:	No NCAPS ranking
Environmental Control Indicator:	No
Institutional Control Indicator:	No
Human Exposure Controls Indicator:	N/A
Groundwater Controls Indicator:	N/A
Operating TSDF Universe:	Not reported
Full Enforcement Universe:	Not reported
Significant Non-Complier Universe:	No
Unaddressed Significant Non-Complier Universe:	No
Addressed Significant Non-Complier Universe:	No
Significant Non-Complier With a Compliance Schedule Universe:	No
Financial Assurance Required:	Not reported
Handler Date of Last Change:	20190222
Recognized Trader-Importer:	No
Recognized Trader-Exporter:	No
Importer of Spent Lead Acid Batteries:	No

Map ID
Direction
Distance
Elevation

MAP FINDINGS

Site

Database(s)

EDR ID Number
EPA ID Number

ANTHONY BEHRENS (Continued)

1024777815

Exporter of Spent Lead Acid Batteries: No
Recycler Activity Without Storage: No
Manifest Broker: No
Sub-Part P Indicator: No

Handler - Owner Operator:

Owner/Operator Indicator: Owner
Owner/Operator Name: ANTHONY BEHRENS
Legal Status: Other
Date Became Current: Not reported
Date Ended Current: Not reported
Owner/Operator Address: 2751 POLI STREET
Owner/Operator City,State,Zip: VENTURA, CA 93003
Owner/Operator Telephone: 805-218-1270
Owner/Operator Telephone Ext: Not reported
Owner/Operator Fax: Not reported
Owner/Operator Email: Not reported

Owner/Operator Indicator: Operator
Owner/Operator Name: ANTHONY BEHRENS
Legal Status: Other
Date Became Current: Not reported
Date Ended Current: Not reported
Owner/Operator Address: 21126 COSTANSO STREET
Owner/Operator City,State,Zip: WOODLAND HILLS, CA 91364
Owner/Operator Telephone: 805-218-1270
Owner/Operator Telephone Ext: Not reported
Owner/Operator Fax: Not reported
Owner/Operator Email: Not reported

Historic Generators:

Receive Date: 20190123
Handler Name: ANTHONY BEHRENS
Federal Waste Generator Description: Not a generator, verified
State District Owner: Not reported
Large Quantity Handler of Universal Waste: No
Recognized Trader Importer: No
Recognized Trader Exporter: No
Spent Lead Acid Battery Importer: No
Spent Lead Acid Battery Exporter: No
Current Record: Yes
Non Storage Recycler Activity: Not reported
Electronic Manifest Broker: Not reported

List of NAICS Codes and Descriptions:

NAICS Code: 56299
NAICS Description: ALL OTHER WASTE MANAGEMENT SERVICES

Facility Has Received Notices of Violations:

Violations: No Violations Found

Evaluation Action Summary:

Evaluations: No Evaluations Found

Map ID
Direction
Distance
Elevation

MAP FINDINGS

Site

Database(s)

EDR ID Number
EPA ID Number

F35
West
1/8-1/4
0.152 mi.
805 ft.
OGNER PROSCHE AUDI INC
21301 VENTURA BLVD
WOODLAND HILLS, CA 91364
Site 4 of 10 in cluster F

HIST UST **U001568027**
N/A

Relative:
Lower
Actual:
895 ft.

HIST UST:
Name: OGNER PROSCHE AUDI INC
Address: 21301 VENTURA BLVD
City,State,Zip: WOODLAND HILLS, CA 91364
File Number: 000285C5
URL: <http://geotracker.waterboards.ca.gov/ustpdfs/pdf/000285C5.pdf>
Region: STATE
Facility ID: 00000034134
Facility Type: Other
Other Type: NEW CAR DEALER
Contact Name: KARL LUKO
Telephone: 8188844411
Owner Name: VORELCO, INC.
Owner Address: 27650 DEQUINDRE ROAD
Owner City,St,Zip: WARREN, MI 48092
Total Tanks: 0002

Tank Num: 001
Container Num: 1
Year Installed: Not reported
Tank Capacity: 00000000
Tank Used for: WASTE
Type of Fuel: WASTE OIL
Container Construction Thickness: Not reported
Leak Detection: None

Tank Num: 002
Container Num: 2
Year Installed: Not reported
Tank Capacity: 00000000
Tank Used for: WASTE
Type of Fuel: Not reported
Container Construction Thickness: Not reported
Leak Detection: None

[Click here for Geo Tracker PDF:](#)

F36
West
1/8-1/4
0.152 mi.
805 ft.
VWOA EMISSION TEST LABORATORY
21301 VENTURA BLVD
WOODLAND HILLS, CA 91364
Site 5 of 10 in cluster F

HIST UST **U001568047**
N/A

Relative:
Lower
Actual:
895 ft.

HIST UST:
Name: VWOA EMISSION TEST LABORATORY
Address: 21301 VENTURA BLVD
City,State,Zip: WOODLAND HILLS, CA 91364
File Number: 000285B8
URL: <http://geotracker.waterboards.ca.gov/ustpdfs/pdf/000285B8.pdf>
Region: STATE
Facility ID: 00000060930
Facility Type: Other
Other Type: LABORATORY
Contact Name: C. KRAMER

Map ID
Direction
Distance
Elevation

MAP FINDINGS

Site

Database(s)

EDR ID Number
EPA ID Number

VWOA EMISSION TEST LABORATORY (Continued)

U001568047

Telephone: 8183475736
Owner Name: VOLKSWAGEN OF AMERICA, INC.
Owner Address: 888 WEST BIG BEAVER ROAD
Owner City,St,Zip: TROY, MI 48007
Total Tanks: 0002

Tank Num: 001
Container Num: #1
Year Installed: 1973
Tank Capacity: 00001000
Tank Used for: PRODUCT
Type of Fuel: UNLEADED
Container Construction Thickness: 10
Leak Detection: Stock Inventor

Tank Num: 002
Container Num: 2
Year Installed: 1973
Tank Capacity: 00001000
Tank Used for: PRODUCT
Type of Fuel: UNLEADED
Container Construction Thickness: 10
Leak Detection: Stock Inventor

[Click here for Geo Tracker PDF:](#)

F37
West
1/8-1/4
0.152 mi.
805 ft.

PORSCHE WOODLAND HILLS
21301 W VENTURA BLVD
WOODLAND HILLS, CA 91364

Site 6 of 10 in cluster F

UST U003779963
SWEEPS UST N/A

Relative:
Lower
Actual:
895 ft.

UST:
Name: PORSCHE WOODLAND HILLS
Address: 21301 W VENTURA BLVD
City,State,Zip: WOODLAND HILLS, CA 91364
Facility ID: FA0010336
Permitting Agency: Los Angeles City Fire Department
CERSID: 10244218
Latitude: 34.16826
Longitude: -118.59592

LOS ANGELES UST:
Name: PORSCHE WOODLAND HILLS
Address: 21301 W VENTURA BLVD
City,State,Zip: WOODLAND HILLS, CA 91364
Facility ID: FA0010336
Last Run Date: 04/19/2021
Status: ACTIVE

SWEEPS UST:
Name: OGNER MOTORCARS INC
Address: 21301 VENTURA BLVD
City: WOODLAND HILLS
Status: Active
Comp Number: 3259
Number: 9

Map ID
Direction
Distance
Elevation

MAP FINDINGS

Site

Database(s)

EDR ID Number
EPA ID Number

PORSCHE WOODLAND HILLS (Continued)

U003779963

Board Of Equalization: 44-012894
Referral Date: 02-03-93
Action Date: 04-19-94
Created Date: 02-29-88
Owner Tank Id: Not reported
SWRCB Tank Id: 19-050-003259-000001
Tank Status: A
Capacity: 1000
Active Date: 02-11-93
Tank Use: M.V. FUEL
STG: P
Content: REG UNLEADED
Number Of Tanks: 2

Name: OGNER MOTORCARS INC
Address: 21301 VENTURA BLVD
City: WOODLAND HILLS
Status: Active
Comp Number: 3259
Number: 9
Board Of Equalization: 44-012894
Referral Date: 02-03-93
Action Date: 04-19-94
Created Date: 02-29-88
Owner Tank Id: Not reported
SWRCB Tank Id: 19-050-003259-000002
Tank Status: A
Capacity: 1000
Active Date: 02-11-93
Tank Use: M.V. FUEL
STG: P
Content: REG UNLEADED
Number Of Tanks: Not reported

F38
West
1/8-1/4
0.152 mi.
805 ft.

OGNER MOTORCARS INC
21301 VENTURA BLVD
WOODLAND HILLS, CA 91364
Site 7 of 10 in cluster F

UST U004345328
N/A

Relative:
Lower
Actual:
895 ft.

UST:
Name: OGNER MOTORCARS INC
Address: 21301 VENTURA BLVD
City,State,Zip: WOODLAND HILLS, CA 91364
Facility ID: 23484
Permitting Agency: LOS ANGELES, CITY OF
CERSID: Not reported
Latitude: 34.169621
Longitude: -118.594577

Map ID
Direction
Distance
Elevation

MAP FINDINGS

EDR ID Number
EPA ID Number

F39
West
1/8-1/4
0.152 mi.
805 ft.

PORSCHE WOODLAND HILLS
21301 W VENTURA BLVD
WOODLAND HILLS, CA 91364

CERS HAZ WASTE
CERS TANKS
HAZMAT
CERS

S123534397
N/A

Site 8 of 10 in cluster F

Relative:
Lower

CERS HAZ WASTE:

Actual:
895 ft.

Name: PORSCHE WOODLAND HILLS
Address: 21301 W VENTURA BLVD
City,State,Zip: WOODLAND HILLS, CA 91364
Site ID: 74792
CERS ID: 10244218
CERS Description: Hazardous Waste Generator

CERS TANKS:

Name: PORSCHE WOODLAND HILLS
Address: 21301 W VENTURA BLVD
City,State,Zip: WOODLAND HILLS, CA 91364
Site ID: 74792
CERS ID: 10244218
CERS Description: Underground Storage Tank

LOS ANGELES HM:

Name: PORSCHE WOODLAND HILLS
Address: 21301 W VENTURA BLVD
City,State,Zip: WOODLAND HILLS, CA 91364
Facility ID: FA0010336
Last Run Date: 04/19/2021
Status: ACTIVE

CERS:

Name: PORSCHE WOODLAND HILLS
Address: 21301 W VENTURA BLVD
City,State,Zip: WOODLAND HILLS, CA 91364
Site ID: 74792
CERS ID: 10244218
CERS Description: Chemical Storage Facilities

Violations:

Site ID: 74792
Site Name: Porsche Woodland Hills
Violation Date: 07-18-2018
Citation: 23 CCR 16 2641(h) - California Code of Regulations, Title 23, Chapter 16, Section(s) 2641(h)
Violation Description: Failure to have an approved UST Monitoring Plan.
Violation Notes: Returned to compliance on 10/01/2018. OBSERVATION: Failure to maintain approved monitoring plan. CORRECTIVE ACTION: Upload on to CERS an accurate monitoring plan. ***Updates required for the monitoring plan section: a) in the 'Periodic System Testing' section check the box for secondary containment testing and spill bucket testing. b) in the 'Training' section check both boxes.***
Violation Division: Los Angeles City Fire Department
Violation Program: UST
Violation Source: CERS,
Site ID: 74792
Site Name: Porsche Woodland Hills
Violation Date: 07-18-2018

Map ID
Direction
Distance
Elevation

MAP FINDINGS

Site

Database(s)

EDR ID Number
EPA ID Number

PORSCHE WOODLAND HILLS (Continued)

S123534397

Citation: HSC 6.75 25299.30-25299.34 - California Health and Safety Code, Chapter 6.75, Section(s) 25299.30-25299.34

Violation Description: Failure to submit and maintain complete and current Certification of Financial Responsibility or other mechanism of financial assurance.

Violation Notes: Returned to compliance on 10/01/2018. OBSERVATION: Financial responsibility documents have not been submitted to the CUPA. Current financial responsibility documents are required to be submitted annually. CORRECTIVE ACTION: Complete and submit a copy of the financial responsibility and CFO Letter with current date within 30 days to prevent further progressive enforcement.

Violation Division: Los Angeles City Fire Department

Violation Program: UST

Violation Source: CERS,

Site ID: 74792

Site Name: Porsche Woodland Hills

Violation Date: 05-22-2015

Citation: HSC 6.75 25299.30-25299.34 - California Health and Safety Code, Chapter 6.75, Section(s) 25299.30-25299.34

Violation Description: Failure to submit and maintain complete and current Certification of Financial Responsibility or other mechanism of financial assurance.

Violation Notes: Returned to compliance on 05/16/2016.

Violation Division: Los Angeles City Fire Department

Violation Program: UST

Violation Source: CERS,

Site ID: 74792

Site Name: Porsche Woodland Hills

Violation Date: 05-04-2018

Citation: HSC 6.75 25299.30-25299.34 - California Health and Safety Code, Chapter 6.75, Section(s) 25299.30-25299.34

Violation Description: Failure to submit and maintain complete and current Certification of Financial Responsibility or other mechanism of financial assurance.

Violation Notes: Returned to compliance on 10/01/2018. OBSERVATION: Financial responsibility documents have not been submitted to the CUPA. Current financial responsibility documents are required to be submitted annually. CORRECTIVE ACTION: Complete and submit a copy of the financial responsibility and CFO Letter with current date.

Violation Division: Los Angeles City Fire Department

Violation Program: UST

Violation Source: CERS,

Site ID: 74792

Site Name: Porsche Woodland Hills

Violation Date: 05-16-2016

Citation: HSC 6.7 25284(a)(3) - California Health and Safety Code, Chapter 6.7, Section(s) 25284(a)(3)

Violation Description: Failure to submit, maintain, or implement an owner/operator written agreement.

Violation Notes: Returned to compliance on 07/08/2016.

Violation Division: Los Angeles City Fire Department

Violation Program: UST

Violation Source: CERS,

Site ID: 74792

Site Name: Porsche Woodland Hills

Violation Date: 08-21-2015

Map ID
Direction
Distance
Elevation

MAP FINDINGS

Site

Database(s)

EDR ID Number
EPA ID Number

PORSCHE WOODLAND HILLS (Continued)

S123534397

Citation: 22 CCR 12 66262.34(f) - California Code of Regulations, Title 22, Chapter 12, Section(s) 66262.34(f)
Violation Description: Failure to properly label hazardous waste accumulation containers with the following requirements: "Hazardous Waste", name and address of the generator, physical and chemical characteristics of the Hazardous Waste, and starting accumulation date.
Violation Notes: Returned to compliance on 10/13/2015. OBSERVATION: All hazardous waste containers shall be marked with the following information: 1) the words Hazardous Waste ; 2) name and address of generator; 3) hazardous properties; 4) physical state; 5) composition (contents); 6) accumulation start date. -Observed a ~500 G - waste coolant tank missing the start accumulation date. CORRECTIVE ACTION: Immediately label these containers and ensure that all hazardous waste containers are marked with all the required information.
Violation Division: Los Angeles County Fire Department
Violation Program: HW
Violation Source: CERS,

Site ID: 74792
Site Name: Porsche Woodland Hills
Violation Date: 05-22-2015
Citation: HSC 6.95 25505.1 - California Health and Safety Code, Chapter 6.95, Section(s) 25505.1
Violation Description: Failure to notify property owner in writing that the business is subject to the business plan program and has complied with its provisions.
Violation Notes: Returned to compliance on 03/31/2016.
Violation Division: Los Angeles City Fire Department
Violation Program: HMRRP
Violation Source: CERS,

Site ID: 74792
Site Name: Porsche Woodland Hills
Violation Date: 08-21-2015
Citation: 22 CCR 16 66266.130 - California Code of Regulations, Title 22, Chapter 16, Section(s) 66266.130
Violation Description: Failure to properly handle, manage, label, and recycle used oil and fuel filters.
Violation Notes: Returned to compliance on 10/13/2015. OBSERVATION: Generator failed to properly handle, manage, label, and/or recycle used oil and fuel filters. - Observed a ~1000 G - used oil tank and 4 X 55 G - used oil filters missing the start accumulation date. CORRECTIVE ACTION: Owner/Operator shall immediately comply with the Title 22 regulations with regards to the proper handling, management, labeling and recycling of used oil and fuel filters. Verify compliance with the CUPA.
Violation Division: Los Angeles County Fire Department
Violation Program: HW
Violation Source: CERS,

Site ID: 74792
Site Name: Porsche Woodland Hills
Violation Date: 05-04-2018
Citation: 23 CCR 16 2641(h) - California Code of Regulations, Title 23, Chapter 16, Section(s) 2641(h)
Violation Description: Failure to have an approved UST Monitoring Plan.
Violation Notes: Returned to compliance on 10/01/2018. OBSERVATION: Failure to maintain

Map ID
Direction
Distance
Elevation

MAP FINDINGS

Site

Database(s)

EDR ID Number
EPA ID Number

PORSCHE WOODLAND HILLS (Continued)

S123534397

approved monitoring plan. CORRECTIVE ACTION: Upload on to CERS an accurate monitoring plan. ***Updates required for the monitoring plan section: a) in the 'Periodic System Testing' section check the box for secondary containment testing and spill bucket testing. b) in the 'Training' section check both boxes.***

Violation Division: Los Angeles City Fire Department
Violation Program: UST
Violation Source: CERS,

Site ID: 74792
Site Name: Porsche Woodland Hills
Violation Date: 04-16-2020
Citation: HSC 6.75 25299.30-25299.34 - California Health and Safety Code, Chapter 6.75, Section(s) 25299.30-25299.34

Violation Description: Failure to submit and maintain complete and current Certification of Financial Responsibility or other mechanism of financial assurance.

Violation Notes: Returned to compliance on 08/25/2020. OBSERVATION: Failure to maintain current financial documents. The financial documents on CERS have expired. CORRECTIVE ACTION: Upload current financial documents on CERS within 30 days.

Violation Division: Los Angeles City Fire Department
Violation Program: UST
Violation Source: CERS,

Site ID: 74792
Site Name: Porsche Woodland Hills
Violation Date: 05-22-2015
Citation: 23 CCR 16 2711(a)(8) - California Code of Regulations, Title 23, Chapter 16, Section(s) 2711(a)(8)

Violation Description: Failure to submit, obtain approval, or maintain a complete/accurate plot plan.

Violation Notes: Returned to compliance on 03/31/2016.

Violation Division: Los Angeles City Fire Department
Violation Program: UST
Violation Source: CERS,

Site ID: 74792
Site Name: Porsche Woodland Hills
Violation Date: 05-16-2016
Citation: 23 CCR 16 2712(i) - California Code of Regulations, Title 23, Chapter 16, Section(s) 2712(i)

Violation Description: Failure to maintain on site an approved monitoring plan.

Violation Notes: Returned to compliance on 07/08/2016.

Violation Division: Los Angeles City Fire Department
Violation Program: UST
Violation Source: CERS,

Site ID: 74792
Site Name: Porsche Woodland Hills
Violation Date: 06-11-2021
Citation: HSC 6.75 25299.30-25299.34 - California Health and Safety Code, Chapter 6.75, Section(s) 25299.30-25299.34

Violation Description: Failure to submit and maintain complete and current Certification of Financial Responsibility or other mechanism of financial assurance.

Violation Notes: Returned to compliance on 06/23/2021. OBSERVATION: Failure to submit current financial documents electronically on CERS. Since previous violations have been issued for this compliance issue in the year

Map ID
Direction
Distance
Elevation

MAP FINDINGS

Site

Database(s)

EDR ID Number
EPA ID Number

PORSCHE WOODLAND HILLS (Continued)

S123534397

2020, the violation is upgraded to a Class 2. CORRECTIVE ACTION: Submit electronically on CERS the Financial Responsibility and CFO Letter within 7 business days. Failure to submit within 7 business days may result in progressive enforcement.

Violation Division: Los Angeles City Fire Department
Violation Program: UST
Violation Source: CERS,

Site ID: 74792
Site Name: Porsche Woodland Hills
Violation Date: 05-22-2015
Citation: 23 CCR 16 2712(i) - California Code of Regulations, Title 23, Chapter 16, Section(s) 2712(i)
Violation Description: Failure to maintain on site an approved monitoring plan.
Violation Notes: Returned to compliance on 05/16/2016.
Violation Division: Los Angeles City Fire Department
Violation Program: UST
Violation Source: CERS,

Site ID: 74792
Site Name: Porsche Woodland Hills
Violation Date: 05-24-2019
Citation: HSC 6.7 25284 - California Health and Safety Code, Chapter 6.7, Section(s) 25284
Violation Description: Failure to obtain a valid permit to operate from the UPA including but not limited to unpaid permit fees.
Violation Notes: Returned to compliance on 09/05/2019. OBSERVATION: Failure to provide a copy of the CUPA permit. CORRECTIVE ACTION: Obtain copy of CUPA permit and email Inspector Wilson at johnathan.wilson@lacity.org
Violation Division: Los Angeles City Fire Department
Violation Program: UST
Violation Source: CERS,

Site ID: 74792
Site Name: Porsche Woodland Hills
Violation Date: 08-21-2015
Citation: 22 CCR 12 66262.40(a) - California Code of Regulations, Title 22, Chapter 12, Section(s) 66262.40(a)
Violation Description: Failure to maintain uniform hazardous waste manifest, consolidated manifest, or bills of lading copies for three years.
Violation Notes: Returned to compliance on 10/13/2015. OBSERVATION: Copies of hazardous waste disposal records for clarifier was not found on site. Hazardous waste generators shall retain copies of all manifests signed off by the disposal facility and all receipts used in a consolidated manifesting procedure on site for three years and have them readily available for review. CORRECTIVE ACTION: Immediately locate a copy of all manifests and receipts for the last three years, maintain them on site, and submit copies to the CUPA.
Violation Division: Los Angeles County Fire Department
Violation Program: HW
Violation Source: CERS,

Site ID: 74792
Site Name: Porsche Woodland Hills
Violation Date: 05-04-2018
Citation: HSC 6.95 25508(a)(1) - California Health and Safety Code, Chapter 6.95, Section(s) 25508(a)(1)

Map ID
Direction
Distance
Elevation

MAP FINDINGS

Site

Database(s)

EDR ID Number
EPA ID Number

PORSCHE WOODLAND HILLS (Continued)

S123534397

Violation Description: Failure to complete and electronically submit hazardous material inventory information for all reportable hazardous materials on site at or above reportable quantities.

Violation Notes: Returned to compliance on 09/20/2018. OBSERVATION: Failure to maintain a complete and accurate chemical inventory for the hazardous materials. Update required is to include the UST and for all the chemicals to select from the new list of 24 federal hazardous categories. CORRECTIVE ACTION: Complete and electronically submit an accurate chemical inventory for the hazardous materials.

Violation Division: Los Angeles City Fire Department
Violation Program: HMRRP
Violation Source: CERS,

Site ID: 74792
Site Name: Porsche Woodland Hills
Violation Date: 07-18-2018
Citation: HSC 6.95 25508(a)(1) - California Health and Safety Code, Chapter 6.95, Section(s) 25508(a)(1)

Violation Description: Failure to complete and electronically submit hazardous material inventory information for all reportable hazardous materials on site at or above reportable quantities.

Violation Notes: Returned to compliance on 09/20/2018. OBSERVATION: Failure to maintain a complete and accurate chemical inventory for the hazardous materials. Update required is to include the UST and for all the chemicals to select from the new list of 24 federal hazardous categories. CORRECTIVE ACTION: Complete and electronically submit an accurate chemical inventory for the hazardous materials within 30 days to prevent progressive enforcement.

Violation Division: Los Angeles City Fire Department
Violation Program: HMRRP
Violation Source: CERS,

Site ID: 74792
Site Name: Porsche Woodland Hills
Violation Date: 07-18-2018
Citation: 23 CCR 16 2711(a)(8) - California Code of Regulations, Title 23, Chapter 16, Section(s) 2711(a)(8)

Violation Description: Failure to submit or maintain a current facility plot plan.

Violation Notes: Returned to compliance on 10/01/2018. OBSERVATION: Owner/Operator did not maintain and/or submit a current facility plot plan. Missing the layout of the underground piping. This violation has been upgraded to Class 2. CORRECTIVE ACTION: Maintain and/or submit a current facility plot plan by including the layout of the underground piping.

Violation Division: Los Angeles City Fire Department
Violation Program: UST
Violation Source: CERS,

Site ID: 74792
Site Name: Porsche Woodland Hills
Violation Date: 05-04-2018
Citation: 23 CCR 16 2711(a)(8) - California Code of Regulations, Title 23, Chapter 16, Section(s) 2711(a)(8)

Violation Description: Failure to submit or maintain a current facility plot plan.

Violation Notes: Returned to compliance on 10/01/2018. OBSERVATION: Owner/Operator did not maintain and/or submit a current facility plot plan. Missing the layout of the underground piping. CORRECTIVE ACTION: Maintain and/or submit a current facility plot plan by including the layout of the

Map ID
Direction
Distance
Elevation

MAP FINDINGS

Site

Database(s)

EDR ID Number
EPA ID Number

PORSCHE WOODLAND HILLS (Continued)

S123534397

underground piping.
Violation Division: Los Angeles City Fire Department
Violation Program: UST
Violation Source: CERS,

Site ID: 74792
Site Name: Porsche Woodland Hills
Violation Date: 06-11-2021
Citation: 23 CCR 16 2712(b)(1)(F) - California Code of Regulations, Title 23, Chapter 16, Section(s) 2712(b)(1)(F)
Violation Description: "Failure to conduct secondary containment testing, or one or more of the following requirements: Perform the test of the secondary containment system upon installation, within six months of installation and every 36 months thereafter. Perform the test of a secondary containment component within 30 days of a repair or discontinuing vacuum, pressure or hydrostatic monitoring. Use a procedure that demonstrates the system works as well as at installation. Use applicable manufacturer guidelines, industry codes, engineering standard, or professional engineer approval. Performed by a certified service technician. Maintain records of secondary containment testing for 36 months."
Violation Notes: Returned to compliance on 06/23/2021. OBSERVATION: Failure to conduct secondary containment testing every 36 months. The previous test was performed on 5/4/18. CORRECTIVE ACTION: Have a qualified service technician perform a secondary containment test within 7 business days. Failure to test the secondary containment within 7 business days may result in progressive enforcement.

Violation Division: Los Angeles City Fire Department
Violation Program: UST
Violation Source: CERS,

Site ID: 74792
Site Name: Porsche Woodland Hills
Violation Date: 05-16-2016
Citation: HSC 6.75 25299.30-25299.34 - California Health and Safety Code, Chapter 6.75, Section(s) 25299.30-25299.34
Violation Description: Failure to submit and maintain complete and current Certification of Financial Responsibility or other mechanism of financial assurance.
Violation Notes: Returned to compliance on 07/08/2016.

Violation Division: Los Angeles City Fire Department
Violation Program: UST
Violation Source: CERS,

Site ID: 74792
Site Name: Porsche Woodland Hills
Violation Date: 05-22-2015
Citation: HSC 6.7 25286 - California Health and Safety Code, Chapter 6.7, Section(s) 25286
Violation Description: Failure to obtain and maintain a valid Board of Equalization account number.
Violation Notes: Returned to compliance on 05/16/2016.

Violation Division: Los Angeles City Fire Department
Violation Program: UST
Violation Source: CERS,

Site ID: 74792
Site Name: Porsche Woodland Hills

Map ID
Direction
Distance
Elevation

MAP FINDINGS

Site

Database(s)

EDR ID Number
EPA ID Number

PORSCHE WOODLAND HILLS (Continued)

S123534397

Violation Date: 06-11-2021
Citation: 23 CCR 16 2715(f) - California Code of Regulations, Title 23, Chapter 16, Section(s) 2715(f)
Violation Description: Failure to have a properly qualified service technician test leak detection equipment as required every 12 months (vapor, pressure, hydrostatic (VPH) system, sensors, line-leak detectors (LLD), automatic tank gauge (ATG), etc.).
Violation Notes: Returned to compliance on 06/23/2021. OBSERVATION: Failure to test the leak detection equipment every 12 months. The previous test was conducted on 5/8/20. CORRECTIVE ACTION: Have a qualified service technician test the leak detection equipment within 7 business days. Failure to test the leak detection equipment within 7 business days may result in progressive enforcement.
Violation Division: Los Angeles City Fire Department
Violation Program: UST
Violation Source: CERS,

Site ID: 74792
Site Name: Porsche Woodland Hills
Violation Date: 05-22-2015
Citation: HSC 6.95 25508(d) - California Health and Safety Code, Chapter 6.95, Section(s) 25508(d)
Violation Description: Failure to complete and/or electronically submit a business plan when storing/handling a hazardous material at or above reportable quantities.
Violation Notes: Returned to compliance on 03/31/2016.
Violation Division: Los Angeles City Fire Department
Violation Program: HMRRP
Violation Source: CERS,

Site ID: 74792
Site Name: Porsche Woodland Hills
Violation Date: 05-22-2015
Citation: 23 CCR 16 2715(a) - California Code of Regulations, Title 23, Chapter 16, Section(s) 2715(a)
Violation Description: Failure to submit statement of UST compliance and/or Designated Operator certification.
Violation Notes: Returned to compliance on 05/16/2016.
Violation Division: Los Angeles City Fire Department
Violation Program: UST
Violation Source: CERS,

Site ID: 74792
Site Name: Porsche Woodland Hills
Violation Date: 05-22-2015
Citation: 23 CCR 16 2712(i) - California Code of Regulations, Title 23, Chapter 16, Section(s) 2712(i)
Violation Description: Failure to submit, obtain approval, or maintain a complete/accurate response plan.
Violation Notes: Returned to compliance on 05/16/2016.
Violation Division: Los Angeles City Fire Department
Violation Program: UST
Violation Source: CERS,

Evaluation:
Eval General Type: Compliance Evaluation Inspection
Eval Date: 01-08-2021

Map ID
Direction
Distance
Elevation

MAP FINDINGS

Site

Database(s)

EDR ID Number
EPA ID Number

PORSCHE WOODLAND HILLS (Continued)

S123534397

Violations Found: No
Eval Type: Routine done by local agency
Eval Notes: Matthew Winston, service director
Eval Division: Los Angeles County Fire Department
Eval Program: HW
Eval Source: CERS,

Eval General Type: Other/Unknown
Eval Date: 04-16-2020
Violations Found: Yes
Eval Type: Other, not routine, done by local agency
Eval Notes: Report emailed to: cyoung@porschewoodlandhills.com
Eval Division: Los Angeles City Fire Department
Eval Program: UST
Eval Source: CERS,

Eval General Type: Compliance Evaluation Inspection
Eval Date: 05-10-2017
Violations Found: No
Eval Type: Routine done by local agency
Eval Notes: Inspector Wilson LAFD, on site this date to conduct routine inspection of underground storage tank. Consent to enter and inspect was given on this date by Nicole Esparza Monitoring system certification was conducted at this time. Monitoring certification was performed by Daniel Frisbee from Ideco. Tester provided the following certifications: Daniel Frisbee ICC: 8175605 Exp: 3/21/2019 VR: #B34994 exp: 1/15/2018 VMI: #2718 exp: 6/3/2018 Property Owner: Irving Ognier Tank Owner/ Operator: Auto Gallery Number of Tanks: One Tank 1: 550 gallon double wall UST (waste oil tank) Monitoring System: Pollulert CD101 Annular Space Sensors: CD101 Piping Sump Sensors: none (direct bury) Fill Sump Sensors: none (direct bury) UDCs Sensors: no UDCs Leak detectors: none Overfill Protection: none (waste oil tank) Financial Responsibility Expiration Date: 8/31/15 on CFO letter (date on financial responsibility 6/1/17) Designated Operator: Daniel Frisbee [Truncated]

Eval Division: Los Angeles City Fire Department
Eval Program: UST
Eval Source: CERS,

Eval General Type: Compliance Evaluation Inspection
Eval Date: 05-16-2016
Violations Found: No
Eval Type: Routine done by local agency
Eval Notes: Inspector Wilson LAFD, on site this date to conduct routine inspection of hazardous materials. Consent to enter and inspect was given on this date by Parts Manager Ray Grall Site is Auto Gallery. Verified inventory of hazmat. Reviewed and accepted CERS.

Eval Division: Los Angeles City Fire Department
Eval Program: HMRRP
Eval Source: CERS,

Eval General Type: Other/Unknown
Eval Date: 05-16-2016
Violations Found: No
Eval Type: Other, not routine, done by local agency
Eval Notes: MC done by Daniel Frisbee from Ideco
Eval Division: Los Angeles City Fire Department

Map ID
Direction
Distance
Elevation

MAP FINDINGS

Site

Database(s)

EDR ID Number
EPA ID Number

PORSCHE WOODLAND HILLS (Continued)

S123534397

Eval Program: UST
Eval Source: CERS,

Eval General Type: Compliance Evaluation Inspection
Eval Date: 05-22-2015
Violations Found: Yes
Eval Type: Routine done by local agency
Eval Notes: CONSENT FOR INSPECTION OBTAINED FROM PARTS MANGER RAY GRALL
OBSERVATION: AUTO DEALER SITE WITH HAZMAT AND ONE WASTE OIL UST
VERIFIED STORAGE AND INVENTORY WITH PARTS MANAGER RAY GRALL. REVIEWED
PAPER BUSINESS PLAN, NO ELECTRONIC SUBMISSION. INFORMED MR GRALL TO
SUBMIT BUSINESS PLAN (HMBP) ELECTRONICALLY FORTHWITH. CORRECTIVE
ACTION: ELECTRONICALLY SUBMIT HMBP FORTHWITH.

Eval Division: Los Angeles City Fire Department
Eval Program: HMRRP
Eval Source: CERS,

Eval General Type: Compliance Evaluation Inspection
Eval Date: 05-24-2019
Violations Found: Yes
Eval Type: Routine done by local agency
Eval Notes: Inspector Wilson LAFD, on site this date to conduct routine inspection
of underground storage tank. Consent to enter and inspect was given on
this date by Controller Meredith Lucciola Monitoring system
certification was conducted at this time by Rich Poquette from Ideco.
Tester provided the following certifications: Rich Poquette of Ideco
ICC: 8817853 exp:10/24/2019 VR:# #C23197 exp: 9/1/2019 VMI: #2402 exp:
10/10/2019 Tank Owner: WHN, Inc Tank Operator: WHN, Inc Number of
Tanks: One Tank 1: 550 gallon double wall UST (waste oil tank)
Monitoring System: Pollulert CD101 Annular Space Sensors: CD101 Piping
Sump Sensors: none (direct bury) Fill Sump Sensors: none (direct bury)
UDCs Sensors: no UDCs Leak detectors: none Overfill Protection: none
(waste oil tank) less than 25 gallons Financial Responsibility
Expiration Date: 9/5/19 Designated Operator: Daniel Frisbee from Ideco
ICC: 8175605 EXP: 8/21/20 Ensure submittal of [Truncated]

Eval Division: Los Angeles City Fire Department
Eval Program: UST
Eval Source: CERS,

Eval General Type: Other/Unknown
Eval Date: 05-25-2018
Violations Found: No
Eval Type: Other, not routine, done by local agency
Eval Notes: Reviewed and attached MC and spill bucket test results dated 5/4/18.
No failures on report.

Eval Division: Los Angeles City Fire Department
Eval Program: UST
Eval Source: CERS,

Eval General Type: Compliance Evaluation Inspection
Eval Date: 05-27-2014
Violations Found: No
Eval Type: Routine done by local agency
Eval Notes: Not reported
Eval Division: Los Angeles City Fire Department
Eval Program: UST
Eval Source: CERS,

Map ID
Direction
Distance
Elevation

MAP FINDINGS

Site

Database(s)

EDR ID Number
EPA ID Number

PORSCHE WOODLAND HILLS (Continued)

S123534397

Eval General Type: Other/Unknown
Eval Date: 06-23-2021
Violations Found: No
Eval Type: Other, not routine, done by local agency
Eval Notes: RTC expired financial by verifying current financial on site. RTC overdue MC and SB989 due to both tests being conducted today by Ideco. Witnessed the tests.
Eval Division: Los Angeles City Fire Department
Eval Program: UST
Eval Source: CERS,

Eval General Type: Other/Unknown
Eval Date: 07-21-2021
Violations Found: No
Eval Type: Other, not routine, done by local agency
Eval Notes: Reviewed and attached MC, spill bucket, and SB989 results dated 6/23/21 no failures noted
Eval Division: Los Angeles City Fire Department
Eval Program: UST
Eval Source: CERS,

Eval General Type: Other/Unknown
Eval Date: 09-20-2018
Violations Found: No
Eval Type: Other, not routine, done by local agency
Eval Notes: Returned violations regarding inventory on CERS back to compliance by accepting recent CERS for the inventory section.
Eval Division: Los Angeles City Fire Department
Eval Program: HMRRP
Eval Source: CERS,

Eval General Type: Other/Unknown
Eval Date: 10-01-2018
Violations Found: No
Eval Type: Other, not routine, done by local agency
Eval Notes: Returned multiple CERS violations including plot plan, financial, and monitoring plan back to compliance by reviewing recent CERS entry and verifying the changes.
Eval Division: Los Angeles City Fire Department
Eval Program: UST
Eval Source: CERS,

Eval General Type: Compliance Evaluation Inspection
Eval Date: 05-04-2018
Violations Found: Yes
Eval Type: Routine done by local agency
Eval Notes: Inspector Wilson LAFD, on site this date to conduct routine inspection of hazardous materials. Consent to enter and inspect was given on this date by Controller Lorraine Ayers Verified inventory of hazmat. Reviewed CERS. Comments made on CERS to update the chemical inventory section to include the new federal hazardous category section.
Eval Division: Los Angeles City Fire Department
Eval Program: HMRRP
Eval Source: CERS,

Eval General Type: Compliance Evaluation Inspection
Eval Date: 05-08-2020

Map ID
Direction
Distance
Elevation

MAP FINDINGS

Site

Database(s)

EDR ID Number
EPA ID Number

PORSCHE WOODLAND HILLS (Continued)

S123534397

Violations Found: No
Eval Type: Routine done by local agency
Eval Notes: Inspector Wilson LAFD, on site this date to conduct routine inspection of underground storage tank. Consent to enter and inspect was given on this date by Matthew Winston. Monitoring system certification was conducted at this time by Rich Poquette from Ideco. Tester provided the following certifications: Rich Poquette of Ideco ICC: 8817853 exp:11/28/2020 VR:# #C23197 exp: 10/30/2021 VMI: #2402 exp: 10/30/2021 Tank Owner: WHN, Inc Tank Operator: WHN, Inc Number of Tanks: One Tank 1: 550 gallon double wall UST (waste oil tank) Monitoring System: Pollulert CD101 Annular Space Sensors: CD101 Piping Sump Sensors: none (direct bury) Fill Sump Sensors: none (direct bury) UDCs Sensors: no UDCs Leak detectors: none Overfill Protection: none (waste oil tank) less than 25 gallons Financial Responsibility Expiration Date: 9/5/19 Designated Operator: Daniel Frisbee from Ideco ICC: 8175605 EXP: 8/21/20 Ensure submittal of monitor [Truncated]

Eval Division: Los Angeles City Fire Department
Eval Program: UST
Eval Source: CERS,

Eval General Type: Compliance Evaluation Inspection
Eval Date: 05-16-2016
Violations Found: Yes
Eval Type: Routine done by local agency
Eval Notes: Inspector Wilson LAFD, on site this date to conduct routine inspection of underground storage tank. Consent to enter and inspect was given on this date by Parts Manager Ray Grall Monitoring system certification was conducted at this time. Monitoring certification was performed by Daniel Frisbee from Ideco. Tester provided the following certifications: ICC: 8175605 exp: 9/27/16 Property Owner: Irving Ogner Tank Owner/ Operator: Auto Gallery Number of Tanks: One Tank 1: 550 gallon double wall UST (waste oil tank) Monitoring System: Pollulert CD101 Annular Space Sensors: CD101 Piping Sump Sensors: none (direct bury) Fill Sump Sensors: none (direct bury) UDCs Sensors: no UDCs Leak detectors: none Overfill Protection: none (waste oil tank) Financial Responsibility Expiration Date: 8/31/15 on CFO letter (no date on financial responsibility) Designated Operator: Daniel Frisbee from Ideco ICC: 8175605 EXP: 9/27/16 Ensure submittal of [Truncated]

Eval Division: Los Angeles City Fire Department
Eval Program: UST
Eval Source: CERS,

Eval General Type: Other/Unknown
Eval Date: 05-19-2020
Violations Found: No
Eval Type: Other, not routine, done by local agency
Eval Notes: Reviewed and attached MC and spill bucket results dated 5/8/20. No failures noted.

Eval Division: Los Angeles City Fire Department
Eval Program: UST
Eval Source: CERS,

Eval General Type: Other/Unknown
Eval Date: 06-18-2019
Violations Found: No
Eval Type: Other, not routine, done by local agency
Eval Notes: Reviewed and attached MC and spill bucket dated 5/24/19. No failures

Map ID
Direction
Distance
Elevation

MAP FINDINGS

Site

Database(s)

EDR ID Number
EPA ID Number

PORSCHE WOODLAND HILLS (Continued)

S123534397

on the reports.
Eval Division: Los Angeles City Fire Department
Eval Program: UST
Eval Source: CERS,

Eval General Type: Compliance Evaluation Inspection
Eval Date: 06-23-2021
Violations Found: No
Eval Type: Routine done by local agency
Eval Notes: "Consent to enter, inspect and take photographs was given by: Meredith Lucciola. The Business Activities, Owner/Operator Identification, Hazardous Materials Inventory, Site Map, Emergency Response/Contingency Plan and Employee Training Plan sections were reviewed in CERS and field verified. Review and correct any violations indicated previously in this report, on or before the COMPLY BY date associated with each violation. NOTE: The LAMC, Sections (L.A.M.C. SECTION 57.105.1.4; 57.120.3; 57.121.2 and 57.121.2.1.) requires businesses that store, use or handle hazardous materials in the City of Los Angeles to obtain a Consolidated Permit from the Los Angeles Fire Department CUPA **** Annual submission of a Hazardous Materials Business Plan into CERS is required between January 1 and March 1 of every year. Please remember that any change in inventory of greater than 100 percent will require new submission within 30 days of that change. As a reminder, you must [Truncated]

Eval Division: Los Angeles City Fire Department
Eval Program: HMRRP
Eval Source: CERS,

Eval General Type: Compliance Evaluation Inspection
Eval Date: 06-23-2021
Violations Found: No
Eval Type: Routine done by local agency
Eval Notes: Inspector Wilson LAFD, on site this date to conduct routine inspection of underground storage tank. Consent to enter and inspect was given on this date by Meredith Lucciola. Monitoring system certification and SB989 was conducted at this time by Brian Halfwassen with Ideco. Tester provided the following certifications: Brian Halfwassen ICC: 8221154 Exp: Service Tech 6/18/23 Tank Owner: WHN, Inc Tank Operator: WHN, Inc Number of Tanks: One Tank 1: 550 gallon double wall UST (waste oil tank) Monitoring System: Pollulert CD101 Annular Space Sensors: CD101 Piping Sump Sensors: none (direct bury) Fill Sump Sensors: none (direct bury) UDCs Sensors: no UDCs Leak detectors: none Overfill Protection: none (waste oil tank) less than 25 gallons Financial Responsibility Expiration Date: 5/20/22 Ensure submittal of monitor certification test results within 30 days using one of the following options in preferred order: 1. Upload results in [Truncated]

Eval Division: Los Angeles City Fire Department
Eval Program: UST
Eval Source: CERS,

Eval General Type: Other/Unknown
Eval Date: 07-18-2018
Violations Found: Yes
Eval Type: Other, not routine, done by local agency
Eval Notes: Not reported
Eval Division: Los Angeles City Fire Department
Eval Program: UST

Map ID
Direction
Distance
Elevation

MAP FINDINGS

Site

Database(s)

EDR ID Number
EPA ID Number

PORSCHE WOODLAND HILLS (Continued)

S123534397

Eval Source: CERS,

Eval General Type: Other/Unknown
Eval Date: 08-25-2020
Violations Found: No
Eval Type: Other, not routine, done by local agency
Eval Notes: RTC financial by verifying current financial on CERS
Eval Division: Los Angeles City Fire Department
Eval Program: UST
Eval Source: CERS,

Eval General Type: Other/Unknown
Eval Date: 09-05-2019
Violations Found: No
Eval Type: Other, not routine, done by local agency
Eval Notes: RTC permit violation by verifying with dmU site has paid their cupa permit.
Eval Division: Los Angeles City Fire Department
Eval Program: UST
Eval Source: CERS,

Eval General Type: Other/Unknown
Eval Date: 11-22-2016
Violations Found: No
Eval Type: Other, not routine, done by local agency
Eval Notes: Multiple CERS violations returned to compliance by verifying correct recent CERS entry.
Eval Division: Los Angeles City Fire Department
Eval Program: UST
Eval Source: CERS,

Eval General Type: Other/Unknown
Eval Date: 05-29-2018
Violations Found: No
Eval Type: Other, not routine, done by local agency
Eval Notes: Reviewed and attached SB989 test results dated 5/4/18. No failures on report.
Eval Division: Los Angeles City Fire Department
Eval Program: UST
Eval Source: CERS,

Eval General Type: Other/Unknown
Eval Date: 06-11-2021
Violations Found: Yes
Eval Type: Other, not routine, done by local agency
Eval Notes: Report emailed to: Matt Winston (818) 932-1600
mwinston@porschewoodlandhills.com Meredith Lucciola Phone(818)
932-1600 mlucciola@porschewoodlandhills.com
Eval Division: Los Angeles City Fire Department
Eval Program: UST
Eval Source: CERS,

Eval General Type: Other/Unknown
Eval Date: 07-18-2018
Violations Found: Yes
Eval Type: Other, not routine, done by local agency
Eval Notes: Not reported

Map ID
Direction
Distance
Elevation

MAP FINDINGS

Site

Database(s)

EDR ID Number
EPA ID Number

PORSCHE WOODLAND HILLS (Continued)

S123534397

Eval Division: Los Angeles City Fire Department
Eval Program: HMRRP
Eval Source: CERS,

Eval General Type: Compliance Evaluation Inspection
Eval Date: 08-21-2015
Violations Found: Yes
Eval Type: Routine done by local agency
Eval Notes: John Kerley, Director of Fixed Operations
Eval Division: Los Angeles County Fire Department
Eval Program: HW
Eval Source: CERS,

Eval General Type: Compliance Evaluation Inspection
Eval Date: 08-29-2018
Violations Found: No
Eval Type: Routine done by local agency
Eval Notes: Shawnie Crosby, Accounting Clerk Signature was not captured due to the computer error.
Eval Division: Los Angeles County Fire Department
Eval Program: HW
Eval Source: CERS,

Eval General Type: Other/Unknown
Eval Date: 12-15-2016
Violations Found: No
Eval Type: Other, not routine, done by local agency
Eval Notes: Not reported
Eval Division: Los Angeles County Fire Department
Eval Program: HW
Eval Source: CERS,

Eval General Type: Compliance Evaluation Inspection
Eval Date: 05-04-2018
Violations Found: Yes
Eval Type: Routine done by local agency
Eval Notes: Inspector Wilson LAFD, on site this date to conduct routine inspection of underground storage tank. Consent to enter and inspect was given on this date by Controller Lorraine Ayers Monitoring system certification was conducted at this time. Monitoring certification was performed by Rick Griffith from Ideco. Tester provided the following certifications: Rick Griffith of Ideco ICC: 8116443 exp: 6/9/2018 VR: #B415503 exp: 8/9/2018 VMI: #3220 exp: 11/4/2018 Property Owner: Irving Ogner Tank Owner/ Operator: Auto Gallery Number of Tanks: One Tank 1: 550 gallon double wall UST (waste oil tank) Monitoring System: Pollulert CD101 Annular Space Sensors: CD101 Piping Sump Sensors: none (direct bury) Fill Sump Sensors: none (direct bury) UDCs Sensors: no UDCs Leak detectors: none Overfill Protection: none (waste oil tank) Financial Responsibility Expiration Date: 8/31/15 on CFO letter (date on financial responsibility 6/1/17) Designated [Truncated]
Eval Division: Los Angeles City Fire Department
Eval Program: UST
Eval Source: CERS,

Eval General Type: Compliance Evaluation Inspection
Eval Date: 05-22-2015
Violations Found: Yes

Map ID
Direction
Distance
Elevation

MAP FINDINGS

Site

Database(s)

EDR ID Number
EPA ID Number

PORSCHE WOODLAND HILLS (Continued)

S123534397

Eval Type: Routine done by local agency
Eval Notes: CONSENT FOR INSPECTION OBTAINED FROM PARTS MANGER RAY GRALL
OBSERVATION: AUTO DEALER WITH ONE DW DIRECT BURY WASTE OIL UST MC
PERFORMED BY TECHNICIAN RICK GRIFFITH FROM IDECO MONITORING SYSTEM:
POLLULERT CD101 NO SUMPS, NO UDC. DIRECT BURY SPILL BUCKET. ACCORDING
TO PARTS MANAGER RAY GRALL THE UST HAS NOT BEEN USED IN OVER 10 YEARS.
ANNULAR: VERIFIED SENSOR WENT INTO ALARM BUSINESS PLAN (HMBP) AND TANK
FORMS NOT ELECTRONICALLY SUBMITTED. CORRECTIVE ACTION: ELECTRONICALLY
SUBMIT HMBP AND TANK FORMS FORTHWITH. CONTACT INFO:
RAYG@THEAUTOGALLERY.COM JOHNK@THEAUTOGALLERY.COM 818-932-1635
Eval Division: Los Angeles City Fire Department
Eval Program: UST
Eval Source: CERS,

Eval General Type: Other/Unknown
Eval Date: 05-27-2014
Violations Found: No
Eval Type: Other, not routine, done by local agency
Eval Notes: Not reported
Eval Division: Los Angeles City Fire Department
Eval Program: UST
Eval Source: CERS,

Eval General Type: Other/Unknown
Eval Date: 06-16-2017
Violations Found: No
Eval Type: Other, not routine, done by local agency
Eval Notes: Reviewed and attached MC and spill bucket test results dated 5/10/17.
No failures on report.
Eval Division: Los Angeles City Fire Department
Eval Program: UST
Eval Source: CERS,

Affiliation:
Affiliation Type Desc: CUPA District
Entity Name: Los Angeles City Fire Department
Entity Title: Not reported
Affiliation Address: 200 North Main Street, Room 1780
Affiliation City: Los Angeles
Affiliation State: CA
Affiliation Country: Not reported
Affiliation Zip: 90012
Affiliation Phone: (213) 978-3680,

Affiliation Type Desc: Document Preparer
Entity Name: Chris Mamouelis, Celly Services, Inc.
Entity Title: Not reported
Affiliation Address: Not reported
Affiliation City: Not reported
Affiliation State: Not reported
Affiliation Country: Not reported
Affiliation Zip: Not reported
Affiliation Phone: ,

Affiliation Type Desc: Legal Owner
Entity Name: WHN, Inc.
Entity Title: Not reported

Map ID
Direction
Distance
Elevation

MAP FINDINGS

Site

Database(s)

EDR ID Number
EPA ID Number

PORSCHE WOODLAND HILLS (Continued)

S123534397

Affiliation Address: 21301 W VENTURA BLVD
Affiliation City: WOODLAND HILLS
Affiliation State: CA
Affiliation Country: United States
Affiliation Zip: 91364
Affiliation Phone: (818) 932-1600,

Affiliation Type Desc: Identification Signer
Entity Name: Jacob Golden
Entity Title: Service Manager
Affiliation Address: Not reported
Affiliation City: Not reported
Affiliation State: Not reported
Affiliation Country: Not reported
Affiliation Zip: Not reported
Affiliation Phone: ,

Affiliation Type Desc: Operator
Entity Name: Howard Tenenbaum
Entity Title: Not reported
Affiliation Address: Not reported
Affiliation City: Not reported
Affiliation State: Not reported
Affiliation Country: Not reported
Affiliation Zip: Not reported
Affiliation Phone: (818) 932-1600,

Affiliation Type Desc: Environmental Contact
Entity Name: Jacob Golden
Entity Title: Not reported
Affiliation Address: 21301 W VENTURA BLVD
Affiliation City: WOODLAND HILLS
Affiliation State: CA
Affiliation Country: Not reported
Affiliation Zip: 91364
Affiliation Phone: ,

Affiliation Type Desc: Parent Corporation
Entity Name: WHN, INC
Entity Title: Not reported
Affiliation Address: Not reported
Affiliation City: Not reported
Affiliation State: Not reported
Affiliation Country: Not reported
Affiliation Zip: Not reported
Affiliation Phone: ,

Affiliation Type Desc: UST Property Owner Name
Entity Name: The Ogner Family & Irving Ogner Trust
Entity Title: Not reported
Affiliation Address: 21301 Ventura Blvd
Affiliation City: Woodland Hills
Affiliation State: CA
Affiliation Country: United States
Affiliation Zip: 91364
Affiliation Phone: (818) 932-1600,

Map ID
 Direction
 Distance
 Elevation

MAP FINDINGS

Site

Database(s)

EDR ID Number
 EPA ID Number

PORSCHE WOODLAND HILLS (Continued)

S123534397

Affiliation Type Desc: Facility Mailing Address
 Entity Name: Mailing Address
 Entity Title: Not reported
 Affiliation Address: 21301 Ventura Blvd
 Affiliation City: Woodland Hills
 Affiliation State: CA
 Affiliation Country: Not reported
 Affiliation Zip: 91364
 Affiliation Phone: ,

Affiliation Type Desc: UST Tank Operator
 Entity Name: WHN, INC
 Entity Title: Not reported
 Affiliation Address: 21301 Ventura Blvd
 Affiliation City: Woodland Hills
 Affiliation State: CA
 Affiliation Country: United States
 Affiliation Zip: 91364
 Affiliation Phone: (818) 932-1600,

Affiliation Type Desc: UST Tank Owner
 Entity Name: The Ogner Family & Irving Ogner Trust
 Entity Title: Not reported
 Affiliation Address: 21301 Ventura Blvd
 Affiliation City: Woodland Hills
 Affiliation State: CA
 Affiliation Country: United States
 Affiliation Zip: 91364
 Affiliation Phone: (818) 932-1600,

F40 **OGNER MOTOR CARS**
West **21301 VENTURA BLVD**
1/8-1/4 **WOODLAND HILLS, CA 91364**
0.152 mi.
805 ft. **Site 9 of 10 in cluster F**

RCRA-SQG 1000210938
CA FID UST CAD981441496
FINDS
ECHO
EMI
HAZNET
HWTS

Relative:
Lower

Actual:
895 ft.

RCRA-SQG:
 Date Form Received by Agency: 19960901
 Handler Name: OGNER MOTOR CARS
 Handler Address: 21301 VENTURA BLVD
 Handler City,State,Zip: WOODLAND HILLS, CA 91364
 EPA ID: CAD981441496
 Contact Name: Not reported
 Contact Address: Not reported
 Contact City,State,Zip: Not reported
 Contact Telephone: Not reported
 Contact Fax: Not reported
 Contact Email: Not reported
 Contact Title: Not reported
 EPA Region: 09
 Land Type: Not reported
 Federal Waste Generator Description: Small Quantity Generator
 Non-Notifier: Not reported
 Biennial Report Cycle: Not reported
 Accessibility: Not reported

Map ID
 Direction
 Distance
 Elevation

MAP FINDINGS

Site

Database(s)

EDR ID Number
 EPA ID Number

OGNER MOTOR CARS (Continued)

1000210938

Active Site Indicator:	Handler Activities
State District Owner:	CA
State District:	3
Mailing Address:	21301 VENTURA BLVD
Mailing City,State,Zip:	WOODLAND HILLS, CA 91364
Owner Name:	Not reported
Owner Type:	Not reported
Operator Name:	NOT REQUIRED
Operator Type:	Private
Short-Term Generator Activity:	No
Importer Activity:	No
Mixed Waste Generator:	No
Transporter Activity:	No
Transfer Facility Activity:	No
Recycler Activity with Storage:	No
Small Quantity On-Site Burner Exemption:	No
Smelting Melting and Refining Furnace Exemption:	No
Underground Injection Control:	No
Off-Site Waste Receipt:	No
Universal Waste Indicator:	No
Universal Waste Destination Facility:	No
Federal Universal Waste:	No
Active Site Fed-Reg Treatment Storage and Disposal Facility:	Not reported
Active Site Converter Treatment storage and Disposal Facility:	Not reported
Active Site State-Reg Treatment Storage and Disposal Facility:	Not reported
Active Site State-Reg Handler:	---
Federal Facility Indicator:	Not reported
Hazardous Secondary Material Indicator:	NN
Sub-Part K Indicator:	Not reported
Commercial TSD Indicator:	No
Treatment Storage and Disposal Type:	Not reported
2018 GPRA Permit Baseline:	Not on the Baseline
2018 GPRA Renewals Baseline:	Not on the Baseline
Permit Renewals Workload Universe:	Not reported
Permit Workload Universe:	Not reported
Permit Progress Universe:	Not reported
Post-Closure Workload Universe:	Not reported
Closure Workload Universe:	Not reported
202 GPRA Corrective Action Baseline:	No
Corrective Action Workload Universe:	No
Subject to Corrective Action Universe:	No
Non-TSDs Where RCRA CA has Been Imposed Universe:	No
TSDs Potentially Subject to CA Under 3004 (u)/(v) Universe:	No
TSDs Only Subject to CA under Discretionary Auth Universe:	No
Corrective Action Priority Ranking:	No NCAPS ranking
Environmental Control Indicator:	No
Institutional Control Indicator:	No
Human Exposure Controls Indicator:	N/A
Groundwater Controls Indicator:	N/A
Operating TSDF Universe:	Not reported
Full Enforcement Universe:	Not reported
Significant Non-Complier Universe:	No
Unaddressed Significant Non-Complier Universe:	No
Addressed Significant Non-Complier Universe:	No
Significant Non-Complier With a Compliance Schedule Universe:	No
Financial Assurance Required:	Not reported
Handler Date of Last Change:	20020627

Map ID
Direction
Distance
Elevation

MAP FINDINGS

Site

Database(s)

EDR ID Number
EPA ID Number

OGNER MOTOR CARS (Continued)

1000210938

Recognized Trader-Importer: No
Recognized Trader-Exporter: No
Importer of Spent Lead Acid Batteries: No
Exporter of Spent Lead Acid Batteries: No
Recycler Activity Without Storage: Not reported
Manifest Broker: Not reported
Sub-Part P Indicator: No

Handler - Owner Operator:

Owner/Operator Indicator: Owner
Owner/Operator Name: OGNER STAN
Legal Status: Private
Date Became Current: Not reported
Date Ended Current: Not reported
Owner/Operator Address: NOT REQUIRED
Owner/Operator City,State,Zip: NOT REQUIRED, ME 99999
Owner/Operator Telephone: 415-555-1212
Owner/Operator Telephone Ext: Not reported
Owner/Operator Fax: Not reported
Owner/Operator Email: Not reported

Owner/Operator Indicator: Operator
Owner/Operator Name: NOT REQUIRED
Legal Status: Private
Date Became Current: Not reported
Date Ended Current: Not reported
Owner/Operator Address: NOT REQUIRED
Owner/Operator City,State,Zip: NOT REQUIRED, ME 99999
Owner/Operator Telephone: 415-555-1212
Owner/Operator Telephone Ext: Not reported
Owner/Operator Fax: Not reported
Owner/Operator Email: Not reported

Historic Generators:

Receive Date: 19960901
Handler Name: OGNER MOTOR CARS
Federal Waste Generator Description: Small Quantity Generator
State District Owner: CA
Large Quantity Handler of Universal Waste: No
Recognized Trader Importer: No
Recognized Trader Exporter: No
Spent Lead Acid Battery Importer: No
Spent Lead Acid Battery Exporter: No
Current Record: Yes
Non Storage Recycler Activity: Not reported
Electronic Manifest Broker: Not reported

Receive Date: 19860909
Handler Name: OGNER MOTOR CARS
Federal Waste Generator Description: Large Quantity Generator
State District Owner: CA
Large Quantity Handler of Universal Waste: No
Recognized Trader Importer: No
Recognized Trader Exporter: No
Spent Lead Acid Battery Importer: No

Map ID
Direction
Distance
Elevation

MAP FINDINGS

Site

Database(s)

EDR ID Number
EPA ID Number

OGNER MOTOR CARS (Continued)

1000210938

Spent Lead Acid Battery Exporter: No
Current Record: No
Non Storage Recycler Activity: Not reported
Electronic Manifest Broker: Not reported

List of NAICS Codes and Descriptions:

NAICS Code: 44111
NAICS Description: NEW CAR DEALERS

Facility Has Received Notices of Violations:

Violations: No Violations Found

Evaluation Action Summary:

Evaluations: No Evaluations Found

CA FID UST:

Facility ID: 19005930
Regulated By: UTNKA
Regulated ID: 00060930
Cortese Code: Not reported
SIC Code: Not reported
Facility Phone: 8188844411
Mail To: Not reported
Mailing Address: 21301 VENTURA BLVD
Mailing Address 2: Not reported
Mailing City,St,Zip: WOODLAND HILLS 913640000
Contact: Not reported
Contact Phone: Not reported
DUNs Number: Not reported
NPDES Number: Not reported
EPA ID: Not reported
Comments: Not reported
Status: Active

FINDS:

Registry ID: 110002706643

Click Here:

Environmental Interest/Information System:

RCRAInfo is a national information system that supports the Resource Conservation and Recovery Act (RCRA) program through the tracking of events and activities related to facilities that generate, transport, and treat, store, or dispose of hazardous waste. RCRAInfo allows RCRA program staff to track the notification, permit, compliance, and corrective action activities required under RCRA.
STATE MASTER

[Click this hyperlink](#) while viewing on your computer to access additional FINDS: detail in the EDR Site Report.

ECHO:

Envid: 1000210938
Registry ID: 110002706643
DFR URL: <http://echo.epa.gov/detailed-facility-report?fid=110002706643>

Map ID
Direction
Distance
Elevation

MAP FINDINGS

Site

Database(s)

EDR ID Number
EPA ID Number

OGNER MOTOR CARS (Continued)

1000210938

Name: OGNER MOTOR CARS
Address: 21301 VENTURA BLVD
City,State,Zip: WOODLAND HILLS, CA 91364

EMI:

Name: OGNER PORSCHE-AUDI INC
Address: 21301 VENTURA BL
City,State,Zip: WOODLAND HILLS, CA 913640000
Year: 1987
County Code: 19
Air Basin: SC
Facility ID: 16111
Air District Name: SC
SIC Code: 5511
Air District Name: SOUTH COAST AQMD
Community Health Air Pollution Info System: Not reported
Consolidated Emission Reporting Rule: Not reported
Total Organic Hydrocarbon Gases Tons/Yr: 0
Reactive Organic Gases Tons/Yr: 0
Carbon Monoxide Emissions Tons/Yr: 0
NOX - Oxides of Nitrogen Tons/Yr: 0
SOX - Oxides of Sulphur Tons/Yr: 0
Particulate Matter Tons/Yr: 0
Part. Matter 10 Micrometers and Smlr Tons/Yr:0

Name: OGNER PORSCHE-AUDI INC
Address: 21301 VENTURA BL
City,State,Zip: WOODLAND HILLS, CA 913640000
Year: 1990
County Code: 19
Air Basin: SC
Facility ID: 16111
Air District Name: SC
SIC Code: 5511
Air District Name: SOUTH COAST AQMD
Community Health Air Pollution Info System: Not reported
Consolidated Emission Reporting Rule: Not reported
Total Organic Hydrocarbon Gases Tons/Yr: 2
Reactive Organic Gases Tons/Yr: 1
Carbon Monoxide Emissions Tons/Yr: 0
NOX - Oxides of Nitrogen Tons/Yr: 0
SOX - Oxides of Sulphur Tons/Yr: 0
Particulate Matter Tons/Yr: 0
Part. Matter 10 Micrometers and Smlr Tons/Yr:0

Name: OGNER MOTOR CARS INC
Address: 21301 VENTURA BL
City,State,Zip: WOODLAND HILLS, CA 913640000
Year: 1995
County Code: 19
Air Basin: SC
Facility ID: 16111
Air District Name: SC
SIC Code: 5511
Air District Name: SOUTH COAST AQMD
Community Health Air Pollution Info System: Not reported
Consolidated Emission Reporting Rule: Not reported

Map ID
Direction
Distance
Elevation

MAP FINDINGS

Site

Database(s)

EDR ID Number
EPA ID Number

OGNER MOTOR CARS (Continued)

1000210938

Total Organic Hydrocarbon Gases Tons/Yr: 12
Reactive Organic Gases Tons/Yr: 7
Carbon Monoxide Emissions Tons/Yr: 0
NOX - Oxides of Nitrogen Tons/Yr: 0
SOX - Oxides of Sulphur Tons/Yr: 0
Particulate Matter Tons/Yr: 0
Part. Matter 10 Micrometers and Smlr Tons/Yr:0

HAZNET:

Name: OGNER MOTOR CARS
Address: 21301 VENTURA BLVD
Address 2: Not reported
City,State,Zip: WOODLAND HILLS, CA 913640000
Contact: EILEEN KNEE
Telephone: 8188844411
Mailing Name: Not reported
Mailing Address: 21301 VENTURA BLVD

Year: 2004
Gepaid: CAD981441496
TSD EPA ID: CAT080013352
CA Waste Code: 223 - Unspecified oil-containing waste
Disposal Method: -
Tons: 7.9647

Year: 2002
Gepaid: CAD981441496
TSD EPA ID: CAD008252405
CA Waste Code: 214 - Unspecified solvent mixture
Disposal Method: R01 - Recycler
Tons: 0.108

Year: 2002
Gepaid: CAD981441496
TSD EPA ID: CAT000613893
CA Waste Code: 134 - Aqueous solution with total organic residues less than 10 percent
Disposal Method: H01 - Transfer Station
Tons: 0.0588

Year: 2002
Gepaid: CAD981441496
TSD EPA ID: CAT080013352
CA Waste Code: 222 - Oil/water separation sludge
Disposal Method: R01 - Recycler
Tons: 2.14755

Year: 2001
Gepaid: CAD981441496
TSD EPA ID: CAD008252405
CA Waste Code: 214 - Unspecified solvent mixture
Disposal Method: R01 - Recycler
Tons: 0.72

Year: 2001
Gepaid: CAD981441496
TSD EPA ID: CAT080033681

Map ID
Direction
Distance
Elevation

MAP FINDINGS

Site

Database(s)

EDR ID Number
EPA ID Number

OGNER MOTOR CARS (Continued)

1000210938

CA Waste Code:	223 - Unspecified oil-containing waste
Disposal Method:	R01 - Recycler
Tons:	0.5436
Year:	2001
Gepaid:	CAD981441496
TSD EPA ID:	CAT000613893
CA Waste Code:	134 - Aqueous solution with total organic residues less than 10 percent
Disposal Method:	H01 - Transfer Station
Tons:	1.155
Year:	2000
Gepaid:	CAD981441496
TSD EPA ID:	CAT080013352
CA Waste Code:	343 - Unspecified organic liquid mixture
Disposal Method:	R01 - Recycler
Tons:	0.425
Year:	2000
Gepaid:	CAD981441496
TSD EPA ID:	CAT000613893
CA Waste Code:	134 - Aqueous solution with total organic residues less than 10 percent
Disposal Method:	H01 - Transfer Station
Tons:	1.6128
Year:	2000
Gepaid:	CAD981441496
TSD EPA ID:	CAT080013352
CA Waste Code:	223 - Unspecified oil-containing waste
Disposal Method:	R01 - Recycler
Tons:	2.1058

[Click this hyperlink](#) while viewing on your computer to access 37 additional CA HAZNET: record(s) in the EDR Site Report.

Additional Info:

Year:	2001
Gen EPA ID:	CAD981441496
Shipment Date:	20011126
Creation Date:	1/16/2002 0:00:00
Receipt Date:	20011129
Manifest ID:	21318043
Trans EPA ID:	SCR000075150
Trans Name:	Not reported
Trans 2 EPA ID:	Not reported
Trans 2 Name:	Not reported
TSD EPA ID:	CAT000613893
Trans Name:	Not reported
TSD Alt EPA ID:	Not reported
TSD Alt Name:	Not reported
Waste Code Description:	134 - Aqueous solution with <10% total organic residues
RCRA Code:	D039
Meth Code:	H01 - Transfer Station

Map ID
Direction
Distance
Elevation

MAP FINDINGS

Site

Database(s)

EDR ID Number
EPA ID Number

OGNER MOTOR CARS (Continued)

1000210938

Quantity Tons:	0.2226
Waste Quantity:	53
Quantity Unit:	G
Additional Code 1:	Not reported
Additional Code 2:	Not reported
Additional Code 3:	Not reported
Additional Code 4:	Not reported
Additional Code 5:	Not reported
Shipment Date:	20011030
Creation Date:	12/17/2001 0:00:00
Receipt Date:	20011102
Manifest ID:	21373025
Trans EPA ID:	SCR000075150
Trans Name:	Not reported
Trans 2 EPA ID:	Not reported
Trans 2 Name:	Not reported
TSDf EPA ID:	CAT000613893
Trans Name:	Not reported
TSDf Alt EPA ID:	Not reported
TSDf Alt Name:	Not reported
Waste Code Description:	134 - Aqueous solution with <10% total organic residues
RCRA Code:	D039
Meth Code:	H01 - Transfer Station
Quantity Tons:	0.0714
Waste Quantity:	17
Quantity Unit:	G
Additional Code 1:	Not reported
Additional Code 2:	Not reported
Additional Code 3:	Not reported
Additional Code 4:	Not reported
Additional Code 5:	Not reported
Shipment Date:	20011004
Creation Date:	12/17/2001 0:00:00
Receipt Date:	20011008
Manifest ID:	21393025
Trans EPA ID:	SCR000075150
Trans Name:	Not reported
Trans 2 EPA ID:	Not reported
Trans 2 Name:	Not reported
TSDf EPA ID:	CAT000613893
Trans Name:	Not reported
TSDf Alt EPA ID:	Not reported
TSDf Alt Name:	Not reported
Waste Code Description:	134 - Aqueous solution with <10% total organic residues
RCRA Code:	D039
Meth Code:	H01 - Transfer Station
Quantity Tons:	0.189
Waste Quantity:	45
Quantity Unit:	G
Additional Code 1:	Not reported
Additional Code 2:	Not reported
Additional Code 3:	Not reported
Additional Code 4:	Not reported
Additional Code 5:	Not reported

Map ID
Direction
Distance
Elevation

MAP FINDINGS

Site

Database(s)

EDR ID Number
EPA ID Number

OGNER MOTOR CARS (Continued)

1000210938

Shipment Date: 20010918
Creation Date: 12/17/2001 0:00:00
Receipt Date: 20010921
Manifest ID: 21260487
Trans EPA ID: CAD983609678
Trans Name: Not reported
Trans 2 EPA ID: Not reported
Trans 2 Name: Not reported
TSDf EPA ID: CAT080033681
Trans Name: Not reported
TSDf Alt EPA ID: Not reported
TSDf Alt Name: Not reported
Waste Code Description: 223 - Unspecified oil-containing waste
RCRA Code: Not reported
Meth Code: R01 - Recycler
Quantity Tons: 0.3336
Waste Quantity: 80
Quantity Unit: G
Additional Code 1: Not reported
Additional Code 2: Not reported
Additional Code 3: Not reported
Additional Code 4: Not reported
Additional Code 5: Not reported

Shipment Date: 20010918
Creation Date: 12/17/2001 0:00:00
Receipt Date: 20010921
Manifest ID: 21260486
Trans EPA ID: CAD983609678
Trans Name: Not reported
Trans 2 EPA ID: Not reported
Trans 2 Name: Not reported
TSDf EPA ID: CAD008252405
Trans Name: Not reported
TSDf Alt EPA ID: Not reported
TSDf Alt Name: Not reported
Waste Code Description: 214 - Unspecified solvent mixture
RCRA Code: D001
Meth Code: R01 - Recycler
Quantity Tons: 0.54
Waste Quantity: 150
Quantity Unit: G
Additional Code 1: Not reported
Additional Code 2: Not reported
Additional Code 3: Not reported
Additional Code 4: Not reported
Additional Code 5: Not reported

Shipment Date: 20010918
Creation Date: 12/17/2001 0:00:00
Receipt Date: 20010921
Manifest ID: 21260486
Trans EPA ID: CAD983609678
Trans Name: Not reported
Trans 2 EPA ID: Not reported
Trans 2 Name: Not reported
TSDf EPA ID: CAD008252405

Map ID
Direction
Distance
Elevation

MAP FINDINGS

Site

Database(s)

EDR ID Number
EPA ID Number

OGNER MOTOR CARS (Continued)

1000210938

Trans Name:	Not reported
TSDF Alt EPA ID:	Not reported
TSDF Alt Name:	Not reported
Waste Code Description:	214 - Unspecified solvent mixture
RCRA Code:	D001
Meth Code:	R01 - Recycler
Quantity Tons:	0.18
Waste Quantity:	50
Quantity Unit:	G
Additional Code 1:	Not reported
Additional Code 2:	Not reported
Additional Code 3:	Not reported
Additional Code 4:	Not reported
Additional Code 5:	Not reported
Shipment Date:	20010918
Creation Date:	12/17/2001 0:00:00
Receipt Date:	20010921
Manifest ID:	21260487
Trans EPA ID:	CAD983609678
Trans Name:	Not reported
Trans 2 EPA ID:	Not reported
Trans 2 Name:	Not reported
TSDF EPA ID:	CAT080033681
Trans Name:	Not reported
TSDF Alt EPA ID:	Not reported
TSDF Alt Name:	Not reported
Waste Code Description:	223 - Unspecified oil-containing waste
RCRA Code:	Not reported
Meth Code:	R01 - Recycler
Quantity Tons:	0.2
Waste Quantity:	400
Quantity Unit:	P
Additional Code 1:	Not reported
Additional Code 2:	Not reported
Additional Code 3:	Not reported
Additional Code 4:	Not reported
Additional Code 5:	Not reported
Shipment Date:	20010815
Creation Date:	10/3/2001 0:00:00
Receipt Date:	20010820
Manifest ID:	21109699
Trans EPA ID:	SCR000075150
Trans Name:	Not reported
Trans 2 EPA ID:	Not reported
Trans 2 Name:	Not reported
TSDF EPA ID:	CAT000613893
Trans Name:	Not reported
TSDF Alt EPA ID:	Not reported
TSDF Alt Name:	Not reported
Waste Code Description:	134 - Aqueous solution with <10% total organic residues
RCRA Code:	D039
Meth Code:	H01 - Transfer Station
Quantity Tons:	0.168
Waste Quantity:	40
Quantity Unit:	G

Map ID
Direction
Distance
Elevation

MAP FINDINGS

Site

Database(s)

EDR ID Number
EPA ID Number

OGNER MOTOR CARS (Continued)

1000210938

Additional Code 1: Not reported
Additional Code 2: Not reported
Additional Code 3: Not reported
Additional Code 4: Not reported
Additional Code 5: Not reported

Shipment Date: 20010724
Creation Date: 10/3/2001 0:00:00
Receipt Date: 20010727
Manifest ID: 21161093
Trans EPA ID: CAD983609678
Trans Name: Not reported
Trans 2 EPA ID: Not reported
Trans 2 Name: Not reported
TSDf EPA ID: CAT080033681
Trans Name: Not reported
TSDf Alt EPA ID: Not reported
TSDf Alt Name: Not reported
Waste Code Description: 223 - Unspecified oil-containing waste
RCRA Code: Not reported
Meth Code: R01 - Recycler
Quantity Tons: 0.01
Waste Quantity: 20
Quantity Unit: P
Additional Code 1: Not reported
Additional Code 2: Not reported
Additional Code 3: Not reported
Additional Code 4: Not reported
Additional Code 5: Not reported

Shipment Date: 20010629
Creation Date: 8/24/2001 0:00:00
Receipt Date: 20010703
Manifest ID: 21138333
Trans EPA ID: SCR000075150
Trans Name: Not reported
Trans 2 EPA ID: Not reported
Trans 2 Name: Not reported
TSDf EPA ID: CAT000613893
Trans Name: Not reported
TSDf Alt EPA ID: Not reported
TSDf Alt Name: Not reported
Waste Code Description: 134 - Aqueous solution with <10% total organic residues
RCRA Code: D039
Meth Code: H01 - Transfer Station
Quantity Tons: 0.126
Waste Quantity: 30
Quantity Unit: G
Additional Code 1: Not reported
Additional Code 2: Not reported
Additional Code 3: Not reported
Additional Code 4: Not reported
Additional Code 5: Not reported

Additional Info:
Year: 1995
Gen EPA ID: CAD981441496

Map ID
Direction
Distance
Elevation

MAP FINDINGS

Site

Database(s)

EDR ID Number
EPA ID Number

OGNER MOTOR CARS (Continued)

1000210938

Shipment Date:	19951207
Creation Date:	9/18/1996 0:00:00
Receipt Date:	19951207
Manifest ID:	95471468
Trans EPA ID:	CAD008252405
Trans Name:	Not reported
Trans 2 EPA ID:	Not reported
Trans 2 Name:	Not reported
TSDf EPA ID:	CAD008252405
Trans Name:	Not reported
TSDf Alt EPA ID:	Not reported
TSDf Alt Name:	Not reported
Waste Code Description:	214 - Unspecified solvent mixture
RCRA Code:	D001
Meth Code:	R01 - Recycler
Quantity Tons:	1.044
Waste Quantity:	290
Quantity Unit:	G
Additional Code 1:	Not reported
Additional Code 2:	Not reported
Additional Code 3:	Not reported
Additional Code 4:	Not reported
Additional Code 5:	Not reported
Shipment Date:	19950731
Creation Date:	4/1/1996 0:00:00
Receipt Date:	19950806
Manifest ID:	95404598
Trans EPA ID:	CAD983609678
Trans Name:	Not reported
Trans 2 EPA ID:	Not reported
Trans 2 Name:	Not reported
TSDf EPA ID:	CAT080013352
Trans Name:	Not reported
TSDf Alt EPA ID:	CAT080013352
TSDf Alt Name:	Not reported
Waste Code Description:	223 - Unspecified oil-containing waste
RCRA Code:	Not reported
Meth Code:	R01 - Recycler
Quantity Tons:	5.2125
Waste Quantity:	1250
Quantity Unit:	G
Additional Code 1:	Not reported
Additional Code 2:	Not reported
Additional Code 3:	Not reported
Additional Code 4:	Not reported
Additional Code 5:	Not reported
Additional Info:	
Year:	1994
Gen EPA ID:	CAD981441496
Shipment Date:	19940208
Creation Date:	9/15/1995 0:00:00
Receipt Date:	19940218
Manifest ID:	93088895
Trans EPA ID:	CAD983609678

Map ID
Direction
Distance
Elevation

MAP FINDINGS

Site

Database(s)

EDR ID Number
EPA ID Number

OGNER MOTOR CARS (Continued)

1000210938

Trans Name: Not reported
Trans 2 EPA ID: Not reported
Trans 2 Name: Not reported
TSDf EPA ID: CAD980883177
Trans Name: Not reported
TSDf Alt EPA ID: CAD980883177
TSDf Alt Name: Not reported
Waste Code Description: 223 - Unspecified oil-containing waste
RCRA Code: Not reported
Meth Code: R01 - Recycler
Quantity Tons: 5.275
Waste Quantity: 1265
Quantity Unit: G
Additional Code 1: Not reported
Additional Code 2: Not reported
Additional Code 3: Not reported
Additional Code 4: Not reported
Additional Code 5: Not reported

Additional Info:

Year: 1996
Gen EPA ID: CAD981441496

Shipment Date: 19961107
Creation Date: 5/20/1997 0:00:00
Receipt Date: 19961114
Manifest ID: 96424943
Trans EPA ID: CAD983609678
Trans Name: Not reported
Trans 2 EPA ID: Not reported
Trans 2 Name: Not reported
TSDf EPA ID: CAT080013352
Trans Name: Not reported
TSDf Alt EPA ID: Not reported
TSDf Alt Name: Not reported
Waste Code Description: 343 - Unspecified organic liquid mixture
RCRA Code: Not reported
Meth Code: R01 - Recycler
Quantity Tons: 0.306
Waste Quantity: 90
Quantity Unit: G
Additional Code 1: Not reported
Additional Code 2: Not reported
Additional Code 3: Not reported
Additional Code 4: Not reported
Additional Code 5: Not reported

Shipment Date: 19961101
Creation Date: 5/21/1997 0:00:00
Receipt Date: 19961101
Manifest ID: 96556740
Trans EPA ID: CAD008252405
Trans Name: Not reported
Trans 2 EPA ID: Not reported
Trans 2 Name: Not reported
TSDf EPA ID: CAD008252405
Trans Name: Not reported

Map ID
Direction
Distance
Elevation

MAP FINDINGS

Site

Database(s)

EDR ID Number
EPA ID Number

OGNER MOTOR CARS (Continued)

1000210938

TSDf Alt EPA ID: Not reported
TSDf Alt Name: Not reported
Waste Code Description: 133 - Aqueous solution with 10% or more total organic residues
RCRA Code: Not reported
Meth Code: R01 - Recycler
Quantity Tons: 0.1334
Waste Quantity: 32
Quantity Unit: G
Additional Code 1: Not reported
Additional Code 2: Not reported
Additional Code 3: Not reported
Additional Code 4: Not reported
Additional Code 5: Not reported

Shipment Date: 19960611
Creation Date: 5/30/1997 0:00:00
Receipt Date: 19960614
Manifest ID: 96148799
Trans EPA ID: CAD983609678
Trans Name: Not reported
Trans 2 EPA ID: Not reported
Trans 2 Name: Not reported
TSDf EPA ID: CAT080013352
Trans Name: Not reported
TSDf Alt EPA ID: Not reported
TSDf Alt Name: Not reported
Waste Code Description: 343 - Unspecified organic liquid mixture
RCRA Code: Not reported
Meth Code: R01 - Recycler
Quantity Tons: 0.17
Waste Quantity: 50
Quantity Unit: G
Additional Code 1: Not reported
Additional Code 2: Not reported
Additional Code 3: Not reported
Additional Code 4: Not reported
Additional Code 5: Not reported

Shipment Date: 19960606
Creation Date: 5/30/1997 0:00:00
Receipt Date: 19960606
Manifest ID: 93350585
Trans EPA ID: CAD008252405
Trans Name: Not reported
Trans 2 EPA ID: Not reported
Trans 2 Name: Not reported
TSDf EPA ID: CAD008252405
Trans Name: Not reported
TSDf Alt EPA ID: Not reported
TSDf Alt Name: Not reported
Waste Code Description: - Not reported
RCRA Code: Not reported
Meth Code: R01 - Recycler
Quantity Tons: 0.0667
Waste Quantity: 16
Quantity Unit: G
Additional Code 1: Not reported

Map ID
Direction
Distance
Elevation

MAP FINDINGS

Site

Database(s)

EDR ID Number
EPA ID Number

OGNER MOTOR CARS (Continued)

1000210938

Additional Code 2: Not reported
Additional Code 3: Not reported
Additional Code 4: Not reported
Additional Code 5: Not reported

Shipment Date: 19960416
Creation Date: 10/16/1996 0:00:00
Receipt Date: 19960424
Manifest ID: 95899623
Trans EPA ID: CAD983609678
Trans Name: Not reported
Trans 2 EPA ID: Not reported
Trans 2 Name: Not reported
TSDf EPA ID: CAT080013352
Trans Name: Not reported
TSDf Alt EPA ID: Not reported
TSDf Alt Name: Not reported
Waste Code Description: 343 - Unspecified organic liquid mixture
RCRA Code: Not reported
Meth Code: R01 - Recycler
Quantity Tons: 0.34
Waste Quantity: 100
Quantity Unit: G
Additional Code 1: Not reported
Additional Code 2: Not reported
Additional Code 3: Not reported
Additional Code 4: Not reported
Additional Code 5: Not reported

Additional Info:
Year: 2002
Gen EPA ID: CAD981441496

Shipment Date: 20021202
Creation Date: 4/1/2003 18:31:07
Receipt Date: 20021203
Manifest ID: 22147376
Trans EPA ID: SCR000075150
Trans Name: Not reported
Trans 2 EPA ID: Not reported
Trans 2 Name: Not reported
TSDf EPA ID: CAT080013352
Trans Name: Not reported
TSDf Alt EPA ID: Not reported
TSDf Alt Name: Not reported
Waste Code Description: 222 - Oil/water separation sludge
RCRA Code: Not reported
Meth Code: R01 - Recycler
Quantity Tons: 2.14755
Waste Quantity: 515
Quantity Unit: G
Additional Code 1: Not reported
Additional Code 2: Not reported
Additional Code 3: Not reported
Additional Code 4: Not reported
Additional Code 5: Not reported

Map ID
Direction
Distance
Elevation

MAP FINDINGS

Site

Database(s)

EDR ID Number
EPA ID Number

OGNER MOTOR CARS (Continued)

1000210938

Shipment Date: 20020222
Creation Date: 7/22/2002 18:31:22
Receipt Date: 20020301
Manifest ID: 21624377
Trans EPA ID: CAD983609678
Trans Name: Not reported
Trans 2 EPA ID: Not reported
Trans 2 Name: Not reported
TSDf EPA ID: CAD008252405
Trans Name: Not reported
TSDf Alt EPA ID: Not reported
TSDf Alt Name: Not reported
Waste Code Description: 214 - Unspecified solvent mixture
RCRA Code: D001
Meth Code: R01 - Recycler
Quantity Tons: 0.108
Waste Quantity: 30
Quantity Unit: G
Additional Code 1: Not reported
Additional Code 2: Not reported
Additional Code 3: Not reported
Additional Code 4: Not reported
Additional Code 5: Not reported

Shipment Date: 20020117
Creation Date: 2/26/2002 0:00:00
Receipt Date: 20020122
Manifest ID: 21473022
Trans EPA ID: SCR000075150
Trans Name: Not reported
Trans 2 EPA ID: Not reported
Trans 2 Name: Not reported
TSDf EPA ID: CAT000613893
Trans Name: Not reported
TSDf Alt EPA ID: Not reported
TSDf Alt Name: Not reported
Waste Code Description: 134 - Aqueous solution with <10% total organic residues
RCRA Code: Not reported
Meth Code: H01 - Transfer Station
Quantity Tons: 0.0588
Waste Quantity: 14
Quantity Unit: G
Additional Code 1: Not reported
Additional Code 2: Not reported
Additional Code 3: Not reported
Additional Code 4: Not reported
Additional Code 5: Not reported

Shipment Date: 20020116
Creation Date: 2/26/2002 0:00:00
Receipt Date: 20020121
Manifest ID: 20319713
Trans EPA ID: SCR000075150
Trans Name: Not reported
Trans 2 EPA ID: Not reported
Trans 2 Name: Not reported
TSDf EPA ID: CAT000613893

Map ID
Direction
Distance
Elevation

MAP FINDINGS

Site

Database(s)

EDR ID Number
EPA ID Number

OGNER MOTOR CARS (Continued)

1000210938

Trans Name: Not reported
TSDf Alt EPA ID: Not reported
TSDf Alt Name: Not reported
Waste Code Description: 134 - Aqueous solution with <10% total organic residues
RCRA Code: Not reported
Meth Code: H01 - Transfer Station
Quantity Tons: 0
Waste Quantity: 45
Quantity Unit: *
Additional Code 1: Not reported
Additional Code 2: Not reported
Additional Code 3: Not reported
Additional Code 4: Not reported
Additional Code 5: Not reported

Additional Info:

Year: 2000
Gen EPA ID: CAD981441496

Shipment Date: 20001208
Creation Date: 3/5/2001 0:00:00
Receipt Date: 20001213
Manifest ID: 20419749
Trans EPA ID: SCR000075150
Trans Name: Not reported
Trans 2 EPA ID: SCR000074591
Trans 2 Name: Not reported
TSDf EPA ID: CAT000613893
Trans Name: Not reported
TSDf Alt EPA ID: CAT000613893
TSDf Alt Name: Not reported
Waste Code Description: 134 - Aqueous solution with <10% total organic residues
RCRA Code: D039
Meth Code: H01 - Transfer Station
Quantity Tons: 0.189
Waste Quantity: 45
Quantity Unit: G
Additional Code 1: Not reported
Additional Code 2: Not reported
Additional Code 3: Not reported
Additional Code 4: Not reported
Additional Code 5: Not reported

Shipment Date: 20001031
Creation Date: 1/9/2001 0:00:00
Receipt Date: 20001103
Manifest ID: 20294031
Trans EPA ID: SCR000075150
Trans Name: Not reported
Trans 2 EPA ID: SCR000074591
Trans 2 Name: Not reported
TSDf EPA ID: CAT000613893
Trans Name: Not reported
TSDf Alt EPA ID: Not reported
TSDf Alt Name: Not reported
Waste Code Description: 134 - Aqueous solution with <10% total organic residues
RCRA Code: D039

Map ID
Direction
Distance
Elevation

MAP FINDINGS

Site

Database(s)

EDR ID Number
EPA ID Number

OGNER MOTOR CARS (Continued)

1000210938

Meth Code:	H01 - Transfer Station
Quantity Tons:	0.084
Waste Quantity:	20
Quantity Unit:	G
Additional Code 1:	Not reported
Additional Code 2:	Not reported
Additional Code 3:	Not reported
Additional Code 4:	Not reported
Additional Code 5:	Not reported
Shipment Date:	20001019
Creation Date:	12/13/2000 0:00:00
Receipt Date:	20001024
Manifest ID:	20283916
Trans EPA ID:	SCR000075150
Trans Name:	Not reported
Trans 2 EPA ID:	SCR000074591
Trans 2 Name:	Not reported
TSDf EPA ID:	CAT000613893
Trans Name:	Not reported
TSDf Alt EPA ID:	Not reported
TSDf Alt Name:	Not reported
Waste Code Description:	134 - Aqueous solution with <10% total organic residues
RCRA Code:	D039
Meth Code:	H01 - Transfer Station
Quantity Tons:	0.189
Waste Quantity:	45
Quantity Unit:	G
Additional Code 1:	Not reported
Additional Code 2:	Not reported
Additional Code 3:	Not reported
Additional Code 4:	Not reported
Additional Code 5:	Not reported
Shipment Date:	20000829
Creation Date:	10/23/2000 0:00:00
Receipt Date:	20000831
Manifest ID:	20027300
Trans EPA ID:	SCR000075150
Trans Name:	Not reported
Trans 2 EPA ID:	SCR000074591
Trans 2 Name:	Not reported
TSDf EPA ID:	CAT000613893
Trans Name:	Not reported
TSDf Alt EPA ID:	CAT000613893
TSDf Alt Name:	Not reported
Waste Code Description:	134 - Aqueous solution with <10% total organic residues
RCRA Code:	D039
Meth Code:	H01 - Transfer Station
Quantity Tons:	0.189
Waste Quantity:	45
Quantity Unit:	G
Additional Code 1:	Not reported
Additional Code 2:	Not reported
Additional Code 3:	Not reported
Additional Code 4:	Not reported
Additional Code 5:	Not reported

Map ID
Direction
Distance
Elevation

MAP FINDINGS

Site

Database(s)

EDR ID Number
EPA ID Number

OGNER MOTOR CARS (Continued)

1000210938

Shipment Date:	20000825
Creation Date:	10/30/2000 0:00:00
Receipt Date:	20000831
Manifest ID:	20144656
Trans EPA ID:	CAD983609678
Trans Name:	Not reported
Trans 2 EPA ID:	Not reported
Trans 2 Name:	Not reported
TSDf EPA ID:	CAT080013352
Trans Name:	Not reported
TSDf Alt EPA ID:	CAT080013352
TSDf Alt Name:	Not reported
Waste Code Description:	223 - Unspecified oil-containing waste
RCRA Code:	Not reported
Meth Code:	R01 - Recycler
Quantity Tons:	0.8131
Waste Quantity:	195
Quantity Unit:	G
Additional Code 1:	Not reported
Additional Code 2:	Not reported
Additional Code 3:	Not reported
Additional Code 4:	Not reported
Additional Code 5:	Not reported
Shipment Date:	20000814
Creation Date:	10/23/2000 0:00:00
Receipt Date:	20000818
Manifest ID:	20019725
Trans EPA ID:	SCR000075150
Trans Name:	Not reported
Trans 2 EPA ID:	SCR000074591
Trans 2 Name:	Not reported
TSDf EPA ID:	CAT000613893
Trans Name:	Not reported
TSDf Alt EPA ID:	CAT000613893
TSDf Alt Name:	Not reported
Waste Code Description:	134 - Aqueous solution with <10% total organic residues
RCRA Code:	D039
Meth Code:	H01 - Transfer Station
Quantity Tons:	0.0756
Waste Quantity:	18
Quantity Unit:	G
Additional Code 1:	Not reported
Additional Code 2:	Not reported
Additional Code 3:	Not reported
Additional Code 4:	Not reported
Additional Code 5:	Not reported
Shipment Date:	20000630
Creation Date:	8/16/2000 0:00:00
Receipt Date:	20000706
Manifest ID:	20185346
Trans EPA ID:	SCR000075150
Trans Name:	Not reported
Trans 2 EPA ID:	SCR000074591
Trans 2 Name:	Not reported
TSDf EPA ID:	CAT000613893

Map ID
Direction
Distance
Elevation

MAP FINDINGS

Site

Database(s)

EDR ID Number
EPA ID Number

OGNER MOTOR CARS (Continued)

1000210938

Trans Name: Not reported
TSDf Alt EPA ID: CAT000613893
TSDf Alt Name: Not reported
Waste Code Description: 134 - Aqueous solution with <10% total organic residues
RCRA Code: D039
Meth Code: H01 - Transfer Station
Quantity Tons: 0.1848
Waste Quantity: 44
Quantity Unit: G
Additional Code 1: Not reported
Additional Code 2: Not reported
Additional Code 3: Not reported
Additional Code 4: Not reported
Additional Code 5: Not reported

Shipment Date: 20000522
Creation Date: 7/12/2000 0:00:00
Receipt Date: 20000525
Manifest ID: 20009616
Trans EPA ID: ILD984908202
Trans Name: Not reported
Trans 2 EPA ID: SCR000074591
Trans 2 Name: Not reported
TSDf EPA ID: CAT000613893
Trans Name: Not reported
TSDf Alt EPA ID: Not reported
TSDf Alt Name: Not reported
Waste Code Description: 134 - Aqueous solution with <10% total organic residues
RCRA Code: D039
Meth Code: H01 - Transfer Station
Quantity Tons: 0.063
Waste Quantity: 15
Quantity Unit: G
Additional Code 1: Not reported
Additional Code 2: Not reported
Additional Code 3: Not reported
Additional Code 4: Not reported
Additional Code 5: Not reported

Shipment Date: 20000509
Creation Date: 7/12/2000 0:00:00
Receipt Date: 20000518
Manifest ID: 20085993
Trans EPA ID: CAD983609678
Trans Name: Not reported
Trans 2 EPA ID: Not reported
Trans 2 Name: Not reported
TSDf EPA ID: CAT080013352
Trans Name: Not reported
TSDf Alt EPA ID: CAT080013352
TSDf Alt Name: Not reported
Waste Code Description: 223 - Unspecified oil-containing waste
RCRA Code: Not reported
Meth Code: R01 - Recycler
Quantity Tons: 0.4587
Waste Quantity: 110
Quantity Unit: G

Map ID
Direction
Distance
Elevation

MAP FINDINGS

Site

Database(s)

EDR ID Number
EPA ID Number

OGNER MOTOR CARS (Continued)

1000210938

Additional Code 1: Not reported
Additional Code 2: Not reported
Additional Code 3: Not reported
Additional Code 4: Not reported
Additional Code 5: Not reported

Shipment Date: 20000509
Creation Date: 6/21/2000 0:00:00
Receipt Date: 20000512
Manifest ID: 20205925
Trans EPA ID: ILD984908202
Trans Name: Not reported
Trans 2 EPA ID: SCR000074591
Trans 2 Name: Not reported
TSDf EPA ID: CAT000613893
Trans Name: Not reported
TSDf Alt EPA ID: CAT000613893
TSDf Alt Name: Not reported
Waste Code Description: 134 - Aqueous solution with <10% total organic residues
RCRA Code: D039
Meth Code: H01 - Transfer Station
Quantity Tons: 0.1638
Waste Quantity: 39
Quantity Unit: G
Additional Code 1: Not reported
Additional Code 2: Not reported
Additional Code 3: Not reported
Additional Code 4: Not reported
Additional Code 5: Not reported

Additional Info:

Year: 1993
Gen EPA ID: CAD981441496

Shipment Date: 19930701
Creation Date: 9/9/1995 0:00:00
Receipt Date: 19930701
Manifest ID: 91549866
Trans EPA ID: CAD981687734
Trans Name: Not reported
Trans 2 EPA ID: Not reported
Trans 2 Name: Not reported
TSDf EPA ID: CAD050099696
Trans Name: Not reported
TSDf Alt EPA ID: Not reported
TSDf Alt Name: Not reported
Waste Code Description: 221 - Waste oil and mixed oil
RCRA Code: Not reported
Meth Code: R01 - Recycler
Quantity Tons: 1.9
Waste Quantity: 500
Quantity Unit: G
Additional Code 1: Not reported
Additional Code 2: Not reported
Additional Code 3: Not reported
Additional Code 4: Not reported
Additional Code 5: Not reported

Map ID
Direction
Distance
Elevation

MAP FINDINGS

Site

Database(s)

EDR ID Number
EPA ID Number

OGNER MOTOR CARS (Continued)

1000210938

Shipment Date: 19930507
Creation Date: 9/11/1995 0:00:00
Receipt Date: 19930507
Manifest ID: 91549638
Trans EPA ID: CAD981687734
Trans Name: Not reported
Trans 2 EPA ID: Not reported
Trans 2 Name: Not reported
TSDf EPA ID: CAD050099696
Trans Name: Not reported
TSDf Alt EPA ID: Not reported
TSDf Alt Name: Not reported
Waste Code Description: 221 - Waste oil and mixed oil
RCRA Code: Not reported
Meth Code: R01 - Recycler
Quantity Tons: 1.824
Waste Quantity: 480
Quantity Unit: G
Additional Code 1: Not reported
Additional Code 2: Not reported
Additional Code 3: Not reported
Additional Code 4: Not reported
Additional Code 5: Not reported

Shipment Date: 19930312
Creation Date: 3/26/1996 0:00:00
Receipt Date: 19930312
Manifest ID: 91549644
Trans EPA ID: Not reported
Trans Name: Not reported
Trans 2 EPA ID: Not reported
Trans 2 Name: Not reported
TSDf EPA ID: CAD050099696
Trans Name: Not reported
TSDf Alt EPA ID: Not reported
TSDf Alt Name: Not reported
Waste Code Description: 221 - Waste oil and mixed oil
RCRA Code: Not reported
Meth Code: R01 - Recycler
Quantity Tons: 1.33
Waste Quantity: 350
Quantity Unit: G
Additional Code 1: Not reported
Additional Code 2: Not reported
Additional Code 3: Not reported
Additional Code 4: Not reported
Additional Code 5: Not reported

Shipment Date: 19930111
Creation Date: 9/5/1995 0:00:00
Receipt Date: 19930111
Manifest ID: 91550333
Trans EPA ID: CAD981687734
Trans Name: Not reported
Trans 2 EPA ID: Not reported
Trans 2 Name: Not reported
TSDf EPA ID: CAD050099696

Map ID
Direction
Distance
Elevation

MAP FINDINGS

Site

Database(s)

EDR ID Number
EPA ID Number

OGNER MOTOR CARS (Continued)

1000210938

Trans Name: Not reported
TSDF Alt EPA ID: Not reported
TSDF Alt Name: Not reported
Waste Code Description: 221 - Waste oil and mixed oil
RCRA Code: Not reported
Meth Code: - Not reported
Quantity Tons: 1.33
Waste Quantity: 350
Quantity Unit: G
Additional Code 1: Not reported
Additional Code 2: Not reported
Additional Code 3: Not reported
Additional Code 4: Not reported
Additional Code 5: Not reported

Additional Info:

Year: 1999
Gen EPA ID: CAD981441496

Shipment Date: 19991209
Creation Date: 2/1/2000 0:00:00
Receipt Date: 19991213
Manifest ID: 99531085
Trans EPA ID: ILD984908202
Trans Name: Not reported
Trans 2 EPA ID: SCD987574647
Trans 2 Name: Not reported
TSDF EPA ID: CAT000613893
Trans Name: Not reported
TSDF Alt EPA ID: Not reported
TSDF Alt Name: Not reported
Waste Code Description: 134 - Aqueous solution with <10% total organic residues
RCRA Code: D039
Meth Code: H01 - Transfer Station
Quantity Tons: 0.0714
Waste Quantity: 17
Quantity Unit: G
Additional Code 1: Not reported
Additional Code 2: Not reported
Additional Code 3: Not reported
Additional Code 4: Not reported
Additional Code 5: Not reported

Shipment Date: 19991203
Creation Date: 2/1/2000 0:00:00
Receipt Date: 19991208
Manifest ID: 99525840
Trans EPA ID: ILD984908202
Trans Name: Not reported
Trans 2 EPA ID: SCD987574647
Trans 2 Name: Not reported
TSDF EPA ID: CAT000613893
Trans Name: Not reported
TSDF Alt EPA ID: Not reported
TSDF Alt Name: Not reported
Waste Code Description: 134 - Aqueous solution with <10% total organic residues
RCRA Code: D039

Map ID
Direction
Distance
Elevation

MAP FINDINGS

Site

Database(s)

EDR ID Number
EPA ID Number

OGNER MOTOR CARS (Continued)

1000210938

Meth Code:	H01 - Transfer Station
Quantity Tons:	0.1638
Waste Quantity:	39
Quantity Unit:	G
Additional Code 1:	Not reported
Additional Code 2:	Not reported
Additional Code 3:	Not reported
Additional Code 4:	Not reported
Additional Code 5:	Not reported
Shipment Date:	19991028
Creation Date:	1/11/2000 0:00:00
Receipt Date:	19991102
Manifest ID:	99562587
Trans EPA ID:	CAD983609678
Trans Name:	Not reported
Trans 2 EPA ID:	Not reported
Trans 2 Name:	Not reported
TSDf EPA ID:	CAT080013352
Trans Name:	Not reported
TSDf Alt EPA ID:	CAT080013352
TSDf Alt Name:	Not reported
Waste Code Description:	343 - Unspecified organic liquid mixture
RCRA Code:	Not reported
Meth Code:	R01 - Recycler
Quantity Tons:	0.187
Waste Quantity:	55
Quantity Unit:	G
Additional Code 1:	Not reported
Additional Code 2:	Not reported
Additional Code 3:	Not reported
Additional Code 4:	Not reported
Additional Code 5:	Not reported
Shipment Date:	19990805
Creation Date:	10/12/1999 0:00:00
Receipt Date:	19990811
Manifest ID:	99079692
Trans EPA ID:	CAD983609678
Trans Name:	Not reported
Trans 2 EPA ID:	Not reported
Trans 2 Name:	Not reported
TSDf EPA ID:	CAT080013352
Trans Name:	Not reported
TSDf Alt EPA ID:	Not reported
TSDf Alt Name:	Not reported
Waste Code Description:	343 - Unspecified organic liquid mixture
RCRA Code:	Not reported
Meth Code:	R01 - Recycler
Quantity Tons:	0.289
Waste Quantity:	85
Quantity Unit:	G
Additional Code 1:	Not reported
Additional Code 2:	Not reported
Additional Code 3:	Not reported
Additional Code 4:	Not reported
Additional Code 5:	Not reported

Map ID
Direction
Distance
Elevation

MAP FINDINGS

Site

Database(s)

EDR ID Number
EPA ID Number

OGNER MOTOR CARS (Continued)

1000210938

Shipment Date:	19990805
Creation Date:	10/12/1999 0:00:00
Receipt Date:	19990812
Manifest ID:	99079683
Trans EPA ID:	CAD983609678
Trans Name:	Not reported
Trans 2 EPA ID:	Not reported
Trans 2 Name:	Not reported
TSDf EPA ID:	CAT080013352
Trans Name:	Not reported
TSDf Alt EPA ID:	CAT080013352
TSDf Alt Name:	Not reported
Waste Code Description:	223 - Unspecified oil-containing waste
RCRA Code:	Not reported
Meth Code:	R01 - Recycler
Quantity Tons:	0.6672
Waste Quantity:	160
Quantity Unit:	G
Additional Code 1:	Not reported
Additional Code 2:	Not reported
Additional Code 3:	Not reported
Additional Code 4:	Not reported
Additional Code 5:	Not reported
Shipment Date:	19990708
Creation Date:	8/24/1999 0:00:00
Receipt Date:	19990713
Manifest ID:	99266221
Trans EPA ID:	ILD984908202
Trans Name:	Not reported
Trans 2 EPA ID:	SCD987574647
Trans 2 Name:	Not reported
TSDf EPA ID:	CAT000613893
Trans Name:	Not reported
TSDf Alt EPA ID:	Not reported
TSDf Alt Name:	Not reported
Waste Code Description:	134 - Aqueous solution with <10% total organic residues
RCRA Code:	D039
Meth Code:	H01 - Transfer Station
Quantity Tons:	0.2142
Waste Quantity:	51
Quantity Unit:	G
Additional Code 1:	Not reported
Additional Code 2:	Not reported
Additional Code 3:	Not reported
Additional Code 4:	Not reported
Additional Code 5:	Not reported
Shipment Date:	19990608
Creation Date:	8/16/1999 0:00:00
Receipt Date:	19990615
Manifest ID:	99189952
Trans EPA ID:	CAD983609678
Trans Name:	Not reported
Trans 2 EPA ID:	Not reported
Trans 2 Name:	Not reported
TSDf EPA ID:	CAT080013352

Map ID
Direction
Distance
Elevation

MAP FINDINGS

Site

Database(s)

EDR ID Number
EPA ID Number

OGNER MOTOR CARS (Continued)

1000210938

Trans Name: Not reported
TSDf Alt EPA ID: CAT080013352
TSDf Alt Name: Not reported
Waste Code Description: 223 - Unspecified oil-containing waste
RCRA Code: Not reported
Meth Code: R01 - Recycler
Quantity Tons: 0.9591
Waste Quantity: 230
Quantity Unit: G
Additional Code 1: Not reported
Additional Code 2: Not reported
Additional Code 3: Not reported
Additional Code 4: Not reported
Additional Code 5: Not reported

Shipment Date: 19990513
Creation Date: 7/13/1999 0:00:00
Receipt Date: 19990519
Manifest ID: 99189724
Trans EPA ID: CAD983609678
Trans Name: Not reported
Trans 2 EPA ID: Not reported
Trans 2 Name: Not reported
TSDf EPA ID: CAT080013352
Trans Name: Not reported
TSDf Alt EPA ID: CAT080013352
TSDf Alt Name: Not reported
Waste Code Description: 343 - Unspecified organic liquid mixture
RCRA Code: Not reported
Meth Code: R01 - Recycler
Quantity Tons: 0.17
Waste Quantity: 50
Quantity Unit: G
Additional Code 1: Not reported
Additional Code 2: Not reported
Additional Code 3: Not reported
Additional Code 4: Not reported
Additional Code 5: Not reported

Shipment Date: 19990426
Creation Date: 5/27/1999 0:00:00
Receipt Date: 19990428
Manifest ID: 98677497
Trans EPA ID: ILD984908202
Trans Name: Not reported
Trans 2 EPA ID: SCD987574647
Trans 2 Name: Not reported
TSDf EPA ID: CAT000613893
Trans Name: Not reported
TSDf Alt EPA ID: CAT000613893
TSDf Alt Name: Not reported
Waste Code Description: 134 - Aqueous solution with <10% total organic residues
RCRA Code: D039
Meth Code: H01 - Transfer Station
Quantity Tons: 0.126
Waste Quantity: 30
Quantity Unit: G

Map ID
Direction
Distance
Elevation

MAP FINDINGS

Site

Database(s)

EDR ID Number
EPA ID Number

OGNER MOTOR CARS (Continued)

1000210938

Additional Code 1:	Not reported
Additional Code 2:	Not reported
Additional Code 3:	Not reported
Additional Code 4:	Not reported
Additional Code 5:	Not reported
Shipment Date:	19990310
Creation Date:	5/4/1999 0:00:00
Receipt Date:	19990312
Manifest ID:	98869907
Trans EPA ID:	ILD984908202
Trans Name:	Not reported
Trans 2 EPA ID:	SCD987574647
Trans 2 Name:	Not reported
TSDf EPA ID:	CAT000613893
Trans Name:	Not reported
TSDf Alt EPA ID:	Not reported
TSDf Alt Name:	Not reported
Waste Code Description:	134 - Aqueous solution with <10% total organic residues
RCRA Code:	D039
Meth Code:	H01 - Transfer Station
Quantity Tons:	0.063
Waste Quantity:	15
Quantity Unit:	G
Additional Code 1:	Not reported
Additional Code 2:	Not reported
Additional Code 3:	Not reported
Additional Code 4:	Not reported
Additional Code 5:	Not reported
Additional Info:	
Year:	2004
Gen EPA ID:	CAD981441496
Shipment Date:	20040728
Creation Date:	1/4/2005 18:33:27
Receipt Date:	20040803
Manifest ID:	23648098
Trans EPA ID:	CAD983609678
Trans Name:	BLACK GOLD INDUSTRIES
Trans 2 EPA ID:	Not reported
Trans 2 Name:	Not reported
TSDf EPA ID:	CAT080013352
Trans Name:	DEMENNO / KERDOON
TSDf Alt EPA ID:	CAT080013352
TSDf Alt Name:	Not reported
Waste Code Description:	223 - Unspecified oil-containing waste
RCRA Code:	CA O
Meth Code:	- Not reported
Quantity Tons:	7.9647
Waste Quantity:	1910
Quantity Unit:	G
Additional Code 1:	Not reported
Additional Code 2:	Not reported
Additional Code 3:	Not reported
Additional Code 4:	Not reported
Additional Code 5:	Not reported

Map ID
Direction
Distance
Elevation

MAP FINDINGS

Site

Database(s)

EDR ID Number
EPA ID Number

OGNER MOTOR CARS (Continued)

1000210938

Additional Info:

Year:	1997
Gen EPA ID:	CAD981441496
Shipment Date:	19970930
Creation Date:	7/23/1998 0:00:00
Receipt Date:	19971003
Manifest ID:	96699941
Trans EPA ID:	CAD983609678
Trans Name:	Not reported
Trans 2 EPA ID:	Not reported
Trans 2 Name:	Not reported
TSDf EPA ID:	CAT080013352
Trans Name:	Not reported
TSDf Alt EPA ID:	Not reported
TSDf Alt Name:	Not reported
Waste Code Description:	343 - Unspecified organic liquid mixture
RCRA Code:	Not reported
Meth Code:	R01 - Recycler
Quantity Tons:	0.17
Waste Quantity:	50
Quantity Unit:	G
Additional Code 1:	Not reported
Additional Code 2:	Not reported
Additional Code 3:	Not reported
Additional Code 4:	Not reported
Additional Code 5:	Not reported
Shipment Date:	19970702
Creation Date:	12/4/1997 0:00:00
Receipt Date:	19970709
Manifest ID:	96707708
Trans EPA ID:	CAD983609678
Trans Name:	Not reported
Trans 2 EPA ID:	Not reported
Trans 2 Name:	Not reported
TSDf EPA ID:	CAT080013352
Trans Name:	Not reported
TSDf Alt EPA ID:	Not reported
TSDf Alt Name:	Not reported
Waste Code Description:	343 - Unspecified organic liquid mixture
RCRA Code:	Not reported
Meth Code:	R01 - Recycler
Quantity Tons:	0.187
Waste Quantity:	55
Quantity Unit:	G
Additional Code 1:	Not reported
Additional Code 2:	Not reported
Additional Code 3:	Not reported
Additional Code 4:	Not reported
Additional Code 5:	Not reported
Shipment Date:	19970327
Creation Date:	6/26/1997 0:00:00
Receipt Date:	19970327
Manifest ID:	96874385
Trans EPA ID:	CAD008252405

Map ID
Direction
Distance
Elevation

MAP FINDINGS

Site

Database(s)

EDR ID Number
EPA ID Number

OGNER MOTOR CARS (Continued)

1000210938

Trans Name: Not reported
Trans 2 EPA ID: Not reported
Trans 2 Name: Not reported
TSDf EPA ID: CAD008252405
Trans Name: Not reported
TSDf Alt EPA ID: Not reported
TSDf Alt Name: Not reported
Waste Code Description: 133 - Aqueous solution with 10% or more total organic residues
RCRA Code: Not reported
Meth Code: R01 - Recycler
Quantity Tons: 0.1334
Waste Quantity: 32
Quantity Unit: G
Additional Code 1: Not reported
Additional Code 2: Not reported
Additional Code 3: Not reported
Additional Code 4: Not reported
Additional Code 5: Not reported

Shipment Date: 19970326
Creation Date: 6/26/1997 0:00:00
Receipt Date: 19970404
Manifest ID: 96874883
Trans EPA ID: CAD983609678
Trans Name: Not reported
Trans 2 EPA ID: Not reported
Trans 2 Name: Not reported
TSDf EPA ID: CAT080013352
Trans Name: Not reported
TSDf Alt EPA ID: Not reported
TSDf Alt Name: Not reported
Waste Code Description: 343 - Unspecified organic liquid mixture
RCRA Code: Not reported
Meth Code: R01 - Recycler
Quantity Tons: 0.17
Waste Quantity: 50
Quantity Unit: G
Additional Code 1: Not reported
Additional Code 2: Not reported
Additional Code 3: Not reported
Additional Code 4: Not reported
Additional Code 5: Not reported

Shipment Date: 19970128
Creation Date: 5/30/1997 0:00:00
Receipt Date: 19970204
Manifest ID: 96645940
Trans EPA ID: CAD983609678
Trans Name: Not reported
Trans 2 EPA ID: Not reported
Trans 2 Name: Not reported
TSDf EPA ID: CAT080013352
Trans Name: Not reported
TSDf Alt EPA ID: Not reported
TSDf Alt Name: Not reported
Waste Code Description: 343 - Unspecified organic liquid mixture
RCRA Code: Not reported

Map ID
Direction
Distance
Elevation

MAP FINDINGS

Site

Database(s)

EDR ID Number
EPA ID Number

OGNER MOTOR CARS (Continued)

1000210938

Meth Code: R01 - Recycler
Quantity Tons: 0.17
Waste Quantity: 50
Quantity Unit: G
Additional Code 1: Not reported
Additional Code 2: Not reported
Additional Code 3: Not reported
Additional Code 4: Not reported
Additional Code 5: Not reported

Additional Info:

Year: 1998
Gen EPA ID: CAD981441496

Shipment Date: 19981120
Creation Date: 1/21/1999 0:00:00
Receipt Date: 19981123
Manifest ID: 98345723
Trans EPA ID: CAD983609678
Trans Name: Not reported
Trans 2 EPA ID: Not reported
Trans 2 Name: Not reported
TSDf EPA ID: CAT080013352
Trans Name: Not reported
TSDf Alt EPA ID: Not reported
TSDf Alt Name: Not reported
Waste Code Description: 343 - Unspecified organic liquid mixture
RCRA Code: Not reported
Meth Code: R01 - Recycler
Quantity Tons: 0.255
Waste Quantity: 75
Quantity Unit: G
Additional Code 1: Not reported
Additional Code 2: Not reported
Additional Code 3: Not reported
Additional Code 4: Not reported
Additional Code 5: Not reported

Shipment Date: 19981119
Creation Date: 1/13/1999 0:00:00
Receipt Date: 19981125
Manifest ID: 98556379
Trans EPA ID: CAD983609678
Trans Name: Not reported
Trans 2 EPA ID: Not reported
Trans 2 Name: Not reported
TSDf EPA ID: CAD028409019
Trans Name: Not reported
TSDf Alt EPA ID: Not reported
TSDf Alt Name: Not reported
Waste Code Description: 223 - Unspecified oil-containing waste
RCRA Code: Not reported
Meth Code: T01 - Treatment, Tank
Quantity Tons: 1.0216
Waste Quantity: 245
Quantity Unit: G
Additional Code 1: Not reported

Map ID
Direction
Distance
Elevation

MAP FINDINGS

Site

Database(s)

EDR ID Number
EPA ID Number

OGNER MOTOR CARS (Continued)

1000210938

Additional Code 2:	Not reported
Additional Code 3:	Not reported
Additional Code 4:	Not reported
Additional Code 5:	Not reported
Shipment Date:	19981113
Creation Date:	1/13/1999 0:00:00
Receipt Date:	19981117
Manifest ID:	98561173
Trans EPA ID:	ILD984908202
Trans Name:	Not reported
Trans 2 EPA ID:	SCD987574647
Trans 2 Name:	Not reported
TSDf EPA ID:	CAT000613893
Trans Name:	Not reported
TSDf Alt EPA ID:	CAT000613893
TSDf Alt Name:	Not reported
Waste Code Description:	134 - Aqueous solution with <10% total organic residues
RCRA Code:	D006
Meth Code:	H01 - Transfer Station
Quantity Tons:	0.1428
Waste Quantity:	34
Quantity Unit:	G
Additional Code 1:	Not reported
Additional Code 2:	Not reported
Additional Code 3:	Not reported
Additional Code 4:	Not reported
Additional Code 5:	Not reported
Shipment Date:	19980911
Creation Date:	11/2/1998 0:00:00
Receipt Date:	19980915
Manifest ID:	98283012
Trans EPA ID:	ILD984908202
Trans Name:	Not reported
Trans 2 EPA ID:	SCD987574647
Trans 2 Name:	Not reported
TSDf EPA ID:	CAT000613893
Trans Name:	Not reported
TSDf Alt EPA ID:	Not reported
TSDf Alt Name:	Not reported
Waste Code Description:	134 - Aqueous solution with <10% total organic residues
RCRA Code:	D006
Meth Code:	H01 - Transfer Station
Quantity Tons:	0.1134
Waste Quantity:	27
Quantity Unit:	G
Additional Code 1:	Not reported
Additional Code 2:	Not reported
Additional Code 3:	Not reported
Additional Code 4:	Not reported
Additional Code 5:	Not reported
Shipment Date:	19980825
Creation Date:	11/2/1998 0:00:00
Receipt Date:	19980901
Manifest ID:	98190705

Map ID
Direction
Distance
Elevation

MAP FINDINGS

Site

Database(s)

EDR ID Number
EPA ID Number

OGNER MOTOR CARS (Continued)

1000210938

Trans EPA ID:	CAD983609678
Trans Name:	Not reported
Trans 2 EPA ID:	Not reported
Trans 2 Name:	Not reported
TSDf EPA ID:	CAT080013352
Trans Name:	Not reported
TSDf Alt EPA ID:	Not reported
TSDf Alt Name:	Not reported
Waste Code Description:	343 - Unspecified organic liquid mixture
RCRA Code:	Not reported
Meth Code:	R01 - Recycler
Quantity Tons:	0.17
Waste Quantity:	50
Quantity Unit:	G
Additional Code 1:	Not reported
Additional Code 2:	Not reported
Additional Code 3:	Not reported
Additional Code 4:	Not reported
Additional Code 5:	Not reported
Shipment Date:	19980728
Creation Date:	10/1/1998 0:00:00
Receipt Date:	19980729
Manifest ID:	98345834
Trans EPA ID:	CAD983609678
Trans Name:	Not reported
Trans 2 EPA ID:	Not reported
Trans 2 Name:	Not reported
TSDf EPA ID:	CAT080013352
Trans Name:	Not reported
TSDf Alt EPA ID:	CAT080013352
TSDf Alt Name:	Not reported
Waste Code Description:	223 - Unspecified oil-containing waste
RCRA Code:	Not reported
Meth Code:	R01 - Recycler
Quantity Tons:	0.8548
Waste Quantity:	205
Quantity Unit:	G
Additional Code 1:	Not reported
Additional Code 2:	Not reported
Additional Code 3:	Not reported
Additional Code 4:	Not reported
Additional Code 5:	Not reported
Shipment Date:	19980721
Creation Date:	9/15/1998 0:00:00
Receipt Date:	19980723
Manifest ID:	98180016
Trans EPA ID:	ILD984908202
Trans Name:	Not reported
Trans 2 EPA ID:	Not reported
Trans 2 Name:	Not reported
TSDf EPA ID:	CAT000613893
Trans Name:	Not reported
TSDf Alt EPA ID:	Not reported
TSDf Alt Name:	Not reported
Waste Code Description:	134 - Aqueous solution with <10% total organic residues

Map ID
Direction
Distance
Elevation

MAP FINDINGS

Site

Database(s)

EDR ID Number
EPA ID Number

OGNER MOTOR CARS (Continued)

1000210938

RCRA Code:	D006
Meth Code:	H01 - Transfer Station
Quantity Tons:	0.189
Waste Quantity:	45
Quantity Unit:	G
Additional Code 1:	Not reported
Additional Code 2:	Not reported
Additional Code 3:	Not reported
Additional Code 4:	Not reported
Additional Code 5:	Not reported
Shipment Date:	19980603
Creation Date:	9/3/1998 0:00:00
Receipt Date:	19980612
Manifest ID:	98346187
Trans EPA ID:	CAD983609678
Trans Name:	Not reported
Trans 2 EPA ID:	Not reported
Trans 2 Name:	Not reported
TSDf EPA ID:	CAT080013352
Trans Name:	Not reported
TSDf Alt EPA ID:	CAT080013352
TSDf Alt Name:	Not reported
Waste Code Description:	343 - Unspecified organic liquid mixture
RCRA Code:	Not reported
Meth Code:	R01 - Recycler
Quantity Tons:	0.34
Waste Quantity:	100
Quantity Unit:	G
Additional Code 1:	Not reported
Additional Code 2:	Not reported
Additional Code 3:	Not reported
Additional Code 4:	Not reported
Additional Code 5:	Not reported
Shipment Date:	19980522
Creation Date:	7/15/1998 0:00:00
Receipt Date:	19980528
Manifest ID:	98181723
Trans EPA ID:	ILD984908202
Trans Name:	Not reported
Trans 2 EPA ID:	Not reported
Trans 2 Name:	Not reported
TSDf EPA ID:	CAD093459485
Trans Name:	Not reported
TSDf Alt EPA ID:	Not reported
TSDf Alt Name:	Not reported
Waste Code Description:	342 - Organic liquids with metals (see 121
RCRA Code:	D006
Meth Code:	H01 - Transfer Station
Quantity Tons:	0.1167
Waste Quantity:	28
Quantity Unit:	G
Additional Code 1:	Not reported
Additional Code 2:	Not reported
Additional Code 3:	Not reported
Additional Code 4:	Not reported

Map ID
Direction
Distance
Elevation

MAP FINDINGS

Site

Database(s)

EDR ID Number
EPA ID Number

OGNER MOTOR CARS (Continued)

1000210938

Additional Code 5: Not reported

Shipment Date: 19980401
Creation Date: 5/26/1998 0:00:00
Receipt Date: 19980408
Manifest ID: 97392091
Trans EPA ID: ILD984908202
Trans Name: Not reported
Trans 2 EPA ID: AZ0000001560
Trans 2 Name: Not reported
TSDf EPA ID: CAD093459485
Trans Name: Not reported
TSDf Alt EPA ID: Not reported
TSDf Alt Name: Not reported
Waste Code Description: 342 - Organic liquids with metals (see 121
RCRA Code: D006
Meth Code: H01 - Transfer Station
Quantity Tons: 0.1459
Waste Quantity: 35
Quantity Unit: G
Additional Code 1: Not reported
Additional Code 2: Not reported
Additional Code 3: Not reported
Additional Code 4: Not reported
Additional Code 5: Not reported

HWTS:

Name: OGNER MOTOR CARS
Address: 21301 VENTURA BLVD
Address 2: Not reported
City,State,Zip: WOODLAND HILLS, CA 91364
EPA ID: CAD981441496
Inactive Date: 06/30/2002
Create Date: 04/10/1987
Last Act Date: Not reported
Mailing Name: Not reported
Mailing Address: 21301 VENTURA BLVD
Mailing Address 2: Not reported
Mailing City,State,Zip: WOODLAND HILLS, CA 913640000
Owner Name: STAN OGNER & IRVING OGNER
Owner Address: 21301 VENTURA BLVD
Owner Address 2: Not reported
Owner City,State,Zip: WOODLAND HILLS, CA 913640000
Contact Name: EILEEN KNEE
Contact Address: 21301 VENTURA BLVD
Contact Address 2: Not reported
City,State,Zip: WOODLAND HILLS, CA 913040000
Facility Status: Inactive
Facility Type: PERMANENT
Category: FEDERAL
Latitude: 34.167492
Longitude: -118.595615

Map ID
 Direction
 Distance
 Elevation

MAP FINDINGS

Site

Database(s)

EDR ID Number
 EPA ID Number

F41 West 1/8-1/4 0.152 mi. 805 ft.	WHN INC DBA PORSCHE WOODLAND HILLS 21301 VENTURA BLVD WOODLAND HILLS, CA 91364	RCRA NonGen / NLR	1024868077 CAL000436679
Site 10 of 10 in cluster F			
Relative: Lower	RCRA NonGen / NLR:		
Actual: 895 ft.	Date Form Received by Agency: 20180604 Handler Name: WHN INC DBA PORSCHE WOODLAND HILLS Handler Address: 21301 VENTURA BLVD Handler City,State,Zip: WOODLAND HILLS, CA 91364 EPA ID: CAL000436679 Contact Name: TIM KHAM Contact Address: 21301 VENTURA BLVD Contact City,State,Zip: WOODLAND HILLS, CA 91364 Contact Telephone: 818-683-0224 Contact Fax: Not reported Contact Email: TKHAM@PORSCHEWOODLANDHILLS.COM Contact Title: Not reported EPA Region: 09 Land Type: Not reported Federal Waste Generator Description: Not a generator, verified Non-Notifier: Not reported Biennial Report Cycle: Not reported Accessibility: Not reported Active Site Indicator: Handler Activities State District Owner: Not reported State District: Not reported Mailing Address: 21301 VENTURA BLVD Mailing City,State,Zip: WOODLAND HILLS, CA 91364 Owner Name: WHN INC Owner Type: Other Operator Name: TIM KHAM Operator Type: Other Short-Term Generator Activity: No Importer Activity: No Mixed Waste Generator: No Transporter Activity: No Transfer Facility Activity: No Recycler Activity with Storage: No Small Quantity On-Site Burner Exemption: No Smelting Melting and Refining Furnace Exemption: No Underground Injection Control: No Off-Site Waste Receipt: No Universal Waste Indicator: Yes Universal Waste Destination Facility: Yes Federal Universal Waste: No Active Site Fed-Reg Treatment Storage and Disposal Facility: Not reported Active Site Converter Treatment storage and Disposal Facility: Not reported Active Site State-Reg Treatment Storage and Disposal Facility: Not reported Active Site State-Reg Handler: --- Federal Facility Indicator: Not reported Hazardous Secondary Material Indicator: N Sub-Part K Indicator: Not reported Commercial TSD Indicator: No Treatment Storage and Disposal Type: Not reported 2018 GPRA Permit Baseline: Not on the Baseline 2018 GPRA Renewals Baseline: Not on the Baseline Permit Renewals Workload Universe: Not reported		

Map ID
 Direction
 Distance
 Elevation

MAP FINDINGS

Site

Database(s)

EDR ID Number
 EPA ID Number

WHN INC DBA PORSCHE WOODLAND HILLS (Continued)

1024868077

Permit Workload Universe:	Not reported
Permit Progress Universe:	Not reported
Post-Closure Workload Universe:	Not reported
Closure Workload Universe:	Not reported
202 GPRA Corrective Action Baseline:	No
Corrective Action Workload Universe:	No
Subject to Corrective Action Universe:	No
Non-TSDFs Where RCRA CA has Been Imposed Universe:	No
TSDFs Potentially Subject to CA Under 3004 (u)/(v) Universe:	No
TSDFs Only Subject to CA under Discretionary Auth Universe:	No
Corrective Action Priority Ranking:	No NCAPS ranking
Environmental Control Indicator:	No
Institutional Control Indicator:	No
Human Exposure Controls Indicator:	N/A
Groundwater Controls Indicator:	N/A
Operating TSDF Universe:	Not reported
Full Enforcement Universe:	Not reported
Significant Non-Complier Universe:	No
Unaddressed Significant Non-Complier Universe:	No
Addressed Significant Non-Complier Universe:	No
Significant Non-Complier With a Compliance Schedule Universe:	No
Financial Assurance Required:	Not reported
Handler Date of Last Change:	20180907
Recognized Trader-Importer:	No
Recognized Trader-Exporter:	No
Importer of Spent Lead Acid Batteries:	No
Exporter of Spent Lead Acid Batteries:	No
Recycler Activity Without Storage:	No
Manifest Broker:	No
Sub-Part P Indicator:	No

Handler - Owner Operator:

Owner/Operator Indicator:	Owner
Owner/Operator Name:	WHN INC
Legal Status:	Other
Date Became Current:	Not reported
Date Ended Current:	Not reported
Owner/Operator Address:	5855 VAN NUYS BLVD
Owner/Operator City,State,Zip:	VAN NUYS, CA 91401
Owner/Operator Telephone:	818-907-4456
Owner/Operator Telephone Ext:	Not reported
Owner/Operator Fax:	Not reported
Owner/Operator Email:	Not reported

Owner/Operator Indicator:	Operator
Owner/Operator Name:	TIM KHAM
Legal Status:	Other
Date Became Current:	Not reported
Date Ended Current:	Not reported
Owner/Operator Address:	21301 VENTURA BLVD
Owner/Operator City,State,Zip:	WOODLAND HILLS, CA 91364
Owner/Operator Telephone:	818-683-0224
Owner/Operator Telephone Ext:	Not reported
Owner/Operator Fax:	Not reported
Owner/Operator Email:	Not reported

Map ID
 Direction
 Distance
 Elevation

MAP FINDINGS

Site

Database(s)

EDR ID Number
 EPA ID Number

WHN INC DBA PORSCHE WOODLAND HILLS (Continued)

1024868077

Historic Generators:

Receive Date:	20180604
Handler Name:	WHN INC DBA PORSCHE WOODLAND HILLS
Federal Waste Generator Description:	Not a generator, verified
State District Owner:	Not reported
Large Quantity Handler of Universal Waste:	No
Recognized Trader Importer:	No
Recognized Trader Exporter:	No
Spent Lead Acid Battery Importer:	No
Spent Lead Acid Battery Exporter:	No
Current Record:	Yes
Non Storage Recycler Activity:	Not reported
Electronic Manifest Broker:	Not reported

List of NAICS Codes and Descriptions:

NAICS Code:	441110
NAICS Description:	NEW CAR DEALERS

Facility Has Received Notices of Violations:

Violations:	No Violations Found
-------------	---------------------

Evaluation Action Summary:

Evaluations:	No Evaluations Found
--------------	----------------------

H42
SE
 1/8-1/4
 0.164 mi.
 867 ft.

SOUTHERN CALIFORNIA AUTO CENTER, IN
20968 W VENTURA BLVD
WOODLAND HILLS, CA 91364

HAZMAT S123549521
N/A

Site 1 of 13 in cluster H

Relative:
Higher
Actual:
903 ft.

LOS ANGELES HM:	
Name:	SOUTHERN CALIFORNIA AUTO CENTER, IN
Address:	20968 W VENTURA BLVD
City,State,Zip:	WOODLAND HILLS, CA 91364
Facility ID:	FA0025914
Last Run Date:	04/19/2021
Status:	INACTIVE

H43
SE
 1/8-1/4
 0.164 mi.
 867 ft.

GAS STATION
20968 VENTURA BLVD
WOODLAND HILLS, CA 91364

HIST UST U001568017
N/A

Site 2 of 13 in cluster H

Relative:
Higher
Actual:
903 ft.

HIST UST:	
Name:	GAS STATION
Address:	20968 VENTURA BLVD
City,State,Zip:	WOODLAND HILLS, CA 91364
File Number:	0002855E
URL:	http://geotracker.waterboards.ca.gov/ustpdfs/pdf/0002855E.pdf
Region:	STATE
Facility ID:	00000050750
Facility Type:	Gas Station

Map ID
Direction
Distance
Elevation

MAP FINDINGS

Site

Database(s)

EDR ID Number
EPA ID Number

GAS STATION (Continued)

U001568017

Other Type: Not reported
Contact Name: KEN SCHMACHTENGERGER
Telephone: 8187041545
Owner Name: VERNON L FAURIA
Owner Address: 22722 MIRANDA ST.
Owner City,St,Zip: WOODLAND HILLS, CA 91367
Total Tanks: 0006

Tank Num: 001
Container Num: 1
Year Installed: 1966
Tank Capacity: 00006000
Tank Used for: PRODUCT
Type of Fuel: UNLEADED
Container Construction Thickness: Not reported
Leak Detection: Stock Inventor

Tank Num: 002
Container Num: 2
Year Installed: Not reported
Tank Capacity: 00004000
Tank Used for: PRODUCT
Type of Fuel: PREMIUM
Container Construction Thickness: Not reported
Leak Detection: Stock Inventor

Tank Num: 003
Container Num: 3
Year Installed: Not reported
Tank Capacity: 00004000
Tank Used for: PRODUCT
Type of Fuel: PREMIUM
Container Construction Thickness: Not reported
Leak Detection: Stock Inventor

Tank Num: 004
Container Num: 4
Year Installed: Not reported
Tank Capacity: 00000200
Tank Used for: WASTE
Type of Fuel: WASTE OIL
Container Construction Thickness: Not reported
Leak Detection: Stock Inventor

Tank Num: 005
Container Num: 5
Year Installed: Not reported
Tank Capacity: 00000100
Tank Used for: WASTE
Type of Fuel: Not reported
Container Construction Thickness: 6
Leak Detection: Not reported

Tank Num: 006
Container Num: 6
Year Installed: 1972
Tank Capacity: 00000150

Map ID
Direction
Distance
Elevation

MAP FINDINGS

Site

Database(s)

EDR ID Number
EPA ID Number

GAS STATION (Continued)

U001568017

Tank Used for: WASTE
Type of Fuel: Not reported
Container Construction Thickness: 6
Leak Detection: Not reported

[Click here for Geo Tracker PDF:](#)

H44
SE
1/8-1/4
0.164 mi.
867 ft.

KEN'S UNION
20968 VENTURA BLVD
WOODLAND HILLS, CA 91364

SWEEPS UST
CA FID UST
HAZMAT

S101584151
N/A

Site 3 of 13 in cluster H

Relative:
Higher
Actual:
903 ft.

SWEEPS UST:
Name: KEN'S UNION
Address: 20968 VENTURA BLVD
City: WOODLAND HILLS
Status: Not reported
Comp Number: 2789
Number: Not reported
Board Of Equalization: 44-012531
Referral Date: Not reported
Action Date: Not reported
Created Date: Not reported
Owner Tank Id: Not reported
SWRCB Tank Id: 19-050-002789-000001
Tank Status: Not reported
Capacity: 6000
Active Date: Not reported
Tank Use: M.V. FUEL
STG: PRODUCT
Content: REG UNLEADED
Number Of Tanks: 6

Name: KEN'S UNION
Address: 20968 VENTURA BLVD
City: WOODLAND HILLS
Status: Not reported
Comp Number: 2789
Number: Not reported
Board Of Equalization: 44-012531
Referral Date: Not reported
Action Date: Not reported
Created Date: Not reported
Owner Tank Id: Not reported
SWRCB Tank Id: 19-050-002789-000002
Tank Status: Not reported
Capacity: 4000
Active Date: Not reported
Tank Use: M.V. FUEL
STG: PRODUCT
Content: REG UNLEADED
Number Of Tanks: Not reported

Name: KEN'S UNION
Address: 20968 VENTURA BLVD
City: WOODLAND HILLS
Status: Not reported

Map ID
Direction
Distance
Elevation

MAP FINDINGS

Site

Database(s)

EDR ID Number
EPA ID Number

KEN'S UNION (Continued)

S101584151

Comp Number: 2789
Number: Not reported
Board Of Equalization: 44-012531
Referral Date: Not reported
Action Date: Not reported
Created Date: Not reported
Owner Tank Id: Not reported
SWRCB Tank Id: 19-050-002789-000003
Tank Status: Not reported
Capacity: 4000
Active Date: Not reported
Tank Use: M.V. FUEL
STG: PRODUCT
Content: REG UNLEADED
Number Of Tanks: Not reported

Name: KEN'S UNION
Address: 20968 VENTURA BLVD
City: WOODLAND HILLS
Status: Not reported
Comp Number: 2789
Number: Not reported
Board Of Equalization: 44-012531
Referral Date: Not reported
Action Date: Not reported
Created Date: Not reported
Owner Tank Id: Not reported
SWRCB Tank Id: 19-050-002789-000004
Tank Status: Not reported
Capacity: 200
Active Date: Not reported
Tank Use: OIL
STG: WASTE
Content: WASTE OIL
Number Of Tanks: Not reported

Name: KEN'S UNION
Address: 20968 VENTURA BLVD
City: WOODLAND HILLS
Status: Not reported
Comp Number: 2789
Number: Not reported
Board Of Equalization: 44-012531
Referral Date: Not reported
Action Date: Not reported
Created Date: Not reported
Owner Tank Id: Not reported
SWRCB Tank Id: 19-050-002789-000005
Tank Status: Not reported
Capacity: 100
Active Date: Not reported
Tank Use: CHEMICAL
STG: PRODUCT
Content: UNKNOWN
Number Of Tanks: Not reported

Name: KEN'S UNION

Map ID
Direction
Distance
Elevation

MAP FINDINGS

Site

Database(s)

EDR ID Number
EPA ID Number

KEN'S UNION (Continued)

S101584151

Address: 20968 VENTURA BLVD
City: WOODLAND HILLS
Status: Not reported
Comp Number: 2789
Number: Not reported
Board Of Equalization: 44-012531
Referral Date: Not reported
Action Date: Not reported
Created Date: Not reported
Owner Tank Id: Not reported
SWRCB Tank Id: 19-050-002789-000006
Tank Status: Not reported
Capacity: 150
Active Date: Not reported
Tank Use: CHEMICAL
STG: PRODUCT
Content: UNKNOWN
Number Of Tanks: Not reported

CA FID UST:

Facility ID: 19009015
Regulated By: UTNKI
Regulated ID: 00050750
Cortese Code: Not reported
SIC Code: Not reported
Facility Phone: 8187041545
Mail To: Not reported
Mailing Address: 22722 MIRANDA ST
Mailing Address 2: Not reported
Mailing City,St,Zip: WOODLAND HILLS 913640000
Contact: Not reported
Contact Phone: Not reported
DUNS Number: Not reported
NPDES Number: Not reported
EPA ID: Not reported
Comments: Not reported
Status: Inactive

LOS ANGELES HM:

Name: STUTTGART WEST
Address: 20968 1/2 W VENTURA BLVD
City,State,Zip: WOODLAND HILLS, CA 91364
Facility ID: FA0001014
Last Run Date: 04/19/2021
Status: INACTIVE

I45
WSW
1/8-1/4
0.168 mi.
886 ft.

ILLINOIS D-SOLUTION INC DBA SOOZ & SONS CLEANERS
21314 VENTURA BLVD
WOODLAND HILLS, CA 91364

DRYCLEANERS S113129169
N/A

Site 1 of 2 in cluster I

Relative:
Higher
Actual:
896 ft.

DRYCLEANERS:
Name: ILLINOIS D-SOLUTION INC DBA SOOZ & SONS CLEANERS
Address: 21314 VENTURA BLVD
City,State,Zip: WOODLAND HILLS, CA 91364
EPA Id: CAL000415226

Map ID
 Direction
 Distance
 Elevation

MAP FINDINGS

Site

Database(s)

EDR ID Number
 EPA ID Number

ILLINOIS D-SOLUTION INC DBA SOOZ & SONS CLEANERS (Continued)

S113129169

NAICS Code: 81232
 NAICS Description: Drycleaning and Laundry Services (except Coin-Operated)
 SIC Code: 7211
 SIC Description: Power Laundries, Family and Commercial
 Create Date: 03/18/2016
 Facility Active: No
 Inactive Date: 06/30/2017
 Facility Addr2: Not reported
 Owner Name: YOO NAM CHUNG
 Owner Address: 21314 VENTURA BLVD
 Owner Address 2: Not reported
 Owner Telephone: 8185980410
 Contact Name: BRUNO DUARTE
 Contact Address: 21314 VENTURA BLVD
 Contact Address 2: Not reported
 Contact Telephone: 8085422887
 Contact Fax: Not reported
 Mailing Name: Not reported
 Mailing Address 1: 21314 VENTURA BLVD
 Mailing Address 2: Not reported
 Mailing City: WOODLAND HILLS
 Mailing State: CA
 Mailing Zip: 91364
 Owner Fax: Not reported
 Region Code: 3
 Latitude: 0
 Longitude: 0

G46 STEVE'S T&G MOTORS
WSW 5339 COMERCIO WAY
1/8-1/4 WOODLAND HILLS, CA 91364
0.170 mi.
898 ft. Site 2 of 4 in cluster G

HAZNET S123816216
HAZMAT N/A
HWTS

Relative:
Higher
Actual:
898 ft.

HAZNET:
 Name: STEVE'S T&G MOTORS
 Address: 5339 COMERCIO WAY
 Address 2: Not reported
 City,State,Zip: WOODLAND HILLS, CA 913642031
 Contact: STEVE LICATA
 Telephone: 8183472054
 Mailing Name: Not reported
 Mailing Address: 5339 COMERCIO WAY

Year: 2019
 Gepaid: CAD981449937
 TSD EPA ID: AZR000520478
 CA Waste Code: 352 - Other organic solids
 Disposal Method: H141 - Storage, Bulking, And/Or Transfer Off Site--No Treatment/Reovery (H010-H129) Or (H131-H135)
 Tons: 0.10000

Year: 2019
 Gepaid: CAD981449937
 TSD EPA ID: CAT080013352
 CA Waste Code: 214 - Unspecified solvent mixture
 Disposal Method: H061 - Fuel Blending Prior To Energy Recovery At Another Site
 Tons: 0.10800

Map ID
Direction
Distance
Elevation

MAP FINDINGS

Site

Database(s)

EDR ID Number
EPA ID Number

STEVE'S T&G MOTORS (Continued)

S123816216

Year:	2018
Gepaid:	CAD981449937
TSD EPA ID:	CAD097030993
CA Waste Code:	352 - Other organic solids
Disposal Method:	H141 - Storage, Bulking, And/Or Transfer Off Site--No Treatment/Reovery (H010-H129) Or (H131-H135)
Tons:	0.10000
Year:	2017
Gepaid:	CAD981449937
TSD EPA ID:	CAT080013352
CA Waste Code:	214 - Unspecified solvent mixture
Disposal Method:	H061 - Fuel Blending Prior To Energy Recovery At Another Site
Tons:	0.108
Year:	2017
Gepaid:	CAD981449937
TSD EPA ID:	CAD097030993
CA Waste Code:	352 - Other organic solids
Disposal Method:	H141 - Storage, Bulking, And/Or Transfer Off Site--No Treatment/Reovery (H010-H129) Or (H131-H135)
Tons:	0.1
Year:	2016
Gepaid:	CAD981449937
TSD EPA ID:	CAD097030993
CA Waste Code:	352 - Other organic solids
Disposal Method:	H141 - Storage, Bulking, And/Or Transfer Off Site--No Treatment/Reovery (H010-H129) Or (H131-H135)
Tons:	0.1
Year:	2016
Gepaid:	CAD981449937
TSD EPA ID:	CAT080013352
CA Waste Code:	214 - Unspecified solvent mixture
Disposal Method:	H061 - Fuel Blending Prior To Energy Recovery At Another Site
Tons:	0.108
Year:	2015
Gepaid:	CAD981449937
TSD EPA ID:	CAD097030993
CA Waste Code:	352 - Other organic solids
Disposal Method:	H141 - Storage, Bulking, And/Or Transfer Off Site--No Treatment/Reovery (H010-H129) Or (H131-H135)
Tons:	0.3
Year:	2015
Gepaid:	CAD981449937
TSD EPA ID:	CAT000613976
CA Waste Code:	134 - Aqueous solution with total organic residues less than 10 percent
Disposal Method:	H141 - Storage, Bulking, And/Or Transfer Off Site--No Treatment/Reovery (H010-H129) Or (H131-H135)
Tons:	0.126
Year:	2015
Gepaid:	CAD981449937

Map ID
Direction
Distance
Elevation

MAP FINDINGS

Site

Database(s)

EDR ID Number
EPA ID Number

STEVE'S T&G MOTORS (Continued)

S123816216

TSD EPA ID: CAT080013352
CA Waste Code: 214 - Unspecified solvent mixture
Disposal Method: H061 - Fuel Blending Prior To Energy Recovery At Another Site
Tons: 0.198

[Click this hyperlink](#) while viewing on your computer to access 14 additional CA HAZNET: record(s) in the EDR Site Report.

Additional Info:

Year: 1999
Gen EPA ID: CAD981449937

Shipment Date: 19991206
Creation Date: 2/1/2000 0:00:00
Receipt Date: 19991209
Manifest ID: 99525839
Trans EPA ID: ILD984908202
Trans Name: Not reported
Trans 2 EPA ID: SCD987574647
Trans 2 Name: Not reported
TSD EPA ID: CAT000613893
Trans Name: Not reported
TSD Alt EPA ID: Not reported
TSD Alt Name: Not reported
Waste Code Description: 134 - Aqueous solution with <10% total organic residues
RCRA Code: D039
Meth Code: H01 - Transfer Station
Quantity Tons: 0.063
Waste Quantity: 15
Quantity Unit: G
Additional Code 1: Not reported
Additional Code 2: Not reported
Additional Code 3: Not reported
Additional Code 4: Not reported
Additional Code 5: Not reported

Additional Info:

Year: 2000
Gen EPA ID: CAD981449937

Shipment Date: 20000608
Creation Date: 8/1/2000 0:00:00
Receipt Date: 20000613
Manifest ID: 20007040
Trans EPA ID: SCR000075150
Trans Name: Not reported
Trans 2 EPA ID: SCR000074591
Trans 2 Name: Not reported
TSD EPA ID: CAT000613893
Trans Name: Not reported
TSD Alt EPA ID: Not reported
TSD Alt Name: Not reported
Waste Code Description: 134 - Aqueous solution with <10% total organic residues
RCRA Code: D039
Meth Code: H01 - Transfer Station

Map ID
Direction
Distance
Elevation

MAP FINDINGS

Site

Database(s)

EDR ID Number
EPA ID Number

STEVE'S T&G MOTORS (Continued)

S123816216

Quantity Tons: 0.0966
Waste Quantity: 23
Quantity Unit: G
Additional Code 1: Not reported
Additional Code 2: Not reported
Additional Code 3: Not reported
Additional Code 4: Not reported
Additional Code 5: Not reported

Shipment Date: 20000322
Creation Date: 5/17/2000 0:00:00
Receipt Date: 20000324
Manifest ID: 99843786
Trans EPA ID: ILD984908202
Trans Name: Not reported
Trans 2 EPA ID: SCR000074591
Trans 2 Name: Not reported
TSDf EPA ID: CAT000613893
Trans Name: Not reported
TSDf Alt EPA ID: Not reported
TSDf Alt Name: Not reported
Waste Code Description: 134 - Aqueous solution with <10% total organic residues
RCRA Code: D039
Meth Code: H01 - Transfer Station
Quantity Tons: 0.0966
Waste Quantity: 23
Quantity Unit: G
Additional Code 1: Not reported
Additional Code 2: Not reported
Additional Code 3: Not reported
Additional Code 4: Not reported
Additional Code 5: Not reported

Additional Info:
Year: 2011
Gen EPA ID: CAD981449937

Shipment Date: 20110603
Creation Date: 11/12/2011 18:30:22
Receipt Date: 20110607
Manifest ID: 003617421FLE
Trans EPA ID: TXR000050930
Trans Name: SAFETY-KLEEN SYSTEMS INC
Trans 2 EPA ID: Not reported
Trans 2 Name: Not reported
TSDf EPA ID: CAT000613893
Trans Name: SAFETY-KLEEN SYSTEMS INC
TSDf Alt EPA ID: Not reported
TSDf Alt Name: Not reported
Waste Code Description: 134 - Aqueous solution with <10% total organic residues
RCRA Code: Not reported
Meth Code: H141 - Storage, Bulking, And/Or Transfer Off Site--No Treatment/Reovery (H010-H129) Or (H131-H135)
Quantity Tons: 0.063
Waste Quantity: 15
Quantity Unit: G
Additional Code 1: Not reported

Map ID
Direction
Distance
Elevation

MAP FINDINGS

Site

Database(s)

EDR ID Number
EPA ID Number

STEVE'S T&G MOTORS (Continued)

S123816216

Additional Code 2: Not reported
Additional Code 3: Not reported
Additional Code 4: Not reported
Additional Code 5: Not reported

Additional Info:

Year: 2001
Gen EPA ID: CAD981449937

Shipment Date: 20010418
Creation Date: 6/20/2001 0:00:00
Receipt Date: 20010420
Manifest ID: 20628237
Trans EPA ID: SCR000075150
Trans Name: Not reported
Trans 2 EPA ID: Not reported
Trans 2 Name: Not reported
TSDf EPA ID: CAT000613893
Trans Name: Not reported
TSDf Alt EPA ID: Not reported
TSDf Alt Name: Not reported
Waste Code Description: 134 - Aqueous solution with <10% total organic residues
RCRA Code: D039
Meth Code: H01 - Transfer Station
Quantity Tons: 0.0504
Waste Quantity: 12
Quantity Unit: G
Additional Code 1: Not reported
Additional Code 2: Not reported
Additional Code 3: Not reported
Additional Code 4: Not reported
Additional Code 5: Not reported

Shipment Date: 20010330
Creation Date: 6/20/2001 0:00:00
Receipt Date: 20010405
Manifest ID: 20318162
Trans EPA ID: SCR000075150
Trans Name: Not reported
Trans 2 EPA ID: Not reported
Trans 2 Name: Not reported
TSDf EPA ID: CAT080013352
Trans Name: Not reported
TSDf Alt EPA ID: Not reported
TSDf Alt Name: Not reported
Waste Code Description: 343 - Unspecified organic liquid mixture
RCRA Code: Not reported
Meth Code: R01 - Recycler
Quantity Tons: 0.119
Waste Quantity: 35
Quantity Unit: G
Additional Code 1: Not reported
Additional Code 2: Not reported
Additional Code 3: Not reported
Additional Code 4: Not reported
Additional Code 5: Not reported

Map ID
Direction
Distance
Elevation

MAP FINDINGS

Site

Database(s)

EDR ID Number
EPA ID Number

STEVE'S T&G MOTORS (Continued)

S123816216

Additional Info:

Year: 2016
Gen EPA ID: CAD981449937

Shipment Date: 20151230
Creation Date: 3/4/2016 22:15:32
Receipt Date: 20160111
Manifest ID: 002923402GBF
Trans EPA ID: CAR000129254
Trans Name: BENNY'S MAINTENANCE AND OIL FILTER RECYCLING INC
Trans 2 EPA ID: Not reported
Trans 2 Name: Not reported
TSDf EPA ID: CAD097030993
Trans Name: EVOQUA WATER TECHNOLOGIES LLC
TSDf Alt EPA ID: Not reported
TSDf Alt Name: Not reported
Waste Code Description: 352 - Other organic solids
RCRA Code: Not reported
Meth Code: H141 - Storage, Bulking, And/Or Transfer Off Site--No Treatment/Reovery (H010-H129) Or (H131-H135)

Quantity Tons: 0.3
Waste Quantity: 600
Quantity Unit: P
Additional Code 1: Not reported
Additional Code 2: Not reported
Additional Code 3: Not reported
Additional Code 4: Not reported
Additional Code 5: Not reported

Shipment Date: 20151230
Creation Date: 5/12/2016 10:00:34
Receipt Date: 20160107
Manifest ID: 002923416GBF
Trans EPA ID: CAR000129254
Trans Name: BENNY'S MAINTENANCE AND OIL FILTER RECYCLING INC
Trans 2 EPA ID: Not reported
Trans 2 Name: Not reported
TSDf EPA ID: CAT080013352
Trans Name: DEMENNO/KERDOON
TSDf Alt EPA ID: Not reported
TSDf Alt Name: Not reported
Waste Code Description: 214 - Unspecified solvent mixture
RCRA Code: D001
Meth Code: H061 - Fuel Blending Prior To Energy Recovery At Another Site
Quantity Tons: 0.198
Waste Quantity: 55
Quantity Unit: G
Additional Code 1: Not reported
Additional Code 2: Not reported
Additional Code 3: Not reported
Additional Code 4: Not reported
Additional Code 5: Not reported

Shipment Date: 20150410
Creation Date: 9/11/2015 22:15:47
Receipt Date: 20150417
Manifest ID: 004765965SKS

Map ID
Direction
Distance
Elevation

MAP FINDINGS

Site

Database(s)

EDR ID Number
EPA ID Number

STEVE'S T&G MOTORS (Continued)

S123816216

Trans EPA ID: TXR000081205
Trans Name: SAFETY-KLEEN SYSTEMS INC
Trans 2 EPA ID: Not reported
Trans 2 Name: Not reported
TSDf EPA ID: CAT000613976
Trans Name: SAFETY-KLEEN SYSTEMS INC
TSDf Alt EPA ID: Not reported
TSDf Alt Name: Not reported
Waste Code Description: 134 - Aqueous solution with <10% total organic residues
RCRA Code: Not reported
Meth Code: H141 - Storage, Bulking, And/Or Transfer Off Site--No Treatment/Reovery (H010-H129) Or (H131-H135)

Quantity Tons: 0.063
Waste Quantity: 15
Quantity Unit: G
Additional Code 1: Not reported
Additional Code 2: Not reported
Additional Code 3: Not reported
Additional Code 4: Not reported
Additional Code 5: Not reported

Shipment Date: 20150120
Creation Date: 7/9/2015 22:15:09
Receipt Date: 20150123
Manifest ID: 004704837SKS
Trans EPA ID: TXR000081205
Trans Name: SAFETY-KLEEN SYSTEMS INC
Trans 2 EPA ID: Not reported
Trans 2 Name: Not reported
TSDf EPA ID: CAT000613976
Trans Name: SAFETY-KLEEN SYSTEMS INC
TSDf Alt EPA ID: Not reported
TSDf Alt Name: Not reported
Waste Code Description: 134 - Aqueous solution with <10% total organic residues
RCRA Code: Not reported
Meth Code: H141 - Storage, Bulking, And/Or Transfer Off Site--No Treatment/Reovery (H010-H129) Or (H131-H135)

Quantity Tons: 0.063
Waste Quantity: 15
Quantity Unit: G
Additional Code 1: Not reported
Additional Code 2: Not reported
Additional Code 3: Not reported
Additional Code 4: Not reported
Additional Code 5: Not reported

Additional Info:

Year: 2012
Gen EPA ID: CAD981449937

Shipment Date: 20121023
Creation Date: 3/26/2013 22:15:29
Receipt Date: 20121026
Manifest ID: 003429390SKS
Trans EPA ID: TXR000081205
Trans Name: SAFETY-KLEEN SYSTEMS INC
Trans 2 EPA ID: Not reported

Map ID
Direction
Distance
Elevation

MAP FINDINGS

Site

Database(s)

EDR ID Number
EPA ID Number

STEVE'S T&G MOTORS (Continued)

S123816216

Trans 2 Name: Not reported
TSDf EPA ID: CAT000613893
Trans Name: SAFETY-KLEEN SYSTEMS INC
TSDf Alt EPA ID: Not reported
TSDf Alt Name: Not reported
Waste Code Description: 134 - Aqueous solution with <10% total organic residues
RCRA Code: Not reported
Meth Code: H141 - Storage, Bulking, And/Or Transfer Off Site--No Treatment/Reovery (H010-H129) Or (H131-H135)

Quantity Tons: 0.063
Waste Quantity: 15
Quantity Unit: G
Additional Code 1: Not reported
Additional Code 2: Not reported
Additional Code 3: Not reported
Additional Code 4: Not reported
Additional Code 5: Not reported

Additional Info:

Year: 2017
Gen EPA ID: CAD981449937

Shipment Date: 20170926
Creation Date: 6/13/2018 18:30:51
Receipt Date: 20170929
Manifest ID: 003284638GBF
Trans EPA ID: CAR000129254
Trans Name: BENNY'S MAINTENANCE AND OIL FILTER RECYCLING INC
Trans 2 EPA ID: Not reported
Trans 2 Name: Not reported
TSDf EPA ID: CAT080013352
Trans Name: DEMENNO/KERDOON
TSDf Alt EPA ID: Not reported
TSDf Alt Name: Not reported
Waste Code Description: 214 - Unspecified solvent mixture
RCRA Code: D001
Meth Code: H061 - Fuel Blending Prior To Energy Recovery At Another Site
Quantity Tons: 0.108
Waste Quantity: 30
Quantity Unit: G
Additional Code 1: Not reported
Additional Code 2: Not reported
Additional Code 3: Not reported
Additional Code 4: Not reported
Additional Code 5: Not reported

Shipment Date: 20170613
Creation Date: 5/18/2018 18:30:34
Receipt Date: 20170619
Manifest ID: 002907747GBF
Trans EPA ID: CAR000129254
Trans Name: BENNY'S MAINTENANCE AND OIL FILTER RECYCLING INC
Trans 2 EPA ID: Not reported
Trans 2 Name: Not reported
TSDf EPA ID: CAD097030993
Trans Name: US ECOLOGY VERNON INC
TSDf Alt EPA ID: Not reported

Map ID
Direction
Distance
Elevation

MAP FINDINGS

Site

Database(s)

EDR ID Number
EPA ID Number

STEVE'S T&G MOTORS (Continued)

S123816216

TSDf Alt Name:	Not reported
Waste Code Description:	352 - Other organic solids
RCRA Code:	Not reported
Meth Code:	H141 - Storage, Bulking, And/Or Transfer Off Site--No Treatment/Reovery (H010-H129) Or (H131-H135)
Quantity Tons:	0.1
Waste Quantity:	200
Quantity Unit:	P
Additional Code 1:	Not reported
Additional Code 2:	Not reported
Additional Code 3:	Not reported
Additional Code 4:	Not reported
Additional Code 5:	Not reported
Additional Info:	
Year:	1996
Gen EPA ID:	CAD981449937
Shipment Date:	19960919
Creation Date:	5/20/1997 0:00:00
Receipt Date:	19960919
Manifest ID:	96003488
Trans EPA ID:	CAD028277036
Trans Name:	Not reported
Trans 2 EPA ID:	Not reported
Trans 2 Name:	Not reported
TSDf EPA ID:	CAT080013352
Trans Name:	Not reported
TSDf Alt EPA ID:	Not reported
TSDf Alt Name:	Not reported
Waste Code Description:	222 - Oil/water separation sludge
RCRA Code:	Not reported
Meth Code:	R01 - Recycler
Quantity Tons:	1.5637
Waste Quantity:	375
Quantity Unit:	G
Additional Code 1:	Not reported
Additional Code 2:	Not reported
Additional Code 3:	Not reported
Additional Code 4:	Not reported
Additional Code 5:	Not reported
Additional Info:	
Year:	2015
Gen EPA ID:	CAD981449937
Shipment Date:	20151230
Creation Date:	3/4/2016 22:15:32
Receipt Date:	20160111
Manifest ID:	002923402GBF
Trans EPA ID:	CAR000129254
Trans Name:	BENNY'S MAINTENANCE AND OIL FILTER RECYCLING INC
Trans 2 EPA ID:	Not reported
Trans 2 Name:	Not reported
TSDf EPA ID:	CAD097030993
Trans Name:	EVOQUA WATER TECHNOLOGIES LLC

Map ID
Direction
Distance
Elevation

MAP FINDINGS

Site

Database(s)

EDR ID Number
EPA ID Number

STEVE'S T&G MOTORS (Continued)

S123816216

TSDf Alt EPA ID:	Not reported
TSDf Alt Name:	Not reported
Waste Code Description:	352 - Other organic solids
RCRA Code:	Not reported
Meth Code:	H141 - Storage, Bulking, And/Or Transfer Off Site--No Treatment/Reovery (H010-H129) Or (H131-H135)
Quantity Tons:	0.3
Waste Quantity:	600
Quantity Unit:	P
Additional Code 1:	Not reported
Additional Code 2:	Not reported
Additional Code 3:	Not reported
Additional Code 4:	Not reported
Additional Code 5:	Not reported
Shipment Date:	20151230
Creation Date:	5/12/2016 10:00:34
Receipt Date:	20160107
Manifest ID:	002923416GBF
Trans EPA ID:	CAR000129254
Trans Name:	BENNY'S MAINTENANCE AND OIL FILTER RECYCLING INC
Trans 2 EPA ID:	Not reported
Trans 2 Name:	Not reported
TSDf EPA ID:	CAT080013352
Trans Name:	DEMENNO/KERDOON
TSDf Alt EPA ID:	Not reported
TSDf Alt Name:	Not reported
Waste Code Description:	214 - Unspecified solvent mixture
RCRA Code:	D001
Meth Code:	H061 - Fuel Blending Prior To Energy Recovery At Another Site
Quantity Tons:	0.198
Waste Quantity:	55
Quantity Unit:	G
Additional Code 1:	Not reported
Additional Code 2:	Not reported
Additional Code 3:	Not reported
Additional Code 4:	Not reported
Additional Code 5:	Not reported
Shipment Date:	20150410
Creation Date:	9/11/2015 22:15:47
Receipt Date:	20150417
Manifest ID:	004765965SKS
Trans EPA ID:	TXR000081205
Trans Name:	SAFETY-KLEEN SYSTEMS INC
Trans 2 EPA ID:	Not reported
Trans 2 Name:	Not reported
TSDf EPA ID:	CAT000613976
Trans Name:	SAFETY-KLEEN SYSTEMS INC
TSDf Alt EPA ID:	Not reported
TSDf Alt Name:	Not reported
Waste Code Description:	134 - Aqueous solution with <10% total organic residues
RCRA Code:	Not reported
Meth Code:	H141 - Storage, Bulking, And/Or Transfer Off Site--No Treatment/Reovery (H010-H129) Or (H131-H135)
Quantity Tons:	0.063
Waste Quantity:	15

Map ID
Direction
Distance
Elevation

MAP FINDINGS

Site

Database(s)

EDR ID Number
EPA ID Number

STEVE'S T&G MOTORS (Continued)

S123816216

Quantity Unit: G
Additional Code 1: Not reported
Additional Code 2: Not reported
Additional Code 3: Not reported
Additional Code 4: Not reported
Additional Code 5: Not reported

Shipment Date: 20150120
Creation Date: 7/9/2015 22:15:09
Receipt Date: 20150123
Manifest ID: 004704837SKS
Trans EPA ID: TXR000081205
Trans Name: SAFETY-KLEEN SYSTEMS INC
Trans 2 EPA ID: Not reported
Trans 2 Name: Not reported
TSDf EPA ID: CAT000613976
Trans Name: SAFETY-KLEEN SYSTEMS INC
TSDf Alt EPA ID: Not reported
TSDf Alt Name: Not reported
Waste Code Description: 134 - Aqueous solution with <10% total organic residues
RCRA Code: Not reported
Meth Code: H141 - Storage, Bulking, And/Or Transfer Off Site--No Treatment/Reovery (H010-H129) Or (H131-H135)

Quantity Tons: 0.063
Waste Quantity: 15
Quantity Unit: G
Additional Code 1: Not reported
Additional Code 2: Not reported
Additional Code 3: Not reported
Additional Code 4: Not reported
Additional Code 5: Not reported

Additional Info:
Year: 2014
Gen EPA ID: CAD981449937

Shipment Date: 20141027
Creation Date: 6/25/2015 22:15:29
Receipt Date: 20141105
Manifest ID: 004566387SKS
Trans EPA ID: TXR000081205
Trans Name: SAFETY-KLEEN SYSTEMS INC
Trans 2 EPA ID: Not reported
Trans 2 Name: Not reported
TSDf EPA ID: CAT000613976
Trans Name: SAFETY-KLEEN SYSTEMS INC
TSDf Alt EPA ID: Not reported
TSDf Alt Name: Not reported
Waste Code Description: 134 - Aqueous solution with <10% total organic residues
RCRA Code: Not reported
Meth Code: H141 - Storage, Bulking, And/Or Transfer Off Site--No Treatment/Reovery (H010-H129) Or (H131-H135)

Quantity Tons: 0.063
Waste Quantity: 15
Quantity Unit: G
Additional Code 1: Not reported
Additional Code 2: Not reported

Map ID
Direction
Distance
Elevation

MAP FINDINGS

Site

Database(s)

EDR ID Number
EPA ID Number

STEVE'S T&G MOTORS (Continued)

S123816216

Additional Code 3:	Not reported
Additional Code 4:	Not reported
Additional Code 5:	Not reported
Shipment Date:	20140808
Creation Date:	2/5/2015 22:15:09
Receipt Date:	20140812
Manifest ID:	004446800SKS
Trans EPA ID:	TXR000081205
Trans Name:	SAFETY-KLEEN SYSTEMS INC
Trans 2 EPA ID:	Not reported
Trans 2 Name:	Not reported
TSDf EPA ID:	CAT000613976
Trans Name:	SAFETY-KLEEN SYSTEMS INC
TSDf Alt EPA ID:	Not reported
TSDf Alt Name:	Not reported
Waste Code Description:	134 - Aqueous solution with <10% total organic residues
RCRA Code:	Not reported
Meth Code:	H141 - Storage, Bulking, And/Or Transfer Off Site--No Treatment/Reovery (H010-H129) Or (H131-H135)
Quantity Tons:	0.063
Waste Quantity:	15
Quantity Unit:	G
Additional Code 1:	Not reported
Additional Code 2:	Not reported
Additional Code 3:	Not reported
Additional Code 4:	Not reported
Additional Code 5:	Not reported
Shipment Date:	20140212
Creation Date:	7/3/2014 22:15:07
Receipt Date:	20140221
Manifest ID:	003920870SKS
Trans EPA ID:	Not reported
Trans Name:	Not reported
Trans 2 EPA ID:	Not reported
Trans 2 Name:	Not reported
TSDf EPA ID:	CAT000613893
Trans Name:	SAFETY-KLEEN SERVICES INC
TSDf Alt EPA ID:	Not reported
TSDf Alt Name:	Not reported
Waste Code Description:	134 - Aqueous solution with <10% total organic residues
RCRA Code:	Not reported
Meth Code:	H141 - Storage, Bulking, And/Or Transfer Off Site--No Treatment/Reovery (H010-H129) Or (H131-H135)
Quantity Tons:	0.063
Waste Quantity:	15
Quantity Unit:	G
Additional Code 1:	Not reported
Additional Code 2:	Not reported
Additional Code 3:	Not reported
Additional Code 4:	Not reported
Additional Code 5:	Not reported
Additional Info:	
Year:	1994
Gen EPA ID:	CAD981449937

Map ID
Direction
Distance
Elevation

MAP FINDINGS

Site

Database(s)

EDR ID Number
EPA ID Number

STEVE'S T&G MOTORS (Continued)

S123816216

Shipment Date: 19940111
Creation Date: 9/14/1995 0:00:00
Receipt Date: Not reported
Manifest ID: 93150272
Trans EPA ID: CAD028277036
Trans Name: Not reported
Trans 2 EPA ID: Not reported
Trans 2 Name: Not reported
TSDf EPA ID: CAT080013352
Trans Name: Not reported
TSDf Alt EPA ID: Not reported
TSDf Alt Name: Not reported
Waste Code Description: 222 - Oil/water separation sludge
RCRA Code: Not reported
Meth Code: - Not reported
Quantity Tons: 1.8765
Waste Quantity: 450
Quantity Unit: G
Additional Code 1: Not reported
Additional Code 2: Not reported
Additional Code 3: Not reported
Additional Code 4: Not reported
Additional Code 5: Not reported

Additional Info:

Year: 2013
Gen EPA ID: CAD981449937

Shipment Date: 20131125
Creation Date: 4/24/2014 22:15:02
Receipt Date: 20131203
Manifest ID: 003920864SKS
Trans EPA ID: TXR000081205
Trans Name: SAFETY-KLEEN SYSTEMS INC
Trans 2 EPA ID: Not reported
Trans 2 Name: Not reported
TSDf EPA ID: CAT000613893
Trans Name: SAFETY-KLEEN SYSTEMS INC
TSDf Alt EPA ID: Not reported
TSDf Alt Name: Not reported
Waste Code Description: 134 - Aqueous solution with <10% total organic residues
RCRA Code: Not reported
Meth Code: H141 - Storage, Bulking, And/Or Transfer Off Site--No Treatment/Reovery (H010-H129) Or (H131-H135)
Quantity Tons: 0.063
Waste Quantity: 15
Quantity Unit: G
Additional Code 1: Not reported
Additional Code 2: Not reported
Additional Code 3: Not reported
Additional Code 4: Not reported
Additional Code 5: Not reported

Shipment Date: 20130912
Creation Date: 1/13/2014 22:15:22
Receipt Date: 20130917
Manifest ID: 003727809SKS

Map ID
Direction
Distance
Elevation

MAP FINDINGS

Site

Database(s)

EDR ID Number
EPA ID Number

STEVE'S T&G MOTORS (Continued)

S123816216

Trans EPA ID: TXR000081205
Trans Name: SAFETY-KLEEN SYSTEMS INC
Trans 2 EPA ID: Not reported
Trans 2 Name: Not reported
TSDf EPA ID: CAT000613893
Trans Name: SAFETY-KLEEN SYSTEMS INC
TSDf Alt EPA ID: Not reported
TSDf Alt Name: Not reported
Waste Code Description: 134 - Aqueous solution with <10% total organic residues
RCRA Code: Not reported
Meth Code: H141 - Storage, Bulking, And/Or Transfer Off Site--No Treatment/Reovery (H010-H129) Or (H131-H135)

Quantity Tons: 0.063
Waste Quantity: 15
Quantity Unit: G
Additional Code 1: Not reported
Additional Code 2: Not reported
Additional Code 3: Not reported
Additional Code 4: Not reported
Additional Code 5: Not reported

Shipment Date: 20130725
Creation Date: 9/15/2013 22:15:26
Receipt Date: 20130730
Manifest ID: 002023281GBF
Trans EPA ID: CAR000129254
Trans Name: BENNY'S MAINTENANCE AND OIL FILTER RECYCLING INC
Trans 2 EPA ID: Not reported
Trans 2 Name: Not reported
TSDf EPA ID: CAD097030993
Trans Name: SIEMENS WATER TECHNOLOGIES LLC
TSDf Alt EPA ID: Not reported
TSDf Alt Name: Not reported
Waste Code Description: 352 - Other organic solids
RCRA Code: Not reported
Meth Code: H141 - Storage, Bulking, And/Or Transfer Off Site--No Treatment/Reovery (H010-H129) Or (H131-H135)

Quantity Tons: 0.15
Waste Quantity: 300
Quantity Unit: P
Additional Code 1: Not reported
Additional Code 2: Not reported
Additional Code 3: Not reported
Additional Code 4: Not reported
Additional Code 5: Not reported

Shipment Date: 20130628
Creation Date: 10/30/2013 22:15:21
Receipt Date: 20130703
Manifest ID: 003696035SKS
Trans EPA ID: TXR000081205
Trans Name: SAFETY-KLEEN SYSTEMS INC
Trans 2 EPA ID: Not reported
Trans 2 Name: Not reported
TSDf EPA ID: CAT000613893
Trans Name: SAFETY-KLEEN SYSTEMS INC
TSDf Alt EPA ID: Not reported

Map ID
Direction
Distance
Elevation

MAP FINDINGS

Site

Database(s)

EDR ID Number
EPA ID Number

STEVE'S T&G MOTORS (Continued)

S123816216

TSDF Alt Name: Not reported
Waste Code Description: 134 - Aqueous solution with <10% total organic residues
RCRA Code: Not reported
Meth Code: H141 - Storage, Bulking, And/Or Transfer Off Site--No Treatment/Reovery (H010-H129) Or (H131-H135)
Quantity Tons: 0.063
Waste Quantity: 15
Quantity Unit: G
Additional Code 1: Not reported
Additional Code 2: Not reported
Additional Code 3: Not reported
Additional Code 4: Not reported
Additional Code 5: Not reported

Shipment Date: 20130409
Creation Date: 8/25/2013 22:15:09
Receipt Date: 20130412
Manifest ID: 003641874SKS
Trans EPA ID: TXR000081205
Trans Name: SAFETY-KLEEN SYSTEMS INC
Trans 2 EPA ID: Not reported
Trans 2 Name: Not reported
TSDF EPA ID: CAT000613893
Trans Name: SAFETY-KLEEN SYSTEMS INC
TSDF Alt EPA ID: Not reported
TSDF Alt Name: Not reported
Waste Code Description: 134 - Aqueous solution with <10% total organic residues
RCRA Code: Not reported
Meth Code: H141 - Storage, Bulking, And/Or Transfer Off Site--No Treatment/Reovery (H010-H129) Or (H131-H135)

Quantity Tons: 0.063
Waste Quantity: 15
Quantity Unit: G
Additional Code 1: Not reported
Additional Code 2: Not reported
Additional Code 3: Not reported
Additional Code 4: Not reported
Additional Code 5: Not reported

Shipment Date: 20130109
Creation Date: 5/24/2013 22:15:17
Receipt Date: 20130115
Manifest ID: 003680155SKS
Trans EPA ID: TXR000081205
Trans Name: SAFETY-KLEEN SYSTEMS INC
Trans 2 EPA ID: Not reported
Trans 2 Name: Not reported
TSDF EPA ID: CAT000613893
Trans Name: SAFETY-KLEEN SYSTEMS INC
TSDF Alt EPA ID: Not reported
TSDF Alt Name: Not reported
Waste Code Description: 134 - Aqueous solution with <10% total organic residues
RCRA Code: Not reported
Meth Code: H141 - Storage, Bulking, And/Or Transfer Off Site--No Treatment/Reovery (H010-H129) Or (H131-H135)

Quantity Tons: 0.063
Waste Quantity: 15

Map ID
Direction
Distance
Elevation

MAP FINDINGS

Site

Database(s)

EDR ID Number
EPA ID Number

STEVE'S T&G MOTORS (Continued)

S123816216

Quantity Unit: G
Additional Code 1: Not reported
Additional Code 2: Not reported
Additional Code 3: Not reported
Additional Code 4: Not reported
Additional Code 5: Not reported

Additional Info:

Year: 1993
Gen EPA ID: CAD981449937

Shipment Date: 19930608
Creation Date: 9/8/1995 0:00:00
Receipt Date: 19930609
Manifest ID: 92703514
Trans EPA ID: CAD982440364
Trans Name: Not reported
Trans 2 EPA ID: Not reported
Trans 2 Name: Not reported
TSDf EPA ID: CAT080033681
Trans Name: Not reported
TSDf Alt EPA ID: CAT080033681
TSDf Alt Name: Not reported
Waste Code Description: 491 - Unspecified sludge waste
RCRA Code: Not reported
Meth Code: R01 - Recycler
Quantity Tons: 0.9174
Waste Quantity: 220
Quantity Unit: G
Additional Code 1: Not reported
Additional Code 2: Not reported
Additional Code 3: Not reported
Additional Code 4: Not reported
Additional Code 5: Not reported

LOS ANGELES HM:

Name: T&G MOTORS
Address: 5339 COMERCIO WY
City,State,Zip: WOODLAND HILLS, CA 91364
Facility ID: FA0030688
Last Run Date: 04/19/2021
Status: ACTIVE

HWTS:

Name: STEVE'S T&G MOTORS
Address: 5339 COMERCIO WAY
Address 2: Not reported
City,State,Zip: WOODLAND HILLS, CA 91364
EPA ID: CAD981449937
Inactive Date: 06/30/2020
Create Date: 04/10/1987
Last Act Date: Not reported
Mailing Name: Not reported
Mailing Address: 5339 COMERCIO WAY
Mailing Address 2: Not reported
Mailing City,State,Zip: WOODLAND HILLS, CA 913642031

Map ID
 Direction
 Distance
 Elevation

MAP FINDINGS

Site

Database(s)

EDR ID Number
 EPA ID Number

STEVE'S T&G MOTORS (Continued)

S123816216

Owner Name: STEVE LICATA
 Owner Address: 5339 COMERCIO WAY
 Owner Address 2: Not reported
 Owner City,State,Zip: WOODLAND HILLS, CA 913642031
 Contact Name: STEVE LICATA
 Contact Address: 7008 WOODSTONE PL
 Contact Address 2: Not reported
 City,State,Zip: WEST HILLS, CA 91307
 Facility Status: Inactive
 Facility Type: PERMANENT
 Category: STATE
 Latitude: 34.166882
 Longitude: -118.596095

NAICS:

EPA ID: CAD981449937
 Create Date: 2013-08-05 14:54:16.513
 NAICS Code: 811111
 NAICS Description: General Automotive Repair
 Issued EPA ID Date: 1987-04-10 00:00:00
 Inactive Date: 2020-06-30 00:00:00
 Facility Name: STEVE'S T&G MOTORS
 Facility Address: 5339 COMERCIO WAY
 Facility Address 2: Not reported
 Facility City: WOODLAND HILLS
 Facility County: Not reported
 Facility State: CA
 Facility Zip: 913642031

G47
WSW
1/8-1/4
0.170 mi.
898 ft.

STEVE'S T&G MOTORS
5339 COMERCIO WAY
WOODLAND HILLS, CA 91364
Site 3 of 4 in cluster G

RCRA NonGen / NLR 1025865397
CAD981449937

Relative:
Higher
Actual:
898 ft.

RCRA NonGen / NLR:
 Date Form Received by Agency: 20191112
 Handler Name: STEVE'S T&G MOTORS
 Handler Address: 5339 COMERCIO WAY
 Handler City,State,Zip: WOODLAND HILLS, CA 91364
 EPA ID: CAD981449937
 Contact Name: STEVE LICATA
 Contact Address: COMERCIO WAY
 Contact City,State,Zip: WOODLAND HILLS, CA 91364
 Contact Telephone: 818-347-2054
 Contact Fax: Not reported
 Contact Email: STEVEJLICATA@HOTMAIL.COM
 Contact Title: Not reported
 EPA Region: 09
 Land Type: Other
 Federal Waste Generator Description: Not a generator, verified
 Non-Notifier: Not reported
 Biennial Report Cycle: Not reported
 Accessibility: Not reported
 Active Site Indicator: Not reported
 State District Owner: CA
 State District: CA

Map ID
 Direction
 Distance
 Elevation

MAP FINDINGS

Site

Database(s)

EDR ID Number
 EPA ID Number

STEVE'S T&G MOTORS (Continued)

1025865397

Mailing Address:	COMERCIO WAY
Mailing City,State,Zip:	WOODLAND HILLS, CA 91364
Owner Name:	STEVE LICATA
Owner Type:	Other
Operator Name:	STEVE LICATA
Operator Type:	Other
Short-Term Generator Activity:	No
Importer Activity:	No
Mixed Waste Generator:	No
Transporter Activity:	No
Transfer Facility Activity:	No
Recycler Activity with Storage:	No
Small Quantity On-Site Burner Exemption:	No
Smelting Melting and Refining Furnace Exemption:	No
Underground Injection Control:	No
Off-Site Waste Receipt:	No
Universal Waste Indicator:	No
Universal Waste Destination Facility:	No
Federal Universal Waste:	No
Active Site Fed-Reg Treatment Storage and Disposal Facility:	Not reported
Active Site Converter Treatment storage and Disposal Facility:	Not reported
Active Site State-Reg Treatment Storage and Disposal Facility:	Not reported
Active Site State-Reg Handler:	---
Federal Facility Indicator:	Not reported
Hazardous Secondary Material Indicator:	N
Sub-Part K Indicator:	Not reported
Commercial TSD Indicator:	No
Treatment Storage and Disposal Type:	Not reported
2018 GPRA Permit Baseline:	Not on the Baseline
2018 GPRA Renewals Baseline:	Not on the Baseline
Permit Renewals Workload Universe:	Not reported
Permit Workload Universe:	Not reported
Permit Progress Universe:	Not reported
Post-Closure Workload Universe:	Not reported
Closure Workload Universe:	Not reported
202 GPRA Corrective Action Baseline:	No
Corrective Action Workload Universe:	No
Subject to Corrective Action Universe:	No
Non-TSDFs Where RCRA CA has Been Imposed Universe:	No
TSDFs Potentially Subject to CA Under 3004 (u)/(v) Universe:	No
TSDFs Only Subject to CA under Discretionary Auth Universe:	No
Corrective Action Priority Ranking:	No NCAPS ranking
Environmental Control Indicator:	No
Institutional Control Indicator:	No
Human Exposure Controls Indicator:	N/A
Groundwater Controls Indicator:	N/A
Operating TSDF Universe:	Not reported
Full Enforcement Universe:	Not reported
Significant Non-Complier Universe:	No
Unaddressed Significant Non-Complier Universe:	No
Addressed Significant Non-Complier Universe:	No
Significant Non-Complier With a Compliance Schedule Universe:	No
Financial Assurance Required:	Not reported
Handler Date of Last Change:	20191120
Recognized Trader-Importer:	No
Recognized Trader-Exporter:	No
Importer of Spent Lead Acid Batteries:	No

Map ID
Direction
Distance
Elevation

MAP FINDINGS

Site

Database(s)

EDR ID Number
EPA ID Number

STEVE'S T&G MOTORS (Continued)

1025865397

Exporter of Spent Lead Acid Batteries: No
Recycler Activity Without Storage: No
Manifest Broker: No
Sub-Part P Indicator: No

Handler - Owner Operator:

Owner/Operator Indicator: Owner
Owner/Operator Name: STEVE LICATA
Legal Status: Other
Date Became Current: Not reported
Date Ended Current: Not reported
Owner/Operator Address: 5339 COMERCIO WAY
Owner/Operator City,State,Zip: WOODLAND HILLS, CA 91364
Owner/Operator Telephone: 818-347-2054
Owner/Operator Telephone Ext: Not reported
Owner/Operator Fax: Not reported
Owner/Operator Email: Not reported

Owner/Operator Indicator: Operator
Owner/Operator Name: STEVE LICATA
Legal Status: Other
Date Became Current: Not reported
Date Ended Current: Not reported
Owner/Operator Address: 5339 COMERCIO WAY
Owner/Operator City,State,Zip: WOODLAND HILLS, CA 91364
Owner/Operator Telephone: 818-347-2054
Owner/Operator Telephone Ext: Not reported
Owner/Operator Fax: Not reported
Owner/Operator Email: Not reported

Historic Generators:

Receive Date: 20191112
Handler Name: STEVE'S T&G MOTORS
Federal Waste Generator Description: Not a generator, verified
State District Owner: CA
Large Quantity Handler of Universal Waste: No
Recognized Trader Importer: No
Recognized Trader Exporter: No
Spent Lead Acid Battery Importer: No
Spent Lead Acid Battery Exporter: No
Current Record: Yes
Non Storage Recycler Activity: No
Electronic Manifest Broker: No

List of NAICS Codes and Descriptions:

NAICS Code: 811111
NAICS Description: GENERAL AUTOMOTIVE REPAIR

Facility Has Received Notices of Violations:

Violations: No Violations Found

Evaluation Action Summary:

Evaluations: No Evaluations Found

MAP FINDINGS

Map ID
Direction
Distance
Elevation

Site

Database(s)

EDR ID Number
EPA ID Number

G48
WSW
1/8-1/4
0.170 mi.
898 ft.

T & G MOTORS CORP
5339 N COMERCIO WY
WOODLAND HILLS, CA 91364

Site 4 of 4 in cluster G

CERS HAZ WASTE
CERS **S123502638**
N/A

Relative:
Higher

Actual:
898 ft.

CERS HAZ WASTE:
Name: T & G MOTORS CORP
Address: 5339 N COMERCIO WY
City,State,Zip: WOODLAND HILLS, CA 91364
Site ID: 158851
CERS ID: 10254355
CERS Description: Hazardous Waste Generator

CERS:
Name: T & G MOTORS CORP
Address: 5339 N COMERCIO WY
City,State,Zip: WOODLAND HILLS, CA 91364
Site ID: 158851
CERS ID: 10254355
CERS Description: Chemical Storage Facilities

Violations:
Site ID: 158851
Site Name: T & G MOTORS CORP
Violation Date: 02-05-2020
Citation: HSC 6.95 25505(c) - California Health and Safety Code, Chapter 6.95, Section(s) 25505(c)
Violation Description: Failure to have a business plan readily available to personnel of the business or the unified program facility with responsibilities for emergency response or training.
Violation Notes: Returned to compliance on 03/09/2020. OBSERVATION: The business failed to have the hazardous material business plan readily available to personnel of the business or the unified program facility with responsibilities for emergency response or training. CORRECTIVE ACTION: Provide a readily available business plan to personnel of the business or the unified program facility with responsibilities for emergency response or training. Document that appropriate personnel have the business plan readily available.
Violation Division: Los Angeles City Fire Department
Violation Program: HMRRP
Violation Source: CERS,

Site ID: 158851
Site Name: T & G MOTORS CORP
Violation Date: 01-04-2017
Citation: HSC 6.95 25508(a)(1) - California Health and Safety Code, Chapter 6.95, Section(s) 25508(a)(1)
Violation Description: Failure to establish and electronically submit an adequate training program in safety procedures in the event of a release or threatened release of a hazardous material.
Violation Notes: Returned to compliance on 02/05/2020.
Violation Division: Los Angeles City Fire Department
Violation Program: HMRRP
Violation Source: CERS,

Site ID: 158851
Site Name: T & G MOTORS CORP
Violation Date: 12-11-2015

Map ID
Direction
Distance
Elevation

MAP FINDINGS

Site

Database(s)

EDR ID Number
EPA ID Number

T & G MOTORS CORP (Continued)

S123502638

Citation: 22 CCR 12 66262.12 - California Code of Regulations, Title 22, Chapter 12, Section(s) 66262.12

Violation Description: Failure to obtain and/or maintain an Active EPA ID.

Violation Notes: Returned to compliance on 12/11/2015. OBSERVATION: This facility s EPA ID number is inactive. A hazardous waste generator shall not treat, store, dispose of, transport or offer for transportation, hazardous waste without an EPA ID number. Application was faxed by the operator at the time of inspection. Fax confirmation form provided. CORRECTIVE ACTION: Immediately contact DTSC and reactivate your EPA ID number and submit evidence to the inspector.

Violation Division: Los Angeles County Fire Department

Violation Program: HW

Violation Source: CERS,

Site ID: 158851

Site Name: T & G MOTORS CORP

Violation Date: 01-04-2017

Citation: 19 CCR 6.95 25508(a)(1) - California Code of Regulations, Title 19, Chapter 6.95, Section(s) 25508(a)(1)

Violation Description: Failure to complete and electronically submit the Business Activities Page and/or Business Owner Operator Identification Page.

Violation Notes: Returned to compliance on 02/05/2020.

Violation Division: Los Angeles City Fire Department

Violation Program: HMRRP

Violation Source: CERS,

Site ID: 158851

Site Name: T & G MOTORS CORP

Violation Date: 03-09-2020

Citation: HSC 6.95 25508(a)(1) - California Health and Safety Code, Chapter 6.95, Section(s) 25508(a)(1)

Violation Description: Failure to complete and electronically submit a business plan when storing/handling a hazardous material at or above reportable quantities.

Violation Notes: Returned to compliance on 04/22/2020. Electronically submit a complete Hazardous Materials Business Plan (HMBP) in CERS. The CERS website can be found at <https://cersbusiness2.calepa.ca.gov/Account/SignIn>

Violation Division: Los Angeles City Fire Department

Violation Program: HMRRP

Violation Source: CERS,

Site ID: 158851

Site Name: T & G MOTORS CORP

Violation Date: 12-11-2015

Citation: 22 CCR 12 66262.40(a) - California Code of Regulations, Title 22, Chapter 12, Section(s) 66262.40(a)

Violation Description: Failure to maintain uniform hazardous waste manifest, consolidated manifest, or bills of lading copies for three years.

Violation Notes: Returned to compliance on 01/08/2016. OBSERVATION: Copies of hazardous waste disposal records for waste paint and spary booth spent filters were not found on site. Hazardous waste generators shall retain copies of all manifests signed off by the disposal facility and all receipts used in a consolidated manifesting procedure on site for three years and have them readily available for review. CORRECTIVE ACTION: Immediately locate a copy of all manifests and receipts for the last three years, maintain them on site, and submit copies to the inspector.

Map ID
Direction
Distance
Elevation

MAP FINDINGS

Site

Database(s)

EDR ID Number
EPA ID Number

T & G MOTORS CORP (Continued)

S123502638

Violation Division: Los Angeles County Fire Department
Violation Program: HW
Violation Source: CERS,

Site ID: 158851
Site Name: T & G MOTORS CORP
Violation Date: 02-05-2020
Citation: HSC 6.95 25505(a)(4) - California Health and Safety Code, Chapter 6.95, Section(s) 25505(a)(4)
Violation Description: Failure to provide initial and annual training to all employees in safety procedures in the event of a release or threatened release of a hazardous material or failure to document and maintain training records for a minimum of three years.
Violation Notes: Returned to compliance on 03/09/2020. Provide all employees with required annual training that includes: safe handling hazardous materials, emergency response procedures, and proper use of response equipment. Maintain three years of annual training records onsite.

Violation Division: Los Angeles City Fire Department
Violation Program: HMRRP
Violation Source: CERS,

Site ID: 158851
Site Name: T & G MOTORS CORP
Violation Date: 01-04-2017
Citation: HSC 6.95 25507 - California Health and Safety Code, Chapter 6.95, Section(s) 25507
Violation Description: Failure to adequately establish and implement a business plan when storing/handling a hazardous material at or above reportable quantities.
Violation Notes: Returned to compliance on 02/05/2020.

Violation Division: Los Angeles City Fire Department
Violation Program: HMRRP
Violation Source: CERS,

Site ID: 158851
Site Name: T & G MOTORS CORP
Violation Date: 03-09-2020
Citation: HSC 6.95 25508(a)(1) - California Health and Safety Code, Chapter 6.95, Section(s) 25508(a)(1)
Violation Description: Failure to complete and electronically submit the Business Activities Page and/or Business Owner Operator Identification Page.
Violation Notes: Returned to compliance on 04/22/2020. Complete the Business Owner Operator Identification and Business Activities pages within CERS. In the Business activities page answer YES or NO to the 12 questions within that section. If your facility generates Hazardous Waste include your EPA ID in the Business Activities page.

Violation Division: Los Angeles City Fire Department
Violation Program: HMRRP
Violation Source: CERS,

Site ID: 158851
Site Name: T & G MOTORS CORP
Violation Date: 02-05-2020
Citation: HSC 6.95 25508(a)(1) - California Health and Safety Code, Chapter 6.95, Section(s) 25508(a)(1)
Violation Description: Failure to complete and electronically submit the Business Activities Page and/or Business Owner Operator Identification Page.

Map ID
Direction
Distance
Elevation

MAP FINDINGS

Site

Database(s)

EDR ID Number
EPA ID Number

T & G MOTORS CORP (Continued)

S123502638

Violation Notes: Returned to compliance on 03/09/2020. Complete the Business Owner Operator Identification and Business Activities pages within CERS. In the Business activities page answer YES or NO to the 12 questions within that section. If your facility generates Hazardous Waste include your EPA ID in the Business Activities page.

Violation Division: Los Angeles City Fire Department
Violation Program: HMRRP
Violation Source: CERS,

Site ID: 158851
Site Name: T & G MOTORS CORP
Violation Date: 02-05-2020
Citation: HSC 6.95 25507 - California Health and Safety Code, Chapter 6.95, Section(s) 25507

Violation Description: Failure to adequately establish and implement a business plan when storing/handling a hazardous material at or above reportable quantities.

Violation Notes: Returned to compliance on 03/09/2020. Develop, implement and submit a Hazardous Materials Business Plan (HMBP) in CERS. A business plan must include an inventory, site map, contingency/emergency response plans and employee training plans. Additional forms and information to assist you can be found in the Hazardous Materials Business Plan Section (HMBP) using the following link <https://www.lafd.org/fire-prevention/cupa/documents-forms>

Violation Division: Los Angeles City Fire Department
Violation Program: HMRRP
Violation Source: CERS,

Site ID: 158851
Site Name: T & G MOTORS CORP
Violation Date: 01-04-2017
Citation: HSC 6.95 25508(a)(1) - California Health and Safety Code, Chapter 6.95, Section(s) 25508(a)(1)

Violation Description: Failure to complete and electronically submit a site map with all required content.

Violation Notes: Returned to compliance on 02/05/2020.

Violation Division: Los Angeles City Fire Department
Violation Program: HMRRP
Violation Source: CERS,

Site ID: 158851
Site Name: T & G MOTORS CORP
Violation Date: 02-05-2020
Citation: HSC 6.95 25508(a)(1) - California Health and Safety Code, Chapter 6.95, Section(s) 25508(a)(1)

Violation Description: Failure to annually review and electronically certify that the business plan is complete and accurate on or before the annual due date.

Violation Notes: Returned to compliance on 03/09/2020. Electronically submit and certify in CERS that the Hazardous Materials Business Plan is complete, accurate, and in compliance with EPCRA on or before the annual due date.

Violation Division: Los Angeles City Fire Department
Violation Program: HMRRP
Violation Source: CERS,

Site ID: 158851

Map ID
Direction
Distance
Elevation

MAP FINDINGS

Site

Database(s)

EDR ID Number
EPA ID Number

T & G MOTORS CORP (Continued)

S123502638

Site Name: T & G MOTORS CORP
Violation Date: 03-09-2020
Citation: HSC 6.95 25508(a)(1) - California Health and Safety Code, Chapter 6.95, Section(s) 25508(a)(1)
Violation Description: Failure to establish and electronically submit an adequate emergency response plan and procedures for a release or threatened release of a hazardous material.
Violation Notes: Returned to compliance on 04/22/2020. Review, update and resubmit the Emergency Response/Contingency Plan and Employee Training Plan in CERS with all the required information. The CONSOLIDATED EMERGENCY RESPONSE / CONTINGENCY PLAN form can be used for both Emergency Response/Contingency Plan section as well as the Employee Training Plan section. You can download the most current CONTINGENCY PLAN form as well as CONTINGENCY PLAN INSTRUCTIONS in the Hazardous Materials Business Plan Section (HMBP) using the following link <https://www.lafd.org/fire-prevention/cupa/documents-forms>
Violation Division: Los Angeles City Fire Department
Violation Program: HMRRP
Violation Source: CERS,

Site ID: 158851
Site Name: T & G MOTORS CORP
Violation Date: 01-04-2017
Citation: HSC 6.95 25508(a)(1) - California Health and Safety Code, Chapter 6.95, Section(s) 25508(a)(1)
Violation Description: Failure to complete and electronically submit hazardous material inventory information for all reportable hazardous materials on site at or above reportable quantities.
Violation Notes: Returned to compliance on 02/05/2020.
Violation Division: Los Angeles City Fire Department
Violation Program: HMRRP
Violation Source: CERS,

Site ID: 158851
Site Name: T & G MOTORS CORP
Violation Date: 02-05-2020
Citation: HSC 6.95 25508(a)(1) - California Health and Safety Code, Chapter 6.95, Section(s) 25508(a)(1)
Violation Description: Failure to establish and electronically submit an adequate training program in safety procedures in the event of a release or threatened release of a hazardous material.
Violation Notes: Returned to compliance on 03/09/2020. OBSERVATION: The business failed to establish and electronically submit an adequate employee training plan, which is reasonable and appropriate for the size of the business and the nature of the hazardous material handled. CORRECTIVE ACTION: Establish and electronically submit an adequate employee training plan, which is reasonable and appropriate for the size of the business and the nature of the hazardous material handled.
Violation Division: Los Angeles City Fire Department
Violation Program: HMRRP
Violation Source: CERS,

Site ID: 158851
Site Name: T & G MOTORS CORP
Violation Date: 03-09-2020
Citation: HSC 6.95 25507 - California Health and Safety Code, Chapter 6.95, Section(s) 25507

Map ID
Direction
Distance
Elevation

MAP FINDINGS

Site

Database(s)

EDR ID Number
EPA ID Number

T & G MOTORS CORP (Continued)

S123502638

Violation Description: Failure to adequately establish and implement a business plan when storing/handling a hazardous material at or above reportable quantities.

Violation Notes: Returned to compliance on 04/22/2020. Develop, implement and submit a Hazardous Materials Business Plan (HMBP) in CERS. A business plan must include an inventory, site map, contingency/emergency response plans and employee training plans. Additional forms and information to assist you can be found in the Hazardous Materials Business Plan Section (HMBP) using the following link <https://www.lafd.org/fire-prevention/cupa/documents-forms>

Violation Division: Los Angeles City Fire Department
Violation Program: HMRRP
Violation Source: CERS,

Site ID: 158851
Site Name: T & G MOTORS CORP
Violation Date: 01-04-2017
Citation: HSC 6.95 25508.1(a)-(f) - California Health and Safety Code, Chapter 6.95, Section(s) 25508.1(a)-(f)

Violation Description: Failure to electronically update business plan within 30 days of any one of the following events: A 100 percent or more increase in the quantity of a previously disclosed material. Any handling of a previously undisclosed hazardous materials at or above reportable quantities. A change of business address, business ownership, or business name. A substantial change in the handler's operations that requires modification to any portion of the business plan.

Violation Notes: Returned to compliance on 02/05/2020.

Violation Division: Los Angeles City Fire Department
Violation Program: HMRRP
Violation Source: CERS,

Site ID: 158851
Site Name: T & G MOTORS CORP
Violation Date: 01-04-2017
Citation: HSC 6.95 25508(a)(1) - California Health and Safety Code, Chapter 6.95, Section(s) 25508(a)(1)

Violation Description: Failure to annually review and electronically certify that the business plan is complete and accurate on or before the annual due date.

Violation Notes: Returned to compliance on 02/05/2020.

Violation Division: Los Angeles City Fire Department
Violation Program: HMRRP
Violation Source: CERS,

Site ID: 158851
Site Name: T & G MOTORS CORP
Violation Date: 01-04-2017
Citation: HSC 6.95 25508(a)(1) - California Health and Safety Code, Chapter 6.95, Section(s) 25508(a)(1)

Violation Description: Failure to establish and electronically submit an adequate emergency response plan and procedures for a release or threatened release of a hazardous material.

Violation Notes: Returned to compliance on 02/05/2020.

Violation Division: Los Angeles City Fire Department
Violation Program: HMRRP
Violation Source: CERS,

Map ID
Direction
Distance
Elevation

MAP FINDINGS

Site

Database(s)

EDR ID Number
EPA ID Number

T & G MOTORS CORP (Continued)

S123502638

Site ID: 158851
Site Name: T & G MOTORS CORP
Violation Date: 02-05-2020
Citation: HSC 6.95 25508(a)(1) - California Health and Safety Code, Chapter 6.95, Section(s) 25508(a)(1)
Violation Description: Failure to complete and electronically submit a site map with all required content.
Violation Notes: Returned to compliance on 03/09/2020. Create and submit a Site Map in CERS with all the required elements. You can download detailed SITE MAP INSTRUCTIONS in the Hazardous Materials Business Plan (HMBP) Section using the following link
<https://www.lafd.org/fire-prevention/cupa/documents-forms>
Violation Division: Los Angeles City Fire Department
Violation Program: HMRRP
Violation Source: CERS,

Site ID: 158851
Site Name: T & G MOTORS CORP
Violation Date: 01-04-2017
Citation: HSC 6.95 25508(a)(1) - California Health and Safety Code, Chapter 6.95, Section(s) 25508(a)(1)
Violation Description: Failure to complete and electronically submit a business plan when storing/handling a hazardous material at or above reportable quantities.
Violation Notes: Returned to compliance on 02/05/2020. OBSERVATION: A business plan has not been received by the CUPA. The facility was previously sent a notice/request from the CUPA for the submittal of a business plan. CORRECTIVE ACTION: Submit the business plan electronically in the California Environmental Reporting System (CERS) and implement immediately.
Violation Division: Los Angeles City Fire Department
Violation Program: HMRRP
Violation Source: CERS,

Site ID: 158851
Site Name: T & G MOTORS CORP
Violation Date: 03-09-2020
Citation: HSC 6.95 25508(a)(1) - California Health and Safety Code, Chapter 6.95, Section(s) 25508(a)(1)
Violation Description: Failure to annually review and electronically certify that the business plan is complete and accurate on or before the annual due date.
Violation Notes: Returned to compliance on 04/22/2020. Electronically submit and certify in CERS that the Hazardous Materials Business Plan is complete, accurate, and in compliance with EPCRA on or before the annual due date.
Violation Division: Los Angeles City Fire Department
Violation Program: HMRRP
Violation Source: CERS,

Site ID: 158851
Site Name: T & G MOTORS CORP
Violation Date: 12-11-2015
Citation: 22 CCR 12 66262.34(f) - California Code of Regulations, Title 22, Chapter 12, Section(s) 66262.34(f)
Violation Description: Failure to properly label hazardous waste accumulation containers with the following requirements: "Hazardous Waste", name and address of the

Map ID
Direction
Distance
Elevation

MAP FINDINGS

Site

Database(s)

EDR ID Number
EPA ID Number

T & G MOTORS CORP (Continued)

S123502638

Violation Notes: generator, physical and chemical characteristics of the Hazardous Waste, and starting accumulation date. Returned to compliance on 01/08/2016. OBSERVATION: All hazardous waste containers shall be marked with the following information: 1) the words Hazardous Waste ; 2) name and address of generator; 3) hazardous properties; 4) physical state; 5) composition (contents); 6) accumulation start date. Observed 1 x 55 Gal waste coolant unlabeled Observed 1 x 5 Gal waste paint container unlabeled Observed 1 x 55 Gal spent filters unlabeled CORRECTIVE ACTION: Immediately label these containers and ensure that all hazardous waste containers are marked with all the required information.

Violation Division: Los Angeles County Fire Department
Violation Program: HW
Violation Source: CERS,

Site ID: 158851
Site Name: T & G MOTORS CORP
Violation Date: 02-05-2020
Citation: HSC 6.95 25508(a)(1) - California Health and Safety Code, Chapter 6.95, Section(s) 25508(a)(1)

Violation Description: Failure to complete and electronically submit a business plan when storing/handling a hazardous material at or above reportable quantities.

Violation Notes: Returned to compliance on 03/09/2020. Electronically submit a complete Hazardous Materials Business Plan (HMBP) in CERS. The CERS website can be found at <https://cersbusiness2.calepa.ca.gov/Account/SignIn>

Violation Division: Los Angeles City Fire Department
Violation Program: HMRRP
Violation Source: CERS,

Site ID: 158851
Site Name: T & G MOTORS CORP
Violation Date: 03-09-2020
Citation: HSC 6.95 25508(a)(1) - California Health and Safety Code, Chapter 6.95, Section(s) 25508(a)(1)

Violation Description: Failure to complete and electronically submit a site map with all required content.

Violation Notes: Returned to compliance on 04/22/2020. Create and submit a Site Map in CERS with all the required elements. You can download detailed SITE MAP INSTRUCTIONS in the Hazardous Materials Business Plan (HMBP) Section using the following link
<https://www.lafd.org/fire-prevention/cupa/documents-forms>

Violation Division: Los Angeles City Fire Department
Violation Program: HMRRP
Violation Source: CERS,

Site ID: 158851
Site Name: T & G MOTORS CORP
Violation Date: 01-04-2017
Citation: HSC 6.95 25505(a)(4) - California Health and Safety Code, Chapter 6.95, Section(s) 25505(a)(4)

Violation Description: Failure to provide initial and annual training to all employees in safety procedures in the event of a release or threatened release of a hazardous material or failure to document and maintain training records for a minimum of three years.

Violation Notes: Returned to compliance on 02/05/2020.
Violation Division: Los Angeles City Fire Department

Map ID
Direction
Distance
Elevation

MAP FINDINGS

Site

Database(s)

EDR ID Number
EPA ID Number

T & G MOTORS CORP (Continued)

S123502638

Violation Program: HMRRP
Violation Source: CERS,

Site ID: 158851
Site Name: T & G MOTORS CORP
Violation Date: 03-09-2020
Citation: HSC 6.95 25508(a)(1) - California Health and Safety Code, Chapter 6.95, Section(s) 25508(a)(1)
Violation Description: Failure to complete and electronically submit hazardous material inventory information for all reportable hazardous materials on site at or above reportable quantities.
Violation Notes: Returned to compliance on 04/22/2020. Review, update and resubmit the Hazardous Materials Inventory into CERS to include all hazardous material stored in a capacity greater than 55 gallons of liquid, 200 cubic feet of compressed gas or 500 pounds in weight of a solid. Please correct the following; Waste spray booth filters - 200 pounds, Waste Oil - 500 gallons, Waste Oil Filters - 500 pounds, Antifreeze - 55 gallons, & Waste Paint solids - 300 pounds.
Violation Division: Los Angeles City Fire Department
Violation Program: HMRRP
Violation Source: CERS,

Site ID: 158851
Site Name: T & G MOTORS CORP
Violation Date: 02-05-2020
Citation: HSC 6.95 25508(a)(1) - California Health and Safety Code, Chapter 6.95, Section(s) 25508(a)(1)
Violation Description: Failure to complete and electronically submit hazardous material inventory information for all reportable hazardous materials on site at or above reportable quantities.
Violation Notes: Returned to compliance on 03/09/2020. Review, update and resubmit the Hazardous Materials Inventory into CERS to include all hazardous material stored in a capacity greater than 55 gallons of liquid, 200 cubic feet of compressed gas or 500 pounds in weight of a solid. Please correct the following; Waste spray booth filters - 500 pounds, Waste Antifreeze - 55 gallons, 5W-30 Synthetic Oil - 115 gallons, 5W-30 Synthetic Blend - 115 gallons, 10W-30 - 60 gallons, Mercon - 60 gallons, Waste Oil - 480 gallons, Waste Oil Filters - 500 pounds, Antifreeze - 55 gallons, Waste Paint solids - 30 gallons, Acetylene - 240 ft³, & Oxygen - 400 ft³.
Violation Division: Los Angeles City Fire Department
Violation Program: HMRRP
Violation Source: CERS,

Site ID: 158851
Site Name: T & G MOTORS CORP
Violation Date: 03-09-2020
Citation: HSC 6.95 25505(a)(4) - California Health and Safety Code, Chapter 6.95, Section(s) 25505(a)(4)
Violation Description: Failure to provide initial and annual training to all employees in safety procedures in the event of a release or threatened release of a hazardous material or failure to document and maintain training records for a minimum of three years.
Violation Notes: Returned to compliance on 04/29/2020. Provide all employees with required annual training that includes: safe handling hazardous materials, emergency response procedures, and proper use of response equipment. Maintain three years of annual training records onsite.

Map ID
Direction
Distance
Elevation

MAP FINDINGS

Site

Database(s)

EDR ID Number
EPA ID Number

T & G MOTORS CORP (Continued)

S123502638

Violation Division: Los Angeles City Fire Department
Violation Program: HMRRP
Violation Source: CERS,

Site ID: 158851
Site Name: T & G MOTORS CORP
Violation Date: 12-11-2015
Citation: 40 CFR 1 265.173 - U.S. Code of Federal Regulations, Title 40, Chapter 1, Section(s) 265.173
Violation Description: Failure to properly close hazardous waste containers when not in active use.
Violation Notes: Returned to compliance on 01/08/2016. OBSERVATION: All hazardous waste containers shall be closed at all times except when adding or removing waste. Observed waste coolant containers opened at the time of inspection CORRECTIVE ACTION: Immediately close these containers and ensure all hazardous waste containers are closed when not adding or removing waste.

Violation Division: Los Angeles County Fire Department
Violation Program: HW
Violation Source: CERS,

Site ID: 158851
Site Name: T & G MOTORS CORP
Violation Date: 03-09-2020
Citation: HSC 6.95 25508(a)(1) - California Health and Safety Code, Chapter 6.95, Section(s) 25508(a)(1)
Violation Description: Failure to establish and electronically submit an adequate training program in safety procedures in the event of a release or threatened release of a hazardous material.
Violation Notes: Returned to compliance on 04/22/2020. OBSERVATION: The business failed to establish and electronically submit an adequate employee training plan, which is reasonable and appropriate for the size of the business and the nature of the hazardous material handled. CORRECTIVE ACTION: Establish and electronically submit an adequate employee training plan, which is reasonable and appropriate for the size of the business and the nature of the hazardous material handled.

Violation Division: Los Angeles City Fire Department
Violation Program: HMRRP
Violation Source: CERS,

Site ID: 158851
Site Name: T & G MOTORS CORP
Violation Date: 12-11-2015
Citation: 40 CFR 1 265.31 - U.S. Code of Federal Regulations, Title 40, Chapter 1, Section(s) 265.31
Violation Description: Failure to maintain and operate the facility to minimize the possibility of a fire, explosion, or any unplanned sudden or non-sudden release of hazardous waste or hazardous waste constituents to the air, soil, or surface water which could threaten human health or the environment..
Violation Notes: Returned to compliance on 01/08/2016. OBSERVATION: Facilities shall be maintained and operated to minimize the possibility of a fire, explosion, or release of hazardous waste to air, soil, or surface water which could threaten human health or the environment. Observed spary booth spent filters scattered on the floor by the hazardous waste storage area. Observed multiple empty containers throughout the facility CORRECTIVE ACTION: Immediately store spents filters in the

Map ID
Direction
Distance
Elevation

MAP FINDINGS

Site

Database(s)

EDR ID Number
EPA ID Number

T & G MOTORS CORP (Continued)

S123502638

designated container, organize hazardous waste storage area, and manage according to Title 22 hazardous waste regulations. Submit a statement and supporting documentation explaining how this waste was managed

Violation Division: Los Angeles County Fire Department
Violation Program: HW
Violation Source: CERS,

Site ID: 158851
Site Name: T & G MOTORS CORP
Violation Date: 03-09-2020
Citation: HSC 6.95 25505(c) - California Health and Safety Code, Chapter 6.95, Section(s) 25505(c)

Violation Description: Failure to have a business plan readily available to personnel of the business or the unified program facility with responsibilities for emergency response or training.

Violation Notes: Returned to compliance on 04/22/2020. OBSERVATION: The business failed to have the hazardous material business plan readily available to personnel of the business or the unified program facility with responsibilities for emergency response or training. CORRECTIVE ACTION: Provide a readily available business plan to personnel of the business or the unified program facility with responsibilities for emergency response or training. Document that appropriate personnel have the business plan readily available.

Violation Division: Los Angeles City Fire Department
Violation Program: HMRRP
Violation Source: CERS,

Site ID: 158851
Site Name: T & G MOTORS CORP
Violation Date: 12-11-2015
Citation: 22 CCR 16 66266.130 - California Code of Regulations, Title 22, Chapter 16, Section(s) 66266.130

Violation Description: Failure to properly handle, manage, label, and recycle used oil and fuel filters.

Violation Notes: Returned to compliance on 01/08/2016. OBSERVATION: Generator failed to properly handle, manage, label, and/or recycle used oil and fuel filters. Observed 1 x 55 gal - used oil filters opened CORRECTIVE ACTION: Owner/Operator shall immediately comply with the Title 22 regulations with regards to the proper handling, management, labeling and recycling of used oil and fuel filters. Verify compliance with the inspector

Violation Division: Los Angeles County Fire Department
Violation Program: HW
Violation Source: CERS,

Site ID: 158851
Site Name: T & G MOTORS CORP
Violation Date: 02-05-2020
Citation: HSC 6.95 25508(a)(1) - California Health and Safety Code, Chapter 6.95, Section(s) 25508(a)(1)

Violation Description: Failure to establish and electronically submit an adequate emergency response plan and procedures for a release or threatened release of a hazardous material.

Violation Notes: Returned to compliance on 03/09/2020. Review, update and resubmit the Emergency Response/Contingency Plan and Employee Training Plan in CERS with all the required information. The CONSOLIDATED EMERGENCY RESPONSE

Map ID
Direction
Distance
Elevation

MAP FINDINGS

Site

Database(s)

EDR ID Number
EPA ID Number

T & G MOTORS CORP (Continued)

S123502638

Violation Division: / CONTINGENCY PLAN form can be used for both Emergency Response/Contingency Plan section as well as the Employee Training Plan section. You can download the most current CONTINGENCY PLAN form as well as CONTINGENCY PLAN INSTRUCTIONS in the Hazardous Materials Business Plan Section (HMBP) using the following link
Violation Program: https://www.lafd.org/fire-prevention/cupa/documents-forms
Violation Source: Los Angeles City Fire Department
HMRRP
CERS,

Evaluation:
Eval General Type: Compliance Evaluation Inspection
Eval Date: 01-04-2017
Violations Found: Yes
Eval Type: Routine done by local agency
Eval Notes: Inspection Report Consent to enter, inspect and take photographs was given by: Steve Licata, owner Documents uploaded to CERS were reviewed and field verified. The following is a list items that need to be corrected: 1. Please login to CERS website. Create an account and follow the instructions below. 2. Report the following in your chemical inventory including quantity on site: oil, waste oil, coolant, waste coolant, compressed gases used for welding (remove old compressed gas containers to avoid reporting threshold) NOTE: The LAMC, Sections (L.A.M.C. SECTIONS 57.105.1.4; 57.120.3; 57.121.2 and 57.121.2.1.) requires business that store, uses or handle hazardous materials in the City of Los Angeles to obtain a Consolidated Permit from the Los Angeles Fire Department CUPA. To receive a Consolidated Permit you must satisfy the following requirement: **** Annual submission of a hazardous materials business plan to CERS by March 1 of every year. Please remember that [Truncated]
Eval Division: Los Angeles City Fire Department
Eval Program: HMRRP
Eval Source: CERS,

Eval General Type: Compliance Evaluation Inspection
Eval Date: 01-27-2021
Violations Found: No
Eval Type: Routine done by local agency
Eval Notes: Steve Licata, Owner
Eval Division: Los Angeles County Fire Department
Eval Program: HW
Eval Source: CERS,

Eval General Type: Other/Unknown
Eval Date: 01-08-2016
Violations Found: No
Eval Type: Other, not routine, done by local agency
Eval Notes: Steve Licata, Owner
Eval Division: Los Angeles County Fire Department
Eval Program: HW
Eval Source: CERS,

Eval General Type: Compliance Evaluation Inspection
Eval Date: 02-05-2020
Violations Found: Yes
Eval Type: Routine done by local agency
Eval Notes: Consent to enter, inspect and take photographs was given by: Steve

Map ID
Direction
Distance
Elevation

MAP FINDINGS

Site

Database(s)

EDR ID Number
EPA ID Number

T & G MOTORS CORP (Continued)

S123502638

Licata, owner. The Business Activities, Owner/Operator Identification, Hazardous Materials Inventory, Site Map, Emergency Response/Contingency Plan and Employee Training Plan sections were reviewed in CERS and field verified. Review and correct any violations indicated previously in this report, on or before the COMPLY BY date associated with each violation. NOTE: The LAMC, Sections (L.A.M.C. SECTION 57.105.1.4; 57.120.3; 57.121.2 and 57.121.2.1.) requires businesses that store, use or handle hazardous materials in the City of Los Angeles to obtain a Consolidated Permit from the Los Angeles Fire Department CUPA **** Annual submission of a Hazardous Materials Business Plan into California Environmental Reporting System (CERS) is required between January 1 and March 1 of every year. Per L.A.M.C. 57.121.3.5, failure to submit the required hazardous material business plan (HMBP) information annually [Truncated]

Eval Division: Los Angeles City Fire Department
Eval Program: HMRRP
Eval Source: CERS,

Eval General Type: Other/Unknown

Eval Date: 03-09-2020

Violations Found: Yes

Eval Type: Other, not routine, done by local agency

Eval Notes: Second Notice of Violation Inspection Report Change Program from 4500 to 4501 Haz Mat Inventory 4 to 7 chemicals Documents uploaded to CERS were reviewed. Indicated previously in this report are violations, originally issued on 2/6/20, that have not been resolved by the original COMPLY BY date. These violations have been re-issued and the violation class upgraded. Review and correct all violations indicated in this report, on or before the new COMPLY BY date associated with each violation. Failure to resolve these violations will result in this facility being subject to formal enforcement. NOTE: The LAMC, Sections (L.A.M.C. SECTIONS 57.105.1.4; 57.120.3; 57.121.2 and 57.121.2.1.) requires businesses that store, use or handle hazardous materials in the City of Los Angeles to obtain a Consolidated Permit from the Los Angeles Fire Department CUPA **** Annual submission of a Hazardous Materials Business Plan into California Environmental Reporting System (CERS) is [Truncated]

Eval Division: Los Angeles City Fire Department
Eval Program: HMRRP
Eval Source: CERS,

Eval General Type: Other/Unknown

Eval Date: 04-22-2020

Violations Found: No

Eval Type: Other, not routine, done by local agency

Eval Notes: Reviewed & accepted 4/21/20 CERS ER submittal. Accepted 4/15/20 HM Inventory & Site Map submittal on 4/21/20. Only outstanding violation is employee training log. Sent an email requesting employee training log on 4/22/20.

Eval Division: Los Angeles City Fire Department
Eval Program: HMRRP
Eval Source: CERS,

Eval General Type: Compliance Evaluation Inspection

Eval Date: 10-04-2018

Violations Found: No

Eval Type: Routine done by local agency

Map ID
Direction
Distance
Elevation

MAP FINDINGS

Site

Database(s)

EDR ID Number
EPA ID Number

T & G MOTORS CORP (Continued)

S123502638

Eval Notes: Steve Licata, Owner
Eval Division: Los Angeles County Fire Department
Eval Program: HW
Eval Source: CERS,

Eval General Type: Compliance Evaluation Inspection
Eval Date: 12-11-2015
Violations Found: Yes
Eval Type: Routine done by local agency
Eval Notes: Steve Licata, Manager
Eval Division: Los Angeles County Fire Department
Eval Program: HW
Eval Source: CERS,

Eval General Type: Other/Unknown
Eval Date: 04-29-2020
Violations Found: No
Eval Type: Other, not routine, done by local agency
Eval Notes: Received HM Training log dated 4/23/20. Cleared violation. RTC date of 4/29/20.
Eval Division: Los Angeles City Fire Department
Eval Program: HMRRP
Eval Source: CERS,

Affiliation:

Affiliation Type Desc: Facility Mailing Address
Entity Name: Mailing Address
Entity Title: Not reported
Affiliation Address: 5339 N COMERCIO WY
Affiliation City: WOODLAND HILLS
Affiliation State: CA
Affiliation Country: Not reported
Affiliation Zip: 91364
Affiliation Phone: ,

Affiliation Type Desc: CUPA District
Entity Name: Los Angeles City Fire Department
Entity Title: Not reported
Affiliation Address: 200 North Main Street, Room 1780
Affiliation City: Los Angeles
Affiliation State: CA
Affiliation Country: Not reported
Affiliation Zip: 90012
Affiliation Phone: (213) 978-3680,

Affiliation Type Desc: Environmental Contact
Entity Name: Steve Licata
Entity Title: Not reported
Affiliation Address: 5339 Comercio Way
Affiliation City: Woodland Hills
Affiliation State: CA
Affiliation Country: Not reported
Affiliation Zip: 91364
Affiliation Phone: ,

Affiliation Type Desc: Operator
Entity Name: Steve Licata

Map ID
 Direction
 Distance
 Elevation

MAP FINDINGS

Site

Database(s)

EDR ID Number
 EPA ID Number

T & G MOTORS CORP (Continued)

S123502638

Entity Title: Not reported
 Affiliation Address: Not reported
 Affiliation City: Not reported
 Affiliation State: Not reported
 Affiliation Country: Not reported
 Affiliation Zip: Not reported
 Affiliation Phone: (818) 836-0927,

Affiliation Type Desc: Legal Owner
 Entity Name: Steve Licata
 Entity Title: Not reported
 Affiliation Address: 5339 Comercio Way
 Affiliation City: Woodland Hills
 Affiliation State: CA
 Affiliation Country: United States
 Affiliation Zip: 91364
 Affiliation Phone: (818) 347-2054,

Affiliation Type Desc: Parent Corporation
 Entity Name: T&G MOTORS
 Entity Title: Not reported
 Affiliation Address: Not reported
 Affiliation City: Not reported
 Affiliation State: Not reported
 Affiliation Country: Not reported
 Affiliation Zip: Not reported
 Affiliation Phone: ,

H49
SE
1/8-1/4
0.179 mi.
943 ft.

DOUGS U-RENT INC
20956 W VENTURA BLVD
WOODLAND HILLS, CA 91364

HAZMAT **S123541306**
N/A

Site 4 of 13 in cluster H

Relative:
Higher
Actual:
905 ft.

LOS ANGELES HM:
 Name: DOUGS U-RENT INC
 Address: 20956 W VENTURA BLVD
 City,State,Zip: WOODLAND HILLS, CA 91364
 Facility ID: FA0000042
 Last Run Date: 04/19/2021
 Status: INACTIVE

H50
SE
1/8-1/4
0.179 mi.
943 ft.

DOUG'S U-RENT
20956 VENTURA BLVD
WOODLAND HILLS, CA 91364

LUST **S101618562**
SWEEPS UST **N/A**
CA FID UST
Cortese

Site 5 of 13 in cluster H

Relative:
Higher
Actual:
905 ft.

LUST REG 4:
 Region: 4
 Regional Board: 04
 County: Los Angeles
 Facility Id: 913640307A
 Status: Remediation Plan
 Substance: Gasoline

Map ID
Direction
Distance
Elevation

MAP FINDINGS

Site

Database(s)

EDR ID Number
EPA ID Number

DOUG'S U-RENT (Continued)

S101618562

Substance Quantity: Not reported
Local Case No: Not reported
Case Type: Groundwater
Abatement Method Used at the Site: Not reported
Global ID: T0603773165
W Global ID: Not reported
Staff: RVJ
Local Agency: 19050
Cross Street: Not reported
Enforcement Type: SEL
Date Leak Discovered: 11/1/1994
Date Leak First Reported: 2/12/2002
Date Leak Record Entered: Not reported
Date Confirmation Began: Not reported
Date Leak Stopped: Not reported
Date Case Last Changed on Database: 6/26/2002
Date the Case was Closed: Not reported
How Leak Discovered: OM
How Leak Stopped: Close Tank
Cause of Leak: UNK
Leak Source: Tank
Operator: Not reported
Water System: Not reported
Well Name: Not reported
Approx. Dist To Production Well (ft): 7879.4614162372309836653244935
Source of Cleanup Funding: Tank
Preliminary Site Assessment Workplan Submitted: 5/15/2002
Preliminary Site Assessment Began: Not reported
Pollution Characterization Began: 3/24/2004
Remediation Plan Submitted: 3/24/2004
Remedial Action Underway: Not reported
Post Remedial Action Monitoring Began: Not reported
Enforcement Action Date: Not reported
Historical Max MTBE Date: 3/4/2003
Hist Max MTBE Conc in Groundwater: 4600
Hist Max MTBE Conc in Soil: 2580
Significant Interim Remedial Action Taken: Not reported
GW Qualifier: =
Soil Qualifier: =
Organization: Not reported
Owner Contact: Not reported
Responsible Party: PATRICK CABLE
RP Address: 5450 TELEGRAPH ROAD, SUITE #10
Program: LUST
Lat/Long: 34.16642 / -1
Local Agency Staff: Not reported
Beneficial Use: Not reported
Priority: Not reported
Cleanup Fund Id: Not reported
Suspended: Not reported
Assigned Name: Not reported
Summary: RECEIVED URF AND REFERRAL LETTER FROM LA CITY FD.

SWEEPS UST:

Name: DOUG'S U-RENT INC
Address: 20956 VENTURA BLVD
City: WOODLAND HILLS

Map ID
Direction
Distance
Elevation

MAP FINDINGS

Site

Database(s)

EDR ID Number
EPA ID Number

DOUG'S U-RENT (Continued)

S101618562

Status: Active
Comp Number: 599
Number: 9
Board Of Equalization: 44-011299
Referral Date: 07-27-93
Action Date: 03-15-94
Created Date: 02-29-88
Owner Tank Id: Not reported
SWRCB Tank Id: 19-050-000599-000004
Tank Status: A
Capacity: 550
Active Date: 04-20-88
Tank Use: OIL
STG: W
Content: WASTE OIL
Number Of Tanks: Not reported

Name: DOUG'S U-RENT INC
Address: 20956 VENTURA BLVD
City: WOODLAND HILLS
Status: Active
Comp Number: 599
Number: 9
Board Of Equalization: 44-011299
Referral Date: 07-27-93
Action Date: 03-15-94
Created Date: 02-29-88
Owner Tank Id: Not reported
SWRCB Tank Id: 19-050-000599-000001
Tank Status: A
Capacity: 1000
Active Date: 04-20-88
Tank Use: M.V. FUEL
STG: P
Content: REG UNLEADED
Number Of Tanks: 4

Name: DOUG'S U-RENT INC
Address: 20956 VENTURA BLVD
City: WOODLAND HILLS
Status: Active
Comp Number: 599
Number: 9
Board Of Equalization: 44-011299
Referral Date: 07-27-93
Action Date: 03-15-94
Created Date: 02-29-88
Owner Tank Id: Not reported
SWRCB Tank Id: 19-050-000599-000002
Tank Status: A
Capacity: 550
Active Date: 04-20-88
Tank Use: M.V. FUEL
STG: P
Content: REG UNLEADED
Number Of Tanks: Not reported

Map ID
Direction
Distance
Elevation

MAP FINDINGS

Site

Database(s)

EDR ID Number
EPA ID Number

DOUG'S U-RENT (Continued)

S101618562

Name: DOUG'S U-RENT INC
Address: 20956 VENTURA BLVD
City: WOODLAND HILLS
Status: Active
Comp Number: 599
Number: 9
Board Of Equalization: 44-011299
Referral Date: 07-27-93
Action Date: 03-15-94
Created Date: 02-29-88
Owner Tank Id: Not reported
SWRCB Tank Id: 19-050-000599-000003
Tank Status: A
Capacity: 550
Active Date: 04-20-88
Tank Use: M.V. FUEL
STG: P
Content: DIESEL
Number Of Tanks: Not reported

CA FID UST:

Facility ID: 19043260
Regulated By: UTNKA
Regulated ID: 00005426
Cortese Code: Not reported
SIC Code: Not reported
Facility Phone: 8182378611
Mail To: Not reported
Mailing Address: 20956 VENTURA BLVD
Mailing Address 2: Not reported
Mailing City,St,Zip: WOODLAND HILLS 913640000
Contact: Not reported
Contact Phone: Not reported
DUNs Number: Not reported
NPDES Number: Not reported
EPA ID: Not reported
Comments: Not reported
Status: Active

CORTESE:

Name: DOUG'S U-RENT
Address: 20956 VENTURA BLVD
City,State,Zip: WOODLAND HILLS, CA 91364
Region: CORTESE
Envirostor Id: Not reported
Global ID: T0603773165
Site/Facility Type: LUST CLEANUP SITE
Cleanup Status: COMPLETED - CASE CLOSED
Status Date: Not reported
Site Code: Not reported
Latitude: Not reported
Longitude: Not reported
Owner: Not reported
Enf Type: Not reported
Swat R: Not reported
Flag: active

Map ID
 Direction
 Distance
 Elevation

MAP FINDINGS

Site

Database(s)

EDR ID Number
 EPA ID Number

DOUG'S U-RENT (Continued)

S101618562

Order No: Not reported
 Waste Discharge System No: Not reported
 Effective Date: Not reported
 Region 2: Not reported
 WID Id: Not reported
 Solid Waste Id No: Not reported
 Waste Management Uit Name: Not reported
 File Name: Active Open

**H51
 SE
 1/8-1/4
 0.179 mi.
 943 ft.**

**DOUGS U RENT
 20956 VENTURA BLVD
 WOODLAND HILLS, CA 91364
 Site 6 of 13 in cluster H**

**UST U003779961
 N/A**

**Relative:
 Higher
 Actual:
 905 ft.**

UST:
 Name: DOUGS U RENT
 Address: 20956 VENTURA BLVD
 City,State,Zip: WOODLAND HILLS, CA 91364
 Facility ID: 23482
 Permitting Agency: LOS ANGELES, CITY OF
 CERSID: Not reported
 Latitude: 34.1676732
 Longitude: -118.588788

**H52
 SE
 1/8-1/4
 0.179 mi.
 943 ft.**

**WOW CLEANERS, INC.
 20956 VENTURA BLVD # 4
 WOODLAND HILLS, CA 91364
 Site 7 of 13 in cluster H**

**DRYCLEANERS S121696296
 N/A**

**Relative:
 Higher
 Actual:
 905 ft.**

DRYCLEAN SOUTH COAST:
 Name: WOW CLEANERS, INC.
 Address: 20956 VENTURA BLVD # 4
 City,State,Zip: WOODLAND HILLS, CA 91364
 Facility ID: 155881
 Application Number: 484150
 Permit Number: F99083
 Status: S
 Representative Name: SHERIF SHOKRALLA
 Representative Telephone: 818 6742595
 Permit Status: INACTIVE
 BCAT Number: 000233
 BCAT Description: DRY CLEANING EQUIP PETROLEUM SOLVENT
 CCAT Number: Not reported
 CCAT Description: Not reported
 UTM East: 353.47000122
 UTM North: 3781.5700684
 Application Date: 06/17/2008
 PO Issue Date: 09/18/2008
 NAICS Code: 812320
 SIC Code: 7216

Map ID
 Direction
 Distance
 Elevation

MAP FINDINGS

Site

Database(s)

EDR ID Number
 EPA ID Number

H53
SE
1/8-1/4
0.179 mi.
943 ft.

DOUGS U-RENT
20956 VENTURA BLVD
WOODLAND HILLS, CA 91364

Site 8 of 13 in cluster H

HIST UST **U001568011**
 N/A

Relative:
Higher

Actual:
905 ft.

HIST UST:

Name: DOUGS U-RENT
 Address: 20956 VENTURA BLVD
 City,State,Zip: WOODLAND HILLS, CA 91364
 File Number: 00027798
 URL: <http://geotracker.waterboards.ca.gov/ustpdfs/pdf/00027798.pdf>
 Region: STATE
 Facility ID: 00000005426
 Facility Type: Other
 Other Type: EQUIPMENT RENTAL
 Contact Name: JOHN NEWLAND
 Telephone: 8182378611
 Owner Name: DOUG'S U-RENT, INC
 Owner Address: 20956 VENTURA BLVD
 Owner City,St,Zip: WOODLAND HILLS, CA 91364
 Total Tanks: 0004

Tank Num: 001
 Container Num: 1
 Year Installed: 1974
 Tank Capacity: 00001000
 Tank Used for: PRODUCT
 Type of Fuel: UNLEADED
 Container Construction Thickness: Not reported
 Leak Detection: Visual

Tank Num: 002
 Container Num: 2
 Year Installed: Not reported
 Tank Capacity: 00000550
 Tank Used for: PRODUCT
 Type of Fuel: UNLEADED
 Container Construction Thickness: Not reported
 Leak Detection: Visual

Tank Num: 003
 Container Num: 3
 Year Installed: Not reported
 Tank Capacity: 00000550
 Tank Used for: PRODUCT
 Type of Fuel: DIESEL
 Container Construction Thickness: Not reported
 Leak Detection: Visual

Tank Num: 004
 Container Num: 4
 Year Installed: Not reported
 Tank Capacity: 00000550
 Tank Used for: WASTE
 Type of Fuel: WASTE OIL
 Container Construction Thickness: Not reported
 Leak Detection: None

Map ID
Direction
Distance
Elevation

MAP FINDINGS

Site

Database(s)

EDR ID Number
EPA ID Number

DOUGS U-RENT (Continued)

U001568011

[Click here for Geo Tracker PDF:](#)

H54 **WOW CLEANERS INC** **DRYCLEANERS** **S109612006**
SE **20956 VENTURA BLVD STE 4** **N/A**
1/8-1/4 **WOODLAND HILLS, CA 91364**
0.179 mi.
943 ft. **Site 9 of 13 in cluster H**

Relative: DRYCLEANERS:
Higher Name: WOW CLEANERS INC
 Address: 20956 VENTURA BLVD STE 4
Actual: City,State,Zip: WOODLAND HILLS, CA 913640846
905 ft. EPA Id: CAL000341938
 NAICS Code: 81232
 NAICS Description: Drycleaning and Laundry Services (except Coin-Operated)
 SIC Code: 7211
 SIC Description: Power Laundries, Family and Commercial
 Create Date: 04/07/2009
 Facility Active: No
 Inactive Date: 06/30/2016
 Facility Addr2: Not reported
 Owner Name: WOW CLEANERS INC
 Owner Address: 20956 VENTURA BLVD STE 4
 Owner Address 2: Not reported
 Owner Telephone: 8183752535
 Contact Name: MAGDY PHILIP HELMY
 Contact Address: 20956 VENTURA BLVD STE 4
 Contact Address 2: Not reported
 Contact Telephone: 8186142535
 Contact Fax: 0
 Mailing Name: Not reported
 Mailing Address 1: 20956 VENTURA BLVD STE 4
 Mailing Address 2: Not reported
 Mailing City: WOODLAND HILLS
 Mailing State: CA
 Mailing Zip: 913640846
 Owner Fax: 0
 Region Code: 3
 Latitude: 34.166418
 Longitude: -118.589735

H55 **DOUGS U-RENT INC** **UST** **U004305278**
SE **20956 W VENTURA BLVD** **N/A**
1/8-1/4 **WOODLAND HILLS, CA 91364**
0.179 mi.
943 ft. **Site 10 of 13 in cluster H**

Relative: LOS ANGELES UST:
Higher Name: DOUGS U-RENT INC
Actual: Address: 20956 W VENTURA BLVD
905 ft. City,State,Zip: WOODLAND HILLS, CA 91364
 Facility ID: FA0000042
 Last Run Date: 04/19/2021
 Status: INACTIVE

Map ID
 Direction
 Distance
 Elevation

MAP FINDINGS

Site

Database(s) EDR ID Number
 EPA ID Number

H56 **DOUGS U RENT**
SE **20956 VENTURA BLVD**
1/8-1/4 **WOODLAND HILLS, CA 91364**
0.179 mi.
943 ft. **Site 11 of 13 in cluster H**

Cortese **S124786520**
HWTS **N/A**

Relative:
Higher
Actual:
905 ft.

CORTESE:
 Name: DOUG'S U RENT
 Address: 20956 VENTURA BLVD
 City,State,Zip: WOODLAND HILLS, CA 91364
 Region: CORTESE
 Envirosstor Id: Not reported
 Global ID: T0603702365
 Site/Facility Type: LUST CLEANUP SITE
 Cleanup Status: COMPLETED - CASE CLOSED
 Status Date: Not reported
 Site Code: Not reported
 Latitude: Not reported
 Longitude: Not reported
 Owner: Not reported
 Enf Type: Not reported
 Swat R: Not reported
 Flag: active
 Order No: Not reported
 Waste Discharge System No: Not reported
 Effective Date: Not reported
 Region 2: Not reported
 WID Id: Not reported
 Solid Waste Id No: Not reported
 Waste Management Uit Name: Not reported
 File Name: Active Open

HWTS:
 Name: DOUGS U RENT
 Address: 20956 VENTURA BLVD
 Address 2: Not reported
 City,State,Zip: WOODLAND HILLS, CA 91364
 EPA ID: CAL000070982
 Inactive Date: 06/30/1996
 Create Date: 07/30/1993
 Last Act Date: Not reported
 Mailing Name: Not reported
 Mailing Address: 20956 VENTURA BLVD
 Mailing Address 2: Not reported
 Mailing City,State,Zip: WOODLAND HILLS, CA 913640000
 Owner Name: Not reported
 Owner Address: Not reported
 Owner Address 2: Not reported
 Owner City,State,Zip: Not reported
 Contact Name: INACT PER 96 VQ AD
 Contact Address: Not reported
 Contact Address 2: Not reported
 City,State,Zip: Not reported
 Facility Status: Inactive
 Facility Type: PERMANENT
 Category: STATE
 Latitude: 34.166525
 Longitude: -118.590189

Map ID
 Direction
 Distance
 Elevation

MAP FINDINGS

Site

Database(s)

EDR ID Number
 EPA ID Number

H57 **WOW CLEANERS INC**
SE **20956 VENTURA BLVD # 4**
1/8-1/4 **WOODLAND HILLS, CA 91364**
0.179 mi.
943 ft. **Site 12 of 13 in cluster H**

DRYCLEANERS **S121696619**
N/A

Relative:
Higher
Actual:
905 ft.

DRYCLEAN SOUTH COAST:
 Name: WOW CLEANERS INC
 Address: 20956 VENTURA BLVD # 4
 City,State,Zip: WOODLAND HILLS, CA 91364
 Facility ID: 172259
 Application Number: 541203
 Permit Number: G22955
 Status: A
 Representative Name: MAGDY HELMY
 Representative Telephone: 818 9991969
 Permit Status: ACTIVE
 BCAT Number: 000233
 BCAT Description: DRY CLEANING EQUIP PETROLEUM SOLVENT
 CCAT Number: Not reported
 CCAT Description: Not reported
 UTM East: 353.47000122
 UTM North: 3781.5700684
 Application Date: 08/01/2012
 PO Issue Date: 02/12/2013
 NAICS Code: 812320
 SIC Code: 7216

H58 **DOUG'S U RENT**
SE **20956 VENTURA BLVD**
1/8-1/4 **WOODLAND HILLS, CA 91364**
0.179 mi.
943 ft. **Site 13 of 13 in cluster H**

LUST **S104160075**
EMI **N/A**
HIST CORTESE
CERS

Relative:
Higher
Actual:
905 ft.

LUST:
 Name: DOUG'S U-RENT
 Address: 20956 VENTURA BLVD
 City,State,Zip: WOODLAND HILLS, CA 91364
 Lead Agency: LOS ANGELES RWQCB (REGION 4)
 Case Type: LUST Cleanup Site
 Geo Track: http://geotracker.waterboards.ca.gov/profile_report.asp?global_id=T0603773165
 Global Id: T0603773165
 Latitude: 34.16642
 Longitude: -118.589717
 Status: Completed - Case Closed
 Status Date: 10/20/2006
 Case Worker: YL
 RB Case Number: 913640307A
 Local Agency: LOS ANGELES, CITY OF
 File Location: Regional Board
 Local Case Number: Not reported
 Potential Media Affect: Aquifer used for drinking water supply
 Potential Contaminants of Concern: Gasoline
 Site History: Not reported

LUST:
 Global Id: T0603773165
 Contact Type: Local Agency Caseworker
 Contact Name: ELOY LUNA
 Organization Name: LOS ANGELES, CITY OF

Map ID
Direction
Distance
Elevation

MAP FINDINGS

Site

Database(s)

EDR ID Number
EPA ID Number

DOUG'S U RENT (Continued)

S104160075

Address: 200 North Main Street, Suite 1780
City: LOS ANGELES
Email: eloy.luna@lacity.org
Phone Number: Not reported

Global Id: T0603773165
Contact Type: Regional Board Caseworker
Contact Name: YI LU
Organization Name: LOS ANGELES RWQCB (REGION 4)
Address: Not reported
City: R4 UNKNOWN
Email: ylu@waterboards.ca.gov
Phone Number: Not reported

LUST:

Global Id: T0603773165
Action Type: ENFORCEMENT
Date: 10/15/2002
Action: Technical Correspondence / Assistance / Other

Global Id: T0603773165
Action Type: Other
Date: 11/01/1994
Action: Leak Discovery

Global Id: T0603773165
Action Type: RESPONSE
Date: 07/15/2003
Action: Well Installation Report

Global Id: T0603773165
Action Type: RESPONSE
Date: 07/15/2003
Action: Monitoring Report - Quarterly

Global Id: T0603773165
Action Type: RESPONSE
Date: 07/07/2006
Action: Interim Remedial Action Report

Global Id: T0603773165
Action Type: RESPONSE
Date: 09/28/2005
Action: Well Installation Report

Global Id: T0603773165
Action Type: RESPONSE
Date: 03/10/2006
Action: Request for Closure

Global Id: T0603773165
Action Type: RESPONSE
Date: 03/10/2006
Action: Final Remedial Action Report / Corrective Action Report

Global Id: T0603773165
Action Type: RESPONSE

Map ID
Direction
Distance
Elevation

MAP FINDINGS

Site

Database(s)

EDR ID Number
EPA ID Number

DOUG'S U RENT (Continued)

S104160075

Date: 10/04/2005
Action: CAP/RAP - Final Remediation / Design Plan

Global Id: T0603773165
Action Type: RESPONSE
Date: 10/04/2005
Action: Other Report / Document

Global Id: T0603773165
Action Type: REMEDIATION
Date: 10/12/2004
Action: Excavation

Global Id: T0603773165
Action Type: REMEDIATION
Date: 05/03/2004
Action: In Situ Physical/Chemical Treatment (other than SVE)

Global Id: T0603773165
Action Type: ENFORCEMENT
Date: 09/30/2002
Action: Staff Letter

Global Id: T0603773165
Action Type: ENFORCEMENT
Date: 03/19/2003
Action: Staff Letter

Global Id: T0603773165
Action Type: Other
Date: 02/12/2002
Action: Leak Reported

Global Id: T0603773165
Action Type: RESPONSE
Date: 03/19/2002
Action: Tank Removal Report / UST Sampling Report

Global Id: T0603773165
Action Type: RESPONSE
Date: 07/02/2002
Action: Soil and Water Investigation Workplan

Global Id: T0603773165
Action Type: RESPONSE
Date: 04/15/2006
Action: Monitoring Report - Quarterly

Global Id: T0603773165
Action Type: ENFORCEMENT
Date: 10/20/2006
Action: Closure/No Further Action Letter

Global Id: T0603773165
Action Type: RESPONSE
Date: 07/15/2005
Action: Monitoring Report - Quarterly

Map ID
Direction
Distance
Elevation

MAP FINDINGS

Site

Database(s)

EDR ID Number
EPA ID Number

DOUG'S U RENT (Continued)

S104160075

Global Id: T0603773165
Action Type: RESPONSE
Date: 06/27/2005
Action: Soil and Water Investigation Workplan

Global Id: T0603773165
Action Type: RESPONSE
Date: 01/15/2006
Action: Monitoring Report - Quarterly

Global Id: T0603773165
Action Type: RESPONSE
Date: 10/15/2005
Action: Monitoring Report - Quarterly

Global Id: T0603773165
Action Type: RESPONSE
Date: 07/15/2004
Action: Monitoring Report - Quarterly

Global Id: T0603773165
Action Type: RESPONSE
Date: 06/03/2004
Action: Soil and Water Investigation Report

Global Id: T0603773165
Action Type: RESPONSE
Date: 04/15/2004
Action: Monitoring Report - Quarterly

Global Id: T0603773165
Action Type: RESPONSE
Date: 03/24/2004
Action: Corrective Action Plan / Remedial Action Plan

Global Id: T0603773165
Action Type: RESPONSE
Date: 01/15/2005
Action: Monitoring Report - Quarterly

Global Id: T0603773165
Action Type: RESPONSE
Date: 03/24/2004
Action: Soil and Water Investigation Workplan

Global Id: T0603773165
Action Type: RESPONSE
Date: 10/15/2004
Action: Monitoring Report - Quarterly

Global Id: T0603773165
Action Type: RESPONSE
Date: 01/15/2004
Action: Soil and Water Investigation Report

Global Id: T0603773165
Action Type: RESPONSE

Map ID
Direction
Distance
Elevation

MAP FINDINGS

Site

Database(s)

EDR ID Number
EPA ID Number

DOUG'S U RENT (Continued)

S104160075

Date: 09/06/2002
Action: Soil and Water Investigation Workplan

Global Id: T0603773165
Action Type: ENFORCEMENT
Date: 09/19/2006
Action: Site Visit / Inspection / Sampling

Global Id: T0603773165
Action Type: ENFORCEMENT
Date: 09/28/2006
Action: Notification - Preclosure

Global Id: T0603773165
Action Type: RESPONSE
Date: 04/15/2003
Action: Monitoring Report - Quarterly

Global Id: T0603773165
Action Type: RESPONSE
Date: 01/15/2004
Action: Monitoring Report - Quarterly

Global Id: T0603773165
Action Type: RESPONSE
Date: 02/04/2004
Action: Soil and Water Investigation Report

Global Id: T0603773165
Action Type: RESPONSE
Date: 10/15/2003
Action: CAP/RAP - Feasibility Study Report

Global Id: T0603773165
Action Type: RESPONSE
Date: 10/15/2003
Action: Monitoring Report - Quarterly

LUST:

Global Id: T0603773165
Status: Open - Case Begin Date
Status Date: 11/01/1994

Global Id: T0603773165
Status: Open - Site Assessment
Status Date: 05/15/2002

Global Id: T0603773165
Status: Open - Site Assessment
Status Date: 09/30/2002

Global Id: T0603773165
Status: Open - Site Assessment
Status Date: 03/24/2004

Global Id: T0603773165
Status: Open - Remediation

Map ID
Direction
Distance
Elevation

MAP FINDINGS

Site

Database(s)

EDR ID Number
EPA ID Number

DOUG'S U RENT (Continued)

S104160075

Status Date: 05/03/2004

Global Id: T0603773165
Status: Open - Verification Monitoring
Status Date: 04/29/2005

Global Id: T0603773165
Status: Open - Site Assessment
Status Date: 06/27/2005

Global Id: T0603773165
Status: Open - Remediation
Status Date: 03/10/2006

Global Id: T0603773165
Status: Completed - Case Closed
Status Date: 10/20/2006

Name: DOUG'S U RENT
Address: 20956 VENTURA BLVD
City,State,Zip: WOODLAND HILLS, CA 91364
Lead Agency: LOS ANGELES RWQCB (REGION 4)
Case Type: LUST Cleanup Site
Geo Track: http://geotracker.waterboards.ca.gov/profile_report.asp?global_id=T0603702365
Global Id: T0603702365
Latitude: 34.1664403
Longitude: -118.5900172
Status: Completed - Case Closed
Status Date: 07/16/1997
Case Worker: Not reported
RB Case Number: 913640307
Local Agency: LOS ANGELES, CITY OF
File Location: Not reported
Local Case Number: Not reported
Potential Media Affect: Aquifer used for drinking water supply
Potential Contaminants of Concern: Gasoline
Site History: Not reported

LUST:

Global Id: T0603702365
Contact Type: Local Agency Caseworker
Contact Name: ELOY LUNA
Organization Name: LOS ANGELES, CITY OF
Address: 200 North Main Street, Suite 1780
City: LOS ANGELES
Email: eloy.luna@lacity.org
Phone Number: Not reported

LUST:

Global Id: T0603702365
Action Type: Other
Date: 11/01/1994
Action: Leak Discovery

Global Id: T0603702365
Action Type: Other

Map ID
Direction
Distance
Elevation

MAP FINDINGS

Site

Database(s)

EDR ID Number
EPA ID Number

DOUG'S U RENT (Continued)

S104160075

Date: 11/13/1995
Action: Leak Reported

Global Id: T0603702365
Action Type: Other
Date: 11/01/1994
Action: Leak Stopped

LUST:

Global Id: T0603702365
Status: Open - Case Begin Date
Status Date: 11/01/1994

Global Id: T0603702365
Status: Open - Site Assessment
Status Date: 10/18/1995

Global Id: T0603702365
Status: Open - Site Assessment
Status Date: 01/16/1996

Global Id: T0603702365
Status: Open - Site Assessment
Status Date: 03/29/1996

Global Id: T0603702365
Status: Open - Remediation
Status Date: 08/29/1996

Global Id: T0603702365
Status: Completed - Case Closed
Status Date: 07/16/1997

LUST REG 4:

Region: 4
Regional Board: 04
County: Los Angeles
Facility Id: 913640307
Status: Case Closed
Substance: Gasoline
Substance Quantity: Not reported
Local Case No: Not reported
Case Type: Groundwater
Abatement Method Used at the Site: Not reported
Global ID: T0603702365
W Global ID: W0606501096
Staff: JD
Local Agency: 19050
Cross Street: Not reported
Enforcement Type: Not reported
Date Leak Discovered: 11/1/1994
Date Leak First Reported: 11/13/1995
Date Leak Record Entered: 2/28/1995
Date Confirmation Began: Not reported
Date Leak Stopped: 11/1/1994

Map ID
Direction
Distance
Elevation

MAP FINDINGS

Site

Database(s)

EDR ID Number
EPA ID Number

DOUG'S U RENT (Continued)

S104160075

Date Case Last Changed on Database: 8/24/1997
Date the Case was Closed: 7/16/1997
How Leak Discovered: Tank Closure
How Leak Stopped: Not reported
Cause of Leak: UNK
Leak Source: Tank
Operator: PATRICK CABLE
Water System: HABONIM CAMP GILBOA
Well Name: Not reported
Approx. Dist To Production Well (ft): 7800.4999680014708225712557261
Source of Cleanup Funding: Tank
Preliminary Site Assessment Workplan Submitted: 10/18/1995
Preliminary Site Assessment Began: 1/16/1996
Pollution Characterization Began: 3/29/1996
Remediation Plan Submitted: Not reported
Remedial Action Underway: 8/29/1996
Post Remedial Action Monitoring Began: Not reported
Enforcement Action Date: Not reported
Historical Max MTBE Date: 1/1/1965
Hist Max MTBE Conc in Groundwater: 880
Hist Max MTBE Conc in Soil: Not reported
Significant Interim Remedial Action Taken: No
GW Qualifier: Not reported
Soil Qualifier: Not reported
Organization: Not reported
Owner Contact: Not reported
Responsible Party: DOUG'S U-RENT
RP Address: 20956 VENTURA BLVD., WOODLAND HILLS, CA 91364
Program: LUST
Lat/Long: 34.1664403 / -1
Local Agency Staff: PEJ
Beneficial Use: Not reported
Priority: Not reported
Cleanup Fund Id: Not reported
Suspended: Not reported
Assigned Name: 3301096-001GEN
Summary: 01/28/97 - QUARTERLY GW MONITORING REPORT; 04/04/97 - QUARTERLY GW MONITORING REPORT; GROUND WATER MONITORING COMPLETED
SITE CLOSED JULY 16, 1997

EMI:

Name: DOUG'S U-RENT INC,
Address: 20956 VENTURA BL
City,State,Zip: WOODLAND HILLS, CA 91364
Year: 1990
County Code: 19
Air Basin: SC
Facility ID: 28339
Air District Name: SC
SIC Code: 0
Air District Name: SOUTH COAST AQMD
Community Health Air Pollution Info System: Not reported
Consolidated Emission Reporting Rule: Not reported
Total Organic Hydrocarbon Gases Tons/Yr: 0
Reactive Organic Gases Tons/Yr: 0
Carbon Monoxide Emissions Tons/Yr: 6
NOX - Oxides of Nitrogen Tons/Yr: 0

Map ID
Direction
Distance
Elevation

MAP FINDINGS

Site

Database(s)

EDR ID Number
EPA ID Number

DOUG'S U RENT (Continued)

S104160075

SOX - Oxides of Sulphur Tons/Yr: 0
Particulate Matter Tons/Yr: 0
Part. Matter 10 Micrometers and Smllr Tons/Yr:0

Name: DOUG'S U-RENT INC,
Address: 20956 VENTURA BL
City,State,Zip: WOODLAND HILLS, CA 91364
Year: 1993
County Code: 19
Air Basin: SC
Facility ID: 28339
Air District Name: SC
SIC Code: 7359
Air District Name: SOUTH COAST AQMD
Community Health Air Pollution Info System: Not reported
Consolidated Emission Reporting Rule: Not reported
Total Organic Hydrocarbon Gases Tons/Yr: 0
Reactive Organic Gases Tons/Yr: 0
Carbon Monoxide Emissions Tons/Yr: 2
NOX - Oxides of Nitrogen Tons/Yr: 0
SOX - Oxides of Sulphur Tons/Yr: 0
Particulate Matter Tons/Yr: 0
Part. Matter 10 Micrometers and Smllr Tons/Yr:0

Name: DOUG'S U-RENT INC,
Address: 20956 VENTURA BL
City,State,Zip: WOODLAND HILLS, CA 91364
Year: 1995
County Code: 19
Air Basin: SC
Facility ID: 28339
Air District Name: SC
SIC Code: 7359
Air District Name: SOUTH COAST AQMD
Community Health Air Pollution Info System: Not reported
Consolidated Emission Reporting Rule: Not reported
Total Organic Hydrocarbon Gases Tons/Yr: 0
Reactive Organic Gases Tons/Yr: 0
Carbon Monoxide Emissions Tons/Yr: 2
NOX - Oxides of Nitrogen Tons/Yr: 0
SOX - Oxides of Sulphur Tons/Yr: 0
Particulate Matter Tons/Yr: 0
Part. Matter 10 Micrometers and Smllr Tons/Yr:0

HIST CORTESE:

edr_fname: DOUG'S U RENT
edr_fadd1: 20956 VENTURA
City,State,Zip: WOODLAND HILLS, CA 91364
Region: CORTESE
Facility County Code: 19
Reg By: LTNKA
Reg Id: 913640307

CERS:

Name: DOUG'S U-RENT
Address: 20956 VENTURA BLVD

Map ID
Direction
Distance
Elevation

MAP FINDINGS

Site

Database(s)

EDR ID Number
EPA ID Number

DOUG'S U RENT (Continued)

S104160075

City,State,Zip: WOODLAND HILLS, CA 91364
Site ID: 217855
CERS ID: T0603773165
CERS Description: Leaking Underground Storage Tank Cleanup Site

Affiliation:

Affiliation Type Desc: Regional Board Caseworker
Entity Name: YI LU - LOS ANGELES RWQCB (REGION 4)
Entity Title: Not reported
Affiliation Address: Not reported
Affiliation City: R4 UNKNOWN
Affiliation State: CA
Affiliation Country: Not reported
Affiliation Zip: Not reported
Affiliation Phone: ,

Affiliation Type Desc: Local Agency Caseworker
Entity Name: ELOY LUNA - LOS ANGELES, CITY OF
Entity Title: Not reported
Affiliation Address: 200 North Main Street, Suite 1780
Affiliation City: LOS ANGELES
Affiliation State: CA
Affiliation Country: Not reported
Affiliation Zip: Not reported
Affiliation Phone: ,

Name: DOUG'S U-RENT
Address: 20956 VENTURA BLVD
City,State,Zip: WOODLAND HILLS, CA 91364
Site ID: 217855
CERS ID: T0603702365
CERS Description: Leaking Underground Storage Tank Cleanup Site

Affiliation:

Affiliation Type Desc: Regional Board Caseworker
Entity Name: YI LU - LOS ANGELES RWQCB (REGION 4)
Entity Title: Not reported
Affiliation Address: Not reported
Affiliation City: R4 UNKNOWN
Affiliation State: CA
Affiliation Country: Not reported
Affiliation Zip: Not reported
Affiliation Phone: ,

Affiliation Type Desc: Local Agency Caseworker
Entity Name: ELOY LUNA - LOS ANGELES, CITY OF
Entity Title: Not reported
Affiliation Address: 200 North Main Street, Suite 1780
Affiliation City: LOS ANGELES
Affiliation State: CA
Affiliation Country: Not reported
Affiliation Zip: Not reported
Affiliation Phone: ,

Map ID
Direction
Distance
Elevation

MAP FINDINGS

Site

Database(s)

EDR ID Number
EPA ID Number

J59
WSW
1/8-1/4
0.190 mi.
1004 ft.

WOODLAND HILLS BODY SHOP INC
5323 N COMERCIO WY
WOODLAND HILLS, CA 91364

CERS HAZ WASTE
HAZMAT
CERS

S123535399
N/A

Site 1 of 3 in cluster J

Relative:
Higher

CERS HAZ WASTE:

Actual:
901 ft.

Name: WOODLAND HILLS BODY SHOP INC
Address: 5323 N COMERCIO WY
City,State,Zip: WOODLAND HILLS, CA 91364
Site ID: 86518
CERS ID: 10251286
CERS Description: Hazardous Waste Generator

LOS ANGELES HM:

Name: WOODLAND HILLS BODY SHOP
Address: 5323 N COMERCIO WY
City,State,Zip: WOODLAND HILLS, CA 91364
Facility ID: FA0026900
Last Run Date: 04/19/2021
Status: ACTIVE

CERS:

Name: WOODLAND HILLS BODY SHOP INC
Address: 5323 N COMERCIO WY
City,State,Zip: WOODLAND HILLS, CA 91364
Site ID: 86518
CERS ID: 10251286
CERS Description: Chemical Storage Facilities

Violations:

Site ID: 86518
Site Name: WOODLAND HILLS BODY SHOP INC
Violation Date: 05-05-2016
Citation: HSC 6.95 25505.1 - California Health and Safety Code, Chapter 6.95, Section(s) 25505.1
Violation Description: Failure to notify property owner in writing that the business is subject to the business plan program and has complied with its provisions.
Violation Notes: Returned to compliance on 07/25/2018.
Violation Division: Los Angeles City Fire Department
Violation Program: HMRRP
Violation Source: CERS,

Site ID: 86518
Site Name: WOODLAND HILLS BODY SHOP INC
Violation Date: 05-05-2016
Citation: HSC 6.95 25508.2 - California Health and Safety Code, Chapter 6.95, Section(s) 25508.2
Violation Description: Failure to annually review and electronically certify that the business plan is complete, accurate, and up-to-date.
Violation Notes: Returned to compliance on 07/25/2018.
Violation Division: Los Angeles City Fire Department
Violation Program: HMRRP
Violation Source: CERS,

Site ID: 86518
Site Name: WOODLAND HILLS BODY SHOP INC
Violation Date: 05-05-2016

Map ID
Direction
Distance
Elevation

MAP FINDINGS

Site

Database(s)

EDR ID Number
EPA ID Number

WOODLAND HILLS BODY SHOP INC (Continued)

S123535399

Citation: HSC 6.95 25508.1(a)-(e) - California Health and Safety Code, Chapter 6.95, Section(s) 25508.1(a)-(e)

Violation Description: Failure to electronically update business plan within 30 days of any one of the following events: A 100 percent or more increase in the quantity of a previously disclosed material. Any handling of a previously undisclosed hazardous materials at or above reportable quantities. A change of business address, business ownership, or business name.

Violation Notes: Returned to compliance on 07/25/2018.

Violation Division: Los Angeles City Fire Department

Violation Program: HMRRP

Violation Source: CERS,

Site ID: 86518

Site Name: WOODLAND HILLS BODY SHOP INC

Violation Date: 05-05-2016

Citation: HSC 6.95 25508(d) - California Health and Safety Code, Chapter 6.95, Section(s) 25508(d)

Violation Description: Failure to complete and/or electronically submit a business plan when storing/handling a hazardous material at or above reportable quantities.

Violation Notes: Returned to compliance on 07/25/2018.

Violation Division: Los Angeles City Fire Department

Violation Program: HMRRP

Violation Source: CERS,

Site ID: 86518

Site Name: WOODLAND HILLS BODY SHOP INC

Violation Date: 09-14-2021

Citation: HSC 6.95 25505(a)(4) - California Health and Safety Code, Chapter 6.95, Section(s) 25505(a)(4)

Violation Description: Failure to provide initial and annual training to all employees in safety procedures in the event of a release or threatened release of a hazardous material or failure to document and maintain training records for a minimum of three years.

Violation Notes: Provide all employees with required annual training that includes: the safe handling of hazardous materials, emergency response procedures, and the proper use of response equipment. Maintain three years of annual training records on site.

Violation Division: Los Angeles City Fire Department

Violation Program: HMRRP

Violation Source: CERS,

Site ID: 86518

Site Name: WOODLAND HILLS BODY SHOP INC

Violation Date: 05-05-2016

Citation: HSC 6.95 25505.1 - California Health and Safety Code, Chapter 6.95, Section(s) 25505.1

Violation Description: Failure to provide a copy of the business plan to the owner or the owner's agent within five working days after receiving a request for a copy from the owner or the owner's agent.

Violation Notes: Returned to compliance on 07/25/2018.

Violation Division: Los Angeles City Fire Department

Violation Program: HMRRP

Violation Source: CERS,

Site ID: 86518

Map ID
Direction
Distance
Elevation

MAP FINDINGS

Site

Database(s)

EDR ID Number
EPA ID Number

WOODLAND HILLS BODY SHOP INC (Continued)

S123535399

Site Name: WOODLAND HILLS BODY SHOP INC
Violation Date: 05-05-2016
Citation: HSC 6.95 25508(a)(1) - California Health and Safety Code, Chapter 6.95, Section(s) 25508(a)(1)
Violation Description: Failure to establish and electronically submit an adequate emergency response plan and procedures for a release or threatened release of a hazardous material.
Violation Notes: Returned to compliance on 07/25/2018.
Violation Division: Los Angeles City Fire Department
Violation Program: HMRRP
Violation Source: CERS,

Site ID: 86518
Site Name: WOODLAND HILLS BODY SHOP INC
Violation Date: 05-05-2016
Citation: HSC 6.95 25507 - California Health and Safety Code, Chapter 6.95, Section(s) 25507
Violation Description: Failure to adequately establish and implement a business plan when storing/handling a hazardous material at or above reportable quantities.
Violation Notes: Returned to compliance on 07/25/2018.
Violation Division: Los Angeles City Fire Department
Violation Program: HMRRP
Violation Source: CERS,

Site ID: 86518
Site Name: WOODLAND HILLS BODY SHOP INC
Violation Date: 05-05-2016
Citation: 19 CCR 6.95 25508(a)(1) - California Code of Regulations, Title 19, Chapter 6.95, Section(s) 25508(a)(1)
Violation Description: Failure to complete and electronically submit the Business Activities Page and/or Business Owner Operator Identification Page.
Violation Notes: Returned to compliance on 07/25/2018.
Violation Division: Los Angeles City Fire Department
Violation Program: HMRRP
Violation Source: CERS,

Site ID: 86518
Site Name: WOODLAND HILLS BODY SHOP INC
Violation Date: 05-05-2016
Citation: HSC 6.95 25508(a)(1) - California Health and Safety Code, Chapter 6.95, Section(s) 25508(a)(1)
Violation Description: Failure to complete and electronically submit a site map with all required content.
Violation Notes: Returned to compliance on 07/25/2018.
Violation Division: Los Angeles City Fire Department
Violation Program: HMRRP
Violation Source: CERS,

Site ID: 86518
Site Name: WOODLAND HILLS BODY SHOP INC
Violation Date: 05-05-2016
Citation: HSC 6.95 25508(a)(1) - California Health and Safety Code, Chapter 6.95, Section(s) 25508(a)(1)
Violation Description: Failure to complete and electronically submit hazardous material inventory information for all reportable hazardous materials on site at or above reportable quantities.

Map ID
Direction
Distance
Elevation

MAP FINDINGS

Site

Database(s)

EDR ID Number
EPA ID Number

WOODLAND HILLS BODY SHOP INC (Continued)

S123535399

Violation Notes: Returned to compliance on 07/25/2018.
Violation Division: Los Angeles City Fire Department
Violation Program: HMRRP
Violation Source: CERS,

Site ID: 86518
Site Name: WOODLAND HILLS BODY SHOP INC
Violation Date: 05-05-2016
Citation: HSC 6.95 25505(a)(4) - California Health and Safety Code, Chapter 6.95, Section(s) 25505(a)(4)
Violation Description: Failure to provide initial and annual training to all employees in safety procedures in the event of a release or threatened release of a hazardous material or failure to document and maintain training records for a minimum of three years.

Violation Notes: Returned to compliance on 07/25/2018.
Violation Division: Los Angeles City Fire Department
Violation Program: HMRRP
Violation Source: CERS,

Site ID: 86518
Site Name: WOODLAND HILLS BODY SHOP INC
Violation Date: 09-14-2021
Citation: HSC 6.95 25508(a)(3) - California Health and Safety Code, Chapter 6.95, Section(s) 25508(a)(3)

Violation Description: Failure to complete and electronically submit a site map with all required content.
Violation Notes: Review, update and resubmit the site map in CERS to include the following required missing elements: Location of Storm & sewer drains. You can download detailed SITE MAP INSTRUCTIONS at <https://www.lafd.org/fire-prevention/cupa/hazardous-materials>
Violation Division: Los Angeles City Fire Department
Violation Program: HMRRP
Violation Source: CERS,

Site ID: 86518
Site Name: WOODLAND HILLS BODY SHOP INC
Violation Date: 07-26-2021
Citation: HSC 6.95 25508(a)(3) - California Health and Safety Code, Chapter 6.95, Section(s) 25508(a)(3)

Violation Description: Failure to complete and electronically submit hazardous material inventory information for all reportable hazardous materials on site at or above reportable quantities.
Violation Notes: Returned to compliance on 09/14/2021. Review, update and resubmit the Hazardous Materials Inventory into CERS to include all hazardous material stored in a capacity equal to or greater than 55 gallons of liquid, 200 cubic feet of compressed gas or 500 pounds in weight of a solid. Please correct the following: Update Acetylene - 363 ft³ Maximum Daily Amount(MDA), 121 ft³ Largest Container(LC), Oxygen - 531 ft³ MDA, 280 ft³ LC, Waste Paint - 60 gallons MDA, 30 gallons LC(shows 75 pounds MDA, 25 pounds LC). Remove Argon/CO2 as it is below the threshold of 1000ft³. Total of 3 chemicals at threshold quantity.
Violation Division: Los Angeles City Fire Department
Violation Program: HMRRP
Violation Source: CERS,

Site ID: 86518
Site Name: WOODLAND HILLS BODY SHOP INC

Map ID
Direction
Distance
Elevation

MAP FINDINGS

Site

Database(s)

EDR ID Number
EPA ID Number

WOODLAND HILLS BODY SHOP INC (Continued)

S123535399

Violation Date: 09-14-2021
Citation: HSC 6.95 25508(a)(3) - California Health and Safety Code, Chapter 6.95, Section(s) 25508(a)(3)
Violation Description: Failure to complete and electronically submit hazardous material inventory information for all reportable hazardous materials on site at or above reportable quantities.
Violation Notes: Review, update and resubmit the Hazardous Materials Inventory into CERS to include all hazardous material stored in a capacity equal to or greater than 55 gallons of liquid, 200 cubic feet of compressed gas or 500 pounds in weight of a solid. Please correct the following: Update Acetylene - 363 ft³ Maximum Daily Amount(MDA), 121 ft³ Largest Container(LC), Oxygen - 531 ft³ MDA, 280 ft³ LC, Waste Paint - 60 gallons MDA, 30 gallons LC(shows 75 pounds MDA, 25 pounds LC). Remove Argon/CO2 as it is below the threshold of 1000ft³. Total of 3 chemicals at threshold quantity.
Violation Division: Los Angeles City Fire Department
Violation Program: HMRRP
Violation Source: CERS,

Site ID: 86518
Site Name: WOODLAND HILLS BODY SHOP INC
Violation Date: 07-26-2021
Citation: HSC 6.95 25505(a)(4) - California Health and Safety Code, Chapter 6.95, Section(s) 25505(a)(4)
Violation Description: Failure to provide initial and annual training to all employees in safety procedures in the event of a release or threatened release of a hazardous material or failure to document and maintain training records for a minimum of three years.
Violation Notes: Returned to compliance on 09/14/2021. Provide all employees with required annual training that includes: the safe handling of hazardous materials, emergency response procedures, and the proper use of response equipment. Maintain three years of annual training records on site.
Violation Division: Los Angeles City Fire Department
Violation Program: HMRRP
Violation Source: CERS,

Site ID: 86518
Site Name: WOODLAND HILLS BODY SHOP INC
Violation Date: 05-05-2016
Citation: HSC 6.95 25508(a)(1) - California Health and Safety Code, Chapter 6.95, Section(s) 25508(a)(1)
Violation Description: Failure to establish and electronically submit an adequate training program in safety procedures in the event of a release or threatened release of a hazardous material.
Violation Notes: Returned to compliance on 07/25/2018.
Violation Division: Los Angeles City Fire Department
Violation Program: HMRRP
Violation Source: CERS,

Site ID: 86518
Site Name: WOODLAND HILLS BODY SHOP INC
Violation Date: 07-26-2021
Citation: HSC 6.95 25508(a)(3) - California Health and Safety Code, Chapter 6.95, Section(s) 25508(a)(3)
Violation Description: Failure to complete and electronically submit a site map with all required content.

Map ID
Direction
Distance
Elevation

MAP FINDINGS

Site

Database(s)

EDR ID Number
EPA ID Number

WOODLAND HILLS BODY SHOP INC (Continued)

S123535399

Violation Notes: Returned to compliance on 09/14/2021. Review, update and resubmit the site map in CERS to include the following required missing elements: Location of Storm & sewer drains. You can download detailed SITE MAP INSTRUCTIONS at <https://www.lafd.org/fire-prevention/cupa/hazardous-materials>

Violation Division: Los Angeles City Fire Department
Violation Program: HMRRP
Violation Source: CERS,

Site ID: 86518
Site Name: WOODLAND HILLS BODY SHOP INC
Violation Date: 05-05-2016
Citation: HSC 6.95 25508.1(f) - California Health and Safety Code, Chapter 6.95, Section(s) 25508.1(f)

Violation Description: Failure to electronically update the business plan within 30 days of a substantial change.

Violation Notes: Returned to compliance on 07/25/2018.
Violation Division: Los Angeles City Fire Department
Violation Program: HMRRP
Violation Source: CERS,

Evaluation:
Eval General Type: Compliance Evaluation Inspection
Eval Date: 05-05-2016
Violations Found: Yes
Eval Type: Routine done by local agency
Eval Notes: Inspector Williams on site for routine hazardous materials and business emergency plan inspection. Consent to enter and inspect was given by Arman Kazanjian- Assistant Observed the facility and inspected hazardous materials storage. Annual employee safety training records were not maintained. Facility has also not electronically disclosed the onsite hazardous materials inventory or submitted a business emergency plan in California Environmental Reporting System (CERS). Please go to <https://cersbusiness2.calepa.ca.gov> to complete a chemical inventory disclosure and business emergency plan. The facility is responsible for identifying all hazardous materials, to include hazardous wastes, which are above disclosure thresholds. If there is a change in the type or amount of chemicals that are maintained on site, please submit revised documents (electronically) within 30 days of the change.

Eval Division: Los Angeles City Fire Department
Eval Program: HMRRP
Eval Source: CERS,

Eval General Type: Other/Unknown
Eval Date: 09-14-2021
Violations Found: Yes
Eval Type: Other, not routine, done by local agency
Eval Notes: Second Notice of Violation Inspection Report Documents uploaded to CERS were reviewed. Indicated previously in this report are violations, originally issued on 7/26/21, that have not been resolved by the original COMPLY BY date. These violations have been re-issued and the violation class upgraded. Review and correct all violations indicated in this report, on or before the new COMPLY BY date associated with each violation. Failure to resolve these violations will result in this facility being subject to formal enforcement.
NOTE: The LAMC, Sections (L.A.M.C. SECTIONS 57.105.1.4; 57.120.3;

Map ID
Direction
Distance
Elevation

MAP FINDINGS

Site

Database(s)

EDR ID Number
EPA ID Number

WOODLAND HILLS BODY SHOP INC (Continued)

S123535399

57.121.2 and 57.121.2.1.) requires businesses that store, use or handle hazardous materials in the City of Los Angeles to obtain a Consolidated Permit from the Los Angeles Fire Department CUPA **** Annual submission of a Hazardous Materials Business Plan into California Environmental Reporting System (CERS) is required between January 1 and March 1 of every year. Per L.A.M.C. [Truncated]

Eval Division: Los Angeles City Fire Department
Eval Program: HMRRP
Eval Source: CERS,

Eval General Type: Compliance Evaluation Inspection
Eval Date: 12-11-2015
Violations Found: No
Eval Type: Routine done by local agency
Eval Notes: Paul Bakalyan, Manager
Eval Division: Los Angeles County Fire Department
Eval Program: HW
Eval Source: CERS,

Eval General Type: Compliance Evaluation Inspection
Eval Date: 07-26-2021
Violations Found: Yes
Eval Type: Routine done by local agency
Eval Notes: Consent to enter, inspect and take photographs was given by: Arman Kazanjian, manager The Business Activities, Owner/Operator Identification, Hazardous Materials Inventory, Site Map, Emergency Response/Contingency Plan and Employee Training Plan sections were reviewed in CERS and field verified. Review and correct any violations indicated previously in this report, on or before the COMPLY BY date associated with each violation. NOTE: The LAMC, Sections (L.A.M.C. SECTION 57.105.1.4; 57.120.3; 57.121.2 and 57.121.2.1.) requires businesses that store, use or handle hazardous materials in the City of Los Angeles to obtain a Consolidated Permit from the Los Angeles Fire Department CUPA **** Annual submission of a Hazardous Materials Business Plan into California Environmental Reporting System (CERS) is required between January 1 and March 1 of every year. Per L.A.M.C. 57.121.3.5, failure to submit the required hazardous material business plan (HMBP) information [Truncated]

Eval Division: Los Angeles City Fire Department
Eval Program: HMRRP
Eval Source: CERS,

Eval General Type: Compliance Evaluation Inspection
Eval Date: 10-04-2018
Violations Found: No
Eval Type: Routine done by local agency
Eval Notes: Arman Kazanjian, Manager
Eval Division: Los Angeles County Fire Department
Eval Program: HW
Eval Source: CERS,

Eval General Type: Compliance Evaluation Inspection
Eval Date: 01-27-2021
Violations Found: No
Eval Type: Routine done by local agency
Eval Notes: Paul Bakalyan, owner
Eval Division: Los Angeles County Fire Department

Map ID
Direction
Distance
Elevation

MAP FINDINGS

Site

Database(s)

EDR ID Number
EPA ID Number

WOODLAND HILLS BODY SHOP INC (Continued)

S123535399

Eval Program: HW
Eval Source: CERS,

Eval General Type: Compliance Evaluation Inspection
Eval Date: 07-25-2018
Violations Found: No
Eval Type: Routine done by local agency
Eval Notes: Report Consent to enter, inspect and take photographs was given by:
Pogos Paul Bakalyan, Owner. The Business Activities, Owner/Operator
Identification, Hazardous Materials Inventory, Site Map, Emergency
Response/Contingency Plan and Employee Training Plan sections were
reviewed in CERS and field verified. Review and correct any violations
indicated previously in this report, on or before the COMPLY BY date
associated with each violation. NOTE: The LAMC, Sections (L.A.M.C.
SECTION Inspection S 57.105.1.4; 57.120.3; 57.121.2 and 57.121.2.1.)
requires businesses that store, use or handle hazardous materials in
the City of Los Angeles to obtain a Consolidated Permit from the Los
Angeles Fire Department CUPA **** Annual submission of a Hazardous
Materials Business Plan into CERS is required between January 1 and
March 1 of every year. Please remember that any change in inventory of
greater than 100 percent will require new submission within 30 days of
that [Truncated]

Eval Division: Los Angeles City Fire Department
Eval Program: HMRRP
Eval Source: CERS,

Affiliation:

Affiliation Type Desc: Document Preparer
Entity Name: POGOS BAKALYAN
Entity Title: Not reported
Affiliation Address: Not reported
Affiliation City: Not reported
Affiliation State: Not reported
Affiliation Country: Not reported
Affiliation Zip: Not reported
Affiliation Phone: ,

Affiliation Type Desc: Facility Mailing Address
Entity Name: Mailing Address
Entity Title: Not reported
Affiliation Address: 5323 COMERCIO WAY
Affiliation City: WOODLAND HILLS
Affiliation State: CA
Affiliation Country: Not reported
Affiliation Zip: 91364
Affiliation Phone: ,

Affiliation Type Desc: Legal Owner
Entity Name: WOODLAND HILLS BODY SHOP, INC.
Entity Title: Not reported
Affiliation Address: 5323 COMERCIO WAY
Affiliation City: WOODLAND HILLS
Affiliation State: CA
Affiliation Country: United States
Affiliation Zip: 91364
Affiliation Phone: (818) 887-8878,

Map ID
Direction
Distance
Elevation

MAP FINDINGS

Site

Database(s)

EDR ID Number
EPA ID Number

WOODLAND HILLS BODY SHOP INC (Continued)

S123535399

Affiliation Type Desc: Parent Corporation
Entity Name: WOODLAND HILLS BODY SHOP INC
Entity Title: Not reported
Affiliation Address: Not reported
Affiliation City: Not reported
Affiliation State: Not reported
Affiliation Country: Not reported
Affiliation Zip: Not reported
Affiliation Phone: ,

Affiliation Type Desc: Property Owner
Entity Name: POGOS BAKALYAN
Entity Title: Not reported
Affiliation Address: 5323 COMERCIO WAY
Affiliation City: WOODLAND HILLS
Affiliation State: CA
Affiliation Country: United States
Affiliation Zip: 91364
Affiliation Phone: (818) 339-9296,

Affiliation Type Desc: Operator
Entity Name: WOODLAND HILLS BODY SHOP, INC.
Entity Title: Not reported
Affiliation Address: Not reported
Affiliation City: Not reported
Affiliation State: Not reported
Affiliation Country: Not reported
Affiliation Zip: Not reported
Affiliation Phone: (818) 339-9296,

Affiliation Type Desc: Environmental Contact
Entity Name: State UST Fund Advisory & Services, Inc.
Entity Title: Not reported
Affiliation Address: 22930 CALABASH STREET
Affiliation City: WOODLAND HILLS
Affiliation State: CA
Affiliation Country: Not reported
Affiliation Zip: 91364
Affiliation Phone: ,

Affiliation Type Desc: Identification Signer
Entity Name: POGOS BAKALYAN
Entity Title: OWNER
Affiliation Address: Not reported
Affiliation City: Not reported
Affiliation State: Not reported
Affiliation Country: Not reported
Affiliation Zip: Not reported
Affiliation Phone: ,

Affiliation Type Desc: CUPA District
Entity Name: Los Angeles City Fire Department
Entity Title: Not reported
Affiliation Address: 200 North Main Street, Room 1780
Affiliation City: Los Angeles
Affiliation State: CA
Affiliation Country: Not reported

Map ID
 Direction
 Distance
 Elevation

MAP FINDINGS

Site

Database(s)

EDR ID Number
 EPA ID Number

WOODLAND HILLS BODY SHOP INC (Continued)

S123535399

Affiliation Zip: 90012
 Affiliation Phone: (213) 978-3680,

J60
WSW
1/8-1/4
0.190 mi.
1004 ft.

WOODLAND HILLS AUTO BODY AND PAINT INC
5323 COMERCIO WAY
WOODLAND HILLS, CA 91364

RCRA NonGen / NLR

1025867230
CAL000300806

Site 2 of 3 in cluster J

Relative:
Higher

RCRA NonGen / NLR:

Actual:
901 ft.

Date Form Received by Agency:	20051128
Handler Name:	WOODLAND HILLS AUTO BODY AND PAINT INC
Handler Address:	5323 COMERCIO WAY
Handler City,State,Zip:	WOODLAND HILLS, CA 91364
EPA ID:	CAL000300806
Contact Name:	PAUL BAKALYAN
Contact Address:	5323 COMERCIO WAY
Contact City,State,Zip:	WOODLAND HILLS, CA 91364
Contact Telephone:	818-339-9296
Contact Fax:	Not reported
Contact Email:	Not reported
Contact Title:	Not reported
EPA Region:	09
Land Type:	Not reported
Federal Waste Generator Description:	Not a generator, verified
Non-Notifier:	Not reported
Biennial Report Cycle:	Not reported
Accessibility:	Not reported
Active Site Indicator:	Handler Activities
State District Owner:	Not reported
State District:	Not reported
Mailing Address:	5323 COMERCIO WAY
Mailing City,State,Zip:	WOODLAND HILLS, CA 91364
Owner Name:	POGOS PAUL BAKALYAN
Owner Type:	Other
Operator Name:	PAUL BAKALYAN
Operator Type:	Other
Short-Term Generator Activity:	No
Importer Activity:	No
Mixed Waste Generator:	No
Transporter Activity:	No
Transfer Facility Activity:	No
Recycler Activity with Storage:	Yes
Small Quantity On-Site Burner Exemption:	No
Smelting Melting and Refining Furnace Exemption:	No
Underground Injection Control:	No
Off-Site Waste Receipt:	No
Universal Waste Indicator:	Yes
Universal Waste Destination Facility:	Yes
Federal Universal Waste:	No
Active Site Fed-Reg Treatment Storage and Disposal Facility:	Not reported
Active Site Converter Treatment storage and Disposal Facility:	Not reported
Active Site State-Reg Treatment Storage and Disposal Facility:	Not reported
Active Site State-Reg Handler:	---
Federal Facility Indicator:	Not reported
Hazardous Secondary Material Indicator:	N
Sub-Part K Indicator:	Not reported

Map ID
 Direction
 Distance
 Elevation

MAP FINDINGS

Site

Database(s)

EDR ID Number
 EPA ID Number

WOODLAND HILLS AUTO BODY AND PAINT INC (Continued)

1025867230

Commercial TSD Indicator:	No
Treatment Storage and Disposal Type:	Not reported
2018 GPRA Permit Baseline:	Not on the Baseline
2018 GPRA Renewals Baseline:	Not on the Baseline
Permit Renewals Workload Universe:	Not reported
Permit Workload Universe:	Not reported
Permit Progress Universe:	Not reported
Post-Closure Workload Universe:	Not reported
Closure Workload Universe:	Not reported
202 GPRA Corrective Action Baseline:	No
Corrective Action Workload Universe:	No
Subject to Corrective Action Universe:	No
Non-TSDs Where RCRA CA has Been Imposed Universe:	No
TSDs Potentially Subject to CA Under 3004 (u)/(v) Universe:	No
TSDs Only Subject to CA under Discretionary Auth Universe:	No
Corrective Action Priority Ranking:	No NCAPS ranking
Environmental Control Indicator:	No
Institutional Control Indicator:	No
Human Exposure Controls Indicator:	N/A
Groundwater Controls Indicator:	N/A
Operating TSDF Universe:	Not reported
Full Enforcement Universe:	Not reported
Significant Non-Complier Universe:	No
Unaddressed Significant Non-Complier Universe:	No
Addressed Significant Non-Complier Universe:	No
Significant Non-Complier With a Compliance Schedule Universe:	No
Financial Assurance Required:	Not reported
Handler Date of Last Change:	20190627
Recognized Trader-Importer:	No
Recognized Trader-Exporter:	No
Importer of Spent Lead Acid Batteries:	No
Exporter of Spent Lead Acid Batteries:	No
Recycler Activity Without Storage:	No
Manifest Broker:	No
Sub-Part P Indicator:	No

Handler - Owner Operator:

Owner/Operator Indicator:	Operator
Owner/Operator Name:	PAUL BAKALYAN
Legal Status:	Other
Date Became Current:	Not reported
Date Ended Current:	Not reported
Owner/Operator Address:	5323 COMERCIO WAY
Owner/Operator City,State,Zip:	WOODLAND HILLS, CA 91364
Owner/Operator Telephone:	818-339-9296
Owner/Operator Telephone Ext:	Not reported
Owner/Operator Fax:	Not reported
Owner/Operator Email:	Not reported

Owner/Operator Indicator:	Owner
Owner/Operator Name:	POGOS PAUL BAKALYAN
Legal Status:	Other
Date Became Current:	Not reported
Date Ended Current:	Not reported
Owner/Operator Address:	5626 RIVERTON AVE
Owner/Operator City,State,Zip:	NORTH HOLLYWOOD, CA 91601

Map ID
Direction
Distance
Elevation

MAP FINDINGS

Site

Database(s)

EDR ID Number
EPA ID Number

WOODLAND HILLS AUTO BODY AND PAINT INC (Continued)

1025867230

Owner/Operator Telephone: 818-339-9296
Owner/Operator Telephone Ext: Not reported
Owner/Operator Fax: Not reported
Owner/Operator Email: Not reported

Historic Generators:

Receive Date: 20051128
Handler Name: WOODLAND HILLS AUTO BODY AND PAINT INC
Federal Waste Generator Description: Not a generator, verified
State District Owner: Not reported
Large Quantity Handler of Universal Waste: No
Recognized Trader Importer: Not reported
Recognized Trader Exporter: Not reported
Spent Lead Acid Battery Importer: Not reported
Spent Lead Acid Battery Exporter: Not reported
Current Record: Yes
Non Storage Recycler Activity: Not reported
Electronic Manifest Broker: Not reported

List of NAICS Codes and Descriptions:

NAICS Code: 811121
NAICS Description: AUTOMOTIVE BODY, PAINT, AND INTERIOR REPAIR AND MAINTENANCE

Facility Has Received Notices of Violations:

Violations: No Violations Found

Evaluation Action Summary:

Evaluations: No Evaluations Found

K61
NNW
1/8-1/4
0.197 mi.
1042 ft.

LITTON GUIDANCE & CONTROL SYSTEMS
5500 CANOGA
WOODLAND HILLS, CA 91367

CPS-SLIC S106386965
CERS N/A

Site 1 of 4 in cluster K

Relative:
Lower
Actual:
873 ft.

SLIC REG 4:
Region: 4
Facility Status: Site Assessment
SLIC: 0277
Substance: VOCs
Staff: Not reported

CPS-SLIC:

Name: LITTON GUIDANCE & CONTROL SYSTEMS
Address: 5500 CANOGA AVE.
City,State,Zip: WOODLAND HILLS, CA 91367
Region: STATE
Facility Status: Open - Assessment & Interim Remedial Action
Status Date: 03/29/2010
Global Id: SLT4L2771795
Lead Agency: LOS ANGELES RWQCB (REGION 4)
Lead Agency Case Number: Not reported
Latitude: 34.1710503901694
Longitude: -118.594493865967

Map ID
Direction
Distance
Elevation

MAP FINDINGS

Site

Database(s)

EDR ID Number
EPA ID Number

LITTON GUIDANCE & CONTROL SYSTEMS (Continued)

S106386965

Case Type: Cleanup Program Site
Case Worker: GAC
Local Agency: Not reported
RB Case Number: 0277
File Location: Regional Board
Potential Media Affected: Indoor Air, Aquifer used for drinking water supply, Soil, Soil Vapor
Potential Contaminants of Concern: Not reported
Site History: SITE SETTING Approximately 59-acre Site. Operated as a R&D and manufacturing facility for aerospace electronics systems Litton Systems Inc. from 1958-2001. Northrop Grumman 2001 -present Property was subdivided and recorded into two distinct parcels, Parcel A and Parcel B. Parcel A is the approximate 17-acre parcel in the northwestern portion of the property. Parcel A has been divested and is no longer owned by Northrop Grumman. A mixed-use commercial/office/senior living facility is planned for Parcel A following remediation and unrestricted use determination. Parcel B consists of approximately 42 acres located on the east portion of the property and is still owned and operated by Northrop Grumman. Active soil, soil vapor, and groundwater remediation is ongoing at Parcel A. Active soil vapor remediation is ongoing at Parcel B. The area to the west of the Site is mixed use commercial/residential, a fire station and hospital are to the east, a corporate office park to the north, and the 101 freeway to the south. The Site can be accessed from the north, off Burbank Boulevard. Primary contaminants are PCE, TCE, and Benzene. The nearest known water production well is over 1.5 miles downgradient The down-gradient extent of PCE in groundwater does not extend north of Burbank Boulevard, as documented by groundwater samples collected from the adjacent down gradient property. PCE groundwater plume is contained on-site VOCs, including tetrachloroethene (PCE), trichloroethene (TCE), and cis-1,2-dichloroethene (cis-1,2-DCE), have been detected above their respective maximum contaminant levels (MCLs) for drinking water in several groundwater monitoring wells in the northern portion of the Site, which extends from the Chemical Storage Area to northern property line on Burbank Boulevard. Soil samples collected beneath the shallow groundwater table are all non-detect for VOCs. The vertical distribution of VOCs in groundwater exceeding MCLs is limited to the shallow groundwater zone and constrained vertically to a maximum depth of approximately 33 ft bgs INVESTIGATION: Soil types encountered at the Site to a depth of 62 feet bgs are generally fine-grained and consist of clay, silt, and intermittent intervals of clayey sand and silty sand. Depths to groundwater ranged from 22.37 to 33.95 feet bgs. The variation in the measured depth to groundwater is due to the change in surface topography. Groundwater flow is to the north across the site. Two primary source areas were discovered in Parcel B and are the focus of remediation efforts. No source areas were discovered in Parcel A. Limited impact to soil, soil vapor and groundwater were found along the eastern boundary of Parcel A migrating from Parcel B source areas. REMEDIATION: Focused soil removal efforts have been undertaken to reduce concentrations in the two Parcel B source areas. However, due to ongoing operations and physical access constraints (buildings, piping, etc.) at the facility on Parcel B, residual concentrations are likely to remain at the source locations until facility operations are ceased and existing impedances removed. A Final Remedial Action Plan for Parcel A and Interim Remedial Action Plan for Parcel B for the Site was approved November 27, 2019. The soil vapor extraction (SVE) system was

Map ID
 Direction
 Distance
 Elevation

MAP FINDINGS

Site

Database(s)

EDR ID Number
 EPA ID Number

LITTON GUIDANCE & CONTROL SYSTEMS (Continued)

S106386965

installed and began extracting volatile organic compound (VOC) vapors from the eastern portion of Parcel A and along the Parcel A/B boundary on February 3, 2020. On October 13, 2020 vapor extraction wells on Parcel B were connected to the SVE system to create an extraction barrier downgradient of the Parcel B source areas to prevent migration of impacted soil vapor from the source areas toward Parcel A.

Click here to access the California GeoTracker records for this facility:

CERS:

Name: LITTON GUIDANCE & CONTROL SYSTEMS
 Address: 5500 CANOGA AVE.
 City,State,Zip: WOODLAND HILLS, CA 91367
 Site ID: 239820
 CERS ID: SLT4L2771795
 CERS Description: Cleanup Program Site

Affiliation:

Affiliation Type Desc: Regional Board Caseworker
 Entity Name: GREGG CRANDALL - LOS ANGELES RWQCB (REGION 4)
 Entity Title: Not reported
 Affiliation Address: 320 W. 4TH ST., SUITE 200
 Affiliation City: LOS ANGELES
 Affiliation State: CA
 Affiliation Country: Not reported
 Affiliation Zip: Not reported
 Affiliation Phone: ,

**K62
 NNW
 1/8-1/4
 0.197 mi.
 1042 ft.**

**FORMER LITTON GUIDANCE AND CONTROL SYSTEMS FACILIT
 5500 CANOGA AVENUE
 WOODLAND HILLS, CA 91367
 Site 2 of 4 in cluster K**

**HIST UST S105670052
 CHMIRS N/A
 EMI
 WDR
 CIWQS
 CERS**

**Relative:
 Lower
 Actual:
 873 ft.**

HIST UST:

Name: LITTON GANDCS DIV
 Address: 5500 CANOGA AVE
 City,State,Zip: WOODLAND HILLS, CA 91365
 File Number: 000275D8
 URL: <http://geotracker.waterboards.ca.gov/ustpdfs/pdf/000275D8.pdf>
 Region: Not reported
 Facility ID: Not reported
 Facility Type: Not reported
 Other Type: Not reported
 Contact Name: Not reported
 Telephone: Not reported
 Owner Name: Not reported
 Owner Address: Not reported
 Owner City,St,Zip: Not reported
 Total Tanks: Not reported

 Tank Num: Not reported
 Container Num: Not reported
 Year Installed: Not reported
 Tank Capacity: Not reported

Map ID
Direction
Distance
Elevation

MAP FINDINGS

Site

Database(s)

EDR ID Number
EPA ID Number

FORMER LITTON GUIDANCE AND CONTROL SYSTEMS FACILITY (Continued)

S105670052

Tank Used for: Not reported
Type of Fuel: Not reported
Container Construction Thickness: Not reported
Leak Detection: Not reported

[Click here for Geo Tracker PDF:](#)

CHMIRS:

Name: Not reported
Address: 5500 CANOGA AV.
City,State,Zip: WOODLAND HILLS, CA
OES Incident Number: 1-7168
OES notification: 12/12/2001
OES Date: Not reported
OES Time: Not reported
Date Completed: Not reported
Property Use: Not reported
Agency Id Number: Not reported
Agency Incident Number: Not reported
Time Notified: Not reported
Time Completed: Not reported
Surrounding Area: Not reported
Estimated Temperature: Not reported
Property Management: Not reported
More Than Two Substances Involved?: Not reported
Resp Agncy Personel # Of Decontaminated: Not reported
Responding Agency Personel # Of Injuries: Not reported
Responding Agency Personel # Of Fatalities: Not reported
Others Number Of Decontaminated: Not reported
Others Number Of Injuries: Not reported
Others Number Of Fatalities: Not reported
Vehicle Make/year: Not reported
Vehicle License Number: Not reported
Vehicle State: Not reported
Vehicle Id Number: Not reported
CA DOT PUC/ICC Number: Not reported
Company Name: Not reported
Reporting Officer Name/ID: Not reported
Report Date: Not reported
Facility Telephone: Not reported
Waterway Involved: No
Waterway: Not reported
Spill Site: Not reported
Cleanup By: Reporting Party
Containment: Not reported
What Happened: Not reported
Type: Not reported
Measure: Not reported
Other: Not reported
Date/Time: Not reported
Year: 2001
Agency: Litton Guidance and Control Systems
Incident Date: 12/12/200112:00:00 AM
Admin Agency: L. A. County Fire Prevention
Amount: Not reported
Contained: Yes
Site Type: Industrial Plant

Map ID
Direction
Distance
Elevation

MAP FINDINGS

Site

Database(s)

EDR ID Number
EPA ID Number

FORMER LITTON GUIDANCE AND CONTROL SYSTEMS FACILITY (Continued)

S105670052

E Date: Not reported
Substance: Hydrochloric and sulfuric acid mixture;;
Unknown: unknown
Substance #2: Not reported
Substance #3: Not reported
Evacuations: 5
Number of Injuries: 0
Number of Fatalities: 0
#1 Pipeline: Not reported
#2 Pipeline: Not reported
#3 Pipeline: Not reported
#1 Vessel >= 300 Tons: Not reported
#2 Vessel >= 300 Tons: Not reported
#3 Vessel >= 300 Tons: Not reported
Evacs: Not reported
Injuries: Not reported
Fatafs: Not reported
Comments: Not reported
Description: Due to employee error the two substances were mixed. This combination may have caused a possible release of Hydrogen Chloride. The building was ventilated and the substances were removed from the building.

EMI:

Name: LITTON GUIDANCE AND CONTROL SY
Address: 5500 CANOGA AVE
City,State,Zip: WOODLAND HILLS, CA
Year: 1987
County Code: 19
Air Basin: SC
Facility ID: 16825
Air District Name: SC
SIC Code: 3661
Air District Name: SOUTH COAST AQMD
Community Health Air Pollution Info System: Not reported
Consolidated Emission Reporting Rule: Not reported
Total Organic Hydrocarbon Gases Tons/Yr: 12
Reactive Organic Gases Tons/Yr: 2
Carbon Monoxide Emissions Tons/Yr: 0
NOX - Oxides of Nitrogen Tons/Yr: 5
SOX - Oxides of Sulphur Tons/Yr: 0
Particulate Matter Tons/Yr: 0
Part. Matter 10 Micrometers and Smllr Tons/Yr:0

Name: LITTON GUIDANCE AND CONTROL SY
Address: 5500 CANOGA AVE
City,State,Zip: WOODLAND HILLS, CA
Year: 1990
County Code: 19
Air Basin: SC
Facility ID: 16825
Air District Name: SC
SIC Code: 3661
Air District Name: SOUTH COAST AQMD
Community Health Air Pollution Info System: Not reported
Consolidated Emission Reporting Rule: Not reported

Map ID
Direction
Distance
Elevation

MAP FINDINGS

Site

Database(s)

EDR ID Number
EPA ID Number

FORMER LITTON GUIDANCE AND CONTROL SYSTEMS FACILITY (Continued)

S105670052

Total Organic Hydrocarbon Gases Tons/Yr: 20
Reactive Organic Gases Tons/Yr: 5
Carbon Monoxide Emissions Tons/Yr: 1
NOX - Oxides of Nitrogen Tons/Yr: 3
SOX - Oxides of Sulphur Tons/Yr: 0
Particulate Matter Tons/Yr: 0
Part. Matter 10 Micrometers and Smlr Tons/Yr:0

Name: LITTON GUIDANCE & CONTROL SYS
Address: 5500 CANOGA AV
City,State,Zip: WOODLAND HILLS, CA
Year: 1995
County Code: 19
Air Basin: SC
Facility ID: 16825
Air District Name: SC
SIC Code: 3661
Air District Name: SOUTH COAST AQMD
Community Health Air Pollution Info System: Not reported
Consolidated Emission Reporting Rule: Not reported
Total Organic Hydrocarbon Gases Tons/Yr: 10
Reactive Organic Gases Tons/Yr: 2
Carbon Monoxide Emissions Tons/Yr: 1
NOX - Oxides of Nitrogen Tons/Yr: 3
SOX - Oxides of Sulphur Tons/Yr: 0
Particulate Matter Tons/Yr: 0
Part. Matter 10 Micrometers and Smlr Tons/Yr:0

Name: LITTON GUIDANCE & CONTROL SYS
Address: 5500 CANOGA AVE
City,State,Zip: WOODLAND HILLS, CA
Year: 1996
County Code: 19
Air Basin: SC
Facility ID: 16825
Air District Name: SC
SIC Code: 3661
Air District Name: SOUTH COAST AQMD
Community Health Air Pollution Info System: Not reported
Consolidated Emission Reporting Rule: Not reported
Total Organic Hydrocarbon Gases Tons/Yr: 4
Reactive Organic Gases Tons/Yr: 2
Carbon Monoxide Emissions Tons/Yr: 1
NOX - Oxides of Nitrogen Tons/Yr: 3
SOX - Oxides of Sulphur Tons/Yr: 0
Particulate Matter Tons/Yr: 0
Part. Matter 10 Micrometers and Smlr Tons/Yr:0

Name: LITTON GUIDANCE & CONTROL SYS
Address: 5500 CANOGA AV
City,State,Zip: WOODLAND HILLS, CA
Year: 1997
County Code: 19
Air Basin: SC
Facility ID: 16825
Air District Name: SC
SIC Code: 3812

Map ID
Direction
Distance
Elevation

MAP FINDINGS

Site

Database(s)

EDR ID Number
EPA ID Number

FORMER LITTON GUIDANCE AND CONTROL SYSTEMS FACILITY (Continued)

S105670052

Air District Name: SOUTH COAST AQMD
Community Health Air Pollution Info System: Not reported
Consolidated Emission Reporting Rule: Not reported
Total Organic Hydrocarbon Gases Tons/Yr: 4
Reactive Organic Gases Tons/Yr: 3
Carbon Monoxide Emissions Tons/Yr: 1
NOX - Oxides of Nitrogen Tons/Yr: 3
SOX - Oxides of Sulphur Tons/Yr: 0
Particulate Matter Tons/Yr: 0
Part. Matter 10 Micrometers and Smlr Tons/Yr:0

Name: LITTON GUIDANCE & CONTROL SYS
Address: 5500 CANOGA AV
City,State,Zip: WOODLAND HILLS, CA
Year: 1998
County Code: 19
Air Basin: SC
Facility ID: 16825
Air District Name: SC
SIC Code: 3812
Air District Name: SOUTH COAST AQMD
Community Health Air Pollution Info System: Not reported
Consolidated Emission Reporting Rule: Not reported
Total Organic Hydrocarbon Gases Tons/Yr: 4
Reactive Organic Gases Tons/Yr: 3
Carbon Monoxide Emissions Tons/Yr: 1
NOX - Oxides of Nitrogen Tons/Yr: 3
SOX - Oxides of Sulphur Tons/Yr: 0
Particulate Matter Tons/Yr: 0
Part. Matter 10 Micrometers and Smlr Tons/Yr:0

Name: LITTON GUIDANCE & CONTROL SYS
Address: 5500 CANOGA AV
City,State,Zip: WOODLAND HILLS, CA
Year: 1999
County Code: 19
Air Basin: SC
Facility ID: 16825
Air District Name: SC
SIC Code: 3812
Air District Name: SOUTH COAST AQMD
Community Health Air Pollution Info System: Not reported
Consolidated Emission Reporting Rule: Not reported
Total Organic Hydrocarbon Gases Tons/Yr: 4
Reactive Organic Gases Tons/Yr: 3
Carbon Monoxide Emissions Tons/Yr: 1
NOX - Oxides of Nitrogen Tons/Yr: 3
SOX - Oxides of Sulphur Tons/Yr: 0
Particulate Matter Tons/Yr: 0
Part. Matter 10 Micrometers and Smlr Tons/Yr:0

Name: LITTON GUIDANCE & CONTROL SYS
Address: 5500 CANOGA AV
City,State,Zip: WOODLAND HILLS, CA
Year: 2000
County Code: 19
Air Basin: SC

Map ID
Direction
Distance
Elevation

MAP FINDINGS

Site

Database(s)

EDR ID Number
EPA ID Number

FORMER LITTON GUIDANCE AND CONTROL SYSTEMS FACILITY (Continued)

S105670052

Facility ID: 16825
Air District Name: SC
SIC Code: 3812
Air District Name: SOUTH COAST AQMD
Community Health Air Pollution Info System: Not reported
Consolidated Emission Reporting Rule: Not reported
Total Organic Hydrocarbon Gases Tons/Yr: 4
Reactive Organic Gases Tons/Yr: 3
Carbon Monoxide Emissions Tons/Yr: 1
NOX - Oxides of Nitrogen Tons/Yr: 3
SOX - Oxides of Sulphur Tons/Yr: 0
Particulate Matter Tons/Yr: 0
Part. Matter 10 Micrometers and Smlr Tons/Yr:0

Name: LITTON GUIDANCE & CONTROL SYS
Address: 5500 CANOGA AV
City,State,Zip: WOODLAND HILLS, CA
Year: 2001
County Code: 19
Air Basin: SC
Facility ID: 16825
Air District Name: SC
SIC Code: 3812
Air District Name: SOUTH COAST AQMD
Community Health Air Pollution Info System: Not reported
Consolidated Emission Reporting Rule: Not reported
Total Organic Hydrocarbon Gases Tons/Yr: 2
Reactive Organic Gases Tons/Yr: 2
Carbon Monoxide Emissions Tons/Yr: 2
NOX - Oxides of Nitrogen Tons/Yr: 3
SOX - Oxides of Sulphur Tons/Yr: 0
Particulate Matter Tons/Yr: 0
Part. Matter 10 Micrometers and Smlr Tons/Yr:0

Name: LITTON GUIDANCE & CONTROL SYS
Address: 5500 CANOGA AVE
City,State,Zip: WOODLAND HILLS, CA
Year: 2002
County Code: 19
Air Basin: SC
Facility ID: 16825
Air District Name: SC
SIC Code: 3812
Air District Name: SOUTH COAST AQMD
Community Health Air Pollution Info System: Not reported
Consolidated Emission Reporting Rule: Not reported
Total Organic Hydrocarbon Gases Tons/Yr: 2
Reactive Organic Gases Tons/Yr: 1
Carbon Monoxide Emissions Tons/Yr: 2
NOX - Oxides of Nitrogen Tons/Yr: 3
SOX - Oxides of Sulphur Tons/Yr: 0
Particulate Matter Tons/Yr: 0
Part. Matter 10 Micrometers and Smlr Tons/Yr:0

Name: LITTON GUIDANCE & CONTROL SYS
Address: 5500 CANOGA AVE
City,State,Zip: WOODLAND HILLS, CA

Map ID
Direction
Distance
Elevation

MAP FINDINGS

Site

Database(s)

EDR ID Number
EPA ID Number

FORMER LITTON GUIDANCE AND CONTROL SYSTEMS FACILITY (Continued)

S105670052

Year: 2003
County Code: 19
Air Basin: SC
Facility ID: 16825
Air District Name: SC
SIC Code: 3812
Air District Name: SOUTH COAST AQMD
Community Health Air Pollution Info System: Not reported
Consolidated Emission Reporting Rule: Not reported
Total Organic Hydrocarbon Gases Tons/Yr: 2
Reactive Organic Gases Tons/Yr: 1
Carbon Monoxide Emissions Tons/Yr: 2
NOX - Oxides of Nitrogen Tons/Yr: 3
SOX - Oxides of Sulphur Tons/Yr: 0
Particulate Matter Tons/Yr: 0
Part. Matter 10 Micrometers and Smlr Tons/Yr:0

Name: LITTON GUIDANCE & CONTROL SYS
Address: 5500 CANOGA AVE
City,State,Zip: WOODLAND HILLS, CA
Year: 2004
County Code: 19
Air Basin: SC
Facility ID: 16825
Air District Name: SC
SIC Code: 3812
Air District Name: SOUTH COAST AQMD
Community Health Air Pollution Info System: Not reported
Consolidated Emission Reporting Rule: Not reported
Total Organic Hydrocarbon Gases Tons/Yr: 1.923706
Reactive Organic Gases Tons/Yr: 1.04
Carbon Monoxide Emissions Tons/Yr: 1.95438
NOX - Oxides of Nitrogen Tons/Yr: 3.08903
SOX - Oxides of Sulphur Tons/Yr: 0.0281228
Particulate Matter Tons/Yr: 0.229725
Part. Matter 10 Micrometers and Smlr Tons/Yr:0.23

WDR:

Name: FORMER LITTON GUIDANCE AND CONTROL SYSTEMS FACILITY
Address: 5500 CANOGA AVENUE
City,State,Zip: WOODLAND HILLS, CA 91367
Global ID: WDR100052007
Status: ACTIVE - WDR

CIWQS:

Name: FORMER LITTON GUIDANCE AND CONTROL SYSTEMS FACILITY
Address: 5500 CANOGA AVENUE
City,State,Zip: WOODLAND HILLS, CA 91367
Agency: Northrop Grumman Guidance and Electronics Company, Inc.
Agency Address: 21240 Burbank Boulevard, Woodland Hills, CA 91367
Place/Project Type: Manufacturing NEC
SIC/NAICS: 3761
Region: 4
Program: WDRNONMUNIPRCS
Regulatory Measure Status: Active
Regulatory Measure Type: Enrollee - WDR

Map ID
Direction
Distance
Elevation

MAP FINDINGS

Site

Database(s)

EDR ID Number
EPA ID Number

FORMER LITTON GUIDANCE AND CONTROL SYSTEMS FACILITY (Continued)

S105670052

Order Number: R4-2014-0187
WDID: 4B198601153
NPDES Number: Not reported
Adoption Date: Not reported
Effective Date: 07/23/2020
Termination Date: Not reported
Expiration/Review Date: 09/11/2024
Design Flow: Not reported
Major/Minor: Not reported
Complexity: A
TTWQ: 3
Enforcement Actions within 5 years: 0
Violations within 5 years: 3
Latitude: 34.17118
Longitude: -118.59409

CERS:

Name: LITTON GUIDANCE & CONTROL SYS
Address: 5500 CANOGA AV
City,State,Zip: WOODLAND HILLS, CA 91367
Site ID: 477731
CERS ID: 110041123664
CERS Description: US EPA Air Emission Inventory System (EIS)

Affiliation:

Affiliation Type Desc: Regional Board Caseworker
Entity Name: GREGG CRANDALL LOS ANGELES RWQCB REGN 4TH
Entity Title: Not reported
Affiliation Address: 320 W 4TH ST NA SUITE 200
Affiliation City: LOSANGELES
Affiliation State: Not reported
Affiliation Country: Not reported
Affiliation Zip: Not reported
Affiliation Phone: ,

**K63
NNW
1/8-1/4
0.197 mi.
1042 ft.**

**LITTON GUIDANCE & CONTROL SYS.
5500 CANOGA AVE
WOODLAND HILLS, CA 91367**

**SWEEPS UST
CA FID UST
WDS**

**S101585810
N/A**

Site 3 of 4 in cluster K

**Relative:
Lower
Actual:
873 ft.**

SWEEPS UST:
Name: LITTON GUIDANCE & CONTROL SYS.
Address: 5500 CANOGA AVE
City: WOODLAND HILLS
Status: Active
Comp Number: 6
Number: 1
Board Of Equalization: Not reported
Referral Date: 11-03-93
Action Date: 11-03-93
Created Date: 11-03-93
Owner Tank Id: Not reported
SWRCB Tank Id: Not reported
Tank Status: Not reported
Capacity: Not reported
Active Date: Not reported

Map ID
Direction
Distance
Elevation

MAP FINDINGS

Site

Database(s)

EDR ID Number
EPA ID Number

LITTON GUIDANCE & CONTROL SYS. (Continued)

S101585810

Tank Use: Not reported
STG: Not reported
Content: Not reported
Number Of Tanks: Not reported

CA FID UST:

Facility ID: 19029997
Regulated By: UTNKA
Regulated ID: 00000383
Cortese Code: Not reported
SIC Code: Not reported
Facility Phone: 8187197851
Mail To: Not reported
Mailing Address: 5500 CANOGA AVE
Mailing Address 2: Not reported
Mailing City,St,Zip: WOODLAND HILLS 913650000
Contact: Not reported
Contact Phone: Not reported
DUNs Number: Not reported
NPDES Number: Not reported
EPA ID: Not reported
Comments: Not reported
Status: Active

WDS:

Name: LITTON GUIDANCE & CONTROL SYSTS
Address: 5500 Canoga Ave
City: WOODLAND HILLS
Facility ID: 4 19I001400
Facility Type: Industrial - Facility that treats and/or disposes of liquid or semisolid wastes from any servicing, producing, manufacturing or processing operation of whatever nature, including mining, gravel washing, geothermal operations, air conditioning, ship building and repairing, oil production, storage and disposal operations, water pumping.
Facility Status: Active - Any facility with a continuous or seasonal discharge that is under Waste Discharge Requirements.
NPDES Number: CAS000001 The 1st 2 characters designate the state. The remaining 7 are assigned by the Regional Board
Subregion: 4
Facility Telephone: 8187152687
Facility Contact: WALL JAMES L
Agency Name: LITTON GUIDANCE & CONTROL SYSTS
Agency Address: 5500 Canoga Ave
Agency City,St,Zip: Woodland Hills 913676621
Agency Contact: WESTOVER TIMOTHY O
Agency Telephone: 8187154130
Agency Type: Private
SIC Code: 0
SIC Code 2: Not reported
Primary Waste Type: Not reported
Primary Waste: Not reported
Waste Type2: Not reported
Waste2: Not reported
Primary Waste Type: Not reported
Secondary Waste: Not reported

Map ID
 Direction
 Distance
 Elevation

MAP FINDINGS

Site

Database(s)

EDR ID Number
 EPA ID Number

LITTON GUIDANCE & CONTROL SYS. (Continued)

S101585810

Secondary Waste Type: Not reported
 Design Flow: 0
 Baseline Flow: 0
 Reclamation: Not reported
 POTW: Not reported
 Treat To Water: Minor Threat to Water Quality. A violation of a regional board order should cause a relatively minor impairment of beneficial uses compared to a major or minor threat. Not: All nurds without a TTWQ will be considered a minor threat to water quality unless coded at a higher Level. A Zero (0) may be used to code those NURDS that are found to represent no threat to water quality.
 Complexity: Category C - Facilities having no waste treatment systems, such as cooling water dischargers or those who must comply through best management practices, facilities with passive waste treatment and disposal systems, such as septic systems with subsurface disposal, or dischargers having waste storage systems with land disposal such as dairy waste ponds.

**K64
 NNW
 1/8-1/4
 0.197 mi.
 1042 ft.**

**LITTON G&CS DIV.
 5500 CANOGA AVE
 WOODLAND HILLS, CA 91365**

**HIST UST U001568052
 N/A**

Site 4 of 4 in cluster K

**Relative:
 Lower**

HIST UST:

**Actual:
 873 ft.**

Name: LITTON G&CS DIV.
 Address: 5500 CANOGA AVE
 City,State,Zip: WOODLAND HILLS, CA 91365
 File Number: Not reported
 URL: Not reported
 Region: STATE
 Facility ID: 00000000383
 Facility Type: Other
 Other Type: AEROSPACE ELECTRONIC
 Contact Name: BOB CHRISTIE
 Telephone: 8187164698
 Owner Name: LITTON GUIDANCE & CONTROL SYST
 Owner Address: 5500 CANOGA AVENUE
 Owner City,St,Zip: WOODLAND HILLS, CA 91365
 Total Tanks: 0003

Tank Num: 001
 Container Num: WH001
 Year Installed: Not reported
 Tank Capacity: 00010000
 Tank Used for: PRODUCT
 Type of Fuel: UNLEADED
 Container Construction Thickness: Not reported
 Leak Detection: Stock Inventor

Tank Num: 002
 Container Num: WH002
 Year Installed: Not reported
 Tank Capacity: 00000000
 Tank Used for: WASTE
 Type of Fuel: Not reported
 Container Construction Thickness: 6
 Leak Detection: None

Map ID
 Direction
 Distance
 Elevation

MAP FINDINGS

Site

Database(s)

EDR ID Number
 EPA ID Number

LITTON G&CS DIV. (Continued)

U001568052

Tank Num: 003
 Container Num: WH003
 Year Installed: Not reported
 Tank Capacity: 00001200
 Tank Used for: PRODUCT
 Type of Fuel: Not reported
 Container Construction Thickness: 6
 Leak Detection: Stock Inventor

L65
ESE
1/8-1/4
0.198 mi.
1046 ft.

WOODLAND HILLS VILLAGE
20929 VENTURA
WOODLAND HILLS, CA 91364

CPS-SLIC S105119580
N/A

Site 1 of 18 in cluster L

Relative:
Higher

SLIC REG 4:
 Region: 4
 Facility Status: Post Remediation Monitoring
 SLIC: 1050
 Substance: PCE
 Staff: MZ

Actual:
905 ft.

L66
ESE
1/8-1/4
0.198 mi.
1046 ft.

VALLEY COUNTRY MART
20929 VENTURA BLVD
WOODLAND HILLS, CA 91364

RCRA-LQG 1000594412
FINDS CAD983582412
ECHO
HAZNET
HWTS

Site 2 of 18 in cluster L

Relative:
Higher

RCRA-LQG:
 Date Form Received by Agency: 20160725
 Handler Name: VALLEY COUNTRY MART
 Handler Address: 20929 VENTURA BLVD
 Handler City,State,Zip: WOODLAND HILLS, CA 91364
 EPA ID: CAD983582412
 Contact Name: ROXANA FERGUSON
 Contact Address: E 7TH ST STE 200
 Contact City,State,Zip: LOS ANGELES, CA 90021
 Contact Telephone: 213-290-9658
 Contact Fax: Not reported
 Contact Email: RFERGUSON@ATLAS-CAP.COM
 Contact Title: PROPERTY MANAGER
 EPA Region: 09
 Land Type: Private
 Federal Waste Generator Description: Large Quantity Generator
 Non-Notifier: Not reported
 Biennial Report Cycle: Not reported
 Accessibility: Not reported
 Active Site Indicator: Handler Activities
 State District Owner: CA
 State District: 3
 Mailing Address: E 7TH ST STE 200
 Mailing City,State,Zip: LOS ANGELES, CA 90021
 Owner Name: WOODLAND OWNER LLC
 Owner Type: Private
 Operator Name: VALLEY COUNTRY MART
 Operator Type: Private

Actual:
905 ft.

Map ID
 Direction
 Distance
 Elevation

MAP FINDINGS

Site

Database(s)

EDR ID Number
 EPA ID Number

VALLEY COUNTRY MART (Continued)

1000594412

Short-Term Generator Activity:	No
Importer Activity:	No
Mixed Waste Generator:	No
Transporter Activity:	No
Transfer Facility Activity:	No
Recycler Activity with Storage:	No
Small Quantity On-Site Burner Exemption:	No
Smelting Melting and Refining Furnace Exemption:	No
Underground Injection Control:	No
Off-Site Waste Receipt:	No
Universal Waste Indicator:	No
Universal Waste Destination Facility:	No
Federal Universal Waste:	No
Active Site Fed-Reg Treatment Storage and Disposal Facility:	Not reported
Active Site Converter Treatment storage and Disposal Facility:	Not reported
Active Site State-Reg Treatment Storage and Disposal Facility:	Not reported
Active Site State-Reg Handler:	---
Federal Facility Indicator:	Not reported
Hazardous Secondary Material Indicator:	NN
Sub-Part K Indicator:	Not reported
Commercial TSD Indicator:	No
Treatment Storage and Disposal Type:	Not reported
2018 GPRA Permit Baseline:	Not on the Baseline
2018 GPRA Renewals Baseline:	Not on the Baseline
Permit Renewals Workload Universe:	Not reported
Permit Workload Universe:	Not reported
Permit Progress Universe:	Not reported
Post-Closure Workload Universe:	Not reported
Closure Workload Universe:	Not reported
202 GPRA Corrective Action Baseline:	No
Corrective Action Workload Universe:	No
Subject to Corrective Action Universe:	No
Non-TSDFs Where RCRA CA has Been Imposed Universe:	No
TSDFs Potentially Subject to CA Under 3004 (u)/(v) Universe:	No
TSDFs Only Subject to CA under Discretionary Auth Universe:	No
Corrective Action Priority Ranking:	No NCAPS ranking
Environmental Control Indicator:	No
Institutional Control Indicator:	No
Human Exposure Controls Indicator:	N/A
Groundwater Controls Indicator:	N/A
Operating TSDF Universe:	Not reported
Full Enforcement Universe:	Not reported
Significant Non-Complier Universe:	No
Unaddressed Significant Non-Complier Universe:	No
Addressed Significant Non-Complier Universe:	No
Significant Non-Complier With a Compliance Schedule Universe:	No
Financial Assurance Required:	Not reported
Handler Date of Last Change:	20160823
Recognized Trader-Importer:	No
Recognized Trader-Exporter:	No
Importer of Spent Lead Acid Batteries:	No
Exporter of Spent Lead Acid Batteries:	No
Recycler Activity Without Storage:	Not reported
Manifest Broker:	Not reported
Sub-Part P Indicator:	No

Map ID
Direction
Distance
Elevation

MAP FINDINGS

Site

Database(s)

EDR ID Number
EPA ID Number

VALLEY COUNTRY MART (Continued)

1000594412

Hazardous Waste Summary:

Waste Code: F002

Waste Description: THE FOLLOWING SPENT HALOGENATED SOLVENTS: TETRACHLOROETHYLENE, METHYLENE CHLORIDE, TRICHLOROETHYLENE, 1,1,1-TRICHLOROETHANE, CHLOROENZENE, 1,1,2-TRICHLORO-1,2,2-TRIFLUOROETHANE, ORTHO-DICHLOROBENZENE, TRICHLOROFLUOROMETHANE, AND 1,1,2, TRICHLOROETHANE; ALL SPENT SOLVENT MIXTURES/BLENDS CONTAINING, BEFORE USE, A TOTAL OF TEN PERCENT OR MORE (BY VOLUME) OF ONE OR MORE OF THE ABOVE HALOGENATED SOLVENTS OR THOSE SOLVENTS LISTED IN F001, F004, AND F005; AND STILL BOTTOMS FROM THE RECOVERY OF THESE SPENT SOLVENTS AND SPENT SOLVENT MIXTURES.

Handler - Owner Operator:

Owner/Operator Indicator: Owner
Owner/Operator Name: SONG CHANG JOO
Legal Status: Private
Date Became Current: Not reported
Date Ended Current: Not reported
Owner/Operator Address: NOT REQUIRED
Owner/Operator City,State,Zip: NOT REQUIRED, ME 99999
Owner/Operator Telephone: 415-555-1212
Owner/Operator Telephone Ext: Not reported
Owner/Operator Fax: Not reported
Owner/Operator Email: Not reported

Owner/Operator Indicator: Operator
Owner/Operator Name: VALLEY COUNTRY MART
Legal Status: Private
Date Became Current: 20160609
Date Ended Current: Not reported
Owner/Operator Address: Not reported
Owner/Operator City,State,Zip: Not reported
Owner/Operator Telephone: Not reported
Owner/Operator Telephone Ext: Not reported
Owner/Operator Fax: Not reported
Owner/Operator Email: Not reported

Owner/Operator Indicator: Owner
Owner/Operator Name: WOODLAND OWNER LLC
Legal Status: Private
Date Became Current: 20160609
Date Ended Current: Not reported
Owner/Operator Address: 450 PARK AVE, FLR 4
Owner/Operator City,State,Zip: NEW YORK, NY 10022
Owner/Operator Telephone: 212-554-2250
Owner/Operator Telephone Ext: Not reported
Owner/Operator Fax: Not reported
Owner/Operator Email: Not reported

Owner/Operator Indicator: Operator
Owner/Operator Name: NOT REQUIRED
Legal Status: Private
Date Became Current: Not reported
Date Ended Current: Not reported
Owner/Operator Address: NOT REQUIRED
Owner/Operator City,State,Zip: NOT REQUIRED, ME 99999

Map ID
Direction
Distance
Elevation

MAP FINDINGS

Site

Database(s)

EDR ID Number
EPA ID Number

VALLEY COUNTRY MART (Continued)

1000594412

Owner/Operator Telephone: 415-555-1212
Owner/Operator Telephone Ext: Not reported
Owner/Operator Fax: Not reported
Owner/Operator Email: Not reported

Historic Generators:

Receive Date: 19910522
Handler Name: CHIC CLEANERS
Federal Waste Generator Description: Small Quantity Generator
State District Owner: CA
Large Quantity Handler of Universal Waste: No
Recognized Trader Importer: No
Recognized Trader Exporter: No
Spent Lead Acid Battery Importer: No
Spent Lead Acid Battery Exporter: No
Current Record: No
Non Storage Recycler Activity: Not reported
Electronic Manifest Broker: Not reported

Receive Date: 20160725
Handler Name: VALLEY COUNTRY MART
Federal Waste Generator Description: Large Quantity Generator
State District Owner: CA
Large Quantity Handler of Universal Waste: No
Recognized Trader Importer: No
Recognized Trader Exporter: No
Spent Lead Acid Battery Importer: No
Spent Lead Acid Battery Exporter: No
Current Record: Yes
Non Storage Recycler Activity: Not reported
Electronic Manifest Broker: Not reported

List of NAICS Codes and Descriptions:

NAICS Code: 53112
NAICS Description: LESSORS OF NONRESIDENTIAL BUILDINGS (EXCEPT MINIWAREHOUSES)

Facility Has Received Notices of Violations:

Violations: No Violations Found

Evaluation Action Summary:

Evaluations: No Evaluations Found

FINDS:

Registry ID: 110002844389

Click Here:

Environmental Interest/Information System:

RCRAInfo is a national information system that supports the Resource Conservation and Recovery Act (RCRA) program through the tracking of events and activities related to facilities that generate, transport, and treat, store, or dispose of hazardous waste. RCRAInfo allows RCRA program staff to track the notification, permit, compliance, and corrective action activities required under RCRA.

Map ID
Direction
Distance
Elevation

MAP FINDINGS

Site

Database(s)

EDR ID Number
EPA ID Number

VALLEY COUNTRY MART (Continued)

1000594412

STATE MASTER

[Click this hyperlink](#) while viewing on your computer to access additional FINDS: detail in the EDR Site Report.

ECHO:

Envid: 1000594412
Registry ID: 110002844389
DFR URL: <http://echo.epa.gov/detailed-facility-report?fid=110002844389>
Name: VALLEY COUNTRY MART
Address: 20929 VENTURA BLVD
City,State,Zip: WOODLAND HILLS, CA 91364

HAZNET:

Name: VALLEY COUNTRY MART
Address: 20929 VENTURA BLVD
Address 2: Not reported
City,State,Zip: WOODLAND HILLS, CA 913640000
Contact: ROXANA FERGUSON
Telephone: 2132909658
Mailing Name: Not reported
Mailing Address: 1318 E 7TH ST STE 200

Year: 2016
Gepaid: CAD983582412
TSD EPA ID: Not reported
CA Waste Code: 611 - Contaminated soil from site clean-up
Disposal Method: H132 - Landfill Or Surface Impoundment That Will Be Closed As Landfill(To Include On-Site Treatment And/Or Stabilization)
Tons: 736.02

Year: 2016
Gepaid: CAD983582412
TSD EPA ID: AZC950823111
CA Waste Code: 151 - Asbestos containing waste
Disposal Method: H132 - Landfill Or Surface Impoundment That Will Be Closed As Landfill(To Include On-Site Treatment And/Or Stabilization)
Tons: 7.13

Year: 2016
Gepaid: CAD983582412
TSD EPA ID: NVT330010000
CA Waste Code: 611 - Contaminated soil from site clean-up
Disposal Method: H132 - Landfill Or Surface Impoundment That Will Be Closed As Landfill(To Include On-Site Treatment And/Or Stabilization)
Tons: 25.38

Year: 2016
Gepaid: CAD983582412
TSD EPA ID: Not reported
CA Waste Code: 611 - Contaminated soil from site clean-up
Disposal Method: H039 - Other Recovery Of Reclamation For Reuse Including Acid Regeneration, Organics Recovery Ect
Tons: 126.9

Year: 1998
Gepaid: CAD983582412

Map ID
Direction
Distance
Elevation

MAP FINDINGS

Site

Database(s)

EDR ID Number
EPA ID Number

VALLEY COUNTRY MART (Continued)

1000594412

TSD EPA ID: CAD981397417
CA Waste Code: 211 - Halogenated solvents (chloroforms, methyl chloride, perchloroethylene, etc)
Disposal Method: R01 - Recycler
Tons: 0.2107

Year: 1997
Gepaid: CAD983582412
TSD EPA ID: CAD981397417
CA Waste Code: 211 - Halogenated solvents (chloroforms, methyl chloride, perchloroethylene, etc)
Disposal Method: R01 - Recycler
Tons: 1.0535

Year: 1996
Gepaid: CAD983582412
TSD EPA ID: CAD981397417
CA Waste Code: 211 - Halogenated solvents (chloroforms, methyl chloride, perchloroethylene, etc)
Disposal Method: R01 - Recycler
Tons: 1.2642

Year: 1995
Gepaid: CAD983582412
TSD EPA ID: CAD981397417
CA Waste Code: -
Disposal Method: R01 - Recycler
Tons: 0

Year: 1995
Gepaid: CAD983582412
TSD EPA ID: CAD981397417
CA Waste Code: 211 - Halogenated solvents (chloroforms, methyl chloride, perchloroethylene, etc)
Disposal Method: R01 - Recycler
Tons: 1.0535

Additional Info:

Year: 1995
Gen EPA ID: CAD983582412

Shipment Date: 19951103
Creation Date: 7/29/1996 0:00:00
Receipt Date: 19951106
Manifest ID: 95885096
Trans EPA ID: CAD981414386
Trans Name: Not reported
Trans 2 EPA ID: Not reported
Trans 2 Name: Not reported
TSD EPA ID: CAD981397417
Trans Name: Not reported
TSD Alt EPA ID: Not reported
TSD Alt Name: Not reported
Waste Code Description: 211 - Halogenated solvents (chloroform, methyl chloride, perchloroethylene, etc.)
RCRA Code: F002

Map ID
Direction
Distance
Elevation

MAP FINDINGS

Site

Database(s)

EDR ID Number
EPA ID Number

VALLEY COUNTRY MART (Continued)

1000594412

Meth Code:	R01 - Recycler
Quantity Tons:	0.4214
Waste Quantity:	0.5
Quantity Unit:	Y
Additional Code 1:	Not reported
Additional Code 2:	Not reported
Additional Code 3:	Not reported
Additional Code 4:	Not reported
Additional Code 5:	Not reported
Shipment Date:	19951103
Creation Date:	7/29/1996 0:00:00
Receipt Date:	19951106
Manifest ID:	95885096
Trans EPA ID:	CAD981414386
Trans Name:	Not reported
Trans 2 EPA ID:	Not reported
Trans 2 Name:	Not reported
TSDf EPA ID:	CAD981397417
Trans Name:	Not reported
TSDf Alt EPA ID:	Not reported
TSDf Alt Name:	Not reported
Waste Code Description:	211 - Halogenated solvents (chloroform, methyl chloride, perchloroethylene, etc.
RCRA Code:	F002
Meth Code:	R01 - Recycler
Quantity Tons:	0
Waste Quantity:	0
Quantity Unit:	G
Additional Code 1:	Not reported
Additional Code 2:	Not reported
Additional Code 3:	Not reported
Additional Code 4:	Not reported
Additional Code 5:	Not reported
Shipment Date:	19950613
Creation Date:	4/3/1996 0:00:00
Receipt Date:	19950614
Manifest ID:	95661951
Trans EPA ID:	CAD981414386
Trans Name:	Not reported
Trans 2 EPA ID:	Not reported
Trans 2 Name:	Not reported
TSDf EPA ID:	CAD981397417
Trans Name:	Not reported
TSDf Alt EPA ID:	CAD981397417
TSDf Alt Name:	Not reported
Waste Code Description:	211 - Halogenated solvents (chloroform, methyl chloride, perchloroethylene, etc.
RCRA Code:	F002
Meth Code:	R01 - Recycler
Quantity Tons:	0
Waste Quantity:	0
Quantity Unit:	G
Additional Code 1:	Not reported
Additional Code 2:	Not reported
Additional Code 3:	Not reported

Map ID
Direction
Distance
Elevation

MAP FINDINGS

Site

Database(s)

EDR ID Number
EPA ID Number

VALLEY COUNTRY MART (Continued)

1000594412

Additional Code 4:	Not reported
Additional Code 5:	Not reported
Shipment Date:	19950613
Creation Date:	4/3/1996 0:00:00
Receipt Date:	19950614
Manifest ID:	95661951
Trans EPA ID:	CAD981414386
Trans Name:	Not reported
Trans 2 EPA ID:	Not reported
Trans 2 Name:	Not reported
TSDf EPA ID:	CAD981397417
Trans Name:	Not reported
TSDf Alt EPA ID:	CAD981397417
TSDf Alt Name:	Not reported
Waste Code Description:	211 - Halogenated solvents (chloroform, methyl chloride, perchloroethylene, etc.
RCRA Code:	F002
Meth Code:	R01 - Recycler
Quantity Tons:	0.4214
Waste Quantity:	0.5
Quantity Unit:	Y
Additional Code 1:	Not reported
Additional Code 2:	Not reported
Additional Code 3:	Not reported
Additional Code 4:	Not reported
Additional Code 5:	Not reported
Shipment Date:	19950117
Creation Date:	3/29/1996 0:00:00
Receipt Date:	19950118
Manifest ID:	95217009
Trans EPA ID:	CAD981414386
Trans Name:	Not reported
Trans 2 EPA ID:	Not reported
Trans 2 Name:	Not reported
TSDf EPA ID:	CAD981397417
Trans Name:	Not reported
TSDf Alt EPA ID:	CAD981397417
TSDf Alt Name:	Not reported
Waste Code Description:	- Not reported
RCRA Code:	Not reported
Meth Code:	R01 - Recycler
Quantity Tons:	0
Waste Quantity:	0
Quantity Unit:	Not reported
Additional Code 1:	Not reported
Additional Code 2:	Not reported
Additional Code 3:	Not reported
Additional Code 4:	Not reported
Additional Code 5:	Not reported
Shipment Date:	19950117
Creation Date:	3/29/1996 0:00:00
Receipt Date:	19950118
Manifest ID:	95217009
Trans EPA ID:	CAD981414386

Map ID
Direction
Distance
Elevation

MAP FINDINGS

Site

Database(s)

EDR ID Number
EPA ID Number

VALLEY COUNTRY MART (Continued)

1000594412

Trans Name:	Not reported
Trans 2 EPA ID:	Not reported
Trans 2 Name:	Not reported
TSDf EPA ID:	CAD981397417
Trans Name:	Not reported
TSDf Alt EPA ID:	CAD981397417
TSDf Alt Name:	Not reported
Waste Code Description:	211 - Halogenated solvents (chloroform, methyl chloride, perchloroethylene, etc.
RCRA Code:	F002
Meth Code:	R01 - Recycler
Quantity Tons:	0.2107
Waste Quantity:	0.25
Quantity Unit:	Y
Additional Code 1:	Not reported
Additional Code 2:	Not reported
Additional Code 3:	Not reported
Additional Code 4:	Not reported
Additional Code 5:	Not reported
Additional Info:	
Year:	1997
Gen EPA ID:	CAD983582412
Shipment Date: 19971208	
Creation Date: 3/31/1998 0:00:00	
Receipt Date: 19971209	
Manifest ID: 97285246	
Trans EPA ID: CAD981414386	
Trans Name: Not reported	
Trans 2 EPA ID: Not reported	
Trans 2 Name: Not reported	
TSDf EPA ID: CAD981397417	
Trans Name: Not reported	
TSDf Alt EPA ID: CAD981397417	
TSDf Alt Name: Not reported	
Waste Code Description:	211 - Halogenated solvents (chloroform, methyl chloride, perchloroethylene, etc.
RCRA Code:	F002
Meth Code:	R01 - Recycler
Quantity Tons:	0
Waste Quantity:	0
Quantity Unit:	G
Additional Code 1:	Not reported
Additional Code 2:	Not reported
Additional Code 3:	Not reported
Additional Code 4:	Not reported
Additional Code 5:	Not reported
Shipment Date: 19971208	
Creation Date: 3/31/1998 0:00:00	
Receipt Date: 19971209	
Manifest ID: 97285246	
Trans EPA ID: CAD981414386	
Trans Name: Not reported	
Trans 2 EPA ID: Not reported	
Trans 2 Name: Not reported	

Map ID
Direction
Distance
Elevation

MAP FINDINGS

Site

Database(s)

EDR ID Number
EPA ID Number

VALLEY COUNTRY MART (Continued)

1000594412

TSDF EPA ID: CAD981397417
Trans Name: Not reported
TSDF Alt EPA ID: CAD981397417
TSDF Alt Name: Not reported
Waste Code Description: 211 - Halogenated solvents (chloroform, methyl chloride, perchloroethylene, etc.

RCRA Code: F002
Meth Code: R01 - Recycler
Quantity Tons: 0.4214
Waste Quantity: 0.5
Quantity Unit: Y
Additional Code 1: Not reported
Additional Code 2: Not reported
Additional Code 3: Not reported
Additional Code 4: Not reported
Additional Code 5: Not reported

Shipment Date: 19970729
Creation Date: 12/4/1997 0:00:00
Receipt Date: 19970730
Manifest ID: 96742277
Trans EPA ID: CAD981414386
Trans Name: Not reported
Trans 2 EPA ID: Not reported
Trans 2 Name: Not reported
TSDF EPA ID: CAD981397417
Trans Name: Not reported
TSDF Alt EPA ID: Not reported
TSDF Alt Name: Not reported
Waste Code Description: 211 - Halogenated solvents (chloroform, methyl chloride, perchloroethylene, etc.

RCRA Code: F002
Meth Code: R01 - Recycler
Quantity Tons: 0.4214
Waste Quantity: 0.5
Quantity Unit: Y
Additional Code 1: Not reported
Additional Code 2: Not reported
Additional Code 3: Not reported
Additional Code 4: Not reported
Additional Code 5: Not reported

Shipment Date: 19970729
Creation Date: 12/4/1997 0:00:00
Receipt Date: 19970730
Manifest ID: 96742277
Trans EPA ID: CAD981414386
Trans Name: Not reported
Trans 2 EPA ID: Not reported
Trans 2 Name: Not reported
TSDF EPA ID: CAD981397417
Trans Name: Not reported
TSDF Alt EPA ID: Not reported
TSDF Alt Name: Not reported
Waste Code Description: 211 - Halogenated solvents (chloroform, methyl chloride, perchloroethylene, etc.

RCRA Code: F002

Map ID
Direction
Distance
Elevation

MAP FINDINGS

Site

Database(s)

EDR ID Number
EPA ID Number

VALLEY COUNTRY MART (Continued)

1000594412

Meth Code: R01 - Recycler
Quantity Tons: 0
Waste Quantity: 0
Quantity Unit: G
Additional Code 1: Not reported
Additional Code 2: Not reported
Additional Code 3: Not reported
Additional Code 4: Not reported
Additional Code 5: Not reported

Shipment Date: 19970425
Creation Date: 7/17/1997 0:00:00
Receipt Date: 19970428
Manifest ID: 96834768
Trans EPA ID: CAD981414386
Trans Name: Not reported
Trans 2 EPA ID: Not reported
Trans 2 Name: Not reported
TSDf EPA ID: CAD981397417
Trans Name: Not reported
TSDf Alt EPA ID: Not reported
TSDf Alt Name: Not reported
Waste Code Description: 211 - Halogenated solvents (chloroform, methyl chloride, perchloroethylene, etc.

RCRA Code: F002
Meth Code: R01 - Recycler
Quantity Tons: 0
Waste Quantity: 0
Quantity Unit: Not reported
Additional Code 1: Not reported
Additional Code 2: Not reported
Additional Code 3: Not reported
Additional Code 4: Not reported
Additional Code 5: Not reported

Shipment Date: 19970425
Creation Date: 7/17/1997 0:00:00
Receipt Date: 19970428
Manifest ID: 96834768
Trans EPA ID: CAD981414386
Trans Name: Not reported
Trans 2 EPA ID: Not reported
Trans 2 Name: Not reported
TSDf EPA ID: CAD981397417
Trans Name: Not reported
TSDf Alt EPA ID: Not reported
TSDf Alt Name: Not reported
Waste Code Description: 211 - Halogenated solvents (chloroform, methyl chloride, perchloroethylene, etc.

RCRA Code: F002
Meth Code: R01 - Recycler
Quantity Tons: 0.2107
Waste Quantity: 0.25
Quantity Unit: Y
Additional Code 1: Not reported
Additional Code 2: Not reported
Additional Code 3: Not reported

Map ID
Direction
Distance
Elevation

MAP FINDINGS

Site

Database(s)

EDR ID Number
EPA ID Number

VALLEY COUNTRY MART (Continued)

1000594412

Additional Code 4: Not reported
Additional Code 5: Not reported

Additional Info:

Year: 1996
Gen EPA ID: CAD983582412

Shipment Date: 19961220
Creation Date: 5/30/1997 0:00:00
Receipt Date: 19961223
Manifest ID: 96315268
Trans EPA ID: CAD981414386
Trans Name: Not reported
Trans 2 EPA ID: Not reported
Trans 2 Name: Not reported
TSDf EPA ID: CAD981397417
Trans Name: Not reported
TSDf Alt EPA ID: Not reported
TSDf Alt Name: Not reported
Waste Code Description: 211 - Halogenated solvents (chloroform, methyl chloride, perchloroethylene, etc.

RCRA Code: F002
Meth Code: R01 - Recycler
Quantity Tons: 0
Waste Quantity: 0
Quantity Unit: Not reported
Additional Code 1: Not reported
Additional Code 2: Not reported
Additional Code 3: Not reported
Additional Code 4: Not reported
Additional Code 5: Not reported

Shipment Date: 19961220
Creation Date: 5/30/1997 0:00:00
Receipt Date: 19961223
Manifest ID: 96315268
Trans EPA ID: CAD981414386
Trans Name: Not reported
Trans 2 EPA ID: Not reported
Trans 2 Name: Not reported
TSDf EPA ID: CAD981397417
Trans Name: Not reported
TSDf Alt EPA ID: Not reported
TSDf Alt Name: Not reported
Waste Code Description: 211 - Halogenated solvents (chloroform, methyl chloride, perchloroethylene, etc.

RCRA Code: F002
Meth Code: R01 - Recycler
Quantity Tons: 0.4214
Waste Quantity: 0.5
Quantity Unit: Y
Additional Code 1: Not reported
Additional Code 2: Not reported
Additional Code 3: Not reported
Additional Code 4: Not reported
Additional Code 5: Not reported

Map ID
Direction
Distance
Elevation

MAP FINDINGS

Site

Database(s)

EDR ID Number
EPA ID Number

VALLEY COUNTRY MART (Continued)

1000594412

Shipment Date: 19960912
Creation Date: 5/21/1997 0:00:00
Receipt Date: 19960913
Manifest ID: 96535611
Trans EPA ID: CAD981414386
Trans Name: Not reported
Trans 2 EPA ID: Not reported
Trans 2 Name: Not reported
TSDf EPA ID: CAD981397417
Trans Name: Not reported
TSDf Alt EPA ID: Not reported
TSDf Alt Name: Not reported
Waste Code Description: 211 - Halogenated solvents (chloroform, methyl chloride, perchloroethylene, etc.)

RCRA Code: F002
Meth Code: R01 - Recycler
Quantity Tons: 0.4214
Waste Quantity: 0.5
Quantity Unit: Y
Additional Code 1: Not reported
Additional Code 2: Not reported
Additional Code 3: Not reported
Additional Code 4: Not reported
Additional Code 5: Not reported

Shipment Date: 19960912
Creation Date: 5/21/1997 0:00:00
Receipt Date: 19960913
Manifest ID: 96535611
Trans EPA ID: CAD981414386
Trans Name: Not reported
Trans 2 EPA ID: Not reported
Trans 2 Name: Not reported
TSDf EPA ID: CAD981397417
Trans Name: Not reported
TSDf Alt EPA ID: Not reported
TSDf Alt Name: Not reported
Waste Code Description: 211 - Halogenated solvents (chloroform, methyl chloride, perchloroethylene, etc.)

RCRA Code: F002
Meth Code: R01 - Recycler
Quantity Tons: 0
Waste Quantity: 0
Quantity Unit: G
Additional Code 1: Not reported
Additional Code 2: Not reported
Additional Code 3: Not reported
Additional Code 4: Not reported
Additional Code 5: Not reported

Shipment Date: 19960313
Creation Date: 10/16/1996 0:00:00
Receipt Date: 19960314
Manifest ID: 96028408
Trans EPA ID: CAD981414386
Trans Name: Not reported
Trans 2 EPA ID: Not reported

Map ID
Direction
Distance
Elevation

MAP FINDINGS

Site

Database(s)

EDR ID Number
EPA ID Number

VALLEY COUNTRY MART (Continued)

1000594412

Trans 2 Name: Not reported
TSDf EPA ID: CAD981397417
Trans Name: Not reported
TSDf Alt EPA ID: Not reported
TSDf Alt Name: Not reported
Waste Code Description: 211 - Halogenated solvents (chloroform, methyl chloride, perchloroethylene, etc.
RCRA Code: F002
Meth Code: R01 - Recycler
Quantity Tons: 0
Waste Quantity: 0
Quantity Unit: G
Additional Code 1: Not reported
Additional Code 2: Not reported
Additional Code 3: Not reported
Additional Code 4: Not reported
Additional Code 5: Not reported

Shipment Date: 19960313
Creation Date: 10/16/1996 0:00:00
Receipt Date: 19960314
Manifest ID: 96028408
Trans EPA ID: CAD981414386
Trans Name: Not reported
Trans 2 EPA ID: Not reported
Trans 2 Name: Not reported
TSDf EPA ID: CAD981397417
Trans Name: Not reported
TSDf Alt EPA ID: Not reported
TSDf Alt Name: Not reported
Waste Code Description: 211 - Halogenated solvents (chloroform, methyl chloride, perchloroethylene, etc.
RCRA Code: F002
Meth Code: R01 - Recycler
Quantity Tons: 0.4214
Waste Quantity: 0.5
Quantity Unit: Y
Additional Code 1: Not reported
Additional Code 2: Not reported
Additional Code 3: Not reported
Additional Code 4: Not reported
Additional Code 5: Not reported

Additional Info:
Year: 1998
Gen EPA ID: CAD983582412
Shipment Date: 19980609
Creation Date: 9/15/1998 0:00:00
Receipt Date: 19980610
Manifest ID: 98347707
Trans EPA ID: CAD981414386
Trans Name: Not reported
Trans 2 EPA ID: Not reported
Trans 2 Name: Not reported
TSDf EPA ID: CAD981397417
Trans Name: Not reported

Map ID
Direction
Distance
Elevation

MAP FINDINGS

Site

Database(s)

EDR ID Number
EPA ID Number

VALLEY COUNTRY MART (Continued)

1000594412

TSDF Alt EPA ID: Not reported
TSDF Alt Name: Not reported
Waste Code Description: 211 - Halogenated solvents (chloroform, methyl chloride, perchloroethylene, etc.
RCRA Code: F002
Meth Code: R01 - Recycler
Quantity Tons: 0
Waste Quantity: 0
Quantity Unit: Not reported
Additional Code 1: Not reported
Additional Code 2: Not reported
Additional Code 3: Not reported
Additional Code 4: Not reported
Additional Code 5: Not reported

Shipment Date: 19980609
Creation Date: 9/15/1998 0:00:00
Receipt Date: 19980610
Manifest ID: 98347707
Trans EPA ID: CAD981414386
Trans Name: Not reported
Trans 2 EPA ID: Not reported
Trans 2 Name: Not reported
TSDF EPA ID: CAD981397417
Trans Name: Not reported
TSDF Alt EPA ID: Not reported
TSDF Alt Name: Not reported
Waste Code Description: 211 - Halogenated solvents (chloroform, methyl chloride, perchloroethylene, etc.

RCRA Code: F002
Meth Code: R01 - Recycler
Quantity Tons: 0.2107
Waste Quantity: 0.25
Quantity Unit: Y
Additional Code 1: Not reported
Additional Code 2: Not reported
Additional Code 3: Not reported
Additional Code 4: Not reported
Additional Code 5: Not reported

HWTS:

Name: VALLEY COUNTRY MART
Address: 20929 VENTURA BLVD
Address 2: Not reported
City,State,Zip: WOODLAND HILLS, CA 91364
EPA ID: CAD983582412
Inactive Date: 06/30/2017
Create Date: 05/22/1991
Last Act Date: Not reported
Mailing Name: Not reported
Mailing Address: 1318 E 7TH ST STE 200
Mailing Address 2: Not reported
Mailing City,State,Zip: LOS ANGELES, CA 90021
Owner Name: WOODLAND OWNER LLC
Owner Address: 450 PARK AVE, FLR 4
Owner Address 2: Not reported
Owner City,State,Zip: NEW YORK, NY 10022

Map ID
 Direction
 Distance
 Elevation

MAP FINDINGS

Site

Database(s)

EDR ID Number
 EPA ID Number

VALLEY COUNTRY MART (Continued)

1000594412

Contact Name: ROXANA FERGUSON
 Contact Address: 1318 E 7TH ST STE 200
 Contact Address 2: Not reported
 City,State,Zip: LOS ANGELES, CA 90021
 Facility Status: Inactive
 Facility Type: PERMANENT
 Category: FEDERAL
 Latitude: 34.166498
 Longitude: -118.589123

NAICS:

EPA ID: CAD983582412
 Create Date: 2016-08-23 15:18:30.853
 NAICS Code: 99999
 NAICS Description: Not Otherwise Specified
 Issued EPA ID Date: 1991-05-22 00:00:00
 Inactive Date: 2017-06-30 00:00:00
 Facility Name: VALLEY COUNTRY MART
 Facility Address: 20929 VENTURA BLVD
 Facility Address 2: Not reported
 Facility City: WOODLAND HILLS
 Facility County: Not reported
 Facility State: CA
 Facility Zip: 913640000

L67
ESE
1/8-1/4
0.198 mi.
1046 ft.

CHIC DRY CLEANERS
20929 VENTURA BLVD #33
WOODLAND HILLS, CA 91364

DRYCLEANERS **S121696442**
N/A

Site 3 of 18 in cluster L

Relative:
Higher

DRYCLEAN SOUTH COAST:

Actual:
905 ft.

Name: CHIC DRY CLEANERS
 Address: 20929 VENTURA BLVD #33
 City,State,Zip: WOODLAND HILLS, CA 91364
 Facility ID: 16146
 Application Number: C43339
 Permit Number: M18303
 Status: O
 Representative Name: Not reported
 Representative Telephone: Not reported
 Permit Status: INACTIVE
 BCAT Number: 000234
 BCAT Description: DRY CLEANING EQUIP PERCHLOROETHYLENE
 CCAT Number: Not reported
 CCAT Description: Not reported
 UTM East: 0
 UTM North: 0
 Application Date: 12/31/9999
 PO Issue Date: 05/25/1983
 NAICS Code: Not reported
 SIC Code: 7216

Map ID
Direction
Distance
Elevation

MAP FINDINGS

Site

Database(s)

EDR ID Number
EPA ID Number

L68
ESE
1/8-1/4
0.198 mi.
1046 ft.

COSMOPROF BEAUTY
20929 VENTURA BLVD # 30-31
WOODLAND HILLS, CA 91364

Site 4 of 18 in cluster L

Relative:
Higher

Actual:
905 ft.

CPS-SLIC:

Name: WOODLAND HILLS VILLAGE #1
Address: 20929 VENTURA BLVD
City,State,Zip: WOODLAND HILLS, CA 91364
Region: STATE
Facility Status: Completed - Case Closed
Status Date: 07/12/2017
Global Id: SLT43684682
Lead Agency: LOS ANGELES RWQCB (REGION 4)
Lead Agency Case Number: Not reported
Latitude: 34.167185
Longitude: -118.589453
Case Type: Cleanup Program Site
Case Worker: JY
Local Agency: Not reported
RB Case Number: 1050
File Location: Regional Board
Potential Media Affected: Aquifer used for drinking water supply, Soil, Soil Vapor
Potential Contaminants of Concern: Tetrachloroethylene (PCE)
Site History: Groundwater monitoring is ongoing. Residual VOC contamination in the un-excavated deeper soil remains, and the RP wants to address the pending soil cleanup when the Shopping center is demolished.

CPS-SLIC
CERS HAZ WASTE
DEED
EMI
HAZNET
CERS
HWTS

S106828594
N/A

[Click here to access the California GeoTracker records for this facility:](#)

Name: WOODLAND HILLS VILLAGE #2
Address: 20929 VENTURA BOULEVARD
City,State,Zip: WOODLAND HILLS, CA 91364
Region: STATE
Facility Status: Completed - Case Closed
Status Date: 07/12/2017
Global Id: T10000008420
Lead Agency: LOS ANGELES RWQCB (REGION 4)
Lead Agency Case Number: Not reported
Latitude: 34.16686
Longitude: -118.58959
Case Type: Cleanup Program Site
Case Worker: JY
Local Agency: Not reported
RB Case Number: 1050A
File Location: Regional Board
Potential Media Affected: Soil, Soil Vapor
Potential Contaminants of Concern: Tetrachloroethylene (PCE)
Site History: Former dry cleaner

[Click here to access the California GeoTracker records for this facility:](#)

CERS HAZ WASTE:

Name: COSMOPROF #9319
Address: 20929 VENTURA BLVD # 30-31
City,State,Zip: WOODLAND HILLS, CA 91364

Map ID
Direction
Distance
Elevation

MAP FINDINGS

Site

Database(s)

EDR ID Number
EPA ID Number

COSMOPROF BEAUTY (Continued)

S106828594

Site ID: 366849
CERS ID: 10665751
CERS Description: Hazardous Waste Generator

DEED:

Name: WOODLAND HILLS VILLAGE #1
Address: 20929 VENTURA BLVD
City,State,Zip: WOODLAND HILLS, CA 91364
Envirostor ID: SLT43684682
Area: Not reported
Sub Area: Not reported
Site Type: SLIC
Status: COMPLETED - CASE CLOSED
Agency: SWRCB
Covenant Uploaded: Y
Deed Date(s): 05/09/2002
File Name: Geotracker Land Use/Deed Restrictions

EMI:

Name: CHIC CLEANERS, CHANG SOO SONG
Address: 20929 VENTURA BL #33
City,State,Zip: WOODLAND HILLS, CA 91364
Year: 1987
County Code: 19
Air Basin: SC
Facility ID: 52369
Air District Name: SC
SIC Code: 7216
Air District Name: SOUTH COAST AQMD
Community Health Air Pollution Info System: Not reported
Consolidated Emission Reporting Rule: Not reported
Total Organic Hydrocarbon Gases Tons/Yr: 2
Reactive Organic Gases Tons/Yr: 0
Carbon Monoxide Emissions Tons/Yr: 0
NOX - Oxides of Nitrogen Tons/Yr: 0
SOX - Oxides of Sulphur Tons/Yr: 0
Particulate Matter Tons/Yr: 0
Part. Matter 10 Micrometers and Smllr Tons/Yr:0

Name: CHIC CLEANERS, CHANG SOO SONG
Address: 20929 VENTURA BL #33
City,State,Zip: WOODLAND HILLS, CA 91364
Year: 1990
County Code: 19
Air Basin: SC
Facility ID: 52369
Air District Name: SC
SIC Code: 7216
Air District Name: SOUTH COAST AQMD
Community Health Air Pollution Info System: Not reported
Consolidated Emission Reporting Rule: Not reported
Total Organic Hydrocarbon Gases Tons/Yr: 2
Reactive Organic Gases Tons/Yr: 0
Carbon Monoxide Emissions Tons/Yr: 0
NOX - Oxides of Nitrogen Tons/Yr: 0
SOX - Oxides of Sulphur Tons/Yr: 0

Map ID
Direction
Distance
Elevation

MAP FINDINGS

Site

Database(s)

EDR ID Number
EPA ID Number

COSMOPROF BEAUTY (Continued)

S106828594

Particulate Matter Tons/Yr: 0
Part. Matter 10 Micrometers and Smlr Tons/Yr:0

Name: CHIC CLEANERS
Address: 20929 VENTURA BL #33
City,State,Zip: WOODLAND HILLS, CA 91364
Year: 1993
County Code: 19
Air Basin: SC
Facility ID: 52369
Air District Name: SC
SIC Code: 7216
Air District Name: SOUTH COAST AQMD
Community Health Air Pollution Info System: Not reported
Consolidated Emission Reporting Rule: Not reported
Total Organic Hydrocarbon Gases Tons/Yr: 1
Reactive Organic Gases Tons/Yr: 0
Carbon Monoxide Emissions Tons/Yr: 0
NOX - Oxides of Nitrogen Tons/Yr: 0
SOX - Oxides of Sulphur Tons/Yr: 0
Particulate Matter Tons/Yr: 0
Part. Matter 10 Micrometers and Smlr Tons/Yr:0

Name: CHIC CLEANERS
Address: 20929 VENTURA BL #33
City,State,Zip: WOODLAND HILLS, CA 91364
Year: 1995
County Code: 19
Air Basin: SC
Facility ID: 52369
Air District Name: SC
SIC Code: 7216
Air District Name: SOUTH COAST AQMD
Community Health Air Pollution Info System: Not reported
Consolidated Emission Reporting Rule: Not reported
Total Organic Hydrocarbon Gases Tons/Yr: 1
Reactive Organic Gases Tons/Yr: 0
Carbon Monoxide Emissions Tons/Yr: 0
NOX - Oxides of Nitrogen Tons/Yr: 0
SOX - Oxides of Sulphur Tons/Yr: 0
Particulate Matter Tons/Yr: 0
Part. Matter 10 Micrometers and Smlr Tons/Yr:0

HAZNET:

Name: COSMOPROF BEAUTY
Address: 20929 VENTURA BLVD # 30-31
Address 2: Not reported
City,State,Zip: WOODLAND HILLS, CA 083500000
Contact: DAVID EPSTEIN
Telephone: 8566928100
Mailing Name: Not reported
Mailing Address: PO BOX 339

Year: 2018
Gepaid: CAL000412161
TSD EPA ID: MXC130619001
CA Waste Code: 331 - Off-specification, aged or surplus organics

Map ID
Direction
Distance
Elevation

MAP FINDINGS

Site

Database(s)

EDR ID Number
EPA ID Number

COSMOPROF BEAUTY (Continued)

S106828594

Disposal Method:	H039 - Other Recovery Of Reclamation For Reuse Including Acid Regeneration, Organics Recovery Ect
Tons:	0.07350
Year:	2018
Gepaid:	CAL000412161
TSD EPA ID:	MXC130619001
CA Waste Code:	331 - Off-specification, aged or surplus organics
Disposal Method:	H020 - Solvents Recovery
Tons:	0.04300
Year:	2018
Gepaid:	CAL000412161
TSD EPA ID:	MXC130619001
CA Waste Code:	331 - Off-specification, aged or surplus organics
Disposal Method:	H050 - Energy Recovery At This Site--Use As Fuel(Includes On-Site Fuel Blending)
Tons:	0.02450
Year:	2017
Gepaid:	CAL000412161
TSD EPA ID:	MXC130619001
CA Waste Code:	331 - Off-specification, aged or surplus organics
Disposal Method:	H050 - Energy Recovery At This Site--Use As Fuel(Includes On-Site Fuel Blending)
Tons:	0.037
Year:	2017
Gepaid:	CAL000412161
TSD EPA ID:	MXC130619001
CA Waste Code:	331 - Off-specification, aged or surplus organics
Disposal Method:	H039 - Other Recovery Of Reclamation For Reuse Including Acid Regeneration, Organics Recovery Ect
Tons:	0.104
Year:	2017
Gepaid:	CAL000412161
TSD EPA ID:	MXC130619001
CA Waste Code:	331 - Off-specification, aged or surplus organics
Disposal Method:	H020 - Solvents Recovery
Tons:	0.0665
Year:	2016
Gepaid:	CAL000412161
TSD EPA ID:	MXC130619001
CA Waste Code:	331 - Off-specification, aged or surplus organics
Disposal Method:	H123 - Settling Or Clarification
Tons:	0.025
Year:	2016
Gepaid:	CAL000412161
TSD EPA ID:	MXC130619001
CA Waste Code:	331 - Off-specification, aged or surplus organics
Disposal Method:	H020 - Solvents Recovery
Tons:	0.027
Year:	2016

Map ID
Direction
Distance
Elevation

MAP FINDINGS

Site

Database(s)

EDR ID Number
EPA ID Number

COSMOPROF BEAUTY (Continued)

S106828594

Gepaid: CAL000412161
TSD EPA ID: MXC130619001
CA Waste Code: 343 - Unspecified organic liquid mixture
Disposal Method: H123 - Settling Or Clarification
Tons: 0.0285

Year: 2016
Gepaid: CAL000412161
TSD EPA ID: MXC130619001
CA Waste Code: 343 - Unspecified organic liquid mixture
Disposal Method: H039 - Other Recovery Of Reclamation For Reuse Including Acid
Regeneration, Organics Recovery Ect
Tons: 0.0175

[Click this hyperlink](#) while viewing on your computer to access
1 additional CA HAZNET: record(s) in the EDR Site Report.

Additional Info:

Year: 2016
Gen EPA ID: CAL000412161

Shipment Date: 20151224
Creation Date: 10/3/2016 18:30:34
Receipt Date: 20160111
Manifest ID: 014075914JJK
Trans EPA ID: CAD983609678
Trans Name: BLACK GOLD INDUSTRIES
Trans 2 EPA ID: Not reported
Trans 2 Name: Not reported
TSD EPA ID: MXC130619001
Trans Name: RECICILADORA TEMARRY DE MEXICO SA DE CV
TSD EPA Alt ID: Not reported
TSD EPA Alt Name: Not reported
Waste Code Description: 331 - Off-specification, aged, or surplus organics
RCRA Code: F003
Meth Code: H020 - Solvents Recovery
Quantity Tons: 0.0033
Waste Quantity: 1
Quantity Unit: G
Additional Code 1: D035
Additional Code 2: D001
Additional Code 3: Not reported
Additional Code 4: Not reported
Additional Code 5: Not reported

Shipment Date: 20151224
Creation Date: 10/3/2016 18:30:34
Receipt Date: 20160111
Manifest ID: 014075914JJK
Trans EPA ID: CAD983609678
Trans Name: BLACK GOLD INDUSTRIES
Trans 2 EPA ID: Not reported
Trans 2 Name: Not reported
TSD EPA ID: MXC130619001
Trans Name: RECICILADORA TEMARRY DE MEXICO SA DE CV
TSD EPA Alt ID: Not reported

Map ID
Direction
Distance
Elevation

MAP FINDINGS

Site

Database(s)

EDR ID Number
EPA ID Number

COSMOPROF BEAUTY (Continued)

S106828594

TSDf Alt Name:	Not reported
Waste Code Description:	331 - Off-specification, aged, or surplus organics
RCRA Code:	D035
Meth Code:	H020 - Solvents Recovery
Quantity Tons:	0.005
Waste Quantity:	10
Quantity Unit:	P
Additional Code 1:	D001
Additional Code 2:	Not reported
Additional Code 3:	Not reported
Additional Code 4:	Not reported
Additional Code 5:	Not reported
Shipment Date:	20151224
Creation Date:	10/3/2016 18:30:34
Receipt Date:	20160111
Manifest ID:	014075914JJK
Trans EPA ID:	CAD983609678
Trans Name:	BLACK GOLD INDUSTRIES
Trans 2 EPA ID:	Not reported
Trans 2 Name:	Not reported
TSDf EPA ID:	MXC130619001
Trans Name:	RECICILADORA TEMARRY DE MEXICO SA DE CV
TSDf Alt EPA ID:	Not reported
TSDf Alt Name:	Not reported
Waste Code Description:	331 - Off-specification, aged, or surplus organics
RCRA Code:	D001
Meth Code:	H050 - Energy Recovery At This Site--Use As Fuel(Includes On-Site Fuel Blending)
Quantity Tons:	0.0025
Waste Quantity:	5
Quantity Unit:	P
Additional Code 1:	Not reported
Additional Code 2:	Not reported
Additional Code 3:	Not reported
Additional Code 4:	Not reported
Additional Code 5:	Not reported
Shipment Date:	20151224
Creation Date:	Not reported
Receipt Date:	Not reported
Manifest ID:	014075914JJK
Trans EPA ID:	CAD983609678
Trans Name:	BLACK GOLD INDUSTRIES
Trans 2 EPA ID:	Not reported
Trans 2 Name:	Not reported
TSDf EPA ID:	MXC130619001
Trans Name:	RECICILADORA TEMARRY DE MEXICO SA DE CV
TSDf Alt EPA ID:	Not reported
TSDf Alt Name:	Not reported
Waste Code Description:	561 - Not reported
RCRA Code:	Not reported
Meth Code:	H039 - Other Recovery Of Reclamation For Reuse Including Acid Regeneration, Organics Recovery Ect
Quantity Tons:	0.01
Waste Quantity:	20
Quantity Unit:	P

Map ID
Direction
Distance
Elevation

MAP FINDINGS

Site

Database(s)

EDR ID Number
EPA ID Number

COSMOPROF BEAUTY (Continued)

S106828594

Additional Code 1:	Not reported
Additional Code 2:	Not reported
Additional Code 3:	Not reported
Additional Code 4:	Not reported
Additional Code 5:	Not reported
Shipment Date:	20151223
Creation Date:	Not reported
Receipt Date:	Not reported
Manifest ID:	014075910JJK
Trans EPA ID:	CAD983609678
Trans Name:	BLACK GOLD INDUSTRIES
Trans 2 EPA ID:	Not reported
Trans 2 Name:	Not reported
TSDf EPA ID:	MXC130619001
Trans Name:	RECICILADORA TEMARRY DE MEXICO SA DE CV
TSDf Alt EPA ID:	Not reported
TSDf Alt Name:	Not reported
Waste Code Description:	561 - Not reported
RCRA Code:	Not reported
Meth Code:	H039 - Other Recovery Of Reclamation For Reuse Including Acid Regeneration, Organics Recovery Ect
Quantity Tons:	0.06255
Waste Quantity:	15
Quantity Unit:	G
Additional Code 1:	Not reported
Additional Code 2:	Not reported
Additional Code 3:	Not reported
Additional Code 4:	Not reported
Additional Code 5:	Not reported
Shipment Date:	20151223
Creation Date:	10/3/2016 18:30:34
Receipt Date:	20160111
Manifest ID:	014075910JJK
Trans EPA ID:	CAD983609678
Trans Name:	BLACK GOLD INDUSTRIES
Trans 2 EPA ID:	Not reported
Trans 2 Name:	Not reported
TSDf EPA ID:	MXC130619001
Trans Name:	RECICILADORA TEMARRY DE MEXICO SA DE CV
TSDf Alt EPA ID:	Not reported
TSDf Alt Name:	Not reported
Waste Code Description:	331 - Off-specification, aged, or surplus organics
RCRA Code:	D035
Meth Code:	H020 - Solvents Recovery
Quantity Tons:	0.005
Waste Quantity:	10
Quantity Unit:	P
Additional Code 1:	D001
Additional Code 2:	Not reported
Additional Code 3:	Not reported
Additional Code 4:	Not reported
Additional Code 5:	Not reported
Shipment Date:	20151223
Creation Date:	10/3/2016 18:30:34

Map ID
Direction
Distance
Elevation

MAP FINDINGS

Site

Database(s)

EDR ID Number
EPA ID Number

COSMOPROF BEAUTY (Continued)

S106828594

Receipt Date: 20160111
Manifest ID: 014075910JJK
Trans EPA ID: CAD983609678
Trans Name: BLACK GOLD INDUSTRIES
Trans 2 EPA ID: Not reported
Trans 2 Name: Not reported
TSDf EPA ID: MXC130619001
Trans Name: RECICILADORA TEMARRY DE MEXICO SA DE CV
TSDf Alt EPA ID: Not reported
TSDf Alt Name: Not reported
Waste Code Description: 331 - Off-specification, aged, or surplus organics
RCRA Code: D001
Meth Code: H050 - Energy Recovery At This Site--Use As Fuel(Includes On-Site Fuel Blending)

Quantity Tons: 0.01
Waste Quantity: 20
Quantity Unit: P
Additional Code 1: Not reported
Additional Code 2: Not reported
Additional Code 3: Not reported
Additional Code 4: Not reported
Additional Code 5: Not reported

Shipment Date: 20151223
Creation Date: 10/3/2016 18:30:34
Receipt Date: 20160111
Manifest ID: 014075910JJK
Trans EPA ID: CAD983609678
Trans Name: BLACK GOLD INDUSTRIES
Trans 2 EPA ID: Not reported
Trans 2 Name: Not reported
TSDf EPA ID: MXC130619001
Trans Name: RECICILADORA TEMARRY DE MEXICO SA DE CV
TSDf Alt EPA ID: Not reported
TSDf Alt Name: Not reported
Waste Code Description: 331 - Off-specification, aged, or surplus organics
RCRA Code: F003
Meth Code: H020 - Solvents Recovery
Quantity Tons: 0.0165
Waste Quantity: 5
Quantity Unit: G
Additional Code 1: D035
Additional Code 2: D001
Additional Code 3: Not reported
Additional Code 4: Not reported
Additional Code 5: Not reported

Additional Info:
Year: 2017
Gen EPA ID: CAL000412161

Shipment Date: 20171228
Creation Date: 10/26/2018 18:30:27
Receipt Date: 20180108
Manifest ID: 018005610JJK
Trans EPA ID: CAD983609678
Trans Name: BLACK GOLD INDUSTRIES

Map ID
Direction
Distance
Elevation

MAP FINDINGS

Site

Database(s)

EDR ID Number
EPA ID Number

COSMOPROF BEAUTY (Continued)

S106828594

Trans 2 EPA ID:	CAR000194217
Trans 2 Name:	TEMARRY RECYCLING INC
TSDf EPA ID:	MXC130619001
Trans Name:	RECICLADORA TEMARRY DE MEXICO SA DE CV
TSDf Alt EPA ID:	Not reported
TSDf Alt Name:	Not reported
Waste Code Description:	331 - Off-specification, aged, or surplus organics
RCRA Code:	D035
Meth Code:	H020 - Solvents Recovery
Quantity Tons:	0.01
Waste Quantity:	20
Quantity Unit:	P
Additional Code 1:	D001
Additional Code 2:	Not reported
Additional Code 3:	Not reported
Additional Code 4:	Not reported
Additional Code 5:	Not reported
Shipment Date:	20171228
Creation Date:	10/26/2018 18:30:27
Receipt Date:	20180108
Manifest ID:	018005610JJK
Trans EPA ID:	CAD983609678
Trans Name:	BLACK GOLD INDUSTRIES
Trans 2 EPA ID:	CAR000194217
Trans 2 Name:	TEMARRY RECYCLING INC
TSDf EPA ID:	MXC130619001
Trans Name:	RECICLADORA TEMARRY DE MEXICO SA DE CV
TSDf Alt EPA ID:	Not reported
TSDf Alt Name:	Not reported
Waste Code Description:	331 - Off-specification, aged, or surplus organics
RCRA Code:	F003
Meth Code:	H020 - Solvents Recovery
Quantity Tons:	0.008
Waste Quantity:	16
Quantity Unit:	P
Additional Code 1:	D035
Additional Code 2:	D001
Additional Code 3:	Not reported
Additional Code 4:	Not reported
Additional Code 5:	Not reported
Shipment Date:	20171228
Creation Date:	10/26/2018 18:30:27
Receipt Date:	20180108
Manifest ID:	018005610JJK
Trans EPA ID:	CAD983609678
Trans Name:	BLACK GOLD INDUSTRIES
Trans 2 EPA ID:	CAR000194217
Trans 2 Name:	TEMARRY RECYCLING INC
TSDf EPA ID:	MXC130619001
Trans Name:	RECICLADORA TEMARRY DE MEXICO SA DE CV
TSDf Alt EPA ID:	Not reported
TSDf Alt Name:	Not reported
Waste Code Description:	331 - Off-specification, aged, or surplus organics
RCRA Code:	D001
Meth Code:	H050 - Energy Recovery At This Site--Use As Fuel(Includes On-Site Fuel

Map ID
Direction
Distance
Elevation

MAP FINDINGS

Site

Database(s)

EDR ID Number
EPA ID Number

COSMOPROF BEAUTY (Continued)

S106828594

Quantity Tons:	Blending)
Waste Quantity:	0.0085
Quantity Unit:	17
Additional Code 1:	P
Additional Code 2:	Not reported
Additional Code 3:	Not reported
Additional Code 4:	Not reported
Additional Code 5:	Not reported
Shipment Date:	20171228
Creation Date:	10/26/2018 18:30:27
Receipt Date:	20180108
Manifest ID:	018005610JJK
Trans EPA ID:	CAD983609678
Trans Name:	BLACK GOLD INDUSTRIES
Trans 2 EPA ID:	CAR000194217
Trans 2 Name:	TEMARRY RECYCLING INC
TSDf EPA ID:	MXC130619001
Trans Name:	RECICLADORA TEMARRY DE MEXICO SA DE CV
TSDf Alt EPA ID:	Not reported
TSDf Alt Name:	Not reported
Waste Code Description:	331 - Off-specification, aged, or surplus organics
RCRA Code:	Not reported
Meth Code:	H039 - Other Recovery Of Reclamation For Reuse Including Acid Regeneration, Organics Recovery Ect
Quantity Tons:	0.026
Waste Quantity:	52
Quantity Unit:	P
Additional Code 1:	Not reported
Additional Code 2:	Not reported
Additional Code 3:	Not reported
Additional Code 4:	Not reported
Additional Code 5:	Not reported
Shipment Date:	20171013
Creation Date:	7/11/2018 18:30:30
Receipt Date:	20171024
Manifest ID:	016843448JJK
Trans EPA ID:	CAD983609678
Trans Name:	BLACK GOLD INDUSTRIES
Trans 2 EPA ID:	CAR000194217
Trans 2 Name:	TEMARRY RECYCLING INC
TSDf EPA ID:	MXC130619001
Trans Name:	RECICLADORA TEMARRY DE MEXICO SA DE CV
TSDf Alt EPA ID:	Not reported
TSDf Alt Name:	Not reported
Waste Code Description:	331 - Off-specification, aged, or surplus organics
RCRA Code:	D035
Meth Code:	H020 - Solvents Recovery
Quantity Tons:	0.013
Waste Quantity:	26
Quantity Unit:	P
Additional Code 1:	D001
Additional Code 2:	Not reported
Additional Code 3:	Not reported
Additional Code 4:	Not reported

Map ID
Direction
Distance
Elevation

MAP FINDINGS

Site

Database(s)

EDR ID Number
EPA ID Number

COSMOPROF BEAUTY (Continued)

S106828594

Additional Code 5:	Not reported
Shipment Date:	20171013
Creation Date:	7/11/2018 18:30:30
Receipt Date:	20171024
Manifest ID:	016843448JJK
Trans EPA ID:	CAD983609678
Trans Name:	BLACK GOLD INDUSTRIES
Trans 2 EPA ID:	CAR000194217
Trans 2 Name:	TEMARRY RECYCLING INC
TSDf EPA ID:	MXC130619001
Trans Name:	RECICLADORA TEMARRY DE MEXICO SA DE CV
TSDf Alt EPA ID:	Not reported
TSDf Alt Name:	Not reported
Waste Code Description:	331 - Off-specification, aged, or surplus organics
RCRA Code:	F003
Meth Code:	H020 - Solvents Recovery
Quantity Tons:	0.006
Waste Quantity:	12
Quantity Unit:	P
Additional Code 1:	D035
Additional Code 2:	D001
Additional Code 3:	Not reported
Additional Code 4:	Not reported
Additional Code 5:	Not reported
Shipment Date:	20171013
Creation Date:	7/11/2018 18:30:30
Receipt Date:	20171024
Manifest ID:	016843448JJK
Trans EPA ID:	CAD983609678
Trans Name:	BLACK GOLD INDUSTRIES
Trans 2 EPA ID:	CAR000194217
Trans 2 Name:	TEMARRY RECYCLING INC
TSDf EPA ID:	MXC130619001
Trans Name:	RECICLADORA TEMARRY DE MEXICO SA DE CV
TSDf Alt EPA ID:	Not reported
TSDf Alt Name:	Not reported
Waste Code Description:	331 - Off-specification, aged, or surplus organics
RCRA Code:	D001
Meth Code:	H050 - Energy Recovery At This Site--Use As Fuel(Includes On-Site Fuel Blending)
Quantity Tons:	0.0085
Waste Quantity:	17
Quantity Unit:	P
Additional Code 1:	Not reported
Additional Code 2:	Not reported
Additional Code 3:	Not reported
Additional Code 4:	Not reported
Additional Code 5:	Not reported
Shipment Date:	20171013
Creation Date:	7/11/2018 18:30:30
Receipt Date:	20171024
Manifest ID:	016843448JJK
Trans EPA ID:	CAD983609678
Trans Name:	BLACK GOLD INDUSTRIES

Map ID
Direction
Distance
Elevation

MAP FINDINGS

Site

Database(s)

EDR ID Number
EPA ID Number

COSMOPROF BEAUTY (Continued)

S106828594

Trans 2 EPA ID: CAR000194217
Trans 2 Name: TEMARRY RECYCLING INC
TSDf EPA ID: MXC130619001
Trans Name: RECICLADORA TEMARRY DE MEXICO SA DE CV
TSDf Alt EPA ID: Not reported
TSDf Alt Name: Not reported
Waste Code Description: 331 - Off-specification, aged, or surplus organics
RCRA Code: Not reported
Meth Code: H039 - Other Recovery Of Reclamation For Reuse Including Acid
Regeneration, Organics Recovery Ect

Quantity Tons: 0.015
Waste Quantity: 30
Quantity Unit: P
Additional Code 1: Not reported
Additional Code 2: Not reported
Additional Code 3: Not reported
Additional Code 4: Not reported
Additional Code 5: Not reported

Shipment Date: 20170810
Creation Date: 8/3/2018 18:30:14
Receipt Date: 20170822
Manifest ID: 017531722JJK
Trans EPA ID: CAD983609678
Trans Name: BLACK GOLD INDUSTRIES
Trans 2 EPA ID: CAR000163824
Trans 2 Name: TRIMSA USA INC
TSDf EPA ID: MXC130619001
Trans Name: RECICLADORA TEMARRY DE MEXICO SA DE CV
TSDf Alt EPA ID: Not reported
TSDf Alt Name: Not reported
Waste Code Description: 331 - Off-specification, aged, or surplus organics
RCRA Code: Not reported
Meth Code: H039 - Other Recovery Of Reclamation For Reuse Including Acid
Regeneration, Organics Recovery Ect

Quantity Tons: 0.0215
Waste Quantity: 43
Quantity Unit: P
Additional Code 1: Not reported
Additional Code 2: Not reported
Additional Code 3: Not reported
Additional Code 4: Not reported
Additional Code 5: Not reported

Shipment Date: 20170810
Creation Date: 8/3/2018 18:30:14
Receipt Date: 20170822
Manifest ID: 017531722JJK
Trans EPA ID: CAD983609678
Trans Name: BLACK GOLD INDUSTRIES
Trans 2 EPA ID: CAR000163824
Trans 2 Name: TRIMSA USA INC
TSDf EPA ID: MXC130619001
Trans Name: RECICLADORA TEMARRY DE MEXICO SA DE CV
TSDf Alt EPA ID: Not reported
TSDf Alt Name: Not reported
Waste Code Description: 331 - Off-specification, aged, or surplus organics

Map ID
Direction
Distance
Elevation

MAP FINDINGS

Site

Database(s)

EDR ID Number
EPA ID Number

COSMOPROF BEAUTY (Continued)

S106828594

RCRA Code: D001
Meth Code: H050 - Energy Recovery At This Site--Use As Fuel(Includes On-Site Fuel Blending)
Quantity Tons: 0.0105
Waste Quantity: 21
Quantity Unit: P
Additional Code 1: Not reported
Additional Code 2: Not reported
Additional Code 3: Not reported
Additional Code 4: Not reported
Additional Code 5: Not reported

CERS:

Name: WOODLAND HILLS VILLAGE #1
Address: 20929 VENTURA BLVD
City,State,Zip: WOODLAND HILLS, CA 91364
Site ID: 205241
CERS ID: SLT43684682
CERS Description: Cleanup Program Site

Affiliation:

Affiliation Type Desc: Regional Board Caseworker
Entity Name: JESSICA YEUNG - LOS ANGELES RWQCB (REGION 4)
Entity Title: Not reported
Affiliation Address: 320 West 4th St., Suite 200
Affiliation City: LOS ANGELES
Affiliation State: CA
Affiliation Country: Not reported
Affiliation Zip: Not reported
Affiliation Phone: 2135766729,

Name: WOODLAND HILLS VILLAGE #2
Address: 20929 VENTURA BOULEVARD
City,State,Zip: WOODLAND HILLS, CA 91364
Site ID: 363933
CERS ID: T10000008420
CERS Description: Cleanup Program Site

Affiliation:

Affiliation Type Desc: Regional Board Caseworker
Entity Name: JESSICA YEUNG - LOS ANGELES RWQCB (REGION 4)
Entity Title: Not reported
Affiliation Address: 320 West 4th St., Suite 200
Affiliation City: LOS ANGELES
Affiliation State: CA
Affiliation Country: Not reported
Affiliation Zip: Not reported
Affiliation Phone: 2135766729,

HWTS:

Name: COSMOPROF #9319
Address: 20929 VENTURA BLVD # 30-31
Address 2: Not reported
City,State,Zip: WOODLAND HILLS, CA 91364
EPA ID: CAL000412161

Map ID
Direction
Distance
Elevation

MAP FINDINGS

Site

Database(s)

EDR ID Number
EPA ID Number

COSMOPROF BEAUTY (Continued)

S106828594

Inactive Date: Not reported
Create Date: 11/05/2015
Last Act Date: Not reported
Mailing Name: Not reported
Mailing Address: 3207 GREY HAWK CT, SUITE 200
Mailing Address 2: Not reported
Mailing City,State,Zip: CARLSBAD, CA 920100000
Owner Name: SALLY HOLDINGS LLC
Owner Address: 3001 COLORADO BLVD
Owner Address 2: Not reported
Owner City,State,Zip: DENTON, TX 76210
Contact Name: DEBBIE MIDDLETON
Contact Address: 3001 COLORADO BLVD
Contact Address 2: Not reported
City,State,Zip: DENTON, TX 762100000
Facility Status: Active
Facility Type: PERMANENT
Category: STATE
Latitude: 34.167132
Longitude: -118.589022

NAICS:
EPA ID: CAL000412161
Create Date: 2015-11-05 11:27:20.923
NAICS Code: 44612
NAICS Description: Cosmetics, Beauty Supplies, and Perfume Stores
Issued EPA ID Date: 2015-11-05 11:27:20.89700
Inactive Date: Not reported
Facility Name: COSMOPROF #9319
Facility Address: 20929 VENTURA BLVD # 30-31
Facility Address 2: Not reported
Facility City: WOODLAND HILLS
Facility County: Not reported
Facility State: CA
Facility Zip: 913642334

L69
ESE
1/8-1/4
0.198 mi.
1046 ft.

CHIC CLEANERS
20929 VENTURA BLVD #33
WOODLAND HILLS, CA 91364
Site 5 of 18 in cluster L

DRYCLEANERS **S121698273**
N/A

Relative:
Higher
Actual:
905 ft.

DRYCLEAN SOUTH COAST:
Name: CHIC CLEANERS
Address: 20929 VENTURA BLVD #33
City,State,Zip: WOODLAND HILLS, CA 91364
Facility ID: 52369
Application Number: 143737
Permit Number: M50377
Status: O
Representative Name: Not reported
Representative Telephone: Not reported
Permit Status: INACTIVE
BCAT Number: 000234
BCAT Description: DRY CLEANING EQUIP PERCHLOROETHYLENE
CCAT Number: Not reported
CCAT Description: Not reported

Map ID
 Direction
 Distance
 Elevation

MAP FINDINGS

Site

Database(s)

EDR ID Number
 EPA ID Number

CHIC CLEANERS (Continued)

S121698273

UTM East: 354.33999634
 UTM North: 3780.8200684
 Application Date: 04/21/1986
 PO Issue Date: 07/11/1986
 NAICS Code: Not reported
 SIC Code: 7216

**L70
 ESE
 1/8-1/4
 0.198 mi.
 1046 ft.**

**CHIC CLEANERS
 20929 W VENTURA BLVD SU 33
 WOODLAND HILLS, CA 91364**

**HAZMAT S123544936
 N/A**

Site 6 of 18 in cluster L

**Relative:
 Higher
 Actual:
 905 ft.**

LOS ANGELES HM:
 Name: CHIC CLEANERS
 Address: 20929 W VENTURA BLVD SU 33
 City,State,Zip: WOODLAND HILLS, CA 91364
 Facility ID: FA0010332
 Last Run Date: 04/19/2021
 Status: INACTIVE

**L71
 ESE
 1/8-1/4
 0.198 mi.
 1046 ft.**

**COSMOPROF #9319
 20929 VENTURA BLVD # 30-31
 WOODLAND HILLS, CA 91364**

**RCRA NonGen / NLR 1024852865
 CAL000412161**

Site 7 of 18 in cluster L

**Relative:
 Higher
 Actual:
 905 ft.**

RCRA NonGen / NLR:
 Date Form Received by Agency: 20210609
 Handler Name: COSMOPROF #9319
 Handler Address: 20929 VENTURA BLVD # 30-31
 Handler City,State,Zip: WOODLAND HILLS, CA 91364-2334
 EPA ID: CAL000412161
 Contact Name: DEBBIE MIDDLETON
 Contact Address: COLORADO BLVD
 Contact City,State,Zip: DENTON, TX 76210
 Contact Telephone: 940-297-4964
 Contact Fax: Not reported
 Contact Email: DMIDDLETON@SALLYBEAUTY.COM
 Contact Title: Not reported
 EPA Region: 09
 Land Type: Not reported
 Federal Waste Generator Description: Not a generator, verified
 Non-Notifier: Not reported
 Biennial Report Cycle: Not reported
 Accessibility: Not reported
 Active Site Indicator: Handler Activities
 State District Owner: Not reported
 State District: Not reported
 Mailing Address: GREY HAWK CT STE 200
 Mailing City,State,Zip: CARLSBAD, CA 92010
 Owner Name: Not reported
 Owner Type: Not reported
 Operator Name: SALLY HOLDINGS LLC
 Operator Type: Other
 Short-Term Generator Activity: No

Map ID
 Direction
 Distance
 Elevation

MAP FINDINGS

Site

Database(s)

EDR ID Number
 EPA ID Number

COSMOPROF #9319 (Continued)

1024852865

Importer Activity:	No
Mixed Waste Generator:	No
Transporter Activity:	No
Transfer Facility Activity:	No
Recycler Activity with Storage:	No
Small Quantity On-Site Burner Exemption:	No
Smelting Melting and Refining Furnace Exemption:	No
Underground Injection Control:	No
Off-Site Waste Receipt:	No
Universal Waste Indicator:	Yes
Universal Waste Destination Facility:	Yes
Federal Universal Waste:	No
Active Site Fed-Reg Treatment Storage and Disposal Facility:	Not reported
Active Site Converter Treatment storage and Disposal Facility:	Not reported
Active Site State-Reg Treatment Storage and Disposal Facility:	Not reported
Active Site State-Reg Handler:	---
Federal Facility Indicator:	Not reported
Hazardous Secondary Material Indicator:	N
Sub-Part K Indicator:	Not reported
Commercial TSD Indicator:	No
Treatment Storage and Disposal Type:	Not reported
2018 GPRA Permit Baseline:	Not on the Baseline
2018 GPRA Renewals Baseline:	Not on the Baseline
Permit Renewals Workload Universe:	Not reported
Permit Workload Universe:	Not reported
Permit Progress Universe:	Not reported
Post-Closure Workload Universe:	Not reported
Closure Workload Universe:	Not reported
202 GPRA Corrective Action Baseline:	No
Corrective Action Workload Universe:	No
Subject to Corrective Action Universe:	No
Non-TSDFs Where RCRA CA has Been Imposed Universe:	No
TSDFs Potentially Subject to CA Under 3004 (u)/(v) Universe:	No
TSDFs Only Subject to CA under Discretionary Auth Universe:	No
Corrective Action Priority Ranking:	No NCAPS ranking
Environmental Control Indicator:	No
Institutional Control Indicator:	No
Human Exposure Controls Indicator:	N/A
Groundwater Controls Indicator:	N/A
Operating TSDF Universe:	Not reported
Full Enforcement Universe:	Not reported
Significant Non-Complier Universe:	No
Unaddressed Significant Non-Complier Universe:	No
Addressed Significant Non-Complier Universe:	No
Significant Non-Complier With a Compliance Schedule Universe:	No
Financial Assurance Required:	Not reported
Handler Date of Last Change:	20210610
Recognized Trader-Importer:	No
Recognized Trader-Exporter:	No
Importer of Spent Lead Acid Batteries:	No
Exporter of Spent Lead Acid Batteries:	No
Recycler Activity Without Storage:	No
Manifest Broker:	No
Sub-Part P Indicator:	No

Map ID
Direction
Distance
Elevation

MAP FINDINGS

Site

Database(s)

EDR ID Number
EPA ID Number

COSMOPROF #9319 (Continued)

1024852865

Handler - Owner Operator:

Owner/Operator Indicator: Operator
Owner/Operator Name: SALLY HOLDINGS LLC
Legal Status: Other
Date Became Current: Not reported
Date Ended Current: Not reported
Owner/Operator Address: 3001 COLORADO BLVD
Owner/Operator City,State,Zip: DENTON, TX 76210
Owner/Operator Telephone: 940-898-7500
Owner/Operator Telephone Ext: Not reported
Owner/Operator Fax: Not reported
Owner/Operator Email: Not reported

Owner/Operator Indicator: Operator
Owner/Operator Name: RANDY GOSS
Legal Status: Other
Date Became Current: Not reported
Date Ended Current: Not reported
Owner/Operator Address: 3001 COLORADO BLVD
Owner/Operator City,State,Zip: DENTON, TX 76210
Owner/Operator Telephone: 940-898-7500
Owner/Operator Telephone Ext: Not reported
Owner/Operator Fax: Not reported
Owner/Operator Email: Not reported

Owner/Operator Indicator: Owner
Owner/Operator Name: SALLY BEAUTY HOLDING LLC
Legal Status: Other
Date Became Current: Not reported
Date Ended Current: Not reported
Owner/Operator Address: 3001 COLORADO BLVD
Owner/Operator City,State,Zip: DENTON, TX 76210
Owner/Operator Telephone: 940-898-7500
Owner/Operator Telephone Ext: Not reported
Owner/Operator Fax: Not reported
Owner/Operator Email: Not reported

Historic Generators:

Receive Date: 20151105
Handler Name: COSMOPROF BEAUTY
Federal Waste Generator Description: Not a generator, verified
State District Owner: Not reported
Large Quantity Handler of Universal Waste: No
Recognized Trader Importer: No
Recognized Trader Exporter: No
Spent Lead Acid Battery Importer: No
Spent Lead Acid Battery Exporter: No
Current Record: No
Non Storage Recycler Activity: Not reported
Electronic Manifest Broker: Not reported

Receive Date: 20210609
Handler Name: COSMOPROF #9319
Federal Waste Generator Description: Not a generator, verified
State District Owner: Not reported
Large Quantity Handler of Universal Waste: No

Map ID
 Direction
 Distance
 Elevation

MAP FINDINGS

Site

Database(s)

EDR ID Number
 EPA ID Number

COSMOPROF #9319 (Continued)

1024852865

Recognized Trader Importer: No
 Recognized Trader Exporter: No
 Spent Lead Acid Battery Importer: No
 Spent Lead Acid Battery Exporter: No
 Current Record: Yes
 Non Storage Recycler Activity: No
 Electronic Manifest Broker: No

List of NAICS Codes and Descriptions:

NAICS Code: 44612
 NAICS Description: COSMETICS, BEAUTY SUPPLIES, AND PERFUME STORES

Facility Has Received Notices of Violations:

Violations: No Violations Found

Evaluation Action Summary:

Evaluations: No Evaluations Found

I72
West
1/8-1/4
0.205 mi.
1084 ft.

COMMERCIAL PROPERTY
21335 VENTURA BLVD
WOODLAND HILLS, CA 91367

Site 2 of 2 in cluster I

LUST S103281997
Cortese N/A
HIST CORTESE
CERS

Relative:
Lower
Actual:
895 ft.

LUST:
 Name: COMMERCIAL PROPERTY
 Address: 21335 VENTURA BLVD
 City,State,Zip: WOODLAND HILLS, CA 91367
 Lead Agency: LOS ANGELES RWQCB (REGION 4)
 Case Type: LUST Cleanup Site
 Geo Track: http://geotracker.waterboards.ca.gov/profile_report.asp?global_id=T0603702401
 Global Id: T0603702401
 Latitude: 34.1676373
 Longitude: -118.5962452
 Status: Completed - Case Closed
 Status Date: 03/04/1998
 Case Worker: JP
 RB Case Number: 913670652
 Local Agency: LOS ANGELES, CITY OF
 File Location: Not reported
 Local Case Number: Not reported
 Potential Media Affect: Aquifer used for drinking water supply
 Potential Contaminants of Concern: Gasoline
 Site History: Not reported

LUST:
 Global Id: T0603702401
 Contact Type: Local Agency Caseworker
 Contact Name: ELOY LUNA
 Organization Name: LOS ANGELES, CITY OF
 Address: 200 North Main Street, Suite 1780
 City: LOS ANGELES
 Email: eloy.luna@lacity.org
 Phone Number: Not reported

Global Id: T0603702401

Map ID
Direction
Distance
Elevation

MAP FINDINGS

Site

Database(s)

EDR ID Number
EPA ID Number

COMMERCIAL PROPERTY (Continued)

S103281997

Contact Type: Regional Board Caseworker
Contact Name: JOSE PEREYRA
Organization Name: LOS ANGELES RWQCB (REGION 4)
Address: Not reported
City: R4 UNKNOWN
Email: Not reported
Phone Number: Not reported

LUST:

Global Id: T0603702401
Action Type: Other
Date: 12/05/1997
Action: Leak Discovery

Global Id: T0603702401
Action Type: Other
Date: 02/23/1998
Action: Leak Reported

Global Id: T0603702401
Action Type: Other
Date: 01/01/1986
Action: Leak Stopped

LUST:

Global Id: T0603702401
Status: Open - Case Begin Date
Status Date: 01/01/1986

Global Id: T0603702401
Status: Open - Site Assessment
Status Date: 12/04/1997

Global Id: T0603702401
Status: Open - Site Assessment
Status Date: 12/05/1997

Global Id: T0603702401
Status: Completed - Case Closed
Status Date: 03/04/1998

LUST REG 4:

Region: 4
Regional Board: 04
County: Los Angeles
Facility Id: 913670652
Status: Case Closed
Substance: Gasoline
Substance Quantity: Not reported
Local Case No: Not reported
Case Type: Groundwater
Abatement Method Used at the Site: Not reported
Global ID: T0603702401
W Global ID: W0606501096
Staff: JP

Map ID
Direction
Distance
Elevation

MAP FINDINGS

Site

Database(s)

EDR ID Number
EPA ID Number

COMMERCIAL PROPERTY (Continued)

S103281997

Local Agency: 19050
Cross Street: CANOGA AVE
Enforcement Type: Not reported
Date Leak Discovered: 12/5/1997
Date Leak First Reported: 2/23/1998
Date Leak Record Entered: 3/3/1998
Date Confirmation Began: Not reported
Date Leak Stopped: 1/1/1986
Date Case Last Changed on Database: 2/23/1998
Date the Case was Closed: 3/4/1998
How Leak Discovered: OM
How Leak Stopped: Not reported
Cause of Leak: UNK
Leak Source: UNK
Operator: Not reported
Water System: HABONIM CAMP GILBOA
Well Name: Not reported
Approx. Dist To Production Well (ft): 6043.1194313575320114482224733
Source of Cleanup Funding: UNK
Preliminary Site Assessment Workplan Submitted: 12/4/1997
Preliminary Site Assessment Began: 12/5/1997
Pollution Characterization Began: Not reported
Remediation Plan Submitted: Not reported
Remedial Action Underway: Not reported
Post Remedial Action Monitoring Began: Not reported
Enforcement Action Date: Not reported
Historical Max MTBE Date: Not reported
Hist Max MTBE Conc in Groundwater: Not reported
Hist Max MTBE Conc in Soil: Not reported
Significant Interim Remedial Action Taken: Not reported
GW Qualifier: Not reported
Soil Qualifier: Not reported
Organization: Not reported
Owner Contact: Not reported
Responsible Party: L & R PROPERTIES
RP Address: 517 E. WILSON AVE., SUITE #201, GLENDALE, CA 91205
Program: LUST
Lat/Long: 34.1677083 / -1
Local Agency Staff: PEJ
Beneficial Use: Not reported
Priority: Not reported
Cleanup Fund Id: Not reported
Suspended: Not reported
Assigned Name: 3301096-001GEN
Summary: SAME ADDRESS 21335-21347 VENTURA BLVD., WOODLAND HILLS

CORTESE:

Name: COMMERCIAL PROPERTY
Address: 21335 VENTURA BLVD
City,State,Zip: WOODLAND HILLS, CA 91367
Region: CORTESE
Envirostor Id: Not reported
Global ID: T0603702401
Site/Facility Type: LUST CLEANUP SITE
Cleanup Status: COMPLETED - CASE CLOSED
Status Date: Not reported
Site Code: Not reported

Map ID
Direction
Distance
Elevation

MAP FINDINGS

Site

Database(s)

EDR ID Number
EPA ID Number

COMMERCIAL PROPERTY (Continued)

S103281997

Latitude: Not reported
Longitude: Not reported
Owner: Not reported
Enf Type: Not reported
Swat R: Not reported
Flag: active
Order No: Not reported
Waste Discharge System No: Not reported
Effective Date: Not reported
Region 2: Not reported
WID Id: Not reported
Solid Waste Id No: Not reported
Waste Management Uit Name: Not reported
File Name: Active Open

HIST CORTESE:

edr_fname: COMMERCIAL PROPERTY
edr_fadd1: 21335 VENTURA
City,State,Zip: WOODLAND HILLS, CA 91367
Region: CORTESE
Facility County Code: 19
Reg By: LTNKA
Reg Id: 913670652

CERS:

Name: COMMERCIAL PROPERTY
Address: 21335 VENTURA BLVD
City,State,Zip: WOODLAND HILLS, CA 91367
Site ID: 249831
CERS ID: T0603702401
CERS Description: Leaking Underground Storage Tank Cleanup Site

Affiliation:

Affiliation Type Desc: Local Agency Caseworker
Entity Name: ELOY LUNA - LOS ANGELES, CITY OF
Entity Title: Not reported
Affiliation Address: 200 North Main Street, Suite 1780
Affiliation City: LOS ANGELES
Affiliation State: CA
Affiliation Country: Not reported
Affiliation Zip: Not reported
Affiliation Phone: ,

Affiliation Type Desc: Regional Board Caseworker
Entity Name: JOSE PEREYRA - LOS ANGELES RWQCB (REGION 4)
Entity Title: Not reported
Affiliation Address: Not reported
Affiliation City: R4 UNKNOWN
Affiliation State: CA
Affiliation Country: Not reported
Affiliation Zip: Not reported
Affiliation Phone: ,

Map ID
 Direction
 Distance
 Elevation

MAP FINDINGS

Site

Database(s)

EDR ID Number
 EPA ID Number

J73
SW
1/8-1/4
0.212 mi.
1117 ft.

WOODLAND HILL AUTO BODY
5323 CO MERCIO HWY
WOODLAND HILLS, CA 91364

Site 3 of 3 in cluster J

RCRA-SQG **1000189845**
FINDS **CAD982010464**
ECHO
HAZNET
HWTS

Relative:
Higher

RCRA-SQG:

Actual:
907 ft.

Date Form Received by Agency:	19870702
Handler Name:	WOODLAND HILL AUTO BODY
Handler Address:	5323 CO MERCIO HWY
Handler City,State,Zip:	WOODLAND HILLS, CA 91364
EPA ID:	CAD982010464
Contact Name:	ENVIRONMENTAL MANAGER
Contact Address:	5323 CO MERCIO HWY
Contact City,State,Zip:	WOODLAND HILLS, CA 91364
Contact Telephone:	818-347-8577
Contact Fax:	Not reported
Contact Email:	Not reported
Contact Title:	Not reported
EPA Region:	09
Land Type:	Other
Federal Waste Generator Description:	Small Quantity Generator
Non-Notifier:	Not reported
Biennial Report Cycle:	Not reported
Accessibility:	Not reported
Active Site Indicator:	Handler Activities
State District Owner:	CA
State District:	3
Mailing Address:	5323 CO MERCIO HWY
Mailing City,State,Zip:	WOODLAND HILLS, CA 91364
Owner Name:	CORPORATION
Owner Type:	Private
Operator Name:	NOT REQUIRED
Operator Type:	Private
Short-Term Generator Activity:	No
Importer Activity:	No
Mixed Waste Generator:	No
Transporter Activity:	No
Transfer Facility Activity:	No
Recycler Activity with Storage:	No
Small Quantity On-Site Burner Exemption:	No
Smelting Melting and Refining Furnace Exemption:	No
Underground Injection Control:	No
Off-Site Waste Receipt:	No
Universal Waste Indicator:	No
Universal Waste Destination Facility:	No
Federal Universal Waste:	No
Active Site Fed-Reg Treatment Storage and Disposal Facility:	Not reported
Active Site Converter Treatment storage and Disposal Facility:	Not reported
Active Site State-Reg Treatment Storage and Disposal Facility:	Not reported
Active Site State-Reg Handler:	---
Federal Facility Indicator:	Not reported
Hazardous Secondary Material Indicator:	NN
Sub-Part K Indicator:	Not reported
Commercial TSD Indicator:	No
Treatment Storage and Disposal Type:	Not reported
2018 GPRC Permit Baseline:	Not on the Baseline
2018 GPRC Renewals Baseline:	Not on the Baseline
Permit Renewals Workload Universe:	Not reported

Map ID
 Direction
 Distance
 Elevation

MAP FINDINGS

Site

Database(s)

EDR ID Number
 EPA ID Number

WOODLAND HILL AUTO BODY (Continued)

1000189845

Permit Workload Universe:	Not reported
Permit Progress Universe:	Not reported
Post-Closure Workload Universe:	Not reported
Closure Workload Universe:	Not reported
202 GPRA Corrective Action Baseline:	No
Corrective Action Workload Universe:	No
Subject to Corrective Action Universe:	No
Non-TSDFs Where RCRA CA has Been Imposed Universe:	No
TSDFs Potentially Subject to CA Under 3004 (u)/(v) Universe:	No
TSDFs Only Subject to CA under Discretionary Auth Universe:	No
Corrective Action Priority Ranking:	No NCAPS ranking
Environmental Control Indicator:	No
Institutional Control Indicator:	No
Human Exposure Controls Indicator:	N/A
Groundwater Controls Indicator:	N/A
Operating TSDF Universe:	Not reported
Full Enforcement Universe:	Not reported
Significant Non-Complier Universe:	No
Unaddressed Significant Non-Complier Universe:	No
Addressed Significant Non-Complier Universe:	No
Significant Non-Complier With a Compliance Schedule Universe:	No
Financial Assurance Required:	Not reported
Handler Date of Last Change:	20020627
Recognized Trader-Importer:	No
Recognized Trader-Exporter:	No
Importer of Spent Lead Acid Batteries:	No
Exporter of Spent Lead Acid Batteries:	No
Recycler Activity Without Storage:	Not reported
Manifest Broker:	Not reported
Sub-Part P Indicator:	No

Handler - Owner Operator:

Owner/Operator Indicator:	Operator
Owner/Operator Name:	NOT REQUIRED
Legal Status:	Private
Date Became Current:	Not reported
Date Ended Current:	Not reported
Owner/Operator Address:	NOT REQUIRED
Owner/Operator City,State,Zip:	NOT REQUIRED, ME 99999
Owner/Operator Telephone:	415-555-1212
Owner/Operator Telephone Ext:	Not reported
Owner/Operator Fax:	Not reported
Owner/Operator Email:	Not reported

Owner/Operator Indicator:	Owner
Owner/Operator Name:	CORPORATION
Legal Status:	Private
Date Became Current:	Not reported
Date Ended Current:	Not reported
Owner/Operator Address:	NOT REQUIRED
Owner/Operator City,State,Zip:	NOT REQUIRED, ME 99999
Owner/Operator Telephone:	415-555-1212
Owner/Operator Telephone Ext:	Not reported
Owner/Operator Fax:	Not reported
Owner/Operator Email:	Not reported

Map ID
Direction
Distance
Elevation

MAP FINDINGS

Site

Database(s)

EDR ID Number
EPA ID Number

WOODLAND HILL AUTO BODY (Continued)

1000189845

Historic Generators:

Receive Date: 19870702
Handler Name: WOODLAND HILL AUTO BODY
Federal Waste Generator Description: Small Quantity Generator
State District Owner: CA
Large Quantity Handler of Universal Waste: No
Recognized Trader Importer: No
Recognized Trader Exporter: No
Spent Lead Acid Battery Importer: No
Spent Lead Acid Battery Exporter: No
Current Record: Yes
Non Storage Recycler Activity: Not reported
Electronic Manifest Broker: Not reported

List of NAICS Codes and Descriptions:

NAICS Code: 811121
NAICS Description: AUTOMOTIVE BODY, PAINT, AND INTERIOR REPAIR AND MAINTENANCE

Facility Has Received Notices of Violations:

Violations: No Violations Found

Evaluation Action Summary:

Evaluations: No Evaluations Found

FINDS:

Registry ID: 110002775471

Click Here:

Environmental Interest/Information System:

RCRAInfo is a national information system that supports the Resource Conservation and Recovery Act (RCRA) program through the tracking of events and activities related to facilities that generate, transport, and treat, store, or dispose of hazardous waste. RCRAInfo allows RCRA program staff to track the notification, permit, compliance, and corrective action activities required under RCRA.

[Click this hyperlink](#) while viewing on your computer to access additional FINDS: detail in the EDR Site Report.

ECHO:

Envid: 1000189845
Registry ID: 110002775471
DFR URL: <http://echo.epa.gov/detailed-facility-report?fid=110002775471>
Name: WOODLAND HILL AUTO BODY
Address: 5323 CO MERCIO HWY
City,State,Zip: WOODLAND HILLS, CA 91364

HAZNET:

Name: WOODLAND HILL AUTO BODY
Address: 5323 CO MERCIO HWY
Address 2: Not reported
City,State,Zip: WOODLAND HILLS, CA 913640000
Contact: INACT PER 96 VQ AD

Map ID
Direction
Distance
Elevation

MAP FINDINGS

Site

Database(s)

EDR ID Number
EPA ID Number

WOODLAND HILL AUTO BODY (Continued)

1000189845

Telephone: --
Mailing Name: Not reported
Mailing Address: 5323 CO MERCIO HWY

Year: 1993
Gepaid: CAD982010464
TSD EPA ID: CAD008302903
CA Waste Code: 461 - Paint sludge
Disposal Method: R01 - Recycler
Tons: 0.2293

Year: 1992
Gepaid: CAD982010464
TSD EPA ID: CAD008302903
CA Waste Code: 461 - Paint sludge
Disposal Method: R01 - Recycler
Tons: 0.2293

Year: 1990
Gepaid: CAD982010464
TSD EPA ID: CAD008302903
CA Waste Code: 214 - Unspecified solvent mixture
Disposal Method: R01 - Recycler
Tons: 0.3753

Year: 1989
Gepaid: CAD982010464
TSD EPA ID: CAD008302903
CA Waste Code: 214 - Unspecified solvent mixture
Disposal Method: R01 - Recycler
Tons: 0.4587

Year: 1987
Gepaid: CAD982010464
TSD EPA ID: CAD042245001
CA Waste Code: 214 - Unspecified solvent mixture
Disposal Method: R01 - Recycler
Tons: 0.2293

Additional Info:

Year: 1993
Gen EPA ID: CAD982010464

Shipment Date: 19930805
Creation Date: 9/11/1995 0:00:00
Receipt Date: 19930806
Manifest ID: 93155096
Trans EPA ID: CAD980675789
Trans Name: Not reported
Trans 2 EPA ID: Not reported
Trans 2 Name: Not reported
TSD EPA ID: CAD008302903
Trans Name: Not reported
TSD EPA ID: CAD008302903
TSD EPA Name: Not reported
Waste Code Description: 461 - Paint sludge

Map ID
Direction
Distance
Elevation

MAP FINDINGS

Site

Database(s)

EDR ID Number
EPA ID Number

WOODLAND HILL AUTO BODY (Continued)

1000189845

RCRA Code: F003
Meth Code: R01 - Recycler
Quantity Tons: 0.2293
Waste Quantity: 55
Quantity Unit: G
Additional Code 1: Not reported
Additional Code 2: Not reported
Additional Code 3: Not reported
Additional Code 4: Not reported
Additional Code 5: Not reported

HWTS:

Name: WOODLAND HILL AUTO BODY
Address: 5323 CO MERCIO HWY
Address 2: Not reported
City,State,Zip: WOODLAND HILLS, CA 91364
EPA ID: CAD982010464
Inactive Date: 06/30/1996
Create Date: 06/17/1988
Last Act Date: Not reported
Mailing Name: Not reported
Mailing Address: 5323 CO MERCIO HWY
Mailing Address 2: Not reported
Mailing City,State,Zip: WOODLAND HILLS, CA 913640000
Owner Name: Not reported
Owner Address: Not reported
Owner Address 2: Not reported
Owner City,State,Zip: Not reported
Contact Name: INACT PER 96 VQ AD
Contact Address: Not reported
Contact Address 2: Not reported
City,State,Zip: Not reported
Facility Status: Inactive
Facility Type: PERMANENT
Category: FEDERAL
Latitude: 34.165749
Longitude: -118.595806

M74 LAFD - FIRE STATION 84
West 5430 N CANOGA AVE
1/8-1/4 WOODLAND HILLS, CA 91367
0.219 mi.
1158 ft. Site 1 of 13 in cluster M

HAZMAT S123542483
N/A

Relative: LOS ANGELES HM:
Lower Name: LAFD - FIRE STATION 84
Address: 5430 N CANOGA AVE
Actual: City,State,Zip: WOODLAND HILLS, CA 91367
893 ft. Facility ID: FA0003877
Last Run Date: 04/19/2021
Status: INACTIVE

MAP FINDINGS

Map ID
 Direction
 Distance
 Elevation

Site

Database(s)

EDR ID Number
 EPA ID Number

M75 **LAFD - FIRE STATION 84**
West **5430 N CANOGA AVE**
1/8-1/4 **WOODLAND HILLS, CA 91367**
0.219 mi.
1158 ft. **Site 2 of 13 in cluster M**

UST **U004305756**
 N/A

Relative: **LOS ANGELES UST:**
Lower Name: LAFD - FIRE STATION 84
 Address: 5430 N CANOGA AVE
Actual: City,State,Zip: WOODLAND HILLS, CA 91367
893 ft. Facility ID: FA0003877
 Last Run Date: 04/19/2021
 Status: INACTIVE

M76 **TUNE-UP MASTERS, INC.**
West **21347 W VENTURA BLVD**
1/8-1/4 **WOODLAND HILLS, CA 91364**
0.219 mi.
1158 ft. **Site 3 of 13 in cluster M**

HAZMAT **S123544938**
 N/A

Relative: **LOS ANGELES HM:**
Lower Name: TUNE-UP MASTERS, INC.
 Address: 21347 W VENTURA BLVD
Actual: City,State,Zip: WOODLAND HILLS, CA 91364
895 ft. Facility ID: FA0010337
 Last Run Date: 04/19/2021
 Status: INACTIVE

M77 **SHELL OIL COMPANY**
West **21347 VENTURA BLVD**
1/8-1/4 **WOODLAND HILLS, CA 91364**
0.219 mi.
1158 ft. **Site 4 of 13 in cluster M**

HIST UST **U001568036**
 N/A

Relative: **HIST UST:**
Lower Name: SHELL OIL COMPANY
 Address: 21347 VENTURA BLVD
Actual: City,State,Zip: WOODLAND HILLS, CA 91364
895 ft. File Number: 00028323
 URL: <http://geotracker.waterboards.ca.gov/ustpdfs/pdf/00028323.pdf>
 Region: STATE
 Facility ID: 00000000568
 Facility Type: Gas Station
 Other Type: Not reported
 Contact Name: Not reported
 Telephone: 2133877773
 Owner Name: SHELL OIL COMPANY
 Owner Address: P.O. BOX 4848
 Owner City,St,Zip: ANAHEIM, CA 92803
 Total Tanks: 0004

 Tank Num: 001
 Container Num: 1
 Year Installed: Not reported
 Tank Capacity: 00010000
 Tank Used for: PRODUCT
 Type of Fuel: UNLEADED
 Container Construction Thickness: 1/4

Map ID
 Direction
 Distance
 Elevation

MAP FINDINGS

Site

Database(s)

EDR ID Number
 EPA ID Number

SHELL OIL COMPANY (Continued)

U001568036

Leak Detection: Stock Inventor, 10

Tank Num: 002
 Container Num: 2
 Year Installed: Not reported
 Tank Capacity: 00010000
 Tank Used for: PRODUCT
 Type of Fuel: REGULAR
 Container Construction Thickness: 1/4
 Leak Detection: Stock Inventor, 10

Tank Num: 003
 Container Num: 3
 Year Installed: Not reported
 Tank Capacity: 00010000
 Tank Used for: PRODUCT
 Type of Fuel: PREMIUM
 Container Construction Thickness: 1/4
 Leak Detection: Stock Inventor, 10

Tank Num: 004
 Container Num: 4
 Year Installed: Not reported
 Tank Capacity: 00000550
 Tank Used for: WASTE
 Type of Fuel: WASTE OIL
 Container Construction Thickness: Not reported
 Leak Detection: None

[Click here for Geo Tracker PDF:](#)

M78
West
1/8-1/4
0.219 mi.
1158 ft.

SHELL OIL CO
21347 VENTURA
WOODLAND HILLS, CA 91364

RCRA NonGen / NLR
FINDS
ECHO

1000288392
CAD981405095

Site 5 of 13 in cluster M

Relative:
Lower
Actual:
895 ft.

RCRA NonGen / NLR:
 Date Form Received by Agency: 20001012
 Handler Name: SHELL OIL CO
 Handler Address: 21347 VENTURA
 Handler City,State,Zip: WOODLAND HILLS, CA 91364
 EPA ID: CAD981405095
 Contact Name: SONDR A BIENVENU
 Contact Address: 777 WALKER ST
 Contact City,State,Zip: HOUSTON, TX 77002
 Contact Telephone: 713-241-5036
 Contact Fax: Not reported
 Contact Email: Not reported
 Contact Title: Not reported
 EPA Region: 09
 Land Type: Private
 Federal Waste Generator Description: Not a generator, verified
 Non-Notifier: Not reported
 Biennial Report Cycle: Not reported
 Accessibility: Not reported
 Active Site Indicator: Not reported
 State District Owner: Not reported

Map ID
 Direction
 Distance
 Elevation

MAP FINDINGS

Site

Database(s)

EDR ID Number
 EPA ID Number

SHELL OIL CO (Continued)

1000288392

State District:	Not reported
Mailing Address:	P O BOX 4453
Mailing City, State, Zip:	HOUSTON, TX 77210-4453
Owner Name:	EQUILON ENTERPRISES LLC
Owner Type:	Private
Operator Name:	Not reported
Operator Type:	Not reported
Short-Term Generator Activity:	No
Importer Activity:	No
Mixed Waste Generator:	No
Transporter Activity:	No
Transfer Facility Activity:	No
Recycler Activity with Storage:	No
Small Quantity On-Site Burner Exemption:	No
Smelting Melting and Refining Furnace Exemption:	No
Underground Injection Control:	No
Off-Site Waste Receipt:	No
Universal Waste Indicator:	No
Universal Waste Destination Facility:	No
Federal Universal Waste:	No
Active Site Fed-Reg Treatment Storage and Disposal Facility:	Not reported
Active Site Converter Treatment storage and Disposal Facility:	Not reported
Active Site State-Reg Treatment Storage and Disposal Facility:	Not reported
Active Site State-Reg Handler:	---
Federal Facility Indicator:	Not reported
Hazardous Secondary Material Indicator:	NN
Sub-Part K Indicator:	Not reported
Commercial TSD Indicator:	No
Treatment Storage and Disposal Type:	Not reported
2018 GPRA Permit Baseline:	Not on the Baseline
2018 GPRA Renewals Baseline:	Not on the Baseline
Permit Renewals Workload Universe:	Not reported
Permit Workload Universe:	Not reported
Permit Progress Universe:	Not reported
Post-Closure Workload Universe:	Not reported
Closure Workload Universe:	Not reported
202 GPRA Corrective Action Baseline:	No
Corrective Action Workload Universe:	No
Subject to Corrective Action Universe:	No
Non-TSDFs Where RCRA CA has Been Imposed Universe:	No
TSDFs Potentially Subject to CA Under 3004 (u)/(v) Universe:	No
TSDFs Only Subject to CA under Discretionary Auth Universe:	No
Corrective Action Priority Ranking:	No NCAPS ranking
Environmental Control Indicator:	No
Institutional Control Indicator:	No
Human Exposure Controls Indicator:	N/A
Groundwater Controls Indicator:	N/A
Operating TSDF Universe:	Not reported
Full Enforcement Universe:	Not reported
Significant Non-Complier Universe:	No
Unaddressed Significant Non-Complier Universe:	No
Addressed Significant Non-Complier Universe:	No
Significant Non-Complier With a Compliance Schedule Universe:	No
Financial Assurance Required:	Not reported
Handler Date of Last Change:	20021007
Recognized Trader-Importer:	No
Recognized Trader-Exporter:	No

Map ID
Direction
Distance
Elevation

MAP FINDINGS

Site

Database(s)

EDR ID Number
EPA ID Number

SHELL OIL CO (Continued)

1000288392

Importer of Spent Lead Acid Batteries: No
Exporter of Spent Lead Acid Batteries: No
Recycler Activity Without Storage: Not reported
Manifest Broker: Not reported
Sub-Part P Indicator: No

Hazardous Waste Summary:

Waste Code: D001
Waste Description: IGNITABLE WASTE

Waste Code: D018
Waste Description: BENZENE

Handler - Owner Operator:

Owner/Operator Indicator: Operator
Owner/Operator Name: NOT REQUIRED
Legal Status: Private
Date Became Current: Not reported
Date Ended Current: Not reported
Owner/Operator Address: NOT REQUIRED
Owner/Operator City,State,Zip: NOT REQUIRED, ME 99999
Owner/Operator Telephone: 415-555-1212
Owner/Operator Telephone Ext: Not reported
Owner/Operator Fax: Not reported
Owner/Operator Email: Not reported

Owner/Operator Indicator: Owner
Owner/Operator Name: EQUILON ENTERPRISES LLC
Legal Status: Private
Date Became Current: Not reported
Date Ended Current: Not reported
Owner/Operator Address: P O BOX 4453
Owner/Operator City,State,Zip: HOUSTON, TX 77210-4453
Owner/Operator Telephone: 713-241-2258
Owner/Operator Telephone Ext: Not reported
Owner/Operator Fax: Not reported
Owner/Operator Email: Not reported

Historic Generators:

Receive Date: 19960901
Handler Name: SHELL OIL CO
Federal Waste Generator Description: Small Quantity Generator
State District Owner: Not reported
Large Quantity Handler of Universal Waste: No
Recognized Trader Importer: No
Recognized Trader Exporter: No
Spent Lead Acid Battery Importer: No
Spent Lead Acid Battery Exporter: No
Current Record: No
Non Storage Recycler Activity: Not reported
Electronic Manifest Broker: Not reported

Receive Date: 20001012
Handler Name: SHELL OIL CO
Federal Waste Generator Description: Not a generator, verified

Map ID
Direction
Distance
Elevation

MAP FINDINGS

Site

Database(s)

EDR ID Number
EPA ID Number

SHELL OIL CO (Continued)

1000288392

State District Owner: Not reported
Large Quantity Handler of Universal Waste: No
Recognized Trader Importer: No
Recognized Trader Exporter: No
Spent Lead Acid Battery Importer: No
Spent Lead Acid Battery Exporter: No
Current Record: Yes
Non Storage Recycler Activity: Not reported
Electronic Manifest Broker: Not reported

List of NAICS Codes and Descriptions:

NAICS Code: 811118
NAICS Description: OTHER AUTOMOTIVE MECHANICAL AND ELECTRICAL REPAIR AND MAINTENANCE

Facility Has Received Notices of Violations:

Violations: No Violations Found

Evaluation Action Summary:

Evaluations: No Evaluations Found

FINDS:

Registry ID: 110002696333

Click Here:

Environmental Interest/Information System:

RCRAInfo is a national information system that supports the Resource Conservation and Recovery Act (RCRA) program through the tracking of events and activities related to facilities that generate, transport, and treat, store, or dispose of hazardous waste. RCRAInfo allows RCRA program staff to track the notification, permit, compliance, and corrective action activities required under RCRA.
STATE MASTER

[Click this hyperlink](#) while viewing on your computer to access additional FINDS: detail in the EDR Site Report.

ECHO:

Envid: 1000288392
Registry ID: 110002696333
DFR URL: <http://echo.epa.gov/detailed-facility-report?fid=110002696333>
Name: SHELL OIL CO
Address: 21347 VENTURA
City,State,Zip: WOODLAND HILLS, CA 91364

M79
West
1/8-1/4
0.219 mi.
1158 ft.

MRS GOOCH'S NATURAL FOODS MARKET INC DBA WHOLE FOO
21347 VENTURA BLVD
WOODLAND HILLS, CA 91364

RCRA NonGen / NLR 1024845087
CAL000397854

Site 6 of 13 in cluster M

Relative:
Lower

RCRA NonGen / NLR:
Date Form Received by Agency:

20140613

Actual:
895 ft.

Handler Name: MRS GOOCH'S NATURAL FOODS MARKET INC DBA WHOLE FOODS MARKET WDH 16
Handler Address: 21347 VENTURA BLVD
Handler City,State,Zip: WOODLAND HILLS, CA 91364

Map ID
 Direction
 Distance
 Elevation

MAP FINDINGS

Site

Database(s)

EDR ID Number
 EPA ID Number

MRS GOOCH'S NATURAL FOODS MARKET INC DBA WHOLE FOODS MARKET (Continued)

1024845087

EPA ID:	CAL000397854
Contact Name:	SP MAINTENANCE ATTN: PAULA CHAVEZ
Contact Address:	207 GOODE AVE,
Contact City,State,Zip:	GLENDALE, CA 91423
Contact Telephone:	818-501-8484
Contact Fax:	818-990-6078
Contact Email:	SPALLMAINTENANCE@WHOLEFOODS.COM
Contact Title:	Not reported
EPA Region:	09
Land Type:	Not reported
Federal Waste Generator Description:	Not a generator, verified
Non-Notifier:	Not reported
Biennial Report Cycle:	Not reported
Accessibility:	Not reported
Active Site Indicator:	Handler Activities
State District Owner:	Not reported
State District:	Not reported
Mailing Address:	207 GOODE AVE
Mailing City,State,Zip:	GLENDALE, CA 91203-1364
Owner Name:	MRS GOOCH'S NATURAL FOOD MARKET INC
Owner Type:	Other
Operator Name:	SP MAINTENANCE ATTN: PAULA CHAVEZ
Operator Type:	Other
Short-Term Generator Activity:	No
Importer Activity:	No
Mixed Waste Generator:	No
Transporter Activity:	No
Transfer Facility Activity:	No
Recycler Activity with Storage:	No
Small Quantity On-Site Burner Exemption:	No
Smelting Melting and Refining Furnace Exemption:	No
Underground Injection Control:	No
Off-Site Waste Receipt:	No
Universal Waste Indicator:	Yes
Universal Waste Destination Facility:	Yes
Federal Universal Waste:	No
Active Site Fed-Reg Treatment Storage and Disposal Facility:	Not reported
Active Site Converter Treatment storage and Disposal Facility:	Not reported
Active Site State-Reg Treatment Storage and Disposal Facility:	Not reported
Active Site State-Reg Handler:	---
Federal Facility Indicator:	Not reported
Hazardous Secondary Material Indicator:	N
Sub-Part K Indicator:	Not reported
Commercial TSD Indicator:	No
Treatment Storage and Disposal Type:	Not reported
2018 GPRA Permit Baseline:	Not on the Baseline
2018 GPRA Renewals Baseline:	Not on the Baseline
Permit Renewals Workload Universe:	Not reported
Permit Workload Universe:	Not reported
Permit Progress Universe:	Not reported
Post-Closure Workload Universe:	Not reported
Closure Workload Universe:	Not reported
202 GPRA Corrective Action Baseline:	No
Corrective Action Workload Universe:	No
Subject to Corrective Action Universe:	No
Non-TSDs Where RCRA CA has Been Imposed Universe:	No
TSDs Potentially Subject to CA Under 3004 (u)/(v) Universe:	No

Map ID
Direction
Distance
Elevation

MAP FINDINGS

Site

Database(s)

EDR ID Number
EPA ID Number

MRS GOOCH'S NATURAL FOODS MARKET INC DBA WHOLE FOODS MARKET (Continued)

1024845087

TSDFs Only Subject to CA under Discretionary Auth Universe: No
Corrective Action Priority Ranking: No NCAPS ranking
Environmental Control Indicator: No
Institutional Control Indicator: No
Human Exposure Controls Indicator: N/A
Groundwater Controls Indicator: N/A
Operating TSDF Universe: Not reported
Full Enforcement Universe: Not reported
Significant Non-Complier Universe: No
Unaddressed Significant Non-Complier Universe: No
Addressed Significant Non-Complier Universe: No
Significant Non-Complier With a Compliance Schedule Universe: No
Financial Assurance Required: Not reported
Handler Date of Last Change: 20180906
Recognized Trader-Importer: No
Recognized Trader-Exporter: No
Importer of Spent Lead Acid Batteries: No
Exporter of Spent Lead Acid Batteries: No
Recycler Activity Without Storage: No
Manifest Broker: No
Sub-Part P Indicator: No

Handler - Owner Operator:

Owner/Operator Indicator: Owner
Owner/Operator Name: MRS GOOCH'S NATURAL FOOD MARKET INC
Legal Status: Other
Date Became Current: Not reported
Date Ended Current: Not reported
Owner/Operator Address: 207 GOODE AVE
Owner/Operator City,State,Zip: GLENDALE, CA 91203-1364
Owner/Operator Telephone: 818-501-8484
Owner/Operator Telephone Ext: Not reported
Owner/Operator Fax: Not reported
Owner/Operator Email: Not reported

Owner/Operator Indicator: Operator
Owner/Operator Name: SP MAINTENANCE ATTN: PAULA CHAVEZ
Legal Status: Other
Date Became Current: Not reported
Date Ended Current: Not reported
Owner/Operator Address: 207 GOODE AVE,
Owner/Operator City,State,Zip: GLENDALE, CA 91423
Owner/Operator Telephone: 818-501-8484
Owner/Operator Telephone Ext: Not reported
Owner/Operator Fax: Not reported
Owner/Operator Email: Not reported

Historic Generators:

Receive Date: 20140613
Handler Name: MRS GOOCH'S NATURAL FOODS MARKET INC DBA WHOLE FOODS MARKET WDH 16
Federal Waste Generator Description: Not a generator, verified
State District Owner: Not reported
Large Quantity Handler of Universal Waste: No
Recognized Trader Importer: No
Recognized Trader Exporter: No

Map ID
 Direction
 Distance
 Elevation

MAP FINDINGS

Site

Database(s)

EDR ID Number
 EPA ID Number

MRS GOOCH'S NATURAL FOODS MARKET INC DBA WHOLE FOODS MARKET (Continued)

1024845087

Spent Lead Acid Battery Importer: No
 Spent Lead Acid Battery Exporter: No
 Current Record: Yes
 Non Storage Recycler Activity: Not reported
 Electronic Manifest Broker: Not reported

List of NAICS Codes and Descriptions:

NAICS Code: 446191
 NAICS Description: FOOD (HEALTH) SUPPLEMENT STORES

Facility Has Received Notices of Violations:

Violations: No Violations Found

Evaluation Action Summary:

Evaluations: No Evaluations Found

M80
West
1/8-1/4
0.219 mi.
1158 ft.

WHOLE FOODS #16 WOODLAND HILLS
21347 VENTURA BLVD
WOODLAND HILLS, CA 91364
Site 7 of 13 in cluster M

HAZNET S113007600
HAZMAT N/A
HWTS

Relative:
Lower
Actual:
895 ft.

HAZNET:
 Name: TUNEUP MASTERS #55
 Address: 21347 VENTURA BLVD
 Address 2: Not reported
 City,State,Zip: WOODLAND HILLS, CA 913640000
 Contact: JOHN LEDFORD/CONTROLLER EXT634
 Telephone: 9726417215
 Mailing Name: Not reported
 Mailing Address: 810 GREENVIEW DR

Year: 1998
 Gepaid: CAD981577893
 TSD EPA ID: CAT080013352
 CA Waste Code: 133 - Aqueous solution with total organic residues 10 percent or more
 Disposal Method: -
 Tons: 0.1876

Year: 1998
 Gepaid: CAD981577893
 TSD EPA ID: CAT080013352
 CA Waste Code: 133 - Aqueous solution with total organic residues 10 percent or more
 Disposal Method: R01 - Recycler
 Tons: 0.4586

Year: 1997
 Gepaid: CAD981577893
 TSD EPA ID: CAT080013352
 CA Waste Code: 133 - Aqueous solution with total organic residues 10 percent or more
 Disposal Method: R01 - Recycler
 Tons: 2.0638

Year: 1997
 Gepaid: CAD981577893

Map ID
Direction
Distance
Elevation

MAP FINDINGS

Site

Database(s)

EDR ID Number
EPA ID Number

WHOLE FOODS #16 WOODLAND HILLS (Continued)

S113007600

TSD EPA ID:	CAD981696420
CA Waste Code:	134 - Aqueous solution with total organic residues less than 10 percent
Disposal Method:	H01 - Transfer Station
Tons:	0.231
Year:	1997
Gepaid:	CAD981577893
TSD EPA ID:	CAT080013352
CA Waste Code:	222 - Oil/water separation sludge
Disposal Method:	R01 - Recycler
Tons:	1.251
Year:	1996
Gepaid:	CAD981577893
TSD EPA ID:	CAT080013352
CA Waste Code:	133 - Aqueous solution with total organic residues 10 percent or more
Disposal Method:	R01 - Recycler
Tons:	0.6671
Year:	1995
Gepaid:	CAD981577893
TSD EPA ID:	CAT080013352
CA Waste Code:	133 - Aqueous solution with total organic residues 10 percent or more
Disposal Method:	R01 - Recycler
Tons:	0.2293
Year:	1995
Gepaid:	CAD981577893
TSD EPA ID:	CAT080013352
CA Waste Code:	222 - Oil/water separation sludge
Disposal Method:	R01 - Recycler
Tons:	1.668
Year:	1993
Gepaid:	CAD981577893
TSD EPA ID:	CAD981696420
CA Waste Code:	222 - Oil/water separation sludge
Disposal Method:	H01 - Transfer Station
Tons:	1.8765
Year:	1993
Gepaid:	CAD981577893
TSD EPA ID:	CAD981696420
CA Waste Code:	221 - Waste oil and mixed oil
Disposal Method:	H01 - Transfer Station
Tons:	1.216

[Click this hyperlink](#) while viewing on your computer to access 1 additional CA HAZNET: record(s) in the EDR Site Report.

Additional Info:

Year:	1996
Gen EPA ID:	CAD981577893
Shipment Date:	19961231

Map ID
Direction
Distance
Elevation

MAP FINDINGS

Site

Database(s)

EDR ID Number
EPA ID Number

WHOLE FOODS #16 WOODLAND HILLS (Continued)

S113007600

Creation Date: 5/21/1997 0:00:00
Receipt Date: 19961231
Manifest ID: 96790874
Trans EPA ID: CAD028277036
Trans Name: Not reported
Trans 2 EPA ID: Not reported
Trans 2 Name: Not reported
TSDF EPA ID: CAT080013352
Trans Name: Not reported
TSDF Alt EPA ID: Not reported
TSDF Alt Name: Not reported
Waste Code Description: 133 - Aqueous solution with 10% or more total organic residues
RCRA Code: Not reported
Meth Code: R01 - Recycler
Quantity Tons: 0.2293
Waste Quantity: 55
Quantity Unit: G
Additional Code 1: Not reported
Additional Code 2: Not reported
Additional Code 3: Not reported
Additional Code 4: Not reported
Additional Code 5: Not reported

Shipment Date: 19961213
Creation Date: 5/30/1997 0:00:00
Receipt Date: 19961213
Manifest ID: 96789662
Trans EPA ID: CAD028277036
Trans Name: Not reported
Trans 2 EPA ID: Not reported
Trans 2 Name: Not reported
TSDF EPA ID: CAT080013352
Trans Name: Not reported
TSDF Alt EPA ID: Not reported
TSDF Alt Name: Not reported
Waste Code Description: 133 - Aqueous solution with 10% or more total organic residues
RCRA Code: Not reported
Meth Code: R01 - Recycler
Quantity Tons: 0.4378
Waste Quantity: 105
Quantity Unit: G
Additional Code 1: Not reported
Additional Code 2: Not reported
Additional Code 3: Not reported
Additional Code 4: Not reported
Additional Code 5: Not reported

Additional Info:
Year: 1993
Gen EPA ID: CAD981577893

Shipment Date: 19930917
Creation Date: 9/13/1995 0:00:00
Receipt Date: 19930917
Manifest ID: 93039839
Trans EPA ID: CAT080029770
Trans Name: Not reported

Map ID
Direction
Distance
Elevation

MAP FINDINGS

Site

Database(s)

EDR ID Number
EPA ID Number

WHOLE FOODS #16 WOODLAND HILLS (Continued)

S113007600

Trans 2 EPA ID: Not reported
Trans 2 Name: Not reported
TSDf EPA ID: CAD981696420
Trans Name: Not reported
TSDf Alt EPA ID: Not reported
TSDf Alt Name: Not reported
Waste Code Description: 222 - Oil/water separation sludge
RCRA Code: Not reported
Meth Code: H01 - Transfer Station
Quantity Tons: 1.8765
Waste Quantity: 450
Quantity Unit: G
Additional Code 1: Not reported
Additional Code 2: Not reported
Additional Code 3: Not reported
Additional Code 4: Not reported
Additional Code 5: Not reported

Shipment Date: 19930215
Creation Date: 9/15/1995 0:00:00
Receipt Date: 19930219
Manifest ID: 92317921
Trans EPA ID: CAT080029770
Trans Name: Not reported
Trans 2 EPA ID: Not reported
Trans 2 Name: Not reported
TSDf EPA ID: CAD981696420
Trans Name: Not reported
TSDf Alt EPA ID: Not reported
TSDf Alt Name: Not reported
Waste Code Description: 221 - Waste oil and mixed oil
RCRA Code: Not reported
Meth Code: H01 - Transfer Station
Quantity Tons: 1.216
Waste Quantity: 320
Quantity Unit: G
Additional Code 1: Not reported
Additional Code 2: Not reported
Additional Code 3: Not reported
Additional Code 4: Not reported
Additional Code 5: Not reported

Additional Info:

Year: 1997
Gen EPA ID: CAD981577893

Shipment Date: 19971121
Creation Date: 7/23/1998 0:00:00
Receipt Date: 19971122
Manifest ID: 96864521
Trans EPA ID: CAD028277036
Trans Name: Not reported
Trans 2 EPA ID: Not reported
Trans 2 Name: Not reported
TSDf EPA ID: CAT080013352
Trans Name: Not reported
TSDf Alt EPA ID: Not reported

Map ID
Direction
Distance
Elevation

MAP FINDINGS

Site

Database(s)

EDR ID Number
EPA ID Number

WHOLE FOODS #16 WOODLAND HILLS (Continued)

S113007600

TSDF Alt Name: Not reported
Waste Code Description: 133 - Aqueous solution with 10% or more total organic residues
RCRA Code: Not reported
Meth Code: R01 - Recycler
Quantity Tons: 0.2085
Waste Quantity: 50
Quantity Unit: G
Additional Code 1: Not reported
Additional Code 2: Not reported
Additional Code 3: Not reported
Additional Code 4: Not reported
Additional Code 5: Not reported

Shipment Date: 19970925
Creation Date: 7/23/1998 0:00:00
Receipt Date: 19970926
Manifest ID: 96820236
Trans EPA ID: CAD028277036
Trans Name: Not reported
Trans 2 EPA ID: Not reported
Trans 2 Name: Not reported
TSDF EPA ID: CAT080013352
Trans Name: Not reported
TSDF Alt EPA ID: CAT080013352
TSDF Alt Name: Not reported
Waste Code Description: 222 - Oil/water separation sludge
RCRA Code: Not reported
Meth Code: R01 - Recycler
Quantity Tons: 1.251
Waste Quantity: 300
Quantity Unit: G
Additional Code 1: Not reported
Additional Code 2: Not reported
Additional Code 3: Not reported
Additional Code 4: Not reported
Additional Code 5: Not reported

Shipment Date: 19970827
Creation Date: 7/23/1998 0:00:00
Receipt Date: 19970827
Manifest ID: 96813514
Trans EPA ID: CAD028277036
Trans Name: Not reported
Trans 2 EPA ID: Not reported
Trans 2 Name: Not reported
TSDF EPA ID: CAT080013352
Trans Name: Not reported
TSDF Alt EPA ID: Not reported
TSDF Alt Name: Not reported
Waste Code Description: 133 - Aqueous solution with 10% or more total organic residues
RCRA Code: Not reported
Meth Code: R01 - Recycler
Quantity Tons: 0.1876
Waste Quantity: 45
Quantity Unit: G
Additional Code 1: Not reported
Additional Code 2: Not reported

Map ID
Direction
Distance
Elevation

MAP FINDINGS

Site

Database(s)

EDR ID Number
EPA ID Number

WHOLE FOODS #16 WOODLAND HILLS (Continued)

S113007600

Additional Code 3:	Not reported
Additional Code 4:	Not reported
Additional Code 5:	Not reported
Shipment Date:	19970709
Creation Date:	12/4/1997 0:00:00
Receipt Date:	19970710
Manifest ID:	96805629
Trans EPA ID:	CAD028277036
Trans Name:	Not reported
Trans 2 EPA ID:	Not reported
Trans 2 Name:	Not reported
TSDf EPA ID:	CAT080013352
Trans Name:	Not reported
TSDf Alt EPA ID:	Not reported
TSDf Alt Name:	Not reported
Waste Code Description:	133 - Aqueous solution with 10% or more total organic residues
RCRA Code:	Not reported
Meth Code:	R01 - Recycler
Quantity Tons:	0.1251
Waste Quantity:	30
Quantity Unit:	G
Additional Code 1:	Not reported
Additional Code 2:	Not reported
Additional Code 3:	Not reported
Additional Code 4:	Not reported
Additional Code 5:	Not reported
Shipment Date:	19970609
Creation Date:	12/4/1997 0:00:00
Receipt Date:	19970610
Manifest ID:	96825736
Trans EPA ID:	CAD028277036
Trans Name:	Not reported
Trans 2 EPA ID:	Not reported
Trans 2 Name:	Not reported
TSDf EPA ID:	CAT080013352
Trans Name:	Not reported
TSDf Alt EPA ID:	Not reported
TSDf Alt Name:	Not reported
Waste Code Description:	133 - Aqueous solution with 10% or more total organic residues
RCRA Code:	Not reported
Meth Code:	R01 - Recycler
Quantity Tons:	0.2293
Waste Quantity:	55
Quantity Unit:	G
Additional Code 1:	Not reported
Additional Code 2:	Not reported
Additional Code 3:	Not reported
Additional Code 4:	Not reported
Additional Code 5:	Not reported
Shipment Date:	19970514
Creation Date:	9/12/1997 0:00:00
Receipt Date:	19970515
Manifest ID:	96828220
Trans EPA ID:	CAD028277036

Map ID
Direction
Distance
Elevation

MAP FINDINGS

Site

Database(s)

EDR ID Number
EPA ID Number

WHOLE FOODS #16 WOODLAND HILLS (Continued)

S113007600

Trans Name: Not reported
Trans 2 EPA ID: Not reported
Trans 2 Name: Not reported
TSDf EPA ID: CAT080013352
Trans Name: Not reported
TSDf Alt EPA ID: Not reported
TSDf Alt Name: Not reported
Waste Code Description: 133 - Aqueous solution with 10% or more total organic residues
RCRA Code: Not reported
Meth Code: R01 - Recycler
Quantity Tons: 0.1876
Waste Quantity: 45
Quantity Unit: G
Additional Code 1: Not reported
Additional Code 2: Not reported
Additional Code 3: Not reported
Additional Code 4: Not reported
Additional Code 5: Not reported

Shipment Date: 19970424
Creation Date: 7/17/1997 0:00:00
Receipt Date: 19970424
Manifest ID: 96829451
Trans EPA ID: CAD028277036
Trans Name: Not reported
Trans 2 EPA ID: Not reported
Trans 2 Name: Not reported
TSDf EPA ID: CAT080013352
Trans Name: Not reported
TSDf Alt EPA ID: Not reported
TSDf Alt Name: Not reported
Waste Code Description: 133 - Aqueous solution with 10% or more total organic residues
RCRA Code: Not reported
Meth Code: R01 - Recycler
Quantity Tons: 0.2293
Waste Quantity: 55
Quantity Unit: G
Additional Code 1: Not reported
Additional Code 2: Not reported
Additional Code 3: Not reported
Additional Code 4: Not reported
Additional Code 5: Not reported

Shipment Date: 19970327
Creation Date: 6/26/1997 0:00:00
Receipt Date: 19970328
Manifest ID: 96830029
Trans EPA ID: CAD028277036
Trans Name: Not reported
Trans 2 EPA ID: Not reported
Trans 2 Name: Not reported
TSDf EPA ID: CAT080013352
Trans Name: Not reported
TSDf Alt EPA ID: Not reported
TSDf Alt Name: Not reported
Waste Code Description: 133 - Aqueous solution with 10% or more total organic residues
RCRA Code: Not reported

Map ID
Direction
Distance
Elevation

MAP FINDINGS

Site

Database(s)

EDR ID Number
EPA ID Number

WHOLE FOODS #16 WOODLAND HILLS (Continued)

S113007600

Meth Code:	R01 - Recycler
Quantity Tons:	0.2293
Waste Quantity:	55
Quantity Unit:	G
Additional Code 1:	Not reported
Additional Code 2:	Not reported
Additional Code 3:	Not reported
Additional Code 4:	Not reported
Additional Code 5:	Not reported
Shipment Date:	19970314
Creation Date:	6/26/1997 0:00:00
Receipt Date:	19970317
Manifest ID:	96334573
Trans EPA ID:	CAL000027724
Trans Name:	Not reported
Trans 2 EPA ID:	Not reported
Trans 2 Name:	Not reported
TSDf EPA ID:	CAD981696420
Trans Name:	Not reported
TSDf Alt EPA ID:	Not reported
TSDf Alt Name:	Not reported
Waste Code Description:	134 - Aqueous solution with <10% total organic residues
RCRA Code:	Not reported
Meth Code:	H01 - Transfer Station
Quantity Tons:	0.231
Waste Quantity:	55
Quantity Unit:	G
Additional Code 1:	Not reported
Additional Code 2:	Not reported
Additional Code 3:	Not reported
Additional Code 4:	Not reported
Additional Code 5:	Not reported
Shipment Date:	19970228
Creation Date:	6/26/1997 0:00:00
Receipt Date:	19970301
Manifest ID:	96828950
Trans EPA ID:	CAD028277036
Trans Name:	Not reported
Trans 2 EPA ID:	Not reported
Trans 2 Name:	Not reported
TSDf EPA ID:	CAT080013352
Trans Name:	Not reported
TSDf Alt EPA ID:	Not reported
TSDf Alt Name:	Not reported
Waste Code Description:	133 - Aqueous solution with 10% or more total organic residues
RCRA Code:	Not reported
Meth Code:	R01 - Recycler
Quantity Tons:	0.2085
Waste Quantity:	50
Quantity Unit:	G
Additional Code 1:	Not reported
Additional Code 2:	Not reported
Additional Code 3:	Not reported
Additional Code 4:	Not reported
Additional Code 5:	Not reported

Map ID
Direction
Distance
Elevation

MAP FINDINGS

Site

Database(s)

EDR ID Number
EPA ID Number

WHOLE FOODS #16 WOODLAND HILLS (Continued)

S113007600

Additional Info:

Year:	1998
Gen EPA ID:	CAD981577893
Shipment Date:	19980708
Creation Date:	9/15/1998 0:00:00
Receipt Date:	19980708
Manifest ID:	98003882
Trans EPA ID:	CAD028277036
Trans Name:	Not reported
Trans 2 EPA ID:	Not reported
Trans 2 Name:	Not reported
TSDf EPA ID:	CAT080013352
Trans Name:	Not reported
TSDf Alt EPA ID:	Not reported
TSDf Alt Name:	Not reported
Waste Code Description:	133 - Aqueous solution with 10% or more total organic residues
RCRA Code:	Not reported
Meth Code:	R01 - Recycler
Quantity Tons:	0.2293
Waste Quantity:	55
Quantity Unit:	G
Additional Code 1:	Not reported
Additional Code 2:	Not reported
Additional Code 3:	Not reported
Additional Code 4:	Not reported
Additional Code 5:	Not reported
Shipment Date:	19980313
Creation Date:	5/26/1998 0:00:00
Receipt Date:	19980313
Manifest ID:	97228213
Trans EPA ID:	CAD028277036
Trans Name:	Not reported
Trans 2 EPA ID:	Not reported
Trans 2 Name:	Not reported
TSDf EPA ID:	CAT080013352
Trans Name:	Not reported
TSDf Alt EPA ID:	Not reported
TSDf Alt Name:	Not reported
Waste Code Description:	133 - Aqueous solution with 10% or more total organic residues
RCRA Code:	Not reported
Meth Code:	- Not reported
Quantity Tons:	0.1876
Waste Quantity:	45
Quantity Unit:	G
Additional Code 1:	Not reported
Additional Code 2:	Not reported
Additional Code 3:	Not reported
Additional Code 4:	Not reported
Additional Code 5:	Not reported
Shipment Date:	19980120
Creation Date:	4/16/1998 0:00:00
Receipt Date:	19980121
Manifest ID:	97231127
Trans EPA ID:	CAD028277036

Map ID
Direction
Distance
Elevation

MAP FINDINGS

Site

Database(s)

EDR ID Number
EPA ID Number

WHOLE FOODS #16 WOODLAND HILLS (Continued)

S113007600

Trans Name: Not reported
Trans 2 EPA ID: Not reported
Trans 2 Name: Not reported
TSDf EPA ID: CAT080013352
Trans Name: Not reported
TSDf Alt EPA ID: Not reported
TSDf Alt Name: Not reported
Waste Code Description: 133 - Aqueous solution with 10% or more total organic residues
RCRA Code: Not reported
Meth Code: R01 - Recycler
Quantity Tons: 0.2293
Waste Quantity: 55
Quantity Unit: G
Additional Code 1: Not reported
Additional Code 2: Not reported
Additional Code 3: Not reported
Additional Code 4: Not reported
Additional Code 5: Not reported

Additional Info:

Year: 1995
Gen EPA ID: CAD981577893

Shipment Date: 19951212
Creation Date: 7/29/1996 0:00:00
Receipt Date: 19951213
Manifest ID: 95393247
Trans EPA ID: CAD028277036
Trans Name: Not reported
Trans 2 EPA ID: Not reported
Trans 2 Name: Not reported
TSDf EPA ID: CAT080013352
Trans Name: Not reported
TSDf Alt EPA ID: Not reported
TSDf Alt Name: Not reported
Waste Code Description: 133 - Aqueous solution with 10% or more total organic residues
RCRA Code: Not reported
Meth Code: R01 - Recycler
Quantity Tons: 0.2293
Waste Quantity: 55
Quantity Unit: G
Additional Code 1: Not reported
Additional Code 2: Not reported
Additional Code 3: Not reported
Additional Code 4: Not reported
Additional Code 5: Not reported

Shipment Date: 19951205
Creation Date: 7/26/1996 0:00:00
Receipt Date: 19951205
Manifest ID: 95497916
Trans EPA ID: CAD028277036
Trans Name: Not reported
Trans 2 EPA ID: Not reported
Trans 2 Name: Not reported
TSDf EPA ID: CAT080013352
Trans Name: Not reported

Map ID
Direction
Distance
Elevation

MAP FINDINGS

Site

Database(s)

EDR ID Number
EPA ID Number

WHOLE FOODS #16 WOODLAND HILLS (Continued)

S113007600

TSDf Alt EPA ID: Not reported
TSDf Alt Name: Not reported
Waste Code Description: 222 - Oil/water separation sludge
RCRA Code: Not reported
Meth Code: R01 - Recycler
Quantity Tons: 1.668
Waste Quantity: 400
Quantity Unit: G
Additional Code 1: Not reported
Additional Code 2: Not reported
Additional Code 3: Not reported
Additional Code 4: Not reported
Additional Code 5: Not reported

LOS ANGELES HM:

Name: WHOLE FOODS #16 WOODLAND HILLS
Address: 21347 VENTURA BLVD
City,State,Zip: WOODLAND HILLS, CA 91364
Facility ID: FA0039082
Last Run Date: 04/19/2021
Status: ACTIVE

HWTS:

Name: TUNEUP MASTERS #55
Address: 21347 VENTURA BLVD
Address 2: Not reported
City,State,Zip: WOODLAND HILLS, CA 91364
EPA ID: CAD981577893
Inactive Date: 06/30/2001
Create Date: 04/10/1987
Last Act Date: Not reported
Mailing Name: Not reported
Mailing Address: 810 GREENVIEW DR
Mailing Address 2: Not reported
Mailing City,State,Zip: GRAND PARIRIE, TX 750500000
Owner Name: TUNEUP MASTERS INC
Owner Address: PO BOX 6068
Owner Address 2: Not reported
Owner City,State,Zip: CAMARILLO, CA 930116068
Contact Name: JOHN LEDFORD/CONTROLLER EXT634
Contact Address: INACTIVE PER VQ01 - BMI
Contact Address 2: Not reported
City,State,Zip: GRAND PARIRIE, TX 750500000
Facility Status: Inactive
Facility Type: PERMANENT
Category: STATE
Latitude: 34.167726
Longitude: -118.596409

NAICS:

EPA ID: CAD981577893
Create Date: 2002-03-14 16:36:26.000
NAICS Code: 811111
NAICS Description: General Automotive Repair
Issued EPA ID Date: 1987-04-10 00:00:00
Inactive Date: 2001-06-30 00:00:00
Facility Name: TUNEUP MASTERS #55

Map ID
Direction
Distance
Elevation

MAP FINDINGS

Site

Database(s)

EDR ID Number
EPA ID Number

WHOLE FOODS #16 WOODLAND HILLS (Continued)

S113007600

Facility Address: 21347 VENTURA BLVD
Facility Address 2: Not reported
Facility City: WOODLAND HILLS
Facility County: Not reported
Facility State: CA
Facility Zip: 913640000

M81
West
1/8-1/4
0.219 mi.
1158 ft.
Relative:
Lower
Actual:
895 ft.

SHELL OIL COMPANY
21347 VENTURA BLVD
WOODLAND HILLS, CA 91364
Site 8 of 13 in cluster M

CERS HAZ WASTE **S101629855**
SWEEPS UST **N/A**
CA FID UST
HAZNET
CERS
HWTS

CERS HAZ WASTE:
Name: WHOLE FOODS #16 WOODLAND HILLS
Address: 21347 VENTURA BLVD.
City,State,Zip: WOODLAND HILLS, CA 91364
Site ID: 171681
CERS ID: 10510564
CERS Description: Hazardous Waste Generator

SWEEPS UST:
Name: SHELL OIL COMPANY
Address: 21347 VENTURA BLVD
City: WOODLAND HILLS
Status: Not reported
Comp Number: 66
Number: Not reported
Board Of Equalization: 44-000074
Referral Date: Not reported
Action Date: Not reported
Created Date: Not reported
Owner Tank Id: Not reported
SWRCB Tank Id: 19-050-000066-000001
Tank Status: Not reported
Capacity: 10000
Active Date: Not reported
Tank Use: M.V. FUEL
STG: PRODUCT
Content: REG UNLEADED
Number Of Tanks: 4

Name: SHELL OIL COMPANY
Address: 21347 VENTURA BLVD
City: WOODLAND HILLS
Status: Not reported
Comp Number: 66
Number: Not reported
Board Of Equalization: 44-000074
Referral Date: Not reported
Action Date: Not reported
Created Date: Not reported
Owner Tank Id: Not reported
SWRCB Tank Id: 19-050-000066-000002
Tank Status: Not reported

Map ID
Direction
Distance
Elevation

MAP FINDINGS

Site

Database(s)

EDR ID Number
EPA ID Number

SHELL OIL COMPANY (Continued)

S101629855

Capacity: 10000
Active Date: Not reported
Tank Use: M.V. FUEL
STG: PRODUCT
Content: REG UNLEADED
Number Of Tanks: Not reported

Name: SHELL OIL COMPANY
Address: 21347 VENTURA BLVD
City: WOODLAND HILLS
Status: Not reported
Comp Number: 66
Number: Not reported
Board Of Equalization: 44-000074
Referral Date: Not reported
Action Date: Not reported
Created Date: Not reported
Owner Tank Id: Not reported
SWRCB Tank Id: 19-050-000066-000003
Tank Status: Not reported
Capacity: 10000
Active Date: Not reported
Tank Use: M.V. FUEL
STG: PRODUCT
Content: REG UNLEADED
Number Of Tanks: Not reported

Name: SHELL OIL COMPANY
Address: 21347 VENTURA BLVD
City: WOODLAND HILLS
Status: Not reported
Comp Number: 66
Number: Not reported
Board Of Equalization: 44-000074
Referral Date: Not reported
Action Date: Not reported
Created Date: Not reported
Owner Tank Id: Not reported
SWRCB Tank Id: 19-050-000066-000004
Tank Status: Not reported
Capacity: 550
Active Date: Not reported
Tank Use: OIL
STG: WASTE
Content: WASTE OIL
Number Of Tanks: Not reported

CA FID UST:

Facility ID: 19020591
Regulated By: UTKNI
Regulated ID: 00000568
Cortese Code: Not reported
SIC Code: Not reported
Facility Phone: 2133877773
Mail To: Not reported
Mailing Address: P O BOX
Mailing Address 2: Not reported

Map ID
Direction
Distance
Elevation

MAP FINDINGS

Site

Database(s)

EDR ID Number
EPA ID Number

SHELL OIL COMPANY (Continued)

S101629855

Mailing City,St,Zip: WOODLAND HILLS 913640000
Contact: Not reported
Contact Phone: Not reported
DUNs Number: Not reported
NPDES Number: Not reported
EPA ID: Not reported
Comments: Not reported
Status: Inactive

HAZNET:

Name: MRS GOOCH'S NATURAL FOODS MARKET INC DBA WHOLE FOODS MARKET WDH 16
Address: 21347 VENTURA BLVD
Address 2: Not reported
City,State,Zip: WOODLAND HILLS, CA 912031364
Contact: DEBORA SANCHES
Telephone: 5104287078
Mailing Name: Not reported
Mailing Address: 207 GOODE AVE

Year: 2019
Gepaid: CAL000397854
TSD EPA ID: CAD008364432
CA Waste Code: 331 - Off-specification, aged or surplus organics
Disposal Method: H141 - Storage, Bulking, And/Or Transfer Off Site--No Treatment/Reovery (H010-H129) Or (H131-H135)
Tons: 0.00800

Year: 2019
Gepaid: CAL000397854
TSD EPA ID: CAD008364432
CA Waste Code: 122 - Alkaline solution without metals pH >= 12.5
Disposal Method: H141 - Storage, Bulking, And/Or Transfer Off Site--No Treatment/Reovery (H010-H129) Or (H131-H135)
Tons: 0.01350

Year: 2019
Gepaid: CAL000397854
TSD EPA ID: CAD008364432
CA Waste Code: 181 - Other inorganic solid waste
Disposal Method: H141 - Storage, Bulking, And/Or Transfer Off Site--No Treatment/Reovery (H010-H129) Or (H131-H135)
Tons: 0.00100

Year: 2019
Gepaid: CAL000397854
TSD EPA ID: NVD980895338
CA Waste Code: 331 - Off-specification, aged or surplus organics
Disposal Method: H141 - Storage, Bulking, And/Or Transfer Off Site--No Treatment/Reovery (H010-H129) Or (H131-H135)
Tons: 0.02350

Year: 2019
Gepaid: CAL000397854
TSD EPA ID: AZR000515924
CA Waste Code: 331 - Off-specification, aged or surplus organics
Disposal Method: H141 - Storage, Bulking, And/Or Transfer Off Site--No Treatment/Reovery (H010-H129) Or (H131-H135)

Map ID
Direction
Distance
Elevation

MAP FINDINGS

Site

Database(s)

EDR ID Number
EPA ID Number

SHELL OIL COMPANY (Continued)

S101629855

Tons: 1.07900

Year: 2019
Gepaid: CAL000397854
TSD EPA ID: CAD008364432
CA Waste Code: 791 - Liquids with pH <= 2
Disposal Method: H141 - Storage, Bulking, And/Or Transfer Off Site--No Treatment/Reovery (H010-H129) Or (H131-H135)

Tons: 0.01800

Year: 2019
Gepaid: CAL000397854
TSD EPA ID: CAD008364432
CA Waste Code: 135 - Unspecified aqueous solution
Disposal Method: H141 - Storage, Bulking, And/Or Transfer Off Site--No Treatment/Reovery (H010-H129) Or (H131-H135)

Tons: 0.00050

Year: 2018
Gepaid: CAL000397854
TSD EPA ID: CAD008364432
CA Waste Code: 352 - Other organic solids
Disposal Method: H141 - Storage, Bulking, And/Or Transfer Off Site--No Treatment/Reovery (H010-H129) Or (H131-H135)

Tons: 0.07400

Year: 2018
Gepaid: CAL000397854
TSD EPA ID: NVD980895338
CA Waste Code: 352 - Other organic solids
Disposal Method: H141 - Storage, Bulking, And/Or Transfer Off Site--No Treatment/Reovery (H010-H129) Or (H131-H135)

Tons: 0.00350

Year: 2018
Gepaid: CAL000397854
TSD EPA ID: CAD008364432
CA Waste Code: 791 - Liquids with pH <= 2
Disposal Method: H141 - Storage, Bulking, And/Or Transfer Off Site--No Treatment/Reovery (H010-H129) Or (H131-H135)

Tons: 0.00450

[Click this hyperlink](#) while viewing on your computer to access 24 additional CA HAZNET: record(s) in the EDR Site Report.

Additional Info:

Year: 2017
Gen EPA ID: CAL000397854

Shipment Date: 20171226
Creation Date: 10/16/2018 18:30:53
Receipt Date: 20180108
Manifest ID: 008659864FLE
Trans EPA ID: MNS000110924
Trans Name: STERICYCLE SPECIALTY WASTE SOLUTIONS INC
Trans 2 EPA ID: CAR000175422

Map ID
Direction
Distance
Elevation

MAP FINDINGS

Site

Database(s)

EDR ID Number
EPA ID Number

SHELL OIL COMPANY (Continued)

S101629855

Trans 2 Name: WORLD WIDE RECOVERY
TSDf EPA ID: AZR000515924
Trans Name: YUMA YES LLC
TSDf Alt EPA ID: Not reported
TSDf Alt Name: Not reported
Waste Code Description: 331 - Off-specification, aged, or surplus organics
RCRA Code: Not reported
Meth Code: H141 - Storage, Bulking, And/Or Transfer Off Site--No Treatment/Reovery (H010-H129) Or (H131-H135)

Quantity Tons: 0.036
Waste Quantity: 72
Quantity Unit: P
Additional Code 1: Not reported
Additional Code 2: Not reported
Additional Code 3: Not reported
Additional Code 4: Not reported
Additional Code 5: Not reported

Shipment Date: 20171226
Creation Date: 10/16/2018 18:30:53
Receipt Date: 20180108
Manifest ID: 008659864FLE
Trans EPA ID: MNS000110924
Trans Name: STERICYCLE SPECIALTY WASTE SOLUTIONS INC
Trans 2 EPA ID: CAR000175422
Trans 2 Name: WORLD WIDE RECOVERY
TSDf EPA ID: AZR000515924
Trans Name: YUMA YES LLC
TSDf Alt EPA ID: Not reported
TSDf Alt Name: Not reported
Waste Code Description: 331 - Off-specification, aged, or surplus organics
RCRA Code: Not reported
Meth Code: H141 - Storage, Bulking, And/Or Transfer Off Site--No Treatment/Reovery (H010-H129) Or (H131-H135)

Quantity Tons: 0.047
Waste Quantity: 94
Quantity Unit: P
Additional Code 1: Not reported
Additional Code 2: Not reported
Additional Code 3: Not reported
Additional Code 4: Not reported
Additional Code 5: Not reported

Shipment Date: 20171226
Creation Date: 8/3/2018 18:30:33
Receipt Date: 20180111
Manifest ID: 008659863FLE
Trans EPA ID: MNS000110924
Trans Name: STERICYCLE SPECIALTY WASTE SOLUTIONS INC
Trans 2 EPA ID: CAR000217000
Trans 2 Name: LA CHIQUITA TRUCKING
TSDf EPA ID: CAD008364432
Trans Name: RHO CHEM LLC
TSDf Alt EPA ID: Not reported
TSDf Alt Name: Not reported
Waste Code Description: 141 - Off-specification, aged, or surplus inorganics
RCRA Code: D002

Map ID
Direction
Distance
Elevation

MAP FINDINGS

Site

Database(s)

EDR ID Number
EPA ID Number

SHELL OIL COMPANY (Continued)

S101629855

Meth Code: H141 - Storage, Bulking, And/Or Transfer Off Site--No Treatment/Reovery (H010-H129) Or (H131-H135)
Quantity Tons: 0.0025
Waste Quantity: 5
Quantity Unit: P
Additional Code 1: D001
Additional Code 2: Not reported
Additional Code 3: Not reported
Additional Code 4: Not reported
Additional Code 5: Not reported

Shipment Date: 20171226
Creation Date: 8/3/2018 18:30:33
Receipt Date: 20180111
Manifest ID: 008659863FLE
Trans EPA ID: MNS000110924
Trans Name: STERICYCLE SPECIALTY WASTE SOLUTIONS INC
Trans 2 EPA ID: CAR000217000
Trans 2 Name: LA CHIQUITA TRUCKING
TSDf EPA ID: CAD008364432
Trans Name: RHO CHEM LLC
TSDf Alt EPA ID: Not reported
TSDf Alt Name: Not reported
Waste Code Description: 331 - Off-specification, aged, or surplus organics
RCRA Code: D001
Meth Code: H141 - Storage, Bulking, And/Or Transfer Off Site--No Treatment/Reovery (H010-H129) Or (H131-H135)

Quantity Tons: 0.0005
Waste Quantity: 1
Quantity Unit: P
Additional Code 1: Not reported
Additional Code 2: Not reported
Additional Code 3: Not reported
Additional Code 4: Not reported
Additional Code 5: Not reported

Shipment Date: 20171201
Creation Date: 7/19/2018 18:30:11
Receipt Date: 20171211
Manifest ID: 010816257FLE
Trans EPA ID: MNS000110924
Trans Name: STERICYCLE SPECIALTY WASTE SOLUTIONS INC
Trans 2 EPA ID: CAR000217000
Trans 2 Name: LA CHIQUITA TRUCKING
TSDf EPA ID: CAD008364432
Trans Name: RHO CHEM LLC
TSDf Alt EPA ID: Not reported
TSDf Alt Name: Not reported
Waste Code Description: 352 - Other organic solids
RCRA Code: D010
Meth Code: H141 - Storage, Bulking, And/Or Transfer Off Site--No Treatment/Reovery (H010-H129) Or (H131-H135)

Quantity Tons: 0.0025
Waste Quantity: 5
Quantity Unit: P
Additional Code 1: D007
Additional Code 2: Not reported

Map ID
Direction
Distance
Elevation

MAP FINDINGS

Site

Database(s)

EDR ID Number
EPA ID Number

SHELL OIL COMPANY (Continued)

S101629855

Additional Code 3:	Not reported
Additional Code 4:	Not reported
Additional Code 5:	Not reported
Shipment Date:	20171201
Creation Date:	Not reported
Receipt Date:	Not reported
Manifest ID:	010816257FLE
Trans EPA ID:	MNS000110924
Trans Name:	STERICYCLE SPECIALTY WASTE SOLUTIONS INC
Trans 2 EPA ID:	CAR000217000
Trans 2 Name:	LA CHIQUITA TRUCKING
TSDf EPA ID:	CAD008364432
Trans Name:	RHO CHEM LLC
TSDf Alt EPA ID:	Not reported
TSDf Alt Name:	Not reported
Waste Code Description:	331 - Off-specification, aged, or surplus organics
RCRA Code:	Not reported
Meth Code:	H141 - Storage, Bulking, And/Or Transfer Off Site--No Treatment/Reovery (H010-H129) Or (H131-H135)
Quantity Tons:	0.025
Waste Quantity:	50
Quantity Unit:	P
Additional Code 1:	Not reported
Additional Code 2:	Not reported
Additional Code 3:	Not reported
Additional Code 4:	Not reported
Additional Code 5:	Not reported
Shipment Date:	20171201
Creation Date:	7/19/2018 18:30:11
Receipt Date:	20171211
Manifest ID:	010816257FLE
Trans EPA ID:	MNS000110924
Trans Name:	STERICYCLE SPECIALTY WASTE SOLUTIONS INC
Trans 2 EPA ID:	CAR000217000
Trans 2 Name:	LA CHIQUITA TRUCKING
TSDf EPA ID:	CAD008364432
Trans Name:	RHO CHEM LLC
TSDf Alt EPA ID:	Not reported
TSDf Alt Name:	Not reported
Waste Code Description:	135 - Unspecified aqueous solution
RCRA Code:	Not reported
Meth Code:	H141 - Storage, Bulking, And/Or Transfer Off Site--No Treatment/Reovery (H010-H129) Or (H131-H135)
Quantity Tons:	0.0005
Waste Quantity:	1
Quantity Unit:	P
Additional Code 1:	Not reported
Additional Code 2:	Not reported
Additional Code 3:	Not reported
Additional Code 4:	Not reported
Additional Code 5:	Not reported
Shipment Date:	20171201
Creation Date:	Not reported
Receipt Date:	Not reported

Map ID
Direction
Distance
Elevation

MAP FINDINGS

Site

Database(s)

EDR ID Number
EPA ID Number

SHELL OIL COMPANY (Continued)

S101629855

Manifest ID: 010816257FLE
Trans EPA ID: MNS000110924
Trans Name: STERICYCLE SPECIALTY WASTE SOLUTIONS INC
Trans 2 EPA ID: CAR000217000
Trans 2 Name: LA CHIQUITA TRUCKING
TSDf EPA ID: CAD008364432
Trans Name: RHO CHEM LLC
TSDf Alt EPA ID: Not reported
TSDf Alt Name: Not reported
Waste Code Description: 331 - Off-specification, aged, or surplus organics
RCRA Code: Not reported
Meth Code: H141 - Storage, Bulking, And/Or Transfer Off Site--No Treatment/Reovery (H010-H129) Or (H131-H135)

Quantity Tons: 0.0275
Waste Quantity: 55
Quantity Unit: P
Additional Code 1: Not reported
Additional Code 2: Not reported
Additional Code 3: Not reported
Additional Code 4: Not reported
Additional Code 5: Not reported

Shipment Date: 20171201
Creation Date: 7/19/2018 18:30:11
Receipt Date: 20171211
Manifest ID: 010816257FLE
Trans EPA ID: MNS000110924
Trans Name: STERICYCLE SPECIALTY WASTE SOLUTIONS INC
Trans 2 EPA ID: CAR000217000
Trans 2 Name: LA CHIQUITA TRUCKING
TSDf EPA ID: CAD008364432
Trans Name: RHO CHEM LLC
TSDf Alt EPA ID: Not reported
TSDf Alt Name: Not reported
Waste Code Description: 331 - Off-specification, aged, or surplus organics
RCRA Code: D001
Meth Code: H141 - Storage, Bulking, And/Or Transfer Off Site--No Treatment/Reovery (H010-H129) Or (H131-H135)

Quantity Tons: 0.001
Waste Quantity: 2
Quantity Unit: P
Additional Code 1: Not reported
Additional Code 2: Not reported
Additional Code 3: Not reported
Additional Code 4: Not reported
Additional Code 5: Not reported

Shipment Date: 20171201
Creation Date: 7/19/2018 18:30:11
Receipt Date: 20171211
Manifest ID: 010816257FLE
Trans EPA ID: MNS000110924
Trans Name: STERICYCLE SPECIALTY WASTE SOLUTIONS INC
Trans 2 EPA ID: CAR000217000
Trans 2 Name: LA CHIQUITA TRUCKING
TSDf EPA ID: CAD008364432
Trans Name: RHO CHEM LLC

Map ID
Direction
Distance
Elevation

MAP FINDINGS

Site

Database(s)

EDR ID Number
EPA ID Number

SHELL OIL COMPANY (Continued)

S101629855

TSDF Alt EPA ID: Not reported
TSDF Alt Name: Not reported
Waste Code Description: 331 - Off-specification, aged, or surplus organics
RCRA Code: D001
Meth Code: H141 - Storage, Bulking, And/Or Transfer Off Site--No Treatment/Reovery (H010-H129) Or (H131-H135)
Quantity Tons: 0.0005
Waste Quantity: 1
Quantity Unit: P
Additional Code 1: Not reported
Additional Code 2: Not reported
Additional Code 3: Not reported
Additional Code 4: Not reported
Additional Code 5: Not reported

Additional Info:

Year: 2015
Gen EPA ID: CAL000397854

Shipment Date: 20151125
Creation Date: 3/2/2016 22:15:14
Receipt Date: 20151204
Manifest ID: 008636189FLE
Trans EPA ID: MNS000110924
Trans Name: STERICYCLE SPECIALTY WASTE SOLUTIONS INC
Trans 2 EPA ID: CAD983649880
Trans 2 Name: PSC ENVIRONMENTAL SERVICES LP
TSDF EPA ID: CAD008364432
Trans Name: RHO CHEM LLC
TSDF Alt EPA ID: Not reported
TSDF Alt Name: Not reported
Waste Code Description: 352 - Other organic solids
RCRA Code: D010
Meth Code: H141 - Storage, Bulking, And/Or Transfer Off Site--No Treatment/Reovery (H010-H129) Or (H131-H135)
Quantity Tons: 0.0095
Waste Quantity: 19
Quantity Unit: P
Additional Code 1: D007
Additional Code 2: Not reported
Additional Code 3: Not reported
Additional Code 4: Not reported
Additional Code 5: Not reported

Shipment Date: 20151125
Creation Date: 3/2/2016 22:15:14
Receipt Date: 20151204
Manifest ID: 008636189FLE
Trans EPA ID: MNS000110924
Trans Name: STERICYCLE SPECIALTY WASTE SOLUTIONS INC
Trans 2 EPA ID: CAD983649880
Trans 2 Name: PSC ENVIRONMENTAL SERVICES LP
TSDF EPA ID: CAD008364432
Trans Name: RHO CHEM LLC
TSDF Alt EPA ID: Not reported
TSDF Alt Name: Not reported
Waste Code Description: 331 - Off-specification, aged, or surplus organics

Map ID
Direction
Distance
Elevation

MAP FINDINGS

Site

Database(s)

EDR ID Number
EPA ID Number

SHELL OIL COMPANY (Continued)

S101629855

RCRA Code: D001
Meth Code: H141 - Storage, Bulking, And/Or Transfer Off Site--No Treatment/Reovery (H010-H129) Or (H131-H135)

Quantity Tons: 0.0015
Waste Quantity: 3
Quantity Unit: P
Additional Code 1: Not reported
Additional Code 2: Not reported
Additional Code 3: Not reported
Additional Code 4: Not reported
Additional Code 5: Not reported

Shipment Date: 20151125
Creation Date: 3/2/2016 22:15:14
Receipt Date: 20151204
Manifest ID: 008636189FLE
Trans EPA ID: MNS000110924
Trans Name: STERICYCLE SPECIALTY WASTE SOLUTIONS INC
Trans 2 EPA ID: CAD983649880
Trans 2 Name: PSC ENVIRONMENTAL SERVICES LP
TSDf EPA ID: CAD008364432
Trans Name: RHO CHEM LLC
TSDf Alt EPA ID: Not reported
TSDf Alt Name: Not reported
Waste Code Description: 331 - Off-specification, aged, or surplus organics
RCRA Code: Not reported
Meth Code: H141 - Storage, Bulking, And/Or Transfer Off Site--No Treatment/Reovery (H010-H129) Or (H131-H135)

Quantity Tons: 0.0325
Waste Quantity: 65
Quantity Unit: P
Additional Code 1: Not reported
Additional Code 2: Not reported
Additional Code 3: Not reported
Additional Code 4: Not reported
Additional Code 5: Not reported

Shipment Date: 20151125
Creation Date: 3/2/2016 22:15:14
Receipt Date: 20151204
Manifest ID: 008636189FLE
Trans EPA ID: MNS000110924
Trans Name: STERICYCLE SPECIALTY WASTE SOLUTIONS INC
Trans 2 EPA ID: CAD983649880
Trans 2 Name: PSC ENVIRONMENTAL SERVICES LP
TSDf EPA ID: CAD008364432
Trans Name: RHO CHEM LLC
TSDf Alt EPA ID: Not reported
TSDf Alt Name: Not reported
Waste Code Description: 331 - Off-specification, aged, or surplus organics
RCRA Code: Not reported
Meth Code: H141 - Storage, Bulking, And/Or Transfer Off Site--No Treatment/Reovery (H010-H129) Or (H131-H135)

Quantity Tons: 0.0455
Waste Quantity: 91
Quantity Unit: P
Additional Code 1: Not reported

Map ID
Direction
Distance
Elevation

MAP FINDINGS

Site

Database(s)

EDR ID Number
EPA ID Number

SHELL OIL COMPANY (Continued)

S101629855

Additional Code 2:	Not reported
Additional Code 3:	Not reported
Additional Code 4:	Not reported
Additional Code 5:	Not reported
Shipment Date:	20151020
Creation Date:	12/18/2015 22:15:09
Receipt Date:	20151028
Manifest ID:	007281802FLE
Trans EPA ID:	MNS000110924
Trans Name:	STERICYCLE SPECIALTY WASTE SOLUTIONS INC
Trans 2 EPA ID:	CAD983649880
Trans 2 Name:	PSC ENVIRONMENTAL SERVICES LP
TSDf EPA ID:	CAD008364432
Trans Name:	RHO CHEM LLC
TSDf Alt EPA ID:	Not reported
TSDf Alt Name:	Not reported
Waste Code Description:	181 - Other inorganic solid waste Organics
RCRA Code:	D009
Meth Code:	H141 - Storage, Bulking, And/Or Transfer Off Site--No Treatment/Reovery (H010-H129) Or (H131-H135)
Quantity Tons:	0.0005
Waste Quantity:	1
Quantity Unit:	P
Additional Code 1:	Not reported
Additional Code 2:	Not reported
Additional Code 3:	Not reported
Additional Code 4:	Not reported
Additional Code 5:	Not reported
Shipment Date:	20151020
Creation Date:	12/18/2015 22:15:09
Receipt Date:	20151028
Manifest ID:	007281802FLE
Trans EPA ID:	MNS000110924
Trans Name:	STERICYCLE SPECIALTY WASTE SOLUTIONS INC
Trans 2 EPA ID:	CAD983649880
Trans 2 Name:	PSC ENVIRONMENTAL SERVICES LP
TSDf EPA ID:	CAD008364432
Trans Name:	RHO CHEM LLC
TSDf Alt EPA ID:	Not reported
TSDf Alt Name:	Not reported
Waste Code Description:	331 - Off-specification, aged, or surplus organics
RCRA Code:	D001
Meth Code:	H141 - Storage, Bulking, And/Or Transfer Off Site--No Treatment/Reovery (H010-H129) Or (H131-H135)
Quantity Tons:	0.0005
Waste Quantity:	1
Quantity Unit:	P
Additional Code 1:	Not reported
Additional Code 2:	Not reported
Additional Code 3:	Not reported
Additional Code 4:	Not reported
Additional Code 5:	Not reported
Shipment Date:	20151020
Creation Date:	12/18/2015 22:15:09

Map ID
Direction
Distance
Elevation

MAP FINDINGS

Site

Database(s)

EDR ID Number
EPA ID Number

SHELL OIL COMPANY (Continued)

S101629855

Receipt Date: 20151028
Manifest ID: 007281802FLE
Trans EPA ID: MNS000110924
Trans Name: STERICYCLE SPECIALTY WASTE SOLUTIONS INC
Trans 2 EPA ID: CAD983649880
Trans 2 Name: PSC ENVIRONMENTAL SERVICES LP
TSDf EPA ID: CAD008364432
Trans Name: RHO CHEM LLC
TSDf Alt EPA ID: Not reported
TSDf Alt Name: Not reported
Waste Code Description: 122 - Alkaline solution without metals (pH > 12.5)
RCRA Code: D002
Meth Code: H141 - Storage, Bulking, And/Or Transfer Off Site--No Treatment/Reovery (H010-H129) Or (H131-H135)

Quantity Tons: 0.0015
Waste Quantity: 3
Quantity Unit: P
Additional Code 1: Not reported
Additional Code 2: Not reported
Additional Code 3: Not reported
Additional Code 4: Not reported
Additional Code 5: Not reported

Shipment Date: 20151020
Creation Date: 12/18/2015 22:15:09
Receipt Date: 20151028
Manifest ID: 007281802FLE
Trans EPA ID: MNS000110924
Trans Name: STERICYCLE SPECIALTY WASTE SOLUTIONS INC
Trans 2 EPA ID: CAD983649880
Trans 2 Name: PSC ENVIRONMENTAL SERVICES LP
TSDf EPA ID: CAD008364432
Trans Name: RHO CHEM LLC
TSDf Alt EPA ID: Not reported
TSDf Alt Name: Not reported
Waste Code Description: 331 - Off-specification, aged, or surplus organics
RCRA Code: D001
Meth Code: H141 - Storage, Bulking, And/Or Transfer Off Site--No Treatment/Reovery (H010-H129) Or (H131-H135)

Quantity Tons: 0.001
Waste Quantity: 2
Quantity Unit: P
Additional Code 1: Not reported
Additional Code 2: Not reported
Additional Code 3: Not reported
Additional Code 4: Not reported
Additional Code 5: Not reported

Shipment Date: 20151020
Creation Date: Not reported
Receipt Date: Not reported
Manifest ID: 007281802FLE
Trans EPA ID: MNS000110924
Trans Name: STERICYCLE SPECIALTY WASTE SOLUTIONS INC
Trans 2 EPA ID: CAD983649880
Trans 2 Name: PSC ENVIRONMENTAL SERVICES LP
TSDf EPA ID: CAD008364432

Map ID
Direction
Distance
Elevation

MAP FINDINGS

Site

Database(s)

EDR ID Number
EPA ID Number

SHELL OIL COMPANY (Continued)

S101629855

Trans Name: RHO CHEM LLC
TSDf Alt EPA ID: Not reported
TSDf Alt Name: Not reported
Waste Code Description: 331 - Off-specification, aged, or surplus organics
RCRA Code: Not reported
Meth Code: H141 - Storage, Bulking, And/Or Transfer Off Site--No Treatment/Reovery (H010-H129) Or (H131-H135)
Quantity Tons: 0.0525
Waste Quantity: 105
Quantity Unit: P
Additional Code 1: Not reported
Additional Code 2: Not reported
Additional Code 3: Not reported
Additional Code 4: Not reported
Additional Code 5: Not reported

Shipment Date: 20151020
Creation Date: Not reported
Receipt Date: Not reported
Manifest ID: 007281802FLE
Trans EPA ID: MNS000110924
Trans Name: STERICYCLE SPECIALTY WASTE SOLUTIONS INC
Trans 2 EPA ID: CAD983649880
Trans 2 Name: PSC ENVIRONMENTAL SERVICES LP
TSDf EPA ID: CAD008364432
Trans Name: RHO CHEM LLC
TSDf Alt EPA ID: Not reported
TSDf Alt Name: Not reported
Waste Code Description: 331 - Off-specification, aged, or surplus organics
RCRA Code: Not reported
Meth Code: H141 - Storage, Bulking, And/Or Transfer Off Site--No Treatment/Reovery (H010-H129) Or (H131-H135)
Quantity Tons: 0.0525
Waste Quantity: 105
Quantity Unit: P
Additional Code 1: Not reported
Additional Code 2: Not reported
Additional Code 3: Not reported
Additional Code 4: Not reported
Additional Code 5: Not reported

Additional Info:
Year: 2016
Gen EPA ID: CAL000397854

Shipment Date: 20151125
Creation Date: 3/2/2016 22:15:14
Receipt Date: 20151204
Manifest ID: 008636189FLE
Trans EPA ID: MNS000110924
Trans Name: STERICYCLE SPECIALTY WASTE SOLUTIONS INC
Trans 2 EPA ID: CAD983649880
Trans 2 Name: PSC ENVIRONMENTAL SERVICES LP
TSDf EPA ID: CAD008364432
Trans Name: RHO CHEM LLC
TSDf Alt EPA ID: Not reported
TSDf Alt Name: Not reported

Map ID
Direction
Distance
Elevation

MAP FINDINGS

Site

Database(s)

EDR ID Number
EPA ID Number

SHELL OIL COMPANY (Continued)

S101629855

Waste Code Description: 331 - Off-specification, aged, or surplus organics
RCRA Code: Not reported
Meth Code: H141 - Storage, Bulking, And/Or Transfer Off Site--No Treatment/Reovery (H010-H129) Or (H131-H135)
Quantity Tons: 0.0455
Waste Quantity: 91
Quantity Unit: P
Additional Code 1: Not reported
Additional Code 2: Not reported
Additional Code 3: Not reported
Additional Code 4: Not reported
Additional Code 5: Not reported

Shipment Date: 20151125
Creation Date: 3/2/2016 22:15:14
Receipt Date: 20151204
Manifest ID: 008636189FLE
Trans EPA ID: MNS000110924
Trans Name: STERICYCLE SPECIALTY WASTE SOLUTIONS INC
Trans 2 EPA ID: CAD983649880
Trans 2 Name: PSC ENVIRONMENTAL SERVICES LP
TSDf EPA ID: CAD008364432
Trans Name: RHO CHEM LLC
TSDf Alt EPA ID: Not reported
TSDf Alt Name: Not reported

Waste Code Description: 352 - Other organic solids
RCRA Code: D010
Meth Code: H141 - Storage, Bulking, And/Or Transfer Off Site--No Treatment/Reovery (H010-H129) Or (H131-H135)
Quantity Tons: 0.0095
Waste Quantity: 19
Quantity Unit: P
Additional Code 1: D007
Additional Code 2: Not reported
Additional Code 3: Not reported
Additional Code 4: Not reported
Additional Code 5: Not reported

Shipment Date: 20151125
Creation Date: 3/2/2016 22:15:14
Receipt Date: 20151204
Manifest ID: 008636189FLE
Trans EPA ID: MNS000110924
Trans Name: STERICYCLE SPECIALTY WASTE SOLUTIONS INC
Trans 2 EPA ID: CAD983649880
Trans 2 Name: PSC ENVIRONMENTAL SERVICES LP
TSDf EPA ID: CAD008364432
Trans Name: RHO CHEM LLC
TSDf Alt EPA ID: Not reported
TSDf Alt Name: Not reported

Waste Code Description: 331 - Off-specification, aged, or surplus organics
RCRA Code: D001
Meth Code: H141 - Storage, Bulking, And/Or Transfer Off Site--No Treatment/Reovery (H010-H129) Or (H131-H135)
Quantity Tons: 0.0015
Waste Quantity: 3
Quantity Unit: P

Map ID
Direction
Distance
Elevation

MAP FINDINGS

Site

Database(s)

EDR ID Number
EPA ID Number

SHELL OIL COMPANY (Continued)

S101629855

Additional Code 1:	Not reported
Additional Code 2:	Not reported
Additional Code 3:	Not reported
Additional Code 4:	Not reported
Additional Code 5:	Not reported
Shipment Date:	20151125
Creation Date:	3/2/2016 22:15:14
Receipt Date:	20151204
Manifest ID:	008636189FLE
Trans EPA ID:	MNS000110924
Trans Name:	STERICYCLE SPECIALTY WASTE SOLUTIONS INC
Trans 2 EPA ID:	CAD983649880
Trans 2 Name:	PSC ENVIRONMENTAL SERVICES LP
TSDf EPA ID:	CAD008364432
Trans Name:	RHO CHEM LLC
TSDf Alt EPA ID:	Not reported
TSDf Alt Name:	Not reported
Waste Code Description:	331 - Off-specification, aged, or surplus organics
RCRA Code:	Not reported
Meth Code:	H141 - Storage, Bulking, And/Or Transfer Off Site--No Treatment/Reovery (H010-H129) Or (H131-H135)
Quantity Tons:	0.0325
Waste Quantity:	65
Quantity Unit:	P
Additional Code 1:	Not reported
Additional Code 2:	Not reported
Additional Code 3:	Not reported
Additional Code 4:	Not reported
Additional Code 5:	Not reported
Shipment Date:	20151020
Creation Date:	Not reported
Receipt Date:	Not reported
Manifest ID:	007281802FLE
Trans EPA ID:	MNS000110924
Trans Name:	STERICYCLE SPECIALTY WASTE SOLUTIONS INC
Trans 2 EPA ID:	CAD983649880
Trans 2 Name:	PSC ENVIRONMENTAL SERVICES LP
TSDf EPA ID:	CAD008364432
Trans Name:	RHO CHEM LLC
TSDf Alt EPA ID:	Not reported
TSDf Alt Name:	Not reported
Waste Code Description:	331 - Off-specification, aged, or surplus organics
RCRA Code:	Not reported
Meth Code:	H141 - Storage, Bulking, And/Or Transfer Off Site--No Treatment/Reovery (H010-H129) Or (H131-H135)
Quantity Tons:	0.0525
Waste Quantity:	105
Quantity Unit:	P
Additional Code 1:	Not reported
Additional Code 2:	Not reported
Additional Code 3:	Not reported
Additional Code 4:	Not reported
Additional Code 5:	Not reported
Shipment Date:	20151020

Map ID
Direction
Distance
Elevation

MAP FINDINGS

Site

Database(s)

EDR ID Number
EPA ID Number

SHELL OIL COMPANY (Continued)

S101629855

Creation Date: 12/18/2015 22:15:09
Receipt Date: 20151028
Manifest ID: 007281802FLE
Trans EPA ID: MNS000110924
Trans Name: STERICYCLE SPECIALTY WASTE SOLUTIONS INC
Trans 2 EPA ID: CAD983649880
Trans 2 Name: PSC ENVIRONMENTAL SERVICES LP
TSDf EPA ID: CAD008364432
Trans Name: RHO CHEM LLC
TSDf Alt EPA ID: Not reported
TSDf Alt Name: Not reported
Waste Code Description: 181 - Other inorganic solid waste Organics
RCRA Code: D009
Meth Code: H141 - Storage, Bulking, And/Or Transfer Off Site--No Treatment/Reovery (H010-H129) Or (H131-H135)

Quantity Tons: 0.0005
Waste Quantity: 1
Quantity Unit: P
Additional Code 1: Not reported
Additional Code 2: Not reported
Additional Code 3: Not reported
Additional Code 4: Not reported
Additional Code 5: Not reported

Shipment Date: 20151020
Creation Date: 12/18/2015 22:15:09
Receipt Date: 20151028
Manifest ID: 007281802FLE
Trans EPA ID: MNS000110924
Trans Name: STERICYCLE SPECIALTY WASTE SOLUTIONS INC
Trans 2 EPA ID: CAD983649880
Trans 2 Name: PSC ENVIRONMENTAL SERVICES LP
TSDf EPA ID: CAD008364432
Trans Name: RHO CHEM LLC
TSDf Alt EPA ID: Not reported
TSDf Alt Name: Not reported
Waste Code Description: 122 - Alkaline solution without metals (pH > 12.5)
RCRA Code: D002
Meth Code: H141 - Storage, Bulking, And/Or Transfer Off Site--No Treatment/Reovery (H010-H129) Or (H131-H135)

Quantity Tons: 0.0015
Waste Quantity: 3
Quantity Unit: P
Additional Code 1: Not reported
Additional Code 2: Not reported
Additional Code 3: Not reported
Additional Code 4: Not reported
Additional Code 5: Not reported

Shipment Date: 20151020
Creation Date: 12/18/2015 22:15:09
Receipt Date: 20151028
Manifest ID: 007281802FLE
Trans EPA ID: MNS000110924
Trans Name: STERICYCLE SPECIALTY WASTE SOLUTIONS INC
Trans 2 EPA ID: CAD983649880
Trans 2 Name: PSC ENVIRONMENTAL SERVICES LP

Map ID
Direction
Distance
Elevation

MAP FINDINGS

Site

Database(s)

EDR ID Number
EPA ID Number

SHELL OIL COMPANY (Continued)

S101629855

TSDF EPA ID: CAD008364432
Trans Name: RHO CHEM LLC
TSDF Alt EPA ID: Not reported
TSDF Alt Name: Not reported
Waste Code Description: 331 - Off-specification, aged, or surplus organics
RCRA Code: D001
Meth Code: H141 - Storage, Bulking, And/Or Transfer Off Site--No Treatment/Reovery (H010-H129) Or (H131-H135)

Quantity Tons: 0.001
Waste Quantity: 2
Quantity Unit: P
Additional Code 1: Not reported
Additional Code 2: Not reported
Additional Code 3: Not reported
Additional Code 4: Not reported
Additional Code 5: Not reported

Shipment Date: 20151020
Creation Date: Not reported
Receipt Date: Not reported
Manifest ID: 007281802FLE
Trans EPA ID: MNS000110924
Trans Name: STERICYCLE SPECIALTY WASTE SOLUTIONS INC
Trans 2 EPA ID: CAD983649880
Trans 2 Name: PSC ENVIRONMENTAL SERVICES LP
TSDF EPA ID: CAD008364432
Trans Name: RHO CHEM LLC
TSDF Alt EPA ID: Not reported
TSDF Alt Name: Not reported
Waste Code Description: 331 - Off-specification, aged, or surplus organics
RCRA Code: Not reported
Meth Code: H141 - Storage, Bulking, And/Or Transfer Off Site--No Treatment/Reovery (H010-H129) Or (H131-H135)

Quantity Tons: 0.0525
Waste Quantity: 105
Quantity Unit: P
Additional Code 1: Not reported
Additional Code 2: Not reported
Additional Code 3: Not reported
Additional Code 4: Not reported
Additional Code 5: Not reported

Shipment Date: 20151020
Creation Date: 12/18/2015 22:15:09
Receipt Date: 20151028
Manifest ID: 007281802FLE
Trans EPA ID: MNS000110924
Trans Name: STERICYCLE SPECIALTY WASTE SOLUTIONS INC
Trans 2 EPA ID: CAD983649880
Trans 2 Name: PSC ENVIRONMENTAL SERVICES LP
TSDF EPA ID: CAD008364432
Trans Name: RHO CHEM LLC
TSDF Alt EPA ID: Not reported
TSDF Alt Name: Not reported
Waste Code Description: 331 - Off-specification, aged, or surplus organics
RCRA Code: D001
Meth Code: H141 - Storage, Bulking, And/Or Transfer Off Site--No

Map ID
Direction
Distance
Elevation

MAP FINDINGS

Site

Database(s)

EDR ID Number
EPA ID Number

SHELL OIL COMPANY (Continued)

S101629855

Treatment/Reovery (H010-H129) Or (H131-H135)
Quantity Tons: 0.0005
Waste Quantity: 1
Quantity Unit: P
Additional Code 1: Not reported
Additional Code 2: Not reported
Additional Code 3: Not reported
Additional Code 4: Not reported
Additional Code 5: Not reported

CERS:

Name: WHOLE FOODS #16 WOODLAND HILLS
Address: 21347 VENTURA BLVD.
City,State,Zip: WOODLAND HILLS, CA 91364
Site ID: 171681
CERS ID: 10510564
CERS Description: Chemical Storage Facilities

Violations:

Site ID: 171681
Site Name: Whole Foods #16 Woodland Hills
Violation Date: 10-20-2020
Citation: HSC 6.95 25508(a)(3) - California Health and Safety Code, Chapter 6.95, Section(s) 25508(a)(3)
Violation Description: Failure to complete and electronically submit the Business Activities Page and/or Business Owner Operator Identification Page.
Violation Notes: Returned to compliance on 11/05/2020. Review, update and resubmit the Business Owner/Operator Identification page in CERS. This facility is owned by a corporation or LLC. In the OWNER section, correct the owner name to Mrs. Gooch's Natural Food Markets, Inc. DBA Whole Foods Market (shows Mrs. Gooch's Natural Food Market, Inc. DBA Whole Foods Market).
Violation Division: Los Angeles City Fire Department
Violation Program: HMRRP
Violation Source: CERS,

Site ID: 171681
Site Name: Whole Foods #16 Woodland Hills
Violation Date: 10-20-2020
Citation: HSC 6.95 25508(a)(3) - California Health and Safety Code, Chapter 6.95, Section(s) 25508(a)(3)
Violation Description: Failure to complete and electronically submit hazardous material inventory information for all reportable hazardous materials on site at or above reportable quantities.
Violation Notes: Returned to compliance on 11/05/2020. Review, update and resubmit the Hazardous Materials Inventory into CERS to include all hazardous material stored in a capacity equal to or greater than 55 gallons of liquid, 200 cubic feet of compressed gas or 500 pounds in weight of a solid. Please correct the following: Remove R-22, no longer used at this site. Add Propane - 25 gallons (891 ft^3) & Zep Hand Sanitizer - 60 gallons.
Violation Division: Los Angeles City Fire Department
Violation Program: HMRRP
Violation Source: CERS,

Site ID: 171681
Site Name: Whole Foods #16 Woodland Hills
Violation Date: 10-20-2020

Map ID
Direction
Distance
Elevation

MAP FINDINGS

Site

Database(s)

EDR ID Number
EPA ID Number

SHELL OIL COMPANY (Continued)

S101629855

Citation: HSC 6.95 25508.1(a)-(f) - California Health and Safety Code, Chapter 6.95, Section(s) 25508.1(a)-(f)

Violation Description: Failure to electronically update business plan within 30 days of any one of the following events: A 100 percent or more increase in the quantity of a previously disclosed material. Any handling of a previously undisclosed hazardous materials at or above reportable quantities. A change of business address, business ownership, or business name. A substantial change in the handler's operations that requires modification to any portion of the business plan.

Violation Notes: Returned to compliance on 11/05/2020. OBSERVATION: The business failed to update business plan within 30 days when one of the following occurs: a 100 percent or more increase in the quantity of a previously disclosed material; any handling of a previously undisclosed hazardous material; a change of business address, business ownership, or business name; or a substantial change in the handler's operations that requires modification to any portion of the business plan. CORRECTIVE ACTION: Update all submittal elements effected by the change(s) and electronically submit the update within 30 days.

Violation Division: Los Angeles City Fire Department
Violation Program: HMRRP
Violation Source: CERS,

Evaluation:
Eval General Type: Compliance Evaluation Inspection
Eval Date: 10-20-2020
Violations Found: Yes
Eval Type: Routine done by local agency
Eval Notes: Consent to enter, inspect and take photographs was given by: Phil Cano, Associate Store Team Leader The Business Activities, Owner/Operator Identification, Hazardous Materials Inventory, Site Map, Emergency Response/Contingency Plan and Employee Training Plan sections were reviewed in CERS and field verified. Review and correct any violations indicated previously in this report, on or before the COMPLY BY date associated with each violation. NOTE: The LAMC, Sections (L.A.M.C. SECTION 57.105.1.4; 57.120.3; 57.121.2 and 57.121.2.1.) requires businesses that store, use or handle hazardous materials in the City of Los Angeles to obtain a Consolidated Permit from the Los Angeles Fire Department CUPA **** Annual submission of a Hazardous Materials Business Plan into California Environmental Reporting System (CERS) is required between January 1 and March 1 of every year. Per L.A.M.C. 57.121.3.5, failure to submit the required hazardous material business plan (HMBP) [Truncated]

Eval Division: Los Angeles City Fire Department
Eval Program: HMRRP
Eval Source: CERS,

Eval General Type: Other/Unknown
Eval Date: 11-05-2020
Violations Found: No
Eval Type: Other, not routine, done by local agency
Eval Notes: Reviewed & accepted 11/2/20 CERS submittal. Updated Business Info, HM inventory, & Site map.

Eval Division: Los Angeles City Fire Department
Eval Program: HMRRP
Eval Source: CERS,

Eval General Type: Compliance Evaluation Inspection

Map ID
Direction
Distance
Elevation

MAP FINDINGS

Site

Database(s)

EDR ID Number
EPA ID Number

SHELL OIL COMPANY (Continued)

S101629855

Eval Date: 07-10-2018
Violations Found: No
Eval Type: Routine done by local agency
Eval Notes: Samantha Richards, Store manager
Eval Division: Los Angeles County Fire Department
Eval Program: HW
Eval Source: CERS,

Eval General Type: Compliance Evaluation Inspection
Eval Date: 07-29-2015
Violations Found: No
Eval Type: Routine done by local agency
Eval Notes: Alex Barajas
Eval Division: Los Angeles County Fire Department
Eval Program: HW
Eval Source: CERS,

Eval General Type: Other/Unknown
Eval Date: 08-16-2017
Violations Found: No
Eval Type: Other, not routine, done by local agency
Eval Notes: Program should be in Hazmat 1-3 chemicals. Inspector Craig placed complaint to DMU.
Eval Division: Los Angeles City Fire Department
Eval Program: HW
Eval Source: CERS,

Eval General Type: Compliance Evaluation Inspection
Eval Date: 11-20-2020
Violations Found: No
Eval Type: Routine done by local agency
Eval Notes: Priscilla Melgoza, store team leader
Eval Division: Los Angeles County Fire Department
Eval Program: HW
Eval Source: CERS,

Affiliation:
Affiliation Type Desc: Environmental Contact
Entity Name: Thelma Sass
Entity Title: Not reported
Affiliation Address: 6401 Hollis Street, Suite 150
Affiliation City: Emeryville
Affiliation State: CA
Affiliation Country: Not reported
Affiliation Zip: 94608
Affiliation Phone: ,

Affiliation Type Desc: Identification Signer
Entity Name: Thelma Sass
Entity Title: Senior Compliance Manager
Affiliation Address: Not reported
Affiliation City: Not reported
Affiliation State: Not reported
Affiliation Country: Not reported
Affiliation Zip: Not reported
Affiliation Phone: ,

Map ID
Direction
Distance
Elevation

MAP FINDINGS

Site

Database(s)

EDR ID Number
EPA ID Number

SHELL OIL COMPANY (Continued)

S101629855

Affiliation Type Desc: Operator
Entity Name: Mrs. Gooch's Natural Food Markets, Inc. DBA Whole Foods Market
Entity Title: Not reported
Affiliation Address: Not reported
Affiliation City: Not reported
Affiliation State: Not reported
Affiliation Country: Not reported
Affiliation Zip: Not reported
Affiliation Phone: (818) 610-0000,

Affiliation Type Desc: Document Preparer
Entity Name: APTIM
Entity Title: Not reported
Affiliation Address: Not reported
Affiliation City: Not reported
Affiliation State: Not reported
Affiliation Country: Not reported
Affiliation Zip: Not reported
Affiliation Phone: ,

Affiliation Type Desc: Facility Mailing Address
Entity Name: Mailing Address
Entity Title: Not reported
Affiliation Address: P.O. Box 684786
Affiliation City: Austin
Affiliation State: TX
Affiliation Country: Not reported
Affiliation Zip: 78768
Affiliation Phone: ,

Affiliation Type Desc: Parent Corporation
Entity Name: Ms. Gooch's Natural Food Markets Inc., DBA Whole Foods Market
Entity Title: Not reported
Affiliation Address: Not reported
Affiliation City: Not reported
Affiliation State: Not reported
Affiliation Country: Not reported
Affiliation Zip: Not reported
Affiliation Phone: ,

Affiliation Type Desc: CUPA District
Entity Name: Los Angeles City Fire Department
Entity Title: Not reported
Affiliation Address: 200 North Main Street, Room 1780
Affiliation City: Los Angeles
Affiliation State: CA
Affiliation Country: Not reported
Affiliation Zip: 90012
Affiliation Phone: (213) 978-3680,

Affiliation Type Desc: Legal Owner
Entity Name: Mrs. Gooch's Natural Food Markets, Inc. DBA Whole Foods Market
Entity Title: Not reported
Affiliation Address: 6401 Hollis Street, Suite 150
Affiliation City: Emeryville
Affiliation State: CA
Affiliation Country: United States

Map ID
Direction
Distance
Elevation

MAP FINDINGS

Site

Database(s)

EDR ID Number
EPA ID Number

SHELL OIL COMPANY (Continued)

S101629855

Affiliation Zip: 94608
Affiliation Phone: (510) 428-7400,

HWTS:

Name: MRS GOOCH'S NATURAL FOODS MARKET INC DBA WHOLE FOODS MARKET WDH 16
Address: 21347 VENTURA BLVD
Address 2: Not reported
City,State,Zip: WOODLAND HILLS, CA 91364
EPA ID: CAL000397854
Inactive Date: 06/30/2021
Create Date: 06/13/2014
Last Act Date: Not reported
Mailing Name: Not reported
Mailing Address: 207 GOODE AVE
Mailing Address 2: Not reported
Mailing City,State,Zip: GLENDALE, CA 912031364
Owner Name: MRS GOOCH'S NATURAL FOOD MARKET INC
Owner Address: 207 GOODE AVE
Owner Address 2: Not reported
Owner City,State,Zip: GLENDALE, CA 912031364
Contact Name: THELMA SASS
Contact Address: 6401 HOLLIS STREET, SUITE 150
Contact Address 2: Not reported
City,State,Zip: EMERYVILLE, CA 94608
Facility Status: Inactive
Facility Type: PERMANENT
Category: STATE
Latitude: 34.167978
Longitude: -118.5970995

NAICS:

EPA ID: CAL000397854
Create Date: 2014-06-13 09:35:20.320
NAICS Code: 446191
NAICS Description: Food (Health) Supplement Stores
Issued EPA ID Date: 2014-06-13 09:35:20.31300
Inactive Date: Not reported
Facility Name: MRS GOOCH'S NATURAL FOODS MARKET INC DBA WHOLE FOODS MARKET WDH 16
Facility Address: 21347 VENTURA BLVD
Facility Address 2: Not reported
Facility City: WOODLAND HILLS
Facility County: Not reported
Facility State: CA
Facility Zip: 91364

M82
WNW
1/8-1/4
0.232 mi.
1227 ft.

LITTON SYSTEMS INC
5490 CANOGA AVE
WOODLAND HILLS, CA 91367
Site 9 of 13 in cluster M

SWEEPS UST **S101587372**
CA FID UST **N/A**
EMI

Relative:
Lower
Actual:
889 ft.

SWEEPS UST:
Name: LITTON SYSTEMS INC
Address: 5490 CANOGA AVE
City: WOODLAND HILLS
Status: Active

Map ID
Direction
Distance
Elevation

MAP FINDINGS

Site

Database(s)

EDR ID Number
EPA ID Number

LITTON SYSTEMS INC (Continued)

S101587372

Comp Number: 1914
Number: 1
Board Of Equalization: 44-011841
Referral Date: 03-05-93
Action Date: 03-05-93
Created Date: 02-29-88
Owner Tank Id: Not reported
SWRCB Tank Id: 19-050-001914-000001
Tank Status: A
Capacity: 5000
Active Date: 04-20-88
Tank Use: M.V. FUEL
STG: P
Content: DIESEL
Number Of Tanks: 1

CA FID UST:

Facility ID: 19055438
Regulated By: UTNKA
Regulated ID: 00034021
Cortese Code: Not reported
SIC Code: Not reported
Facility Phone: 8187155347
Mail To: Not reported
Mailing Address: 5490 CANOGA AVE
Mailing Address 2: Not reported
Mailing City,St,Zip: WOODLAND HILLS 913670000
Contact: Not reported
Contact Phone: Not reported
DUNs Number: Not reported
NPDES Number: Not reported
EPA ID: Not reported
Comments: Not reported
Status: Active

EMI:

Name: LITTON COMPUTER SERVICES, DIV
Address: 5490 CANOGA AV
City,State,Zip: WOODLAND HILLS, CA 91367
Year: 1987
County Code: 19
Air Basin: SC
Facility ID: 43421
Air District Name: SC
SIC Code: 6512
Air District Name: SOUTH COAST AQMD
Community Health Air Pollution Info System: Not reported
Consolidated Emission Reporting Rule: Not reported
Total Organic Hydrocarbon Gases Tons/Yr: 0
Reactive Organic Gases Tons/Yr: 0
Carbon Monoxide Emissions Tons/Yr: 0
NOX - Oxides of Nitrogen Tons/Yr: 2
SOX - Oxides of Sulphur Tons/Yr: 0
Particulate Matter Tons/Yr: 0
Part. Matter 10 Micrometers and Smllr Tons/Yr:0

Map ID
Direction
Distance
Elevation

MAP FINDINGS

Site

Database(s)

EDR ID Number
EPA ID Number

LITTON SYSTEMS INC (Continued)

S101587372

Name: LITTON COMPUTER SERVICES
Address: 5490 CANOGA AV
City,State,Zip: WOODLAND HILLS, CA 91367
Year: 1990
County Code: 19
Air Basin: SC
Facility ID: 43421
Air District Name: SC
SIC Code: 3669
Air District Name: SOUTH COAST AQMD
Community Health Air Pollution Info System: Not reported
Consolidated Emission Reporting Rule: Not reported
Total Organic Hydrocarbon Gases Tons/Yr: 0
Reactive Organic Gases Tons/Yr: 0
Carbon Monoxide Emissions Tons/Yr: 0
NOX - Oxides of Nitrogen Tons/Yr: 1
SOX - Oxides of Sulphur Tons/Yr: 0
Particulate Matter Tons/Yr: 0
Part. Matter 10 Micrometers and Smlr Tons/Yr:0

M83
WNW
1/8-1/4
0.232 mi.
1227 ft.

FRANK NOVAK
5490 CANOGA AVE
WOODLAND HILLS, CA 91367

HIST UST **U001568058**
N/A

Site 10 of 13 in cluster M

Relative:
Lower
Actual:
889 ft.

HIST UST:
Name: FRANK NOVAK
Address: 5490 CANOGA AVE
City,State,Zip: WOODLAND HILLS, CA 91367
File Number: 000268C0
URL: <http://geotracker.waterboards.ca.gov/ustpdfs/pdf/000268C0.pdf>
Region: STATE
Facility ID: 00000034021
Facility Type: Other
Other Type: COMPUTER SERVICE
Contact Name: FRANK NOVAK
Telephone: 8187155347
Owner Name: FRANK NOVAK
Owner Address: 5490 CANOGA AVE.
Owner City,St,Zip: WOODLAND HILLS, CA 91367
Total Tanks: 0001

Tank Num: 001
Container Num: 61143
Year Installed: 1984
Tank Capacity: 00005000
Tank Used for: PRODUCT
Type of Fuel: DIESEL
Container Construction Thickness: 1/4
Leak Detection: 10

Click here for Geo Tracker PDF:

MAP FINDINGS

Map ID
 Direction
 Distance
 Elevation

Site

Database(s)

EDR ID Number
 EPA ID Number

M84 **LITTON ENTERPRISE SOLUTIONS**
WNW **5490 CANOGA AVE**
1/8-1/4 **WOODLAND HILLS, CA 91367**
0.232 mi.
1227 ft. **Site 11 of 13 in cluster M**

UST **U003780917**
 N/A

Relative: UST:
Lower Name: LITTON ENTERPRISE SOLUTIONS
 Address: 5490 CANOGA AVE
Actual: City,State,Zip: WOODLAND HILLS, CA 91367
889 ft. Facility ID: 24501
 Permitting Agency: LOS ANGELES, CITY OF
 CERSID: Not reported
 Latitude: 34.16888
 Longitude: -118.59741

LOS ANGELES UST:
 Name: Not reported
 Address: 5490 CANOGA AVE
 City,State,Zip: WOODLAND HILLS, CA
 Facility ID: Not reported
 Last Run Date: 01/01/1900
 Status: HISTORICAL

L85 **7-ELEVEN #13866**
ESE **20914 VENTURA BLVD**
1/8-1/4 **WOODLAND HILLS, CA 91364**
0.235 mi.
1240 ft. **Site 8 of 18 in cluster L**

HAZMAT **S123535958**
 N/A

Relative: LOS ANGELES HM:
Higher Name: 7-ELEVEN #13866
Actual: Address: 20914 VENTURA BLVD
910 ft. City,State,Zip: WOODLAND HILLS, CA 91364
 Facility ID: FA0039717
 Last Run Date: 04/19/2021
 Status: INACTIVE

N86 **UNITED PACIFIC 0211**
WSW **5356 N CANOGA AVE**
1/8-1/4 **WOODLAND HILLS, CA 91364**
0.237 mi.
1253 ft. **Site 1 of 16 in cluster N**

UST **U004358737**
 N/A

Relative: UST:
Higher Name: UNITED PACIFIC 0211
Actual: Address: 5356 N CANOGA AVE
897 ft. City,State,Zip: WOODLAND HILLS, CA 91364
 Facility ID: Not reported
 Permitting Agency: Los Angeles City Fire Department
 CERSID: Not reported
 Latitude: 34.1672
 Longitude: -118.59743

MAP FINDINGS

Map ID			EDR ID Number
Direction			EPA ID Number
Distance			
Elevation	Site	Database(s)	

N87 **CHEVRON STATION #9-1925**
WSW **5356 CANOGA AVE**
1/8-1/4 **WOODLAND HILLS, CA 91364**
0.237 mi.
1253 ft. **Site 2 of 16 in cluster N**

UST **U003938945**
N/A

Relative: **UST:**
Higher Name: CHEVRON STATION #9-1925
 Address: 5356 CANOGA AVE
Actual: City,State,Zip: WOODLAND HILLS, CA 91364
897 ft. Facility ID: 23806
 Permitting Agency: LOS ANGELES, CITY OF
 CERSID: Not reported
 Latitude: 34.16727
 Longitude: -118.59746

LOS ANGELES UST:
Name: CF UNITED CVX 0211
Address: 5356 CANOGA AVE
City,State,Zip: WOODLAND HILLS, CA 91364
Facility ID: FA0002295
Last Run Date: 04/19/2021
Status: ACTIVE

N88 **CHERVON 91925**
WSW **5356 CANOGA AVE**
1/8-1/4 **WOODLAND HILLS, CA 91364**
0.237 mi.
1253 ft. **Site 3 of 16 in cluster N**

RCRA NonGen / NLR **1005904387**
FINDS **CAR000122085**
HAZNET
HWTS

Relative: **RCRA NonGen / NLR:**
Higher Date Form Received by Agency: 20200603
Actual: Handler Name: CHEVRON STATION NO 91925
897 ft. Handler Address: 5356 CANOGA AVE
 Handler City,State,Zip: WOODLAND HILLS, CA 91364-2004
 EPA ID: CAR000122085
 Contact Name: KATHY NORRIS
 Contact Address: P O BOX 6004
 Contact City,State,Zip: SAN RAMON, CA 94583
 Contact Telephone: 925-842-5931
 Contact Fax: Not reported
 Contact Email: Not reported
 Contact Title: Not reported
 EPA Region: 09
 Land Type: Private
 Federal Waste Generator Description: Not a generator, verified
 Non-Notifier: Not reported
 Biennial Report Cycle: Not reported
 Accessibility: Not reported
 Active Site Indicator: Not reported
 State District Owner: Not reported
 State District: Not reported
 Mailing Address: P O BOX 6004
 Mailing City,State,Zip: SAN RAMON, CA 94583
 Owner Name: CHEVRON PRODUCTS CO
 Owner Type: Private
 Operator Name: Not reported
 Operator Type: Not reported
 Short-Term Generator Activity: No

Map ID
 Direction
 Distance
 Elevation

MAP FINDINGS

Site

Database(s)

EDR ID Number
 EPA ID Number

CHERVON 91925 (Continued)

1005904387

Importer Activity:	No
Mixed Waste Generator:	No
Transporter Activity:	No
Transfer Facility Activity:	No
Recycler Activity with Storage:	No
Small Quantity On-Site Burner Exemption:	No
Smelting Melting and Refining Furnace Exemption:	No
Underground Injection Control:	No
Off-Site Waste Receipt:	No
Universal Waste Indicator:	No
Universal Waste Destination Facility:	No
Federal Universal Waste:	No
Active Site Fed-Reg Treatment Storage and Disposal Facility:	Not reported
Active Site Converter Treatment storage and Disposal Facility:	Not reported
Active Site State-Reg Treatment Storage and Disposal Facility:	Not reported
Active Site State-Reg Handler:	---
Federal Facility Indicator:	Not reported
Hazardous Secondary Material Indicator:	N
Sub-Part K Indicator:	Not reported
Commercial TSD Indicator:	No
Treatment Storage and Disposal Type:	Not reported
2018 GPRA Permit Baseline:	Not on the Baseline
2018 GPRA Renewals Baseline:	Not on the Baseline
Permit Renewals Workload Universe:	Not reported
Permit Workload Universe:	Not reported
Permit Progress Universe:	Not reported
Post-Closure Workload Universe:	Not reported
Closure Workload Universe:	Not reported
202 GPRA Corrective Action Baseline:	No
Corrective Action Workload Universe:	No
Subject to Corrective Action Universe:	No
Non-TSDFs Where RCRA CA has Been Imposed Universe:	No
TSDFs Potentially Subject to CA Under 3004 (u)/(v) Universe:	No
TSDFs Only Subject to CA under Discretionary Auth Universe:	No
Corrective Action Priority Ranking:	No NCAPS ranking
Environmental Control Indicator:	No
Institutional Control Indicator:	No
Human Exposure Controls Indicator:	N/A
Groundwater Controls Indicator:	N/A
Operating TSDF Universe:	Not reported
Full Enforcement Universe:	Not reported
Significant Non-Complier Universe:	No
Unaddressed Significant Non-Complier Universe:	No
Addressed Significant Non-Complier Universe:	No
Significant Non-Complier With a Compliance Schedule Universe:	No
Financial Assurance Required:	Not reported
Handler Date of Last Change:	20200603
Recognized Trader-Importer:	No
Recognized Trader-Exporter:	No
Importer of Spent Lead Acid Batteries:	No
Exporter of Spent Lead Acid Batteries:	No
Recycler Activity Without Storage:	No
Manifest Broker:	No
Sub-Part P Indicator:	No

Map ID
Direction
Distance
Elevation

MAP FINDINGS

Site

Database(s)

EDR ID Number
EPA ID Number

CHERVON 91925 (Continued)

1005904387

Hazardous Waste Summary:

Waste Code: D001
Waste Description: IGNITABLE WASTE

Waste Code: D018
Waste Description: BENZENE

Handler - Owner Operator:

Owner/Operator Indicator: Owner
Owner/Operator Name: CHEVRON PRODUCTS CO
Legal Status: Private
Date Became Current: Not reported
Date Ended Current: Not reported
Owner/Operator Address: P O BOX 6004
Owner/Operator City,State,Zip: SAN RAMON, CA 94583
Owner/Operator Telephone: 925-842-5931
Owner/Operator Telephone Ext: Not reported
Owner/Operator Fax: Not reported
Owner/Operator Email: Not reported

Owner/Operator Indicator: Owner
Owner/Operator Name: CHEVRON PRODUCTS CO
Legal Status: Private
Date Became Current: Not reported
Date Ended Current: Not reported
Owner/Operator Address: P O BOX 6004
Owner/Operator City,State,Zip: SAN RAMON, CA 94583
Owner/Operator Telephone: 925-842-5931
Owner/Operator Telephone Ext: Not reported
Owner/Operator Fax: Not reported
Owner/Operator Email: Not reported

Historic Generators:

Receive Date: 20200603
Handler Name: CHEVRON STATION NO 91925
Federal Waste Generator Description: Not a generator, verified
State District Owner: Not reported
Large Quantity Handler of Universal Waste: No
Recognized Trader Importer: No
Recognized Trader Exporter: No
Spent Lead Acid Battery Importer: No
Spent Lead Acid Battery Exporter: No
Current Record: Yes
Non Storage Recycler Activity: No
Electronic Manifest Broker: No

Receive Date: 20020617
Handler Name: CHEVRON STATION NO 91925
Federal Waste Generator Description: Small Quantity Generator
State District Owner: Not reported
Large Quantity Handler of Universal Waste: No
Recognized Trader Importer: No
Recognized Trader Exporter: No
Spent Lead Acid Battery Importer: No
Spent Lead Acid Battery Exporter: No
Current Record: No

Map ID
Direction
Distance
Elevation

MAP FINDINGS

Site

Database(s)

EDR ID Number
EPA ID Number

CHERVON 91925 (Continued)

1005904387

Non Storage Recycler Activity: Not reported
Electronic Manifest Broker: Not reported

List of NAICS Codes and Descriptions:
NAICS Codes: No NAICS Codes Found

Facility Has Received Notices of Violations:
Violations: No Violations Found

Evaluation Action Summary:
Evaluations: No Evaluations Found

FINDS:

Registry ID: 110070899156

Click Here:

Environmental Interest/Information System:

RCRAInfo is a national information system that supports the Resource Conservation and Recovery Act (RCRA) program through the tracking of events and activities related to facilities that generate, transport, and treat, store, or dispose of hazardous waste. RCRAInfo allows RCRA program staff to track the notification, permit, compliance, and corrective action activities required under RCRA.

Registry ID: 110012538708

Click Here:

Environmental Interest/Information System:

California Hazardous Waste Tracking System - Datamart (HWTS-DATAMART) provides California with information on hazardous waste shipments for generators, transporters, and treatment, storage, and disposal facilities.

RCRAInfo is a national information system that supports the Resource Conservation and Recovery Act (RCRA) program through the tracking of events and activities related to facilities that generate, transport, and treat, store, or dispose of hazardous waste. RCRAInfo allows RCRA program staff to track the notification, permit, compliance, and corrective action activities required under RCRA.

STATE MASTER

[Click this hyperlink](#) while viewing on your computer to access additional FINDS: detail in the EDR Site Report.

HAZNET:

Name: CHEVRON STATION NO 91925
Address: 5356 CANOGA AVE
Address 2: Not reported
City,State,Zip: WOODLAND HILLS, CA 913642004
Contact: KATHY NORRIS-SLUSHER
Telephone: 8773866044
Mailing Name: Not reported
Mailing Address: PO BOX 6004

Year: 2004
Gepaid: CAR000122085

Map ID
Direction
Distance
Elevation

MAP FINDINGS

Site

Database(s)

EDR ID Number
EPA ID Number

CHERVON 91925 (Continued)

1005904387

TSD EPA ID: CAD008302903
CA Waste Code: 134 - Aqueous solution with total organic residues less than 10 percent
Disposal Method: R01 - Recycler
Tons: 0.063

Additional Info:

Year: 2004
Gen EPA ID: CAR000122085

Shipment Date: 20040505
Creation Date: 10/14/2004 15:19:37
Receipt Date: 20040510
Manifest ID: 22507416
Trans EPA ID: CAR000031211
Trans Name: CALIFORNIA HAZARDOUS SERVICES
Trans 2 EPA ID: Not reported
Trans 2 Name: Not reported
TSD EPA ID: CAD008302903
Trans Name: ONYX ENVIRONMENTAL SERVICES
TSD EPA Alt ID: CAD008302903
TSD EPA Alt Name: Not reported
Waste Code Description: 134 - Aqueous solution with <10% total organic residues
RCRA Code: D001
Meth Code: R01 - Recycler
Quantity Tons: 0.063
Waste Quantity: 15
Quantity Unit: G
Additional Code 1: Not reported
Additional Code 2: Not reported
Additional Code 3: Not reported
Additional Code 4: Not reported
Additional Code 5: Not reported

HWTS:

Name: CHEVRON STATION NO 91925
Address: 5356 CANOGA AVE
Address 2: Not reported
City,State,Zip: WOODLAND HILLS, CA 91364
EPA ID: CAR000122085
Inactive Date: 06/03/2020
Create Date: 03/04/2003
Last Act Date: Not reported
Mailing Name: Not reported
Mailing Address: PO BOX 6004
Mailing Address 2: Not reported
Mailing City,State,Zip: SAN RAMON, CA 945830000
Owner Name: CHEVRON
Owner Address: PO BOX 6004
Owner Address 2: Not reported
Owner City,State,Zip: SAN RAMON, CA 945830000
Contact Name: KWAME AWUKU
Contact Address: 6001 BOLLINGER CANYON RD.
Contact Address 2: Not reported
City,State,Zip: SAN RAMON, CA 94583

Map ID
 Direction
 Distance
 Elevation

MAP FINDINGS

Site

Database(s)

EDR ID Number
 EPA ID Number

CHERVON 91925 (Continued)

1005904387

Facility Status:	Inactive
Facility Type:	PERMANENT
Category:	FEDERAL
Latitude:	34.16716
Longitude:	-118.59746
NAICS:	
EPA ID:	CAR000122085
Create Date:	2003-10-23 13:13:52.000
NAICS Code:	44711
NAICS Description:	Gasoline Stations with Convenience Stores
Issued EPA ID Date:	2003-03-04 14:25:35.18700
Inactive Date:	2020-06-03 00:00:00
Facility Name:	CHEVRON STATION NO 91925
Facility Address:	5356 CANOGA AVE
Facility Address 2:	Not reported
Facility City:	WOODLAND HILLS
Facility County:	Not reported
Facility State:	CA
Facility Zip:	913642004
EPA ID:	CAR000122085
Create Date:	2011-08-17 14:36:26.000
NAICS Code:	447110
NAICS Description:	Gasoline Stations with Convenience Stores
Issued EPA ID Date:	2003-03-04 14:25:35.18700
Inactive Date:	2020-06-03 00:00:00
Facility Name:	CHEVRON STATION NO 91925
Facility Address:	5356 CANOGA AVE
Facility Address 2:	Not reported
Facility City:	WOODLAND HILLS
Facility County:	Not reported
Facility State:	CA
Facility Zip:	913642004

N89
WSW
1/8-1/4
0.237 mi.
1253 ft.

APRO LLC DBA UNITED PACIFIC 0211
5356 CANOGA AVE
WOODLAND HILLS, CA 91364
Site 4 of 16 in cluster N

RCRA NonGen / NLR **1024870524**
CAL000439163

Relative:
Higher
Actual:
897 ft.

RCRA NonGen / NLR:	
Date Form Received by Agency:	20180917
Handler Name:	APRO LLC DBA UNITED PACIFIC 0211
Handler Address:	5356 CANOGA AVE
Handler City,State,Zip:	WOODLAND HILLS, CA 91364
EPA ID:	CAL000439163
Contact Name:	TOM ROBINS
Contact Address:	4130 COVER ST
Contact City,State,Zip:	LONG BEACH, CA 90808
Contact Telephone:	310-323-3992
Contact Fax:	Not reported
Contact Email:	TOM.ROBINS@UNITEDPACIFIC.COM
Contact Title:	Not reported
EPA Region:	09
Land Type:	Not reported
Federal Waste Generator Description:	Not a generator, verified

Map ID
Direction
Distance
Elevation

MAP FINDINGS

Site

Database(s)

EDR ID Number
EPA ID Number

APRO LLC DBA UNITED PACIFIC 0211 (Continued)

1024870524

Non-Notifier:	Not reported
Biennial Report Cycle:	Not reported
Accessibility:	Not reported
Active Site Indicator:	Handler Activities
State District Owner:	Not reported
State District:	Not reported
Mailing Address:	4130 COVER ST
Mailing City,State,Zip:	LONG BEACH, CA 90808
Owner Name:	APRO LLC
Owner Type:	Other
Operator Name:	TOM ROBINS
Operator Type:	Other
Short-Term Generator Activity:	No
Importer Activity:	No
Mixed Waste Generator:	No
Transporter Activity:	No
Transfer Facility Activity:	No
Recycler Activity with Storage:	No
Small Quantity On-Site Burner Exemption:	No
Smelting Melting and Refining Furnace Exemption:	No
Underground Injection Control:	No
Off-Site Waste Receipt:	No
Universal Waste Indicator:	Yes
Universal Waste Destination Facility:	Yes
Federal Universal Waste:	No
Active Site Fed-Reg Treatment Storage and Disposal Facility:	Not reported
Active Site Converter Treatment storage and Disposal Facility:	Not reported
Active Site State-Reg Treatment Storage and Disposal Facility:	Not reported
Active Site State-Reg Handler:	---
Federal Facility Indicator:	Not reported
Hazardous Secondary Material Indicator:	N
Sub-Part K Indicator:	Not reported
Commercial TSD Indicator:	No
Treatment Storage and Disposal Type:	Not reported
2018 GPRA Permit Baseline:	Not on the Baseline
2018 GPRA Renewals Baseline:	Not on the Baseline
Permit Renewals Workload Universe:	Not reported
Permit Workload Universe:	Not reported
Permit Progress Universe:	Not reported
Post-Closure Workload Universe:	Not reported
Closure Workload Universe:	Not reported
202 GPRA Corrective Action Baseline:	No
Corrective Action Workload Universe:	No
Subject to Corrective Action Universe:	No
Non-TSDFs Where RCRA CA has Been Imposed Universe:	No
TSDFs Potentially Subject to CA Under 3004 (u)/(v) Universe:	No
TSDFs Only Subject to CA under Discretionary Auth Universe:	No
Corrective Action Priority Ranking:	No NCAPS ranking
Environmental Control Indicator:	No
Institutional Control Indicator:	No
Human Exposure Controls Indicator:	N/A
Groundwater Controls Indicator:	N/A
Operating TSDF Universe:	Not reported
Full Enforcement Universe:	Not reported
Significant Non-Complier Universe:	No
Unaddressed Significant Non-Complier Universe:	No
Addressed Significant Non-Complier Universe:	No

Map ID
Direction
Distance
Elevation

MAP FINDINGS

Site

Database(s)

EDR ID Number
EPA ID Number

APRO LLC DBA UNITED PACIFIC 0211 (Continued)

1024870524

Significant Non-Complier With a Compliance Schedule Universe: No
Financial Assurance Required: Not reported
Handler Date of Last Change: 20181001
Recognized Trader-Importer: No
Recognized Trader-Exporter: No
Importer of Spent Lead Acid Batteries: No
Exporter of Spent Lead Acid Batteries: No
Recycler Activity Without Storage: No
Manifest Broker: No
Sub-Part P Indicator: No

Handler - Owner Operator:

Owner/Operator Indicator: Operator
Owner/Operator Name: TOM ROBINS
Legal Status: Other
Date Became Current: Not reported
Date Ended Current: Not reported
Owner/Operator Address: 4130 COVER ST
Owner/Operator City,State,Zip: LONG BEACH, CA 90808
Owner/Operator Telephone: 310-323-3992
Owner/Operator Telephone Ext: Not reported
Owner/Operator Fax: Not reported
Owner/Operator Email: Not reported

Owner/Operator Indicator: Owner
Owner/Operator Name: APRO LLC
Legal Status: Other
Date Became Current: Not reported
Date Ended Current: Not reported
Owner/Operator Address: 4130 COVER ST
Owner/Operator City,State,Zip: LONG BEACH, CA 90808
Owner/Operator Telephone: 310-323-3992
Owner/Operator Telephone Ext: Not reported
Owner/Operator Fax: Not reported
Owner/Operator Email: Not reported

Historic Generators:

Receive Date: 20180917
Handler Name: APRO LLC DBA UNITED PACIFIC 0211
Federal Waste Generator Description: Not a generator, verified
State District Owner: Not reported
Large Quantity Handler of Universal Waste: No
Recognized Trader Importer: No
Recognized Trader Exporter: No
Spent Lead Acid Battery Importer: No
Spent Lead Acid Battery Exporter: No
Current Record: Yes
Non Storage Recycler Activity: Not reported
Electronic Manifest Broker: Not reported

List of NAICS Codes and Descriptions:

NAICS Code: 447190
NAICS Description: OTHER GASOLINE STATIONS

Map ID
 Direction
 Distance
 Elevation

MAP FINDINGS

Site

Database(s)

EDR ID Number
 EPA ID Number

APRO LLC DBA UNITED PACIFIC 0211 (Continued)

1024870524

Facility Has Received Notices of Violations:
 Violations: No Violations Found

Evaluation Action Summary:
 Evaluations: No Evaluations Found

N90
WSW
1/8-1/4
0.237 mi.
1253 ft.

CHERVON 91925
5356 CANOGA AVE
WOODLAND HILLS, CA 91364

RCRA NonGen / NLR

1024789042
CAL000058250

Site 5 of 16 in cluster N

Relative:
Higher
Actual:
897 ft.

RCRA NonGen / NLR:	
Date Form Received by Agency:	19920224
Handler Name:	CHERVON 91925
Handler Address:	5356 CANOGA AVE
Handler City,State,Zip:	WOODLAND HILLS, CA 91364-0000
EPA ID:	CAL000058250
Contact Name:	MOTI BALYAN
Contact Address:	5951 N VARIEL AVE
Contact City,State,Zip:	WOODLAND HILLS, CA 91367
Contact Telephone:	818-710-8212
Contact Fax:	818-710-3994
Contact Email:	MOTIBALYAN@GMAIL.COM
Contact Title:	Not reported
EPA Region:	09
Land Type:	Not reported
Federal Waste Generator Description:	Not a generator, verified
Non-Notifier:	Not reported
Biennial Report Cycle:	Not reported
Accessibility:	Not reported
Active Site Indicator:	Handler Activities
State District Owner:	Not reported
State District:	Not reported
Mailing Address:	5951 N VARIEL AVE
Mailing City,State,Zip:	WOODLAND HILLS, CA 94583-0000
Owner Name:	BHUPINDER SINGH MAC
Owner Type:	Other
Operator Name:	MOTI BALYAN
Operator Type:	Other
Short-Term Generator Activity:	No
Importer Activity:	No
Mixed Waste Generator:	No
Transporter Activity:	No
Transfer Facility Activity:	No
Recycler Activity with Storage:	No
Small Quantity On-Site Burner Exemption:	No
Smelting Melting and Refining Furnace Exemption:	No
Underground Injection Control:	No
Off-Site Waste Receipt:	No
Universal Waste Indicator:	Yes
Universal Waste Destination Facility:	Yes
Federal Universal Waste:	No
Active Site Fed-Reg Treatment Storage and Disposal Facility:	Not reported
Active Site Converter Treatment storage and Disposal Facility:	Not reported
Active Site State-Reg Treatment Storage and Disposal Facility:	Not reported

Map ID
Direction
Distance
Elevation

MAP FINDINGS

Site

Database(s)

EDR ID Number
EPA ID Number

CHERVON 91925 (Continued)

1024789042

Active Site State-Reg Handler:	---
Federal Facility Indicator:	Not reported
Hazardous Secondary Material Indicator:	N
Sub-Part K Indicator:	Not reported
Commercial TSD Indicator:	No
Treatment Storage and Disposal Type:	Not reported
2018 GPRA Permit Baseline:	Not on the Baseline
2018 GPRA Renewals Baseline:	Not on the Baseline
Permit Renewals Workload Universe:	Not reported
Permit Workload Universe:	Not reported
Permit Progress Universe:	Not reported
Post-Closure Workload Universe:	Not reported
Closure Workload Universe:	Not reported
202 GPRA Corrective Action Baseline:	No
Corrective Action Workload Universe:	No
Subject to Corrective Action Universe:	No
Non-TSDFs Where RCRA CA has Been Imposed Universe:	No
TSDFs Potentially Subject to CA Under 3004 (u)/(v) Universe:	No
TSDFs Only Subject to CA under Discretionary Auth Universe:	No
Corrective Action Priority Ranking:	No NCAPS ranking
Environmental Control Indicator:	No
Institutional Control Indicator:	No
Human Exposure Controls Indicator:	N/A
Groundwater Controls Indicator:	N/A
Operating TSDF Universe:	Not reported
Full Enforcement Universe:	Not reported
Significant Non-Complier Universe:	No
Unaddressed Significant Non-Complier Universe:	No
Addressed Significant Non-Complier Universe:	No
Significant Non-Complier With a Compliance Schedule Universe:	No
Financial Assurance Required:	Not reported
Handler Date of Last Change:	20180905
Recognized Trader-Importer:	No
Recognized Trader-Exporter:	No
Importer of Spent Lead Acid Batteries:	No
Exporter of Spent Lead Acid Batteries:	No
Recycler Activity Without Storage:	No
Manifest Broker:	No
Sub-Part P Indicator:	No

Handler - Owner Operator:

Owner/Operator Indicator:	Owner
Owner/Operator Name:	BHUPINDER SINGH MAC
Legal Status:	Other
Date Became Current:	Not reported
Date Ended Current:	Not reported
Owner/Operator Address:	5951 N VARIEL AVE
Owner/Operator City,State,Zip:	WOODLAND HILLS, CA 91367
Owner/Operator Telephone:	818-710-8212
Owner/Operator Telephone Ext:	Not reported
Owner/Operator Fax:	Not reported
Owner/Operator Email:	Not reported

Owner/Operator Indicator:	Operator
Owner/Operator Name:	MOTI BALYAN
Legal Status:	Other

Map ID
Direction
Distance
Elevation

MAP FINDINGS

Site

Database(s)

EDR ID Number
EPA ID Number

CHERVON 91925 (Continued)

1024789042

Date Became Current: Not reported
Date Ended Current: Not reported
Owner/Operator Address: 5951 N VAREL AVE
Owner/Operator City,State,Zip: WOODLAND HILLS, CA 91367
Owner/Operator Telephone: 818-710-8212
Owner/Operator Telephone Ext: Not reported
Owner/Operator Fax: Not reported
Owner/Operator Email: Not reported

Historic Generators:

Receive Date: 19920224
Handler Name: CHERVON 91925
Federal Waste Generator Description: Not a generator, verified
State District Owner: Not reported
Large Quantity Handler of Universal Waste: No
Recognized Trader Importer: No
Recognized Trader Exporter: No
Spent Lead Acid Battery Importer: No
Spent Lead Acid Battery Exporter: No
Current Record: Yes
Non Storage Recycler Activity: Not reported
Electronic Manifest Broker: Not reported

List of NAICS Codes and Descriptions:

NAICS Code: 44719
NAICS Description: OTHER GASOLINE STATIONS

Facility Has Received Notices of Violations:

Violations: No Violations Found

Evaluation Action Summary:

Evaluations: No Evaluations Found

N91
WSW
1/8-1/4
0.237 mi.
1253 ft.

UP2 HOLDINGS, LLC 0211
5356 N CANOGA AVE
WOODLAND HILLS, CA 91364

Site 6 of 16 in cluster N

UST U004352213
N/A

Relative:
Higher
Actual:
897 ft.

UST:
Name: UP2 HOLDINGS, LLC 0211
Address: 5356 N CANOGA AVE
City,State,Zip: WOODLAND HILLS, CA 91364
Facility ID: FA0002295
Permitting Agency: Los Angeles City Fire Department
CERSID: 10240996
Latitude: 34.1672
Longitude: -118.59743

Map ID
Direction
Distance
Elevation

MAP FINDINGS

Site

Database(s)

EDR ID Number
EPA ID Number

N92 **CHEVRON STATION 91925**
WSW **5356 CANOGA AVE**
1/8-1/4 **WOODLAND HILLS, CA 91367**
0.237 mi.
1253 ft. **Site 7 of 16 in cluster N**

SWEEPS UST **S101584963**
CA FID UST **N/A**

Relative:
Higher
Actual:
897 ft.

SWEEPS UST:
Name: CHEVRON STATION 91925
Address: 5356 CANOGA AVE
City: WOODLAND HILLS
Status: Active
Comp Number: 3509
Number: 1
Board Of Equalization: 44-013054
Referral Date: 02-25-93
Action Date: 02-25-93
Created Date: 02-29-88
Owner Tank Id: Not reported
SWRCB Tank Id: 19-050-003509-000001
Tank Status: A
Capacity: 9942
Active Date: 04-20-88
Tank Use: M.V. FUEL
STG: P
Content: REG UNLEADED
Number Of Tanks: 5

Name: CHEVRON STATION 91925
Address: 5356 CANOGA AVE
City: WOODLAND HILLS
Status: Active
Comp Number: 3509
Number: 1
Board Of Equalization: 44-013054
Referral Date: 02-25-93
Action Date: 02-25-93
Created Date: 02-29-88
Owner Tank Id: Not reported
SWRCB Tank Id: 19-050-003509-000002
Tank Status: A
Capacity: 9942
Active Date: 04-20-88
Tank Use: M.V. FUEL
STG: P
Content: REG UNLEADED
Number Of Tanks: Not reported

Name: CHEVRON STATION 91925
Address: 5356 CANOGA AVE
City: WOODLAND HILLS
Status: Active
Comp Number: 3509
Number: 1
Board Of Equalization: 44-013054
Referral Date: 02-25-93
Action Date: 02-25-93
Created Date: 02-29-88
Owner Tank Id: Not reported
SWRCB Tank Id: 19-050-003509-000003

Map ID
Direction
Distance
Elevation

MAP FINDINGS

Site

Database(s)

EDR ID Number
EPA ID Number

CHEVRON STATION 91925 (Continued)

S101584963

Tank Status: A
Capacity: 9942
Active Date: 04-20-88
Tank Use: M.V. FUEL
STG: P
Content: REG UNLEADED
Number Of Tanks: Not reported

Name: CHEVRON STATION 91925
Address: 5356 CANOGA AVE
City: WOODLAND HILLS
Status: Active
Comp Number: 3509
Number: 1
Board Of Equalization: 44-013054
Referral Date: 02-25-93
Action Date: 02-25-93
Created Date: 02-29-88
Owner Tank Id: Not reported
SWRCB Tank Id: 19-050-003509-000004
Tank Status: A
Capacity: 1000
Active Date: 04-20-88
Tank Use: OIL
STG: W
Content: WASTE OIL
Number Of Tanks: Not reported

Name: CHEVRON STATION 91925
Address: 5356 CANOGA AVE
City: WOODLAND HILLS
Status: Active
Comp Number: 3509
Number: 1
Board Of Equalization: 44-013054
Referral Date: 02-25-93
Action Date: 02-25-93
Created Date: 02-29-88
Owner Tank Id: Not reported
SWRCB Tank Id: 19-050-003509-000005
Tank Status: A
Capacity: 550
Active Date: 04-20-88
Tank Use: CHEMICAL
STG: P
Content: UNKNOWN
Number Of Tanks: Not reported

CA FID UST:

Facility ID: 19017461
Regulated By: UTNKA
Regulated ID: 00062168
Cortese Code: Not reported
SIC Code: Not reported
Facility Phone: 8183473177
Mail To: Not reported
Mailing Address: 575 MARKET ST

Map ID
Direction
Distance
Elevation

MAP FINDINGS

Site

Database(s)

EDR ID Number
EPA ID Number

CHEVRON STATION 91925 (Continued)

S101584963

Mailing Address 2: Not reported
Mailing City,St,Zip: WOODLAND HILLS 913670000
Contact: Not reported
Contact Phone: Not reported
DUNs Number: Not reported
NPDES Number: Not reported
EPA ID: Not reported
Comments: Not reported
Status: Active

N93
WSW
1/8-1/4
0.237 mi.
1253 ft.

UP 2 HOLDINGS, LLC 0211
5356 CANOGA AVE
WOODLAND HILLS, CA 91364
Site 8 of 16 in cluster N

RCRA NonGen / NLR **1026721801**
CAL000458839

Relative:
Higher
Actual:
897 ft.

RCRA NonGen / NLR:
Date Form Received by Agency: 20201216
Handler Name: UP 2 HOLDINGS, LLC 0211
Handler Address: 5356 CANOGA AVE
Handler City,State,Zip: WOODLAND HILLS, CA 91364
EPA ID: CAL000458839
Contact Name: TOM ROBINS
Contact Address: 4130 COVER ST
Contact City,State,Zip: LONG BEACH, CA 90808
Contact Telephone: 310-323-3992
Contact Fax: Not reported
Contact Email: TOM.ROBINS@UNITEDPACIFIC.COM
Contact Title: Not reported
EPA Region: 09
Land Type: Not reported
Federal Waste Generator Description: Not a generator, verified
Non-Notifier: Not reported
Biennial Report Cycle: Not reported
Accessibility: Not reported
Active Site Indicator: Not reported
State District Owner: Not reported
State District: Not reported
Mailing Address: 4130 COVER ST
Mailing City,State,Zip: LONG BEACH, CA 90808
Owner Name: UP 2 HOLDINGS, LLC
Owner Type: Other
Operator Name: TOM ROBINS
Operator Type: Other
Short-Term Generator Activity: No
Importer Activity: No
Mixed Waste Generator: No
Transporter Activity: No
Transfer Facility Activity: No
Recycler Activity with Storage: No
Small Quantity On-Site Burner Exemption: No
Smelting Melting and Refining Furnace Exemption: No
Underground Injection Control: No
Off-Site Waste Receipt: No
Universal Waste Indicator: No
Universal Waste Destination Facility: No
Federal Universal Waste: No
Active Site Fed-Reg Treatment Storage and Disposal Facility: Not reported

Map ID
 Direction
 Distance
 Elevation

MAP FINDINGS

Site

Database(s)

EDR ID Number
 EPA ID Number

UP 2 HOLDINGS, LLC 0211 (Continued)

1026721801

Active Site Converter Treatment storage and Disposal Facility:	Not reported
Active Site State-Reg Treatment Storage and Disposal Facility:	Not reported
Active Site State-Reg Handler:	---
Federal Facility Indicator:	Not reported
Hazardous Secondary Material Indicator:	N
Sub-Part K Indicator:	Not reported
Commercial TSD Indicator:	No
Treatment Storage and Disposal Type:	Not reported
2018 GPRA Permit Baseline:	Not on the Baseline
2018 GPRA Renewals Baseline:	Not on the Baseline
Permit Renewals Workload Universe:	Not reported
Permit Workload Universe:	Not reported
Permit Progress Universe:	Not reported
Post-Closure Workload Universe:	Not reported
Closure Workload Universe:	Not reported
202 GPRA Corrective Action Baseline:	No
Corrective Action Workload Universe:	No
Subject to Corrective Action Universe:	No
Non-TSDFs Where RCRA CA has Been Imposed Universe:	No
TSDFs Potentially Subject to CA Under 3004 (u)/(v) Universe:	No
TSDFs Only Subject to CA under Discretionary Auth Universe:	No
Corrective Action Priority Ranking:	No NCAPS ranking
Environmental Control Indicator:	No
Institutional Control Indicator:	No
Human Exposure Controls Indicator:	N/A
Groundwater Controls Indicator:	N/A
Operating TSDF Universe:	Not reported
Full Enforcement Universe:	Not reported
Significant Non-Complier Universe:	No
Unaddressed Significant Non-Complier Universe:	No
Addressed Significant Non-Complier Universe:	No
Significant Non-Complier With a Compliance Schedule Universe:	No
Financial Assurance Required:	Not reported
Handler Date of Last Change:	20201218
Recognized Trader-Importer:	No
Recognized Trader-Exporter:	No
Importer of Spent Lead Acid Batteries:	No
Exporter of Spent Lead Acid Batteries:	No
Recycler Activity Without Storage:	No
Manifest Broker:	No
Sub-Part P Indicator:	No

Handler - Owner Operator:

Owner/Operator Indicator:	Operator
Owner/Operator Name:	TOM ROBINS
Legal Status:	Other
Date Became Current:	Not reported
Date Ended Current:	Not reported
Owner/Operator Address:	4130 COVER ST
Owner/Operator City,State,Zip:	LONG BEACH, CA 90808
Owner/Operator Telephone:	310-323-3992
Owner/Operator Telephone Ext:	Not reported
Owner/Operator Fax:	Not reported
Owner/Operator Email:	Not reported

Owner/Operator Indicator:	Owner
---------------------------	-------

Map ID
Direction
Distance
Elevation

MAP FINDINGS

Site

Database(s)

EDR ID Number
EPA ID Number

UP 2 HOLDINGS, LLC 0211 (Continued)

1026721801

Owner/Operator Name: UP 2 HOLDINGS, LLC
Legal Status: Other
Date Became Current: Not reported
Date Ended Current: Not reported
Owner/Operator Address: 4130 COVER ST
Owner/Operator City,State,Zip: LONG BEACH, CA 90808
Owner/Operator Telephone: 310-323-3992
Owner/Operator Telephone Ext: Not reported
Owner/Operator Fax: Not reported
Owner/Operator Email: Not reported

Historic Generators:

Receive Date: 20201216
Handler Name: UP 2 HOLDINGS, LLC 0211
Federal Waste Generator Description: Not a generator, verified
State District Owner: Not reported
Large Quantity Handler of Universal Waste: No
Recognized Trader Importer: No
Recognized Trader Exporter: No
Spent Lead Acid Battery Importer: No
Spent Lead Acid Battery Exporter: No
Current Record: Yes
Non Storage Recycler Activity: Not reported
Electronic Manifest Broker: Not reported

List of NAICS Codes and Descriptions:

NAICS Code: 447190
NAICS Description: OTHER GASOLINE STATIONS

Facility Has Received Notices of Violations:

Violations: No Violations Found

Evaluation Action Summary:

Evaluations: No Evaluations Found

N94
WSW
1/8-1/4
0.237 mi.
1253 ft.

UP2 HOLDINGS, LLC 0211
5356 N CANOGA AVE
WOODLAND HILLS, CA 91364

CERS HAZ WASTE **S123524578**
CERS TANKS **N/A**
CERS

Site 9 of 16 in cluster N

Relative:
Higher
Actual:
897 ft.

CERS HAZ WASTE:
Name: UP2 HOLDINGS, LLC 0211
Address: 5356 N CANOGA AVE
City,State,Zip: WOODLAND HILLS, CA 91364
Site ID: 45807
CERS ID: 10240996
CERS Description: Hazardous Waste Generator

CERS TANKS:

Name: UP2 HOLDINGS, LLC 0211
Address: 5356 N CANOGA AVE
City,State,Zip: WOODLAND HILLS, CA 91364
Site ID: 45807

Map ID
Direction
Distance
Elevation

MAP FINDINGS

Site

Database(s)

EDR ID Number
EPA ID Number

UP2 HOLDINGS, LLC 0211 (Continued)

S123524578

CERS ID: 10240996
CERS Description: Underground Storage Tank

CERS:
Name: UP2 HOLDINGS, LLC 0211
Address: 5356 N CANOGA AVE
City,State,Zip: WOODLAND HILLS, CA 91364
Site ID: 45807
CERS ID: 10240996
CERS Description: Chemical Storage Facilities

Violations:
Site ID: 45807
Site Name: UP2 Holdings, LLC 0211
Violation Date: 09-25-2015
Citation: 22 CCR 16 66266.130 - California Code of Regulations, Title 22, Chapter 16, Section(s) 66266.130
Violation Description: Failure to properly handle, manage, label, and recycle used oil and fuel filters.
Violation Notes: Returned to compliance on 01/08/2017. OBSERVATION: Generator failed to properly handle, manage, label, and/or recycle used oil and fuel filters. Per operator, spent fuel filters are transported in plastic buckets to a near by auto repair facility for disposal. No bill of lading to record the transfer of spent fuel filters were available at the time of inspection. CORRECTIVE ACTION: Owner/Operator shall immediately comply with the Title 22, Division 4.5, Chapter 16, Article 10 and California Health and Safety Code, Section 25250.22 regulations with regards to the proper handling, management, labeling and recycling of fuel filters. Verify compliance with the CUPA
Violation Division: Los Angeles County Fire Department
Violation Program: HW
Violation Source: CERS,

Site ID: 45807
Site Name: UP2 Holdings, LLC 0211
Violation Date: 12-06-2019
Citation: 23 CCR 16 2712(b)(1)(F) - California Code of Regulations, Title 23, Chapter 16, Section(s) 2712(b)(1)(F)
Violation Description: "Failure to conduct secondary containment testing, or one or more of the following requirements: Perform the test of the secondary containment system upon installation, within six months of installation and every 36 months thereafter. Perform the test of a secondary containment component within 30 days of a repair or discontinuing vacuum, pressure or hydrostatic monitoring. Use a procedure that demonstrates the system works as well as at installation. Use applicable manufacturer guidelines, industry codes, engineering standard, or professional engineer approval. Performed by a certified service technician. Maintain records of secondary containment testing for 36 months."
Violation Notes: Returned to compliance on 12/06/2019. OBSERVATION: Failure to conduct secondary containment test within 36 months. The last secondary containment test results are dated 2/22/16. CORRECTIVE ACTION: Conduct a secondary containment test within 30 days and submit the results to local CUPA.
Violation Division: Los Angeles City Fire Department
Violation Program: UST
Violation Source: CERS,

Map ID
Direction
Distance
Elevation

MAP FINDINGS

Site

Database(s)

EDR ID Number
EPA ID Number

UP2 HOLDINGS, LLC 0211 (Continued)

S123524578

Evaluation:

Eval General Type: Other/Unknown
Eval Date: 02-23-2015
Violations Found: No
Eval Type: Other, not routine, done by local agency
Eval Notes: Inspection prep
Eval Division: Los Angeles City Fire Department
Eval Program: HMRRP
Eval Source: CERS,

Eval General Type: Other/Unknown
Eval Date: 02-23-2015
Violations Found: No
Eval Type: Other, not routine, done by local agency
Eval Notes: Inspection prep and CERS Entries Inspection conducted w/ Inspector Sanchez
Eval Division: Los Angeles City Fire Department
Eval Program: UST
Eval Source: CERS,

Eval General Type: Compliance Evaluation Inspection
Eval Date: 07-10-2020
Violations Found: No
Eval Type: Routine done by local agency
Eval Notes: Chris Medina, store manager
Eval Division: Los Angeles County Fire Department
Eval Program: HW
Eval Source: CERS,

Eval General Type: Compliance Evaluation Inspection
Eval Date: 09-12-2018
Violations Found: No
Eval Type: Routine done by local agency
Eval Notes: Sandeep Singh, cashier
Eval Division: Los Angeles County Fire Department
Eval Program: HW
Eval Source: CERS,

Eval General Type: Compliance Evaluation Inspection
Eval Date: 12-20-2018
Violations Found: No
Eval Type: Routine done by local agency
Eval Notes: Inspector Wilson LAFD, on site this date to conduct routine inspection of underground storage tank. Consent to enter, inspect and take photographs was given on this date by Cashier Sohan Singh Monitoring system certification and overfill was conducted at this time by Ross McLaren with Ross McLaren Fuel Systems. Ross McLaren ICC: 5255738 exp: 4/14/2020 VR: #B33519 exp: 6/19/2020 VMI:#3123 #3124 exp: 5/23/2020 The UST monitoring panel showed all functions normal. The monitoring set up and alarm history were provided for review. The sumps and UDCs were opened for inspection and the sensors were observed positioned to detect a leak at the earliest opportunity. The spill buckets were also visually inspected. The Monitoring Plan was compared to the equipment onsite. The operation of the UST system was compared to the conditions of the operating permit. Property Owner: Bhupinder Mac Tank Owner/ Operator: APRO, LLC Number of Tanks: Three double wall USTs
[Truncated]

Map ID
Direction
Distance
Elevation

MAP FINDINGS

Site

Database(s)

EDR ID Number
EPA ID Number

UP2 HOLDINGS, LLC 0211 (Continued)

S123524578

Eval Division: Los Angeles City Fire Department
Eval Program: UST
Eval Source: CERS,

Eval General Type: Other/Unknown
Eval Date: 01-12-2021
Violations Found: No
Eval Type: Other, not routine, done by local agency
Eval Notes: Reviewed and attached MC, spill bucket, and overfill results dated 12/8/20. No failures noted.

Eval Division: Los Angeles City Fire Department
Eval Program: UST
Eval Source: CERS,

Eval General Type: Other/Unknown
Eval Date: 02-14-2019
Violations Found: No
Eval Type: Other, not routine, done by local agency
Eval Notes: Reviewed and attached overfill test results dated 12/20/18. Ball floats were not indicated on report but are checked on CERS. Note was made on CERS to correct the discrepancy.

Eval Division: Los Angeles City Fire Department
Eval Program: UST
Eval Source: CERS,

Eval General Type: Compliance Evaluation Inspection
Eval Date: 02-15-2017
Violations Found: No
Eval Type: Routine done by local agency
Eval Notes: Inspector Wilson LAFD, on site this date to conduct routine inspection of underground storage tank. Consent to enter, inspect and take photographs was given on this date by Manjeet Singh Monitoring system certification was conducted at this time. Monitor Certification was performed by Ross McLaren with Ross McLaren Fuel Systems. Ross McLaren ICC: 5255738 exp: 4/11/2018 VR: #B33519 exp: 7/2/2018 VMI: #3124 exp: 4/10/2018 The UST monitoring panel showed all functions normal. The monitoring set up and alarm history were provided for review. The sumps and UDCs were opened for inspection and the sensors were observed positioned to detect a leak at the earliest opportunity. The spill buckets were also visually inspected. The Monitoring Plan was compared to the equipment onsite. The operation of the UST system was compared to the conditions of the operating permit. Property Owner: Bhupinder Mac Tank Owner/ Operator: Bhupinder Mac Number of Tanks: Three [Truncated]

Eval Division: Los Angeles City Fire Department
Eval Program: UST
Eval Source: CERS,

Eval General Type: Other/Unknown
Eval Date: 03-17-2017
Violations Found: No
Eval Type: Other, not routine, done by local agency
Eval Notes: Reviewed and attached MC and spill bucket test results dated 2/10/17. No violations on report.

Eval Division: Los Angeles City Fire Department
Eval Program: UST
Eval Source: CERS,

Map ID
Direction
Distance
Elevation

MAP FINDINGS

Site

Database(s)

EDR ID Number
EPA ID Number

UP2 HOLDINGS, LLC 0211 (Continued)

S123524578

Eval General Type: Compliance Evaluation Inspection
Eval Date: 09-25-2015
Violations Found: Yes
Eval Type: Routine done by local agency
Eval Notes: Gopy Singh, Manager
Eval Division: Los Angeles County Fire Department
Eval Program: HW
Eval Source: CERS,

Eval General Type: Other/Unknown
Eval Date: 12-06-2019
Violations Found: No
Eval Type: Other, not routine, done by local agency
Eval Notes: RTC the NOV of not conducting SB989 within 36 months due to finding the results were emailed to my email address in Feb 2019 but not ust test notify.
Eval Division: Los Angeles City Fire Department
Eval Program: UST
Eval Source: CERS,

Eval General Type: Other/Unknown
Eval Date: 12-06-2019
Violations Found: Yes
Eval Type: Other, not routine, done by local agency
Eval Notes: Not reported
Eval Division: Los Angeles City Fire Department
Eval Program: UST
Eval Source: CERS,

Eval General Type: Compliance Evaluation Inspection
Eval Date: 01-02-2020
Violations Found: No
Eval Type: Routine done by local agency
Eval Notes: Inspector Wilson LAFD, on site this date to conduct routine inspection of hazardous materials. Consent to enter, inspect and take photographs was given on this date by Manager Christian Madina. Tom Robins (310) 323-3992 Tom.Robins@UnitedPacific.com
Eval Division: Los Angeles City Fire Department
Eval Program: HMRRP
Eval Source: CERS,

Eval General Type: Other/Unknown
Eval Date: 01-30-2019
Violations Found: No
Eval Type: Other, not routine, done by local agency
Eval Notes: Reviewed MC and spill bucket test results dated 12/20/18 No failures on report.
Eval Division: Los Angeles City Fire Department
Eval Program: UST
Eval Source: CERS,

Eval General Type: Compliance Evaluation Inspection
Eval Date: 02-15-2017
Violations Found: No
Eval Type: Routine done by local agency
Eval Notes: Inspector Wilson LAFD, on site this date to conduct routine inspection of hazardous materials. Consent to enter, inspect and take photographs

Map ID
Direction
Distance
Elevation

MAP FINDINGS

Site

Database(s)

EDR ID Number
EPA ID Number

UP2 HOLDINGS, LLC 0211 (Continued)

S123524578

was given on this date by Manjeet Singh Verified inventory and storage of hazmat. Reviewed CERS Site is Chevron gas station.

Eval Division: Los Angeles City Fire Department
Eval Program: HMRRP
Eval Source: CERS,

Eval General Type: Compliance Evaluation Inspection
Eval Date: 02-27-2018
Violations Found: No
Eval Type: Routine done by local agency
Eval Notes: Inspector Wilson LAFD, on site this date to conduct routine inspection of underground storage tank. Consent to enter, inspect and take photographs was given on this date by Cashier Sandeep Singh Monitoring system certification was not conducted at this time. Sumps and UDCs opened by Ross McLaren with Ross McLaren Fuel Systems. Ross McLaren ICC: 5255738 exp: 4/11/2018 VR: #B33519 exp: 7/2/2018 VMI: #3124 exp: 4/10/2018 The UST monitoring panel showed all functions normal. The monitoring set up and alarm history were provided for review. The sumps and UDCs were opened for inspection and the sensors were observed positioned to detect a leak at the earliest opportunity. The spill buckets were also visually inspected. The Monitoring Plan was compared to the equipment onsite. The operation of the UST system was compared to the conditions of the operating permit. Property Owner: Bhupinder Mac Tank Owner/ Operator: Bhupinder Mac Number of Tanks: Three [Truncated]

Eval Division: Los Angeles City Fire Department
Eval Program: UST
Eval Source: CERS,

Eval General Type: Compliance Evaluation Inspection
Eval Date: 08-13-2021
Violations Found: No
Eval Type: Routine done by local agency
Eval Notes: Katie Ortega, store manager
Eval Division: Los Angeles County Fire Department
Eval Program: HW
Eval Source: CERS,

Eval General Type: Other/Unknown
Eval Date: 12-06-2019
Violations Found: No
Eval Type: Other, not routine, done by local agency
Eval Notes: Reviewed and attached SB989 results dated 2/26/19. The failures on the report have already been repaired and retested resulting in passing retest.

Eval Division: Los Angeles City Fire Department
Eval Program: UST
Eval Source: CERS,

Eval General Type: Other/Unknown
Eval Date: 12-08-2017
Violations Found: No
Eval Type: Other, not routine, done by local agency
Eval Notes: Not reported
Eval Division: Los Angeles County Fire Department
Eval Program: HW
Eval Source: CERS,

Map ID
Direction
Distance
Elevation

MAP FINDINGS

Site

Database(s)

EDR ID Number
EPA ID Number

UP2 HOLDINGS, LLC 0211 (Continued)

S123524578

Eval General Type: Other/Unknown
Eval Date: 12-21-2021
Violations Found: No
Eval Type: Other, not routine, done by local agency
Eval Notes: "Pre-Inspection for Annual compliance certification was conducted this day. The Onsite Facility Inspection is scheduled to be conducted on 12/22/21. The following items were reviewed prior to the facility inspection. - Verified the facility has a current operating permit and fees are paid. - Checked for outstanding balance in ECR under ""Facility Details"" in the 'Account Balances"" section. - Checked for suspended or revoked permits in ECR under ""Record Details"" in the ""Permit Information"" section. - Checked for any outstanding violations: ECR under ""Prior Violations"". - Reviewed violation history for progressive enforcement. - Reviewed the California Environmental Reporting System (CERS) submittals and verified all documents have been submitted and are accurate. - Reviewed the most current monitor certification (MC) and secondary containment (SB989) test results for installed components and compared to the CERS submission. "

Eval Division: Los Angeles City Fire Department
Eval Program: UST
Eval Source: CERS,

Eval General Type: Compliance Evaluation Inspection
Eval Date: 01-02-2020
Violations Found: No
Eval Type: Routine done by local agency
Eval Notes: Inspector Wilson LAFD, on site this date to conduct routine inspection of underground storage tank. Consent to enter, inspect and take photographs was given on this date by Manager Christian Madina. Monitoring system certification was not conducted at this time. Sumps and UDCs were opened by Ross McLaren with Ross McLaren Fuel Systems. Ross McLaren ICC: 5255738 exp: 4/14/2020 VR: #B33519 exp: 6/19/2020 VMI:#3123 #3124 exp: 5/23/2020 The UST monitoring panel showed all functions normal. The monitoring set up and alarm history were provided for review. The sumps and UDCs were opened for inspection and the sensors were observed positioned to detect a leak at the earliest opportunity. The spill buckets were also visually inspected. The Monitoring Plan was compared to the equipment onsite. The operation of the UST system was compared to the conditions of the operating permit. Tank Owner: APRO, LLC Tank Operator: APRO, LLC Number of Tanks: Three double [Truncated]

Eval Division: Los Angeles City Fire Department
Eval Program: UST
Eval Source: CERS,

Eval General Type: Other/Unknown
Eval Date: 01-13-2020
Violations Found: No
Eval Type: Other, not routine, done by local agency
Eval Notes: Reviewed and attached MC and spill bucket results dated 12/23/19. No failures noted.

Eval Division: Los Angeles City Fire Department
Eval Program: UST
Eval Source: CERS,

Eval General Type: Other/Unknown

Map ID
Direction
Distance
Elevation

MAP FINDINGS

Site

Database(s)

EDR ID Number
EPA ID Number

UP2 HOLDINGS, LLC 0211 (Continued)

S123524578

Eval Date: 01-22-2018
Violations Found: No
Eval Type: Other, not routine, done by local agency
Eval Notes: Reviewed and attached MC and spill bucket test results. No failures on report.
Eval Division: Los Angeles City Fire Department
Eval Program: UST
Eval Source: CERS,

Eval General Type: Compliance Evaluation Inspection
Eval Date: 02-11-2016
Violations Found: No
Eval Type: Routine done by local agency
Eval Notes: The official report is attached to Envision Connect. This is a re-entry due to the report being erased during synchronization.
Eval Division: Los Angeles City Fire Department
Eval Program: HMRRP
Eval Source: CERS,

Eval General Type: Compliance Evaluation Inspection
Eval Date: 02-23-2015
Violations Found: No
Eval Type: Routine done by local agency
Eval Notes: No violation found
Eval Division: Los Angeles City Fire Department
Eval Program: HMRRP
Eval Source: CERS,

Eval General Type: Compliance Evaluation Inspection
Eval Date: 02-11-2016
Violations Found: No
Eval Type: Routine done by local agency
Eval Notes: The official report is attached to Envision Connect. This is a re-entry due to the report being erased during synchronization.
Eval Division: Los Angeles City Fire Department
Eval Program: UST
Eval Source: CERS,

Eval General Type: Compliance Evaluation Inspection
Eval Date: 02-23-2015
Violations Found: No
Eval Type: Routine done by local agency
Eval Notes: No violation found Inspection completed with Inspector Sanchez
Eval Division: Los Angeles City Fire Department
Eval Program: UST
Eval Source: CERS,

Eval General Type: Compliance Evaluation Inspection
Eval Date: 12-08-2020
Violations Found: No
Eval Type: Routine done by local agency
Eval Notes: Inspector Wilson LAFD, on site this date to conduct routine inspection of underground storage tank. Monitoring system certification and overfill was conducted at this time by Ross McLaren with Ross McLaren Fuel Systems. Ross McClaren ICC: 5255738 exp: 06/26/2022 VR: #B33519 exp: 6/19/2022 VMI:#3123 #3124 exp: 5/19/2022 OPW: 104626 Exp: 7/22/2021 The UST monitoring panel showed all functions normal. The

Map ID
Direction
Distance
Elevation

MAP FINDINGS

Site

Database(s)

EDR ID Number
EPA ID Number

UP2 HOLDINGS, LLC 0211 (Continued)

S123524578

monitoring set up and alarm history were provided for review. The sumps and UDCs were opened for inspection and the sensors were observed positioned to detect a leak at the earliest opportunity. The spill buckets were also visually inspected. The Monitoring Plan was compared to the equipment onsite. The operation of the UST system was compared to the conditions of the operating permit. Tank Owner: APRO, LLC Tank Operator: APRO, LLC Number of Tanks: Three double wall 10,000 gallon USTs (Chevron gas station site) Tank 1: 91 Tank 2: diesel Tank [Truncated]

Eval Division: Los Angeles City Fire Department
Eval Program: UST
Eval Source: CERS,

Eval General Type: Compliance Evaluation Inspection
Eval Date: 12-22-2021
Violations Found: No
Eval Type: Routine done by local agency
Eval Notes: Inspector Trejo LAFD, on site this date to conduct routine inspection of underground storage tank. Monitoring system certification and overflow was conducted at this time by Ross McLaren with Ross McLaren Fuel Systems. Ross McClaren ICC: 5255738 exp: 06/26/2022 VR: #B33519 exp: 6/19/2022 VMI:#3123 #3124 exp: 5/19/2022 OPW: 104626 Exp: 7/30/2023 The UST monitoring panel showed all functions normal. The monitoring set up and alarm history were provided for review. The sumps and UDCs were opened for inspection and the sensors were observed positioned to detect a leak at the earliest opportunity. The spill buckets were also visually inspected. The Monitoring Plan was compared to the equipment onsite. The operation of the UST system was compared to the conditions of the operating permit. Tank Owner: APRO, LLC Tank Operator: APRO, LLC Number of Tanks: Three double wall 10,000 gallon USTs (Chevron gas station site) Tank 1: 91 Tank 2: diesel Tank 3: 87 [Truncated]

Eval Division: Los Angeles City Fire Department
Eval Program: UST
Eval Source: CERS,

Affiliation:

Affiliation Type Desc: Parent Corporation
Entity Name: APRO LLC
Entity Title: Not reported
Affiliation Address: Not reported
Affiliation City: Not reported
Affiliation State: Not reported
Affiliation Country: Not reported
Affiliation Zip: Not reported
Affiliation Phone: ,

Affiliation Type Desc: Property Owner
Entity Name: Bhupinder S Mac
Entity Title: Not reported
Affiliation Address: 5960 Canoga Ave.
Affiliation City: Woodland Hills
Affiliation State: CA
Affiliation Country: United States
Affiliation Zip: 91367
Affiliation Phone: (818) 710-8212,

Map ID
Direction
Distance
Elevation

MAP FINDINGS

Site

Database(s)

EDR ID Number
EPA ID Number

UP2 HOLDINGS, LLC 0211 (Continued)

S123524578

Affiliation Type Desc: UST Tank Operator
Entity Name: UP2 Holdings, LLC
Entity Title: Not reported
Affiliation Address: 4130 Cover Street
Affiliation City: Long Beach
Affiliation State: CA
Affiliation Country: United States
Affiliation Zip: 90808
Affiliation Phone: (310) 323-3992,

Affiliation Type Desc: CUPA District
Entity Name: Los Angeles City Fire Department
Entity Title: Not reported
Affiliation Address: 200 North Main Street, Room 1780
Affiliation City: Los Angeles
Affiliation State: CA
Affiliation Country: Not reported
Affiliation Zip: 90012
Affiliation Phone: (213) 978-3680,

Affiliation Type Desc: Document Preparer
Entity Name: Tom Robins
Entity Title: Not reported
Affiliation Address: Not reported
Affiliation City: Not reported
Affiliation State: Not reported
Affiliation Country: Not reported
Affiliation Zip: Not reported
Affiliation Phone: ,

Affiliation Type Desc: Facility Mailing Address
Entity Name: Mailing Address
Entity Title: Not reported
Affiliation Address: 5356 N Canoga Ave
Affiliation City: Woodland Hills
Affiliation State: CA
Affiliation Country: Not reported
Affiliation Zip: 91364
Affiliation Phone: ,

Affiliation Type Desc: Operator
Entity Name: UP2 Holdings, LLC
Entity Title: Not reported
Affiliation Address: Not reported
Affiliation City: Not reported
Affiliation State: Not reported
Affiliation Country: Not reported
Affiliation Zip: Not reported
Affiliation Phone: (310) 323-3992,

Affiliation Type Desc: UST Property Owner Name
Entity Name: BHUPINDER S. MAC
Entity Title: Not reported
Affiliation Address: 5960 Canoga Avenue
Affiliation City: Woodland Hills
Affiliation State: CA
Affiliation Country: United States

Map ID
Direction
Distance
Elevation

MAP FINDINGS

Site

Database(s)

EDR ID Number
EPA ID Number

UP2 HOLDINGS, LLC 0211 (Continued)

S123524578

Affiliation Zip: 91367
Affiliation Phone: (818) 710-8212,

Affiliation Type Desc: UST Tank Owner
Entity Name: UP2 Holdings, LLC
Entity Title: Not reported
Affiliation Address: 4130 Cover Street
Affiliation City: Long Beach
Affiliation State: CA
Affiliation Country: United States
Affiliation Zip: 90808
Affiliation Phone: (310) 323-3992,

Affiliation Type Desc: Environmental Contact
Entity Name: Tom Robins
Entity Title: Not reported
Affiliation Address: 4130 Cover Street
Affiliation City: Long Beach
Affiliation State: CA
Affiliation Country: Not reported
Affiliation Zip: 90808
Affiliation Phone: ,

Affiliation Type Desc: Identification Signer
Entity Name: Tom Robins
Entity Title: Staff Geologist
Affiliation Address: Not reported
Affiliation City: Not reported
Affiliation State: Not reported
Affiliation Country: Not reported
Affiliation Zip: Not reported
Affiliation Phone: ,

Affiliation Type Desc: Legal Owner
Entity Name: UP2 Holdings, LLC
Entity Title: Not reported
Affiliation Address: 4130 Cover Street
Affiliation City: Long Beach
Affiliation State: CA
Affiliation Country: United States
Affiliation Zip: 90808
Affiliation Phone: (310) 323-3992,

Affiliation Type Desc: UST Permit Applicant
Entity Name: Bhupinder S. Mac
Entity Title: Owner
Affiliation Address: Not reported
Affiliation City: Not reported
Affiliation State: Not reported
Affiliation Country: Not reported
Affiliation Zip: Not reported
Affiliation Phone: (818) 710-8212,

MAP FINDINGS

Map ID
 Direction
 Distance
 Elevation

Site

Database(s)

EDR ID Number
 EPA ID Number

N95 **91925**
WSW **5356 CANOGA AVE**
1/8-1/4 **WOODLAND HILLS, CA 91364**
0.237 mi.
1253 ft. **Site 10 of 16 in cluster N**

LUST **U001568000**
HIST UST **N/A**
Cortese
CERS

Relative:
Higher
Actual:
897 ft.

LUST:
 Name: CHEVRON #9-1925
 Address: 5356 CANOGA AVE.
 City,State,Zip: WOODLAND HILLS, CA 91364
 Lead Agency: LOS ANGELES RWQCB (REGION 4)
 Case Type: LUST Cleanup Site
 Geo Track: http://geotracker.waterboards.ca.gov/profile_report.asp?global_id=T0603713536
 Global Id: T0603713536
 Latitude: 34.167262
 Longitude: -118.597499
 Status: Completed - Case Closed
 Status Date: 05/27/2009
 Case Worker: AJL
 RB Case Number: 913640543
 Local Agency: LOS ANGELES, CITY OF
 File Location: Regional Board
 Local Case Number: 2295
 Potential Media Affect: Aquifer used for drinking water supply
 Potential Contaminants of Concern: Gasoline, MTBE / TBA / Other Fuel Oxygenates
 Site History: Not reported

LUST:
 Global Id: T0603713536
 Contact Type: Regional Board Caseworker
 Contact Name: AHMAD J. LAMAA
 Organization Name: LOS ANGELES RWQCB (REGION 4)
 Address: 320 West 4th Street Suite 200
 City: Los Angeles
 Email: alamaa@waterboards.ca.gov
 Phone Number: Not reported

Global Id: T0603713536
 Contact Type: Local Agency Caseworker
 Contact Name: ELOY LUNA
 Organization Name: LOS ANGELES, CITY OF
 Address: 200 North Main Street, Suite 1780
 City: LOS ANGELES
 Email: eloy.luna@lacity.org
 Phone Number: Not reported

LUST:
 Global Id: T0603713536
 Action Type: Other
 Date: 06/24/2004
 Action: Leak Discovery

Global Id: T0603713536
 Action Type: RESPONSE
 Date: 10/15/2006
 Action: Monitoring Report - Quarterly

Global Id: T0603713536
 Action Type: RESPONSE

Map ID
Direction
Distance
Elevation

MAP FINDINGS

Site

Database(s)

EDR ID Number
EPA ID Number

91925 (Continued)

U001568000

Date: 04/15/2007
Action: Monitoring Report - Quarterly

Global Id: T0603713536
Action Type: RESPONSE
Date: 07/15/2006
Action: Monitoring Report - Quarterly

Global Id: T0603713536
Action Type: RESPONSE
Date: 01/15/2008
Action: Monitoring Report - Quarterly

Global Id: T0603713536
Action Type: ENFORCEMENT
Date: 01/15/2008
Action: Site Visit / Inspection / Sampling

Global Id: T0603713536
Action Type: Other
Date: 06/24/2004
Action: Leak Reported

Global Id: T0603713536
Action Type: RESPONSE
Date: 10/15/2005
Action: Monitoring Report - Quarterly

Global Id: T0603713536
Action Type: RESPONSE
Date: 01/15/2007
Action: Monitoring Report - Quarterly

Global Id: T0603713536
Action Type: RESPONSE
Date: 04/15/2006
Action: Monitoring Report - Quarterly

Global Id: T0603713536
Action Type: RESPONSE
Date: 01/15/2009
Action: Monitoring Report - Quarterly

Global Id: T0603713536
Action Type: RESPONSE
Date: 10/15/2007
Action: Monitoring Report - Quarterly

Global Id: T0603713536
Action Type: RESPONSE
Date: 09/09/2005
Action: Well Installation Report

Global Id: T0603713536
Action Type: RESPONSE
Date: 10/28/2005
Action: Other Report / Document

Map ID
Direction
Distance
Elevation

MAP FINDINGS

Site

Database(s)

EDR ID Number
EPA ID Number

91925 (Continued)

U001568000

Global Id: T0603713536
Action Type: RESPONSE
Date: 01/15/2006
Action: Monitoring Report - Quarterly

Global Id: T0603713536
Action Type: ENFORCEMENT
Date: 05/23/2006
Action: Site Visit / Inspection / Sampling

Global Id: T0603713536
Action Type: ENFORCEMENT
Date: 03/11/2009
Action: Staff Letter

Global Id: T0603713536
Action Type: ENFORCEMENT
Date: 05/27/2009
Action: Closure/No Further Action Letter

Global Id: T0603713536
Action Type: RESPONSE
Date: 10/15/2008
Action: Soil and Water Investigation Report

Global Id: T0603713536
Action Type: RESPONSE
Date: 10/15/2008
Action: Request for Closure

Global Id: T0603713536
Action Type: RESPONSE
Date: 10/15/2008
Action: Monitoring Report - Quarterly

Global Id: T0603713536
Action Type: RESPONSE
Date: 02/13/2009
Action: Soil and Water Investigation Workplan

Global Id: T0603713536
Action Type: RESPONSE
Date: 05/06/2008
Action: Soil and Water Investigation Workplan

Global Id: T0603713536
Action Type: ENFORCEMENT
Date: 09/08/2005
Action: Staff Letter

Global Id: T0603713536
Action Type: RESPONSE
Date: 07/15/2008
Action: Monitoring Report - Quarterly

Global Id: T0603713536
Action Type: RESPONSE

Map ID
Direction
Distance
Elevation

MAP FINDINGS

Site

Database(s)

EDR ID Number
EPA ID Number

91925 (Continued)

U001568000

Date: 04/15/2008
Action: Monitoring Report - Quarterly

Global Id: T0603713536
Action Type: RESPONSE
Date: 07/15/2007
Action: Monitoring Report - Quarterly

LUST:

Global Id: T0603713536
Status: Open - Case Begin Date
Status Date: 06/24/2004

Global Id: T0603713536
Status: Open - Site Assessment
Status Date: 06/24/2004

Global Id: T0603713536
Status: Open - Site Assessment
Status Date: 05/06/2008

Global Id: T0603713536
Status: Completed - Case Closed
Status Date: 05/27/2009

HIST UST:

Name: 91925
Address: 5356 CANOGA AVE
City,State,Zip: WOODLAND HILLS, CA 91364
File Number: 00026C9F
URL: <http://geotracker.waterboards.ca.gov/ustpdfs/pdf/00026C9F.pdf>
Region: STATE
Facility ID: 00000062168
Facility Type: Gas Station
Other Type: Not reported
Contact Name: DAVDA, HASMUKH
Telephone: 8183473177
Owner Name: CHEVRON U.S.A. INC.
Owner Address: 575 MARKET
Owner City,St,Zip: SAN FRANCISCO, CA 94105
Total Tanks: 0005

Tank Num: 001
Container Num: 1
Year Installed: 1961
Tank Capacity: 00003000
Tank Used for: PRODUCT
Type of Fuel: Not reported
Container Construction Thickness: 0000170
Leak Detection: Stock Inventor

Tank Num: 002
Container Num: 2
Year Installed: 1961
Tank Capacity: 00005000

Map ID
Direction
Distance
Elevation

MAP FINDINGS

Site

Database(s)

EDR ID Number
EPA ID Number

91925 (Continued)

U001568000

Tank Used for: PRODUCT
Type of Fuel: Not reported
Container Construction Thickness: 0000250
Leak Detection: Stock Inventor

Tank Num: 003
Container Num: 3
Year Installed: 1961
Tank Capacity: 00006000
Tank Used for: PRODUCT
Type of Fuel: Not reported
Container Construction Thickness: 0000250
Leak Detection: Stock Inventor

Tank Num: 004
Container Num: 4
Year Installed: 1969
Tank Capacity: 00010000
Tank Used for: PRODUCT
Type of Fuel: Not reported
Container Construction Thickness: 0000250
Leak Detection: Stock Inventor

Tank Num: 005
Container Num: 5
Year Installed: 1961
Tank Capacity: 00000550
Tank Used for: WASTE
Type of Fuel: Not reported
Container Construction Thickness: 0000100
Leak Detection: Stock Inventor

[Click here for Geo Tracker PDF:](#)

CORTESE:

Name: CHEVRON #9-1925
Address: 5356 CANOGA AVE.
City,State,Zip: WOODLAND HILLS, CA 91364
Region: CORTESE
Envirostor Id: Not reported
Global ID: T0603713536
Site/Facility Type: LUST CLEANUP SITE
Cleanup Status: COMPLETED - CASE CLOSED
Status Date: Not reported
Site Code: Not reported
Latitude: Not reported
Longitude: Not reported
Owner: Not reported
Enf Type: Not reported
Swat R: Not reported
Flag: active
Order No: Not reported
Waste Discharge System No: Not reported
Effective Date: Not reported
Region 2: Not reported
WID Id: Not reported
Solid Waste Id No: Not reported

Map ID
 Direction
 Distance
 Elevation

MAP FINDINGS

Site

Database(s)

EDR ID Number
 EPA ID Number

91925 (Continued)

U001568000

Waste Management Uit Name: Not reported
 File Name: Active Open

CERS:

Name: CHEVRON #9-1925
 Address: 5356 CANOGA AVE.
 City,State,Zip: WOODLAND HILLS, CA 91364
 Site ID: 208038
 CERS ID: T0603713536
 CERS Description: Leaking Underground Storage Tank Cleanup Site

Affiliation:

Affiliation Type Desc: Local Agency Caseworker
 Entity Name: ELOY LUNA - LOS ANGELES, CITY OF
 Entity Title: Not reported
 Affiliation Address: 200 North Main Street, Suite 1780
 Affiliation City: LOS ANGELES
 Affiliation State: CA
 Affiliation Country: Not reported
 Affiliation Zip: Not reported
 Affiliation Phone: ,

Affiliation Type Desc: Regional Board Caseworker
 Entity Name: AHMAD J. LAMAA - LOS ANGELES RWQCB (REGION 4)
 Entity Title: Not reported
 Affiliation Address: 320 West 4th Street Suite 200
 Affiliation City: Los Angeles
 Affiliation State: CA
 Affiliation Country: Not reported
 Affiliation Zip: Not reported
 Affiliation Phone: ,

N96
WSW
 1/8-1/4
 0.237 mi.
 1253 ft.

CF UNITED CVX 0211
5356 CANOGA AVE
WOODLAND HILLS, CA 91364

Site 11 of 16 in cluster N

HAZNET **S124925508**
HAZMAT **N/A**
HWTS

Relative:
Higher

Actual:
897 ft.

HAZNET:
 Name: APRO LLC DBA UNITED PACIFIC 0211
 Address: 5356 CANOGA AVE
 Address 2: Not reported
 City,State,Zip: WOODLAND HILLS, CA 908080000
 Contact: TOM ROBINS
 Telephone: 3103233992
 Mailing Name: Not reported
 Mailing Address: 4130 COVER STREET

Year: 2019
 Gepaid: CAL000439163
 TSD EPA ID: CAD028409019
 CA Waste Code: 352 - Other organic solids
 Disposal Method: H141 - Storage, Bulking, And/Or Transfer Off Site--No Treatment/Reovery (H010-H129) Or (H131-H135)
 Tons: 0.03750
 Year: 2019

Map ID
Direction
Distance
Elevation

MAP FINDINGS

Site

Database(s)

EDR ID Number
EPA ID Number

CF UNITED CVX 0211 (Continued)

S124925508

Gepaid: CAL000439163
TSD EPA ID: CAD028409019
CA Waste Code: 241 - Tank bottom waste
Disposal Method: H135 - Discharge To Sewer/Potw Or Npdes(With Prior Storage--With Or Without Treatment)
Tons: 0.16680

LOS ANGELES HM:

Name: CF UNITED CVX 0211
Address: 5356 CANOGA AVE
City,State,Zip: WOODLAND HILLS, CA 91364
Facility ID: FA0002295
Last Run Date: 04/19/2021
Status: ACTIVE

HWTS:

Name: APRO LLC DBA UNITED PACIFIC 0211
Address: 5356 CANOGA AVE
Address 2: Not reported
City,State,Zip: WOODLAND HILLS, CA 91364
EPA ID: CAL000439163
Inactive Date: Not reported
Create Date: 09/17/2018
Last Act Date: Not reported
Mailing Name: Not reported
Mailing Address: 4130 COVER STREET
Mailing Address 2: Not reported
Mailing City,State,Zip: LONG BEACH, CA 908080000
Owner Name: APRO LLC
Owner Address: 4130 COVER STREET
Owner Address 2: Not reported
Owner City,State,Zip: LONG BEACH, CA 908080000
Contact Name: TOM ROBINS
Contact Address: 4130 COVER STREET
Contact Address 2: Not reported
City,State,Zip: LONG BEACH, CA 90808
Facility Status: Active
Facility Type: PERMANENT
Category: STATE
Latitude: 34.167465
Longitude: -118.5972615

NAICS:

EPA ID: CAL000439163
Create Date: 2018-09-17 13:25:53.693
NAICS Code: 447190
NAICS Description: Other Gasoline Stations
Issued EPA ID Date: 2018-09-17 13:25:53.66300
Inactive Date: Not reported
Facility Name: APRO LLC DBA UNITED PACIFIC 0211
Facility Address: 5356 canoga ave
Facility Address 2: Not reported
Facility City: WOODLAND HILLS
Facility County: Not reported
Facility State: CA
Facility Zip: 91364

Map ID
 Direction
 Distance
 Elevation

MAP FINDINGS

EDR ID Number
 EPA ID Number

Map ID	Site	Database(s)	EDR ID Number
N97 WSW 1/8-1/4 0.239 mi. 1264 ft.	LA FIRE STATION 84 5340 CANOGA AVE WOODLAND HILLS, CA 91364 Site 12 of 16 in cluster N	RCRA-SQG FINDS ECHO	1000229475 CAD981963598

Relative:
Higher

Actual:
898 ft.

RCRA-SQG: Date Form Received by Agency: Handler Name: Handler Address: Handler City,State,Zip: EPA ID: Contact Name: Contact Address: Contact City,State,Zip: Contact Telephone: Contact Fax: Contact Email: Contact Title: EPA Region: Land Type: Federal Waste Generator Description: Non-Notifier: Biennial Report Cycle: Accessibility: Active Site Indicator: State District Owner: State District: Mailing Address: Mailing City,State,Zip: Owner Name: Owner Type: Operator Name: Operator Type: Short-Term Generator Activity: Importer Activity: Mixed Waste Generator: Transporter Activity: Transfer Facility Activity: Recycler Activity with Storage: Small Quantity On-Site Burner Exemption: Smelting Melting and Refining Furnace Exemption: Underground Injection Control: Off-Site Waste Receipt: Universal Waste Indicator: Universal Waste Destination Facility: Federal Universal Waste: Active Site Fed-Reg Treatment Storage and Disposal Facility: Active Site Converter Treatment storage and Disposal Facility: Active Site State-Reg Treatment Storage and Disposal Facility: Active Site State-Reg Handler: Federal Facility Indicator: Hazardous Secondary Material Indicator: Sub-Part K Indicator: Commercial TSD Indicator: Treatment Storage and Disposal Type: 2018 GPRA Permit Baseline: 2018 GPRA Renewals Baseline: Permit Renewals Workload Universe:	FORMER FIRE STATION 84 5340 CANOGA AVE WOODLAND HILLS, CA 91364 CAD981963598 DAVID ATTAWAY 221 N FIGUEROA ST LOS ANGELES, CA 90012 213-202-2660 213-202-2612 DAVID.ATTAWAY@LACITY.ORG ENV SPVR II 09 Municipal Small Quantity Generator Not reported Not reported Not reported Handler Activities CA 3 5340 CANOGA AVE WOODLAND HILLS, CA 91364 CITY OF LOS ANGELES DEPT OF Municipal DEPT OF RECREATION AND PARKS Municipal Yes No No No No No No No No No No No No No No No No No Not reported Not reported Not reported --- Not reported NN Not reported No Not reported Not on the Baseline Not on the Baseline Not reported
--	--

Map ID
 Direction
 Distance
 Elevation

MAP FINDINGS

Site

Database(s)

EDR ID Number
 EPA ID Number

LA FIRE STATION 84 (Continued)

1000229475

Permit Workload Universe:	Not reported
Permit Progress Universe:	Not reported
Post-Closure Workload Universe:	Not reported
Closure Workload Universe:	Not reported
202 GPRA Corrective Action Baseline:	No
Corrective Action Workload Universe:	No
Subject to Corrective Action Universe:	No
Non-TSDFs Where RCRA CA has Been Imposed Universe:	No
TSDFs Potentially Subject to CA Under 3004 (u)/(v) Universe:	No
TSDFs Only Subject to CA under Discretionary Auth Universe:	No
Corrective Action Priority Ranking:	No NCAPS ranking
Environmental Control Indicator:	No
Institutional Control Indicator:	No
Human Exposure Controls Indicator:	N/A
Groundwater Controls Indicator:	N/A
Operating TSDF Universe:	Not reported
Full Enforcement Universe:	Not reported
Significant Non-Complier Universe:	No
Unaddressed Significant Non-Complier Universe:	No
Addressed Significant Non-Complier Universe:	No
Significant Non-Complier With a Compliance Schedule Universe:	No
Financial Assurance Required:	Not reported
Handler Date of Last Change:	20140828
Recognized Trader-Importer:	No
Recognized Trader-Exporter:	No
Importer of Spent Lead Acid Batteries:	No
Exporter of Spent Lead Acid Batteries:	No
Recycler Activity Without Storage:	Not reported
Manifest Broker:	Not reported
Sub-Part P Indicator:	No

Hazardous Waste Summary:

Waste Code:	D008
Waste Description:	LEAD

Handler - Owner Operator:

Owner/Operator Indicator:	Owner
Owner/Operator Name:	CITY OF LOS ANGELES
Legal Status:	Municipal
Date Became Current:	Not reported
Date Ended Current:	Not reported
Owner/Operator Address:	NOT REQUIRED
Owner/Operator City,State,Zip:	NOT REQUIRED, ME 99999
Owner/Operator Telephone:	415-555-1212
Owner/Operator Telephone Ext:	Not reported
Owner/Operator Fax:	Not reported
Owner/Operator Email:	Not reported

Owner/Operator Indicator:	Operator
Owner/Operator Name:	DEPT OF RECREATION AND PARKS
Legal Status:	Municipal
Date Became Current:	19680101
Date Ended Current:	Not reported
Owner/Operator Address:	Not reported
Owner/Operator City,State,Zip:	Not reported

Map ID
Direction
Distance
Elevation

MAP FINDINGS

Site

Database(s)

EDR ID Number
EPA ID Number

LA FIRE STATION 84 (Continued)

1000229475

Owner/Operator Telephone:	Not reported
Owner/Operator Telephone Ext:	Not reported
Owner/Operator Fax:	Not reported
Owner/Operator Email:	Not reported
Owner/Operator Indicator:	Owner
Owner/Operator Name:	CITY OF LOS ANGELES DEPT OF
Legal Status:	Municipal
Date Became Current:	19680101
Date Ended Current:	Not reported
Owner/Operator Address:	221 N FIGUEROA ST
Owner/Operator City,State,Zip:	LOS ANGELES, CA 90012
Owner/Operator Telephone:	213-202-2660
Owner/Operator Telephone Ext:	Not reported
Owner/Operator Fax:	Not reported
Owner/Operator Email:	Not reported
Owner/Operator Indicator:	Operator
Owner/Operator Name:	NOT REQUIRED
Legal Status:	Municipal
Date Became Current:	Not reported
Date Ended Current:	Not reported
Owner/Operator Address:	NOT REQUIRED
Owner/Operator City,State,Zip:	NOT REQUIRED, ME 99999
Owner/Operator Telephone:	415-555-1212
Owner/Operator Telephone Ext:	Not reported
Owner/Operator Fax:	Not reported
Owner/Operator Email:	Not reported

Historic Generators:

Receive Date:	19870309
Handler Name:	LA FIRE STATION 84
Federal Waste Generator Description:	Small Quantity Generator
State District Owner:	CA
Large Quantity Handler of Universal Waste:	No
Recognized Trader Importer:	No
Recognized Trader Exporter:	No
Spent Lead Acid Battery Importer:	No
Spent Lead Acid Battery Exporter:	No
Current Record:	No
Non Storage Recycler Activity:	Not reported
Electronic Manifest Broker:	Not reported
Receive Date:	20140819
Handler Name:	FORMER FIRE STATION 84
Federal Waste Generator Description:	Small Quantity Generator
State District Owner:	CA
Large Quantity Handler of Universal Waste:	No
Recognized Trader Importer:	No
Recognized Trader Exporter:	No
Spent Lead Acid Battery Importer:	No
Spent Lead Acid Battery Exporter:	No
Current Record:	Yes
Non Storage Recycler Activity:	Not reported
Electronic Manifest Broker:	Not reported

Map ID
 Direction
 Distance
 Elevation

MAP FINDINGS

Site

Database(s)

EDR ID Number
 EPA ID Number

LA FIRE STATION 84 (Continued)

1000229475

List of NAICS Codes and Descriptions:

NAICS Code: 23799
 NAICS Description: OTHER HEAVY AND CIVIL ENGINEERING CONSTRUCTION

Facility Has Received Notices of Violations:

Violations: No Violations Found

Evaluation Action Summary:

Evaluations: No Evaluations Found

FINDS:

Registry ID: 110006474430

Click Here:

Environmental Interest/Information System:

California Hazardous Waste Tracking System - Datamart (HWTS-DATAMART) provides California with information on hazardous waste shipments for generators, transporters, and treatment, storage, and disposal facilities.

RCRAInfo is a national information system that supports the Resource Conservation and Recovery Act (RCRA) program through the tracking of events and activities related to facilities that generate, transport, and treat, store, or dispose of hazardous waste. RCRAInfo allows RCRA program staff to track the notification, permit, compliance, and corrective action activities required under RCRA.
 STATE MASTER

Click this hyperlink while viewing on your computer to access additional FINDS: detail in the EDR Site Report.

ECHO:

Envid: 1000229475
 Registry ID: 110006474430
 DFR URL: <http://echo.epa.gov/detailed-facility-report?fid=110006474430>
 Name: LA FIRE STATION 84
 Address: 5340 CANOGA AVE
 City,State,Zip: WOODLAND HILLS, CA 91364

N98
WSW
1/8-1/4
0.239 mi.
1264 ft.

LOS ANGELES FIRE STATION 84
5340 CANOGA AVE
WOODLAND HILLS, CA 91364

Site 13 of 16 in cluster N

SWEEPS UST **S101585520**
CA FID UST **N/A**
HAZNET
HWTS

Relative:
Higher
Actual:
898 ft.

SWEEPS UST:
 Name: LOS ANGELES FIRE STATION 84
 Address: 5340 CANOGA AVE
 City: WOODLAND HILLS
 Status: Active
 Comp Number: 2708
 Number: 4
 Board Of Equalization: 44-012042
 Referral Date: 02-20-93
 Action Date: 04-05-94
 Created Date: 02-29-88

Map ID
Direction
Distance
Elevation

MAP FINDINGS

Site

Database(s)

EDR ID Number
EPA ID Number

LOS ANGELES FIRE STATION 84 (Continued)

S101585520

Owner Tank Id: Not reported
SWRCB Tank Id: 19-050-002708-000001
Tank Status: A
Capacity: 550
Active Date: 04-20-88
Tank Use: M.V. FUEL
STG: P
Content: DIESEL
Number Of Tanks: 1

CA FID UST:

Facility ID: 19024457
Regulated By: UTNKA
Regulated ID: 00050527
Cortese Code: Not reported
SIC Code: Not reported
Facility Phone: 2134855846
Mail To: Not reported
Mailing Address: 200 N MAIN STREET-ROOM
Mailing Address 2: Not reported
Mailing City,St,Zip: WOODLAND HILLS 913640000
Contact: Not reported
Contact Phone: Not reported
DUNs Number: Not reported
NPDES Number: Not reported
EPA ID: Not reported
Comments: Not reported
Status: Active

HAZNET:

Name: CITY OF LA DEPT OF RECREATION & PARKS FORMER FIRE STATION 84
Address: 5340 CANOGA AVE
Address 2: Not reported
City,State,Zip: WOODLAND HILLS, CA 90017
Contact: LISA WALLDEZ
Telephone: 2132022664
Mailing Name: Not reported
Mailing Address: 350 SOUTH GRAND AVENUE

Year: 2019
Gepaid: CAD981963598
TSD EPA ID: CAD044429835
CA Waste Code: 343 - Unspecified organic liquid mixture
Disposal Method: H141 - Storage, Bulking, And/Or Transfer Off Site--No Treatment/Reovery (H010-H129) Or (H131-H135)
Tons: 0.01300

Year: 2019
Gepaid: CAD981963598
TSD EPA ID: CAD044429835
CA Waste Code: 352 - Other organic solids
Disposal Method: H141 - Storage, Bulking, And/Or Transfer Off Site--No Treatment/Reovery (H010-H129) Or (H131-H135)
Tons: 0.02000

Year: 2019

Map ID
Direction
Distance
Elevation

MAP FINDINGS

Site

Database(s)

EDR ID Number
EPA ID Number

LOS ANGELES FIRE STATION 84 (Continued)

S101585520

Gepaid:	CAD981963598
TSD EPA ID:	CAD044429835
CA Waste Code:	221 - Waste oil and mixed oil
Disposal Method:	H141 - Storage, Bulking, And/Or Transfer Off Site--No Treatment/Reovery (H010-H129) Or (H131-H135)
Tons:	0.22000
Year:	2018
Gepaid:	CAD981963598
TSD EPA ID:	CAD044429835
CA Waste Code:	221 - Waste oil and mixed oil
Disposal Method:	H141 - Storage, Bulking, And/Or Transfer Off Site--No Treatment/Reovery (H010-H129) Or (H131-H135)
Tons:	0.62500
Year:	2018
Gepaid:	CAD981963598
TSD EPA ID:	CAD044429835
CA Waste Code:	181 - Other inorganic solid waste
Disposal Method:	H141 - Storage, Bulking, And/Or Transfer Off Site--No Treatment/Reovery (H010-H129) Or (H131-H135)
Tons:	0.04000
Year:	2018
Gepaid:	CAD981963598
TSD EPA ID:	CAD044429835
CA Waste Code:	331 - Off-specification, aged or surplus organics
Disposal Method:	H141 - Storage, Bulking, And/Or Transfer Off Site--No Treatment/Reovery (H010-H129) Or (H131-H135)
Tons:	0.01500
Year:	2017
Gepaid:	CAD981963598
TSD EPA ID:	UTD981552177
CA Waste Code:	322 - Biological waste other than sewage sludge
Disposal Method:	H040 - Incineration--Thermal Destruction Other Than Use As A Fuel
Tons:	0.0065
Year:	2017
Gepaid:	CAD981963598
TSD EPA ID:	CAD044429835
CA Waste Code:	223 - Unspecified oil-containing waste
Disposal Method:	H141 - Storage, Bulking, And/Or Transfer Off Site--No Treatment/Reovery (H010-H129) Or (H131-H135)
Tons:	0.0785
Year:	2017
Gepaid:	CAD981963598
TSD EPA ID:	CAD044429835
CA Waste Code:	-
Disposal Method:	H141 - Storage, Bulking, And/Or Transfer Off Site--No Treatment/Reovery (H010-H129) Or (H131-H135)
Tons:	0.15
Year:	2017
Gepaid:	CAD981963598
TSD EPA ID:	CAD044429835

Map ID
Direction
Distance
Elevation

MAP FINDINGS

Site

Database(s)

EDR ID Number
EPA ID Number

LOS ANGELES FIRE STATION 84 (Continued)

S101585520

CA Waste Code: 181 - Other inorganic solid waste
Disposal Method: H141 - Storage, Bulking, And/Or Transfer Off Site--No Treatment/Reovery (H010-H129) Or (H131-H135)
Tons: 0.1

[Click this hyperlink](#) while viewing on your computer to access 2 additional CA HAZNET: record(s) in the EDR Site Report.

Additional Info:

Year: 2017
Gen EPA ID: CAD981963598

Shipment Date: 20170515
Creation Date: 5/19/2018 18:30:13
Receipt Date: 20170526
Manifest ID: 010876712FLE
Trans EPA ID: MAD039322250
Trans Name: CLEAN HARBORS ENVIRONMENTAL SERVICE INC
Trans 2 EPA ID: Not reported
Trans 2 Name: Not reported
TSDf EPA ID: CAD044429835
Trans Name: CLEAN HARBORS WILMINGTON LLC
TSDf Alt EPA ID: Not reported
TSDf Alt Name: Not reported
Waste Code Description: 223 - Unspecified oil-containing waste
RCRA Code: Not reported
Meth Code: H141 - Storage, Bulking, And/Or Transfer Off Site--No Treatment/Reovery (H010-H129) Or (H131-H135)

Quantity Tons: 0.0785
Waste Quantity: 157
Quantity Unit: P
Additional Code 1: Not reported
Additional Code 2: Not reported
Additional Code 3: Not reported
Additional Code 4: Not reported
Additional Code 5: Not reported

Shipment Date: 20170217
Creation Date: 5/18/2017 18:32:03
Receipt Date: 20170223
Manifest ID: 010488121FLE
Trans EPA ID: MAD039322250
Trans Name: CLEAN HARBORS ENVIRONMENTAL SERVICES, INC.
Trans 2 EPA ID: Not reported
Trans 2 Name: Not reported
TSDf EPA ID: CAD044429835
Trans Name: CLEAN HARBORS OF WILMINGTON, LLC
TSDf Alt EPA ID: Not reported
TSDf Alt Name: Not reported
Waste Code Description: 181 - Other inorganic solid waste Organics
RCRA Code: Not reported
Meth Code: H141 - Storage, Bulking, And/Or Transfer Off Site--No Treatment/Reovery (H010-H129) Or (H131-H135)

Quantity Tons: 0.1
Waste Quantity: 200
Quantity Unit: P

Map ID
Direction
Distance
Elevation

MAP FINDINGS

Site

Database(s)

EDR ID Number
EPA ID Number

LOS ANGELES FIRE STATION 84 (Continued)

S101585520

Additional Code 1: Not reported
Additional Code 2: Not reported
Additional Code 3: Not reported
Additional Code 4: Not reported
Additional Code 5: Not reported

Shipment Date: 20170217
Creation Date: 5/18/2017 18:32:03
Receipt Date: 20170223
Manifest ID: 010488121FLE
Trans EPA ID: MAD039322250
Trans Name: CLEAN HARBORS ENVIRONMENTAL SERVICES, INC.
Trans 2 EPA ID: Not reported
Trans 2 Name: Not reported
TSDf EPA ID: CAD044429835
Trans Name: CLEAN HARBORS OF WILMINGTON, LLC
TSDf Alt EPA ID: Not reported
TSDf Alt Name: Not reported
Waste Code Description: - Not reported
RCRA Code: Not reported
Meth Code: H141 - Storage, Bulking, And/Or Transfer Off Site--No Treatment/Reovery (H010-H129) Or (H131-H135)

Quantity Tons: 0.15
Waste Quantity: 300
Quantity Unit: P
Additional Code 1: Not reported
Additional Code 2: Not reported
Additional Code 3: Not reported
Additional Code 4: Not reported
Additional Code 5: Not reported

Shipment Date: 20170217
Creation Date: 5/11/2018 18:33:30
Receipt Date: 20170308
Manifest ID: 010488120FLE
Trans EPA ID: MAD039322250
Trans Name: CLEAN HARBORS ENVIRONMENTAL SERVICE INC
Trans 2 EPA ID: CAR000187922
Trans 2 Name: RUST AND SONS
TSDf EPA ID: TXD055141378
Trans Name: CLEAN HARBORS DEER PARK LLC
TSDf Alt EPA ID: UTD981552177
TSDf Alt Name: CLEAN HARBORS - ARAGONITE
Waste Code Description: 322 - Biological waste other than sewage sludge
RCRA Code: Not reported
Meth Code: H040 - Incineration--Thermal Destruction Other Than Use As A Fuel
Quantity Tons: 0.0065
Waste Quantity: 13
Quantity Unit: P
Additional Code 1: Not reported
Additional Code 2: Not reported
Additional Code 3: Not reported
Additional Code 4: Not reported
Additional Code 5: Not reported

Additional Info:
Year: 1999

Map ID
Direction
Distance
Elevation

MAP FINDINGS

Site

Database(s)

EDR ID Number
EPA ID Number

LOS ANGELES FIRE STATION 84 (Continued)

S101585520

Gen EPA ID: CAD981963598
Shipment Date: 19990827
Creation Date: 10/27/1999 0:00:00
Receipt Date: 19990907
Manifest ID: 96655484
Trans EPA ID: CAR000009423
Trans Name: Not reported
Trans 2 EPA ID: Not reported
Trans 2 Name: Not reported
TSDf EPA ID: CAD028409019
Trans Name: Not reported
TSDf Alt EPA ID: Not reported
TSDf Alt Name: Not reported
Waste Code Description: 241 - Tank bottom waste 251 Still bottoms with halogenated organics
RCRA Code: Not reported
Meth Code: T01 - Treatment, Tank
Quantity Tons: 0.1042
Waste Quantity: 25
Quantity Unit: G
Additional Code 1: Not reported
Additional Code 2: Not reported
Additional Code 3: Not reported
Additional Code 4: Not reported
Additional Code 5: Not reported

HWTS:

Name: CITY OF LA DEPT OF RECREATION & PARKS FORMER FIRE STATION 84
Address: 5340 CANOGA AVE
Address 2: Not reported
City,State,Zip: WOODLAND HILLS, CA 91364
EPA ID: CAD981963598
Inactive Date: 11/04/2014
Create Date: 07/03/1987
Last Act Date: Not reported
Mailing Name: Not reported
Mailing Address: 221 N FIGUEROA ST STE 400
Mailing Address 2: Not reported
Mailing City,State,Zip: LOS ANGELES, CA 900122639
Owner Name: LOS ANGELES DEPT OF REC & PARKS
Owner Address: 221 N FIGUEROA ST STE 300
Owner Address 2: Not reported
Owner City,State,Zip: LOS ANGELES, CA 900122639
Contact Name: LISA WALLDEZ
Contact Address: 221 N FIGUEROA ST STE 400
Contact Address 2: Not reported
City,State,Zip: LOS ANGELES, CA 90012
Facility Status: Inactive
Facility Type: PERMANENT
Category: FEDERAL
Latitude: 34.166997
Longitude: -118.59746

NAICS:

EPA ID: CAD981963598
Create Date: 2014-09-30 14:22:36.893
NAICS Code: 2356

Map ID
 Direction
 Distance
 Elevation

MAP FINDINGS

Site

Database(s)

EDR ID Number
 EPA ID Number

LOS ANGELES FIRE STATION 84 (Continued)

S101585520

NAICS Description:	Roofing, Siding, and Sheet Metal Contractors
Issued EPA ID Date:	1987-07-03 00:00:00
Inactive Date:	2014-11-04 00:00:00
Facility Name:	CITY OF LA DEPT OF RECREATION & PARKS FORMER FIRE STATION 84
Facility Address:	5340 CANOGA AVE
Facility Address 2:	Not reported
Facility City:	WOODLAND HILLS
Facility County:	Not reported
Facility State:	CA
Facility Zip:	913640000
EPA ID:	CAD981963598
Create Date:	2004-10-26 14:19:11.430
NAICS Code:	92119
NAICS Description:	Other General Government Support
Issued EPA ID Date:	1987-07-03 00:00:00
Inactive Date:	2014-11-04 00:00:00
Facility Name:	CITY OF LA DEPT OF RECREATION & PARKS FORMER FIRE STATION 84
Facility Address:	5340 CANOGA AVE
Facility Address 2:	Not reported
Facility City:	WOODLAND HILLS
Facility County:	Not reported
Facility State:	CA
Facility Zip:	913640000

N99
WSW
1/8-1/4
0.239 mi.
1264 ft.

LA CITY FIRE STATION #84
5340 CANOGA AVE
WOODLAND HILLS, CA 91364

LUST S104773362
Cortese N/A

Site 14 of 16 in cluster N

Relative:
Higher
Actual:
898 ft.

LUST REG 4:	
Region:	4
Regional Board:	04
County:	Los Angeles
Facility Id:	913640525
Status:	Leak being confirmed
Substance:	1
Substance Quantity:	Not reported
Local Case No:	Not reported
Case Type:	Soil
Abatement Method Used at the Site:	Not reported
Global ID:	T0603793044
W Global ID:	Not reported
Staff:	UNK
Local Agency:	19050
Cross Street:	Not reported
Enforcement Type:	Not reported
Date Leak Discovered:	8/27/1999
Date Leak First Reported:	10/7/1999
Date Leak Record Entered:	Not reported
Date Confirmation Began:	10/7/1999
Date Leak Stopped:	Not reported
Date Case Last Changed on Database:	10/7/1999
Date the Case was Closed:	Not reported
How Leak Discovered:	Repair Tank
How Leak Stopped:	Not reported

Map ID
Direction
Distance
Elevation

MAP FINDINGS

Site

Database(s)

EDR ID Number
EPA ID Number

LA CITY FIRE STATION #84 (Continued)

S104773362

Cause of Leak: UNK
Leak Source: UNK
Operator: LA CITY F.D.
Water System: Not reported
Well Name: Not reported
Approx. Dist To Production Well (ft): 5934.1494647680907802990214361
Source of Cleanup Funding: UNK
Preliminary Site Assessment Workplan Submitted: Not reported
Preliminary Site Assessment Began: Not reported
Pollution Characterization Began: Not reported
Remediation Plan Submitted: Not reported
Remedial Action Underway: Not reported
Post Remedial Action Monitoring Began: Not reported
Enforcement Action Date: Not reported
Historical Max MTBE Date: Not reported
Hist Max MTBE Conc in Groundwater: Not reported
Hist Max MTBE Conc in Soil: Not reported
Significant Interim Remedial Action Taken: Not reported
GW Qualifier: Not reported
Soil Qualifier: Not reported
Organization: Not reported
Owner Contact: Not reported
Responsible Party: CITY OF LOS ANGELES
RP Address: 419 S. SPRING ST., 12TH FL., LOS ANGELES CA 90013
Program: LUST
Lat/Long: 34.167142 / -1
Local Agency Staff: PEJ
Beneficial Use: Not reported
Priority: Not reported
Cleanup Fund Id: Not reported
Suspended: Not reported
Assigned Name: Not reported
Summary: Not reported

CORTESE:

Name: LA CITY FIRE STATION #84
Address: 5340 CANOGA AVE
City,State,Zip: WOODLAND HILLS, CA 91364
Region: CORTESE
Envirostor Id: Not reported
Global ID: T0603793044
Site/Facility Type: LUST CLEANUP SITE
Cleanup Status: COMPLETED - CASE CLOSED
Status Date: Not reported
Site Code: Not reported
Latitude: Not reported
Longitude: Not reported
Owner: Not reported
Enf Type: Not reported
Swat R: Not reported
Flag: active
Order No: Not reported
Waste Discharge System No: Not reported
Effective Date: Not reported
Region 2: Not reported
WID Id: Not reported
Solid Waste Id No: Not reported

Map ID
Direction
Distance
Elevation

MAP FINDINGS

Site

Database(s)

EDR ID Number
EPA ID Number

LA CITY FIRE STATION #84 (Continued)

S104773362

Waste Management Unit Name: Not reported
File Name: Active Open

N100
WSW
1/8-1/4
0.239 mi.
1264 ft.

5340 CANOGA AVE
WOODLAND HILLS, CA
Site 15 of 16 in cluster N

UST U004303201
N/A

Relative:
Higher
Actual:
898 ft.

LOS ANGELES UST:
Name: Not reported
Address: 5340 CANOGA AVE
City, State, Zip: WOODLAND HILLS, CA
Facility ID: Not reported
Last Run Date: 01/01/1900
Status: HISTORICAL

N101
WSW
1/8-1/4
0.239 mi.
1264 ft.

FIRE STATION 84
5340 CANOGA AVE
WOODLAND HILLS, CA 91364
Site 16 of 16 in cluster N

LUST U001568016
HIST UST N/A
CERS

Relative:
Higher
Actual:
898 ft.

LUST:
Name: LA CITY FIRE STATION #84
Address: 5340 CANOGA AVE
City, State, Zip: WOODLAND HILLS, CA 91364
Lead Agency: LOS ANGELES, CITY OF
Case Type: LUST Cleanup Site
Geo Track: http://geotracker.waterboards.ca.gov/profile_report.asp?global_id=T0603793044
Global Id: T0603793044
Latitude: 34.1669979
Longitude: -118.5974385
Status: Completed - Case Closed
Status Date: 01/11/2001
Case Worker: EL
RB Case Number: 913640525
Local Agency: LOS ANGELES, CITY OF
File Location: Not reported
Local Case Number: Not reported
Potential Media Affect: Soil
Potential Contaminants of Concern: Aviation
Site History: Not reported

LUST:
Global Id: T0603793044
Contact Type: Local Agency Caseworker
Contact Name: ELOY LUNA
Organization Name: LOS ANGELES, CITY OF
Address: 200 North Main Street, Suite 1780
City: LOS ANGELES
Email: eloy.luna@lacity.org
Phone Number: Not reported

Global Id: T0603793044
Contact Type: Regional Board Caseworker
Contact Name: YUE RONG

Map ID
Direction
Distance
Elevation

MAP FINDINGS

Site

Database(s)

EDR ID Number
EPA ID Number

FIRE STATION 84 (Continued)

U001568016

Organization Name: LOS ANGELES RWQCB (REGION 4)
Address: 320 W. 4TH ST., SUITE 200
City: Los Angeles
Email: yrong@waterboards.ca.gov
Phone Number: Not reported

LUST:

Global Id: T0603793044
Action Type: Other
Date: 08/27/1999
Action: Leak Discovery

Global Id: T0603793044
Action Type: Other
Date: 10/07/1999
Action: Leak Reported

Global Id: T0603793044
Action Type: RESPONSE
Date: 10/15/2008
Action: Monitoring Report - Quarterly

LUST:

Global Id: T0603793044
Status: Open - Case Begin Date
Status Date: 08/27/1999

Global Id: T0603793044
Status: Open - Site Assessment
Status Date: 10/07/1999

Global Id: T0603793044
Status: Completed - Case Closed
Status Date: 01/11/2001

HIST UST:

Name: FIRE STATION 84
Address: 5340 CANOGA AVE
City,State,Zip: WOODLAND HILLS, CA 91364
File Number: 00027180
URL: <http://geotracker.waterboards.ca.gov/ustpdfs/pdf/00027180.pdf>
Region: STATE
Facility ID: 00000050527
Facility Type: Other
Other Type: FIRE STATION
Contact Name: Not reported
Telephone: 8189898684
Owner Name: CITY OF LOS ANGELES
Owner Address: 200 N. MAIN ST.
Owner City,St,Zip: LOS ANGELES, CA 91364
Total Tanks: 0001

Tank Num: 001
Container Num: FS84-1
Year Installed: Not reported

Map ID
Direction
Distance
Elevation

MAP FINDINGS

Site

Database(s)

EDR ID Number
EPA ID Number

FIRE STATION 84 (Continued)

U001568016

Tank Capacity: 00000550
Tank Used for: PRODUCT
Type of Fuel: DIESEL
Container Construction Thickness: Not reported
Leak Detection: Stock Inventor

Click here for Geo Tracker PDF:

CERS:

Name: LA CITY FIRE STATION #84
Address: 5340 CANOGA AVE
City,State,Zip: WOODLAND HILLS, CA 91364
Site ID: 216281
CERS ID: T0603793044
CERS Description: Leaking Underground Storage Tank Cleanup Site

Affiliation:

Affiliation Type Desc: Regional Board Caseworker
Entity Name: YUE RONG - LOS ANGELES RWQCB (REGION 4)
Entity Title: Not reported
Affiliation Address: 320 W. 4TH ST., SUITE 200
Affiliation City: Los Angeles
Affiliation State: CA
Affiliation Country: Not reported
Affiliation Zip: Not reported
Affiliation Phone: ,

Affiliation Type Desc: Local Agency Caseworker
Entity Name: ELOY LUNA - LOS ANGELES, CITY OF
Entity Title: Not reported
Affiliation Address: 200 North Main Street, Suite 1780
Affiliation City: LOS ANGELES
Affiliation State: CA
Affiliation Country: Not reported
Affiliation Zip: Not reported
Affiliation Phone: ,

L102
ESE
1/8-1/4
0.242 mi.
1279 ft.

WOODLAND HILLS CAR WASH
20905 VENTURA BLVD
WOODLAND HILLS, CA 91364

RCRA NonGen / NLR

1024792273
CAL000120024

Site 9 of 18 in cluster L

Relative:
Higher
Actual:
903 ft.

RCRA NonGen / NLR:
Date Form Received by Agency: 19930603
Handler Name: WOODLAND HILLS CAR WASH
Handler Address: 20905 VENTURA BLVD
Handler City,State,Zip: WOODLAND HILLS, CA 91364-2331
EPA ID: CAL000120024
Contact Name: MOTI BALYAN
Contact Address: 5951 N VARIEL AVE
Contact City,State,Zip: WOODLAND HILLS, CA 91364
Contact Telephone: 818-710-8212
Contact Fax: 818-710-3994
Contact Email: MOTIBALYAN@GMAIL.COM
Contact Title: Not reported
EPA Region: 09

Map ID
 Direction
 Distance
 Elevation

MAP FINDINGS

Site

Database(s)

EDR ID Number
 EPA ID Number

WOODLAND HILLS CAR WASH (Continued)

1024792273

Land Type:	Not reported
Federal Waste Generator Description:	Not a generator, verified
Non-Notifier:	Not reported
Biennial Report Cycle:	Not reported
Accessibility:	Not reported
Active Site Indicator:	Handler Activities
State District Owner:	Not reported
State District:	Not reported
Mailing Address:	5951 N VARIEL AVE
Mailing City, State, Zip:	WOODLAND HILLS, CA 91367-0000
Owner Name:	WOODLAND HILLS CAR WASH INC
Owner Type:	Other
Operator Name:	MOTI BALYAN
Operator Type:	Other
Short-Term Generator Activity:	No
Importer Activity:	No
Mixed Waste Generator:	No
Transporter Activity:	No
Transfer Facility Activity:	No
Recycler Activity with Storage:	No
Small Quantity On-Site Burner Exemption:	No
Smelting Melting and Refining Furnace Exemption:	No
Underground Injection Control:	No
Off-Site Waste Receipt:	No
Universal Waste Indicator:	Yes
Universal Waste Destination Facility:	Yes
Federal Universal Waste:	No
Active Site Fed-Reg Treatment Storage and Disposal Facility:	Not reported
Active Site Converter Treatment storage and Disposal Facility:	Not reported
Active Site State-Reg Treatment Storage and Disposal Facility:	Not reported
Active Site State-Reg Handler:	---
Federal Facility Indicator:	Not reported
Hazardous Secondary Material Indicator:	N
Sub-Part K Indicator:	Not reported
Commercial TSD Indicator:	No
Treatment Storage and Disposal Type:	Not reported
2018 GPRA Permit Baseline:	Not on the Baseline
2018 GPRA Renewals Baseline:	Not on the Baseline
Permit Renewals Workload Universe:	Not reported
Permit Workload Universe:	Not reported
Permit Progress Universe:	Not reported
Post-Closure Workload Universe:	Not reported
Closure Workload Universe:	Not reported
202 GPRA Corrective Action Baseline:	No
Corrective Action Workload Universe:	No
Subject to Corrective Action Universe:	No
Non-TSDs Where RCRA CA has Been Imposed Universe:	No
TSDs Potentially Subject to CA Under 3004 (u)/(v) Universe:	No
TSDs Only Subject to CA under Discretionary Auth Universe:	No
Corrective Action Priority Ranking:	No NCAPS ranking
Environmental Control Indicator:	No
Institutional Control Indicator:	No
Human Exposure Controls Indicator:	N/A
Groundwater Controls Indicator:	N/A
Operating TSD Universe:	Not reported
Full Enforcement Universe:	Not reported
Significant Non-Complier Universe:	No

Map ID
Direction
Distance
Elevation

MAP FINDINGS

Site

Database(s)

EDR ID Number
EPA ID Number

WOODLAND HILLS CAR WASH (Continued)

1024792273

Unaddressed Significant Non-Complier Universe: No
Addressed Significant Non-Complier Universe: No
Significant Non-Complier With a Compliance Schedule Universe: No
Financial Assurance Required: Not reported
Handler Date of Last Change: 20180905
Recognized Trader-Importer: No
Recognized Trader-Exporter: No
Importer of Spent Lead Acid Batteries: No
Exporter of Spent Lead Acid Batteries: No
Recycler Activity Without Storage: No
Manifest Broker: No
Sub-Part P Indicator: No

Handler - Owner Operator:

Owner/Operator Indicator: Operator
Owner/Operator Name: MOTI BALYAN
Legal Status: Other
Date Became Current: Not reported
Date Ended Current: Not reported
Owner/Operator Address: 5951 N VAREL AVE
Owner/Operator City,State,Zip: WOODLAND HILLS, CA 91364
Owner/Operator Telephone: 818-710-8212
Owner/Operator Telephone Ext: Not reported
Owner/Operator Fax: Not reported
Owner/Operator Email: Not reported

Owner/Operator Indicator: Owner
Owner/Operator Name: WOODLAND HILLS CAR WASH INC
Legal Status: Other
Date Became Current: Not reported
Date Ended Current: Not reported
Owner/Operator Address: 5951 N VAREL AVE
Owner/Operator City,State,Zip: WOODLAND HILLS, CA 91367
Owner/Operator Telephone: 818-710-8212
Owner/Operator Telephone Ext: Not reported
Owner/Operator Fax: Not reported
Owner/Operator Email: Not reported

Historic Generators:

Receive Date: 19930603
Handler Name: WOODLAND HILLS CAR WASH
Federal Waste Generator Description: Not a generator, verified
State District Owner: Not reported
Large Quantity Handler of Universal Waste: No
Recognized Trader Importer: No
Recognized Trader Exporter: No
Spent Lead Acid Battery Importer: No
Spent Lead Acid Battery Exporter: No
Current Record: Yes
Non Storage Recycler Activity: Not reported
Electronic Manifest Broker: Not reported

List of NAICS Codes and Descriptions:

NAICS Code: 44719
NAICS Description: OTHER GASOLINE STATIONS

Map ID
Direction
Distance
Elevation

MAP FINDINGS

Site

Database(s)

EDR ID Number
EPA ID Number

WOODLAND HILLS CAR WASH (Continued)

1024792273

NAICS Code: 56299
NAICS Description: ALL OTHER WASTE MANAGEMENT SERVICES

Facility Has Received Notices of Violations:
Violations: No Violations Found

Evaluation Action Summary:
Evaluations: No Evaluations Found

L103
ESE
1/8-1/4
0.242 mi.
1279 ft.

TOSCO CORPORATION #31046
20905 VENTURA BLVD
WOODLAND HILLS, CA 91364

UST U003942282
N/A

Site 10 of 18 in cluster L

Relative:
Higher
Actual:
903 ft.

UST:
Name: TOSCO CORPORATION #31046
Address: 20905 VENTURA BLVD
City,State,Zip: WOODLAND HILLS, CA 91364
Facility ID: 24295
Permitting Agency: LOS ANGELES, CITY OF
CERSID: Not reported
Latitude: 34.1682619
Longitude: -118.587262

LOS ANGELES UST:
Name: CF UNITED CVX 0241
Address: 20905 VENTURA BLVD
City,State,Zip: WOODLAND HILLS, CA 91364
Facility ID: FA0023420
Last Run Date: 04/19/2021
Status: ACTIVE

L104
ESE
1/8-1/4
0.242 mi.
1279 ft.

UNITED PACIFIC 0241
20905 W VENTURA BLVD
WOODLAND HILLS, CA 91364

UST U004358745
N/A

Site 11 of 18 in cluster L

Relative:
Higher
Actual:
903 ft.

UST:
Name: UNITED PACIFIC 0241
Address: 20905 W VENTURA BLVD
City,State,Zip: WOODLAND HILLS, CA 91364
Facility ID: Not reported
Permitting Agency: Los Angeles City Fire Department
CERSID: Not reported
Latitude: 34.16677
Longitude: -118.58862

Map ID
 Direction
 Distance
 Elevation

MAP FINDINGS

Site

Database(s)

EDR ID Number
 EPA ID Number

L105 ESE 1/8-1/4 0.242 mi. 1279 ft. Relative: Higher Actual: 903 ft.	APRO LLC DBA UNITED PACIFIC 0241 20905 VENTURA BLVD WOODLAND HILLS, CA 91364 Site 12 of 18 in cluster L RCRA NonGen / NLR: Date Form Received by Agency: Handler Name: Handler Address: Handler City,State,Zip: EPA ID: Contact Name: Contact Address: Contact City,State,Zip: Contact Telephone: Contact Fax: Contact Email: Contact Title: EPA Region: Land Type: Federal Waste Generator Description: Non-Notifier: Biennial Report Cycle: Accessibility: Active Site Indicator: State District Owner: State District: Mailing Address: Mailing City,State,Zip: Owner Name: Owner Type: Operator Name: Operator Type: Short-Term Generator Activity: Importer Activity: Mixed Waste Generator: Transporter Activity: Transfer Facility Activity: Recycler Activity with Storage: Small Quantity On-Site Burner Exemption: Smelting Melting and Refining Furnace Exemption: Underground Injection Control: Off-Site Waste Receipt: Universal Waste Indicator: Universal Waste Destination Facility: Federal Universal Waste: Active Site Fed-Reg Treatment Storage and Disposal Facility: Active Site Converter Treatment storage and Disposal Facility: Active Site State-Reg Treatment Storage and Disposal Facility: Active Site State-Reg Handler: Federal Facility Indicator: Hazardous Secondary Material Indicator: Sub-Part K Indicator: Commercial TSD Indicator: Treatment Storage and Disposal Type: 2018 GPRA Permit Baseline: 2018 GPRA Renewals Baseline: Permit Renewals Workload Universe:	APRO LLC DBA UNITED PACIFIC 0241 20210517 APRO LLC DBA UNITED PACIFIC 0241 20905 VENTURA BLVD WOODLAND HILLS, CA 91364 CAL000439237 TOM ROBINS 4130 COVER ST LONG BEACH, CA 90808 310-323-3992 Not reported TOM.ROBINS@UNITEDPACIFIC.COM Not reported 09 Not reported Not a generator, verified Not reported Not reported Not reported Not reported Not reported Not reported Not reported 4130 COVER ST LONG BEACH, CA 90808 Not reported Not reported APRO LLC Other No No No No No No No No No No No No No No No No No No Not reported Not reported Not reported --- Not reported N Not reported No Not reported Not on the Baseline Not on the Baseline Not reported	RCRA NonGen / NLR 1024870598 CAL000439237
---	--	--	---

Map ID
 Direction
 Distance
 Elevation

MAP FINDINGS

Site

Database(s)

EDR ID Number
 EPA ID Number

APRO LLC DBA UNITED PACIFIC 0241 (Continued)

1024870598

Permit Workload Universe:	Not reported
Permit Progress Universe:	Not reported
Post-Closure Workload Universe:	Not reported
Closure Workload Universe:	Not reported
202 GPRA Corrective Action Baseline:	No
Corrective Action Workload Universe:	No
Subject to Corrective Action Universe:	No
Non-TSDFs Where RCRA CA has Been Imposed Universe:	No
TSDFs Potentially Subject to CA Under 3004 (u)/(v) Universe:	No
TSDFs Only Subject to CA under Discretionary Auth Universe:	No
Corrective Action Priority Ranking:	No NCAPS ranking
Environmental Control Indicator:	No
Institutional Control Indicator:	No
Human Exposure Controls Indicator:	N/A
Groundwater Controls Indicator:	N/A
Operating TSDF Universe:	Not reported
Full Enforcement Universe:	Not reported
Significant Non-Complier Universe:	No
Unaddressed Significant Non-Complier Universe:	No
Addressed Significant Non-Complier Universe:	No
Significant Non-Complier With a Compliance Schedule Universe:	No
Financial Assurance Required:	Not reported
Handler Date of Last Change:	20210518
Recognized Trader-Importer:	No
Recognized Trader-Exporter:	No
Importer of Spent Lead Acid Batteries:	No
Exporter of Spent Lead Acid Batteries:	No
Recycler Activity Without Storage:	No
Manifest Broker:	No
Sub-Part P Indicator:	No

Handler - Owner Operator:

Owner/Operator Indicator:	Operator
Owner/Operator Name:	APRO LLC
Legal Status:	Other
Date Became Current:	Not reported
Date Ended Current:	Not reported
Owner/Operator Address:	4130 COVER ST
Owner/Operator City,State,Zip:	LONG BEACH, CA 90808
Owner/Operator Telephone:	310-323-3992
Owner/Operator Telephone Ext:	Not reported
Owner/Operator Fax:	Not reported
Owner/Operator Email:	Not reported

Owner/Operator Indicator:	Operator
Owner/Operator Name:	TOM ROBINS
Legal Status:	Other
Date Became Current:	Not reported
Date Ended Current:	Not reported
Owner/Operator Address:	4130 COVER ST
Owner/Operator City,State,Zip:	LONG BEACH, CA 90808
Owner/Operator Telephone:	310-323-3992
Owner/Operator Telephone Ext:	Not reported
Owner/Operator Fax:	Not reported
Owner/Operator Email:	Not reported

Map ID
Direction
Distance
Elevation

MAP FINDINGS

Site

Database(s)

EDR ID Number
EPA ID Number

APRO LLC DBA UNITED PACIFIC 0241 (Continued)

1024870598

Owner/Operator Indicator: Owner
Owner/Operator Name: APRO LLC
Legal Status: Other
Date Became Current: Not reported
Date Ended Current: Not reported
Owner/Operator Address: 4130 COVER ST
Owner/Operator City,State,Zip: LONG BEACH, CA 90808
Owner/Operator Telephone: 310-323-3992
Owner/Operator Telephone Ext: Not reported
Owner/Operator Fax: Not reported
Owner/Operator Email: Not reported

Historic Generators:

Receive Date: 20210517
Handler Name: APRO LLC DBA UNITED PACIFIC 0241
Federal Waste Generator Description: Not a generator, verified
State District Owner: Not reported
Large Quantity Handler of Universal Waste: No
Recognized Trader Importer: No
Recognized Trader Exporter: No
Spent Lead Acid Battery Importer: No
Spent Lead Acid Battery Exporter: No
Current Record: Yes
Non Storage Recycler Activity: No
Electronic Manifest Broker: No

Receive Date: 20180919
Handler Name: APRO LLC DBA UNITED PACIFIC 0241
Federal Waste Generator Description: Not a generator, verified
State District Owner: Not reported
Large Quantity Handler of Universal Waste: No
Recognized Trader Importer: No
Recognized Trader Exporter: No
Spent Lead Acid Battery Importer: No
Spent Lead Acid Battery Exporter: No
Current Record: No
Non Storage Recycler Activity: Not reported
Electronic Manifest Broker: Not reported

List of NAICS Codes and Descriptions:

NAICS Code: 447190
NAICS Description: OTHER GASOLINE STATIONS

Facility Has Received Notices of Violations:

Violations: No Violations Found

Evaluation Action Summary:

Evaluations: No Evaluations Found

MAP FINDINGS

Map ID
 Direction
 Distance
 Elevation

Site

Database(s)

EDR ID Number
 EPA ID Number

L106 **76 STATION #255973**
ESE **20905 VENTURA BLVD**
1/8-1/4 **WOODLAND HILLS, CA 91364**
0.242 mi.
1279 ft. **Site 13 of 18 in cluster L**

LUST **S108203376**
Cortese **N/A**
CERS
HWTS

Relative:
Higher
Actual:
903 ft.

LUST:
 Name: 76 STATION #255973
 Address: 20905 VENTURA BLVD
 City,State,Zip: WOODLAND HILLS, CA 91364
 Lead Agency: LOS ANGELES RWQCB (REGION 4)
 Case Type: LUST Cleanup Site
 Geo Track: http://geotracker.waterboards.ca.gov/profile_report.asp?global_id=T1000000209
 Global Id: T1000000209
 Latitude: 34.166779
 Longitude: -118.588623
 Status: Completed - Case Closed
 Status Date: 09/21/2010
 Case Worker: DMB
 RB Case Number: 913670361A
 Local Agency: LOS ANGELES, CITY OF
 File Location: Regional Board
 Local Case Number: 234420
 Potential Media Affect: Aquifer used for drinking water supply
 Potential Contaminants of Concern: Gasoline
 Site History: Not reported

LUST:
 Global Id: T1000000209
 Contact Type: Regional Board Caseworker
 Contact Name: DAVID M. BJOSTAD
 Organization Name: LOS ANGELES RWQCB (REGION 4)
 Address: 320 W. 4th Street, Suite 200
 City: Los Angeles
 Email: dave.bjostad@waterboards.ca.gov
 Phone Number: Not reported

Global Id: T1000000209
 Contact Type: Local Agency Caseworker
 Contact Name: ELOY LUNA
 Organization Name: LOS ANGELES, CITY OF
 Address: 200 North Main Street, Suite 1780
 City: LOS ANGELES
 Email: eloy.luna@lacity.org
 Phone Number: Not reported

LUST:
 Global Id: T1000000209
 Action Type: RESPONSE
 Date: 10/15/2009
 Action: Monitoring Report - Semi-Annually

Global Id: T1000000209
 Action Type: RESPONSE
 Date: 01/15/2009
 Action: Monitoring Report - Quarterly

Global Id: T1000000209
 Action Type: RESPONSE

Map ID
Direction
Distance
Elevation

MAP FINDINGS

Site

Database(s)

EDR ID Number
EPA ID Number

76 STATION #255973 (Continued)

S108203376

Date: 07/15/2010
Action: Monitoring Report - Semi-Annually

Global Id: T10000000209
Action Type: ENFORCEMENT
Date: 06/15/2009
Action: Staff Letter

Global Id: T10000000209
Action Type: ENFORCEMENT
Date: 09/01/2010
Action: Notification - Preclosure

Global Id: T10000000209
Action Type: RESPONSE
Date: 03/18/2009
Action: Well Installation Report

Global Id: T10000000209
Action Type: RESPONSE
Date: 09/20/2008
Action: Other Report / Document

Global Id: T10000000209
Action Type: RESPONSE
Date: 04/15/2009
Action: Monitoring Report - Quarterly

Global Id: T10000000209
Action Type: RESPONSE
Date: 01/15/2010
Action: Monitoring Report - Semi-Annually

Global Id: T10000000209
Action Type: RESPONSE
Date: 04/15/2010
Action: Monitoring Report - Semi-Annually

Global Id: T10000000209
Action Type: RESPONSE
Date: 03/22/2010
Action: Request for Closure

Global Id: T10000000209
Action Type: Other
Date: 01/14/1991
Action: Leak Discovery

Global Id: T10000000209
Action Type: RESPONSE
Date: 07/15/2009
Action: Monitoring Report - Semi-Annually

Global Id: T10000000209
Action Type: ENFORCEMENT
Date: 08/21/2008
Action: Staff Letter

Map ID
Direction
Distance
Elevation

MAP FINDINGS

Site

Database(s)

EDR ID Number
EPA ID Number

76 STATION #255973 (Continued)

S108203376

Global Id: T10000000209
Action Type: ENFORCEMENT
Date: 09/21/2010
Action: Closure/No Further Action Letter

Global Id: T10000000209
Action Type: Other
Date: 01/15/1991
Action: Leak Reported

LUST:

Global Id: T10000000209
Status: Open - Case Begin Date
Status Date: 01/14/1991

Global Id: T10000000209
Status: Open - Referred
Status Date: 08/06/2008

Global Id: T10000000209
Status: Open - Site Assessment
Status Date: 11/12/2008

Global Id: T10000000209
Status: Completed - Case Closed
Status Date: 09/21/2010

CORTESE:

Name: 76 STATION #255973
Address: 20905 VENTURA BLVD
City,State,Zip: WOODLAND HILLS, CA 91364
Region: CORTESE
Envirostor Id: Not reported
Global ID: T10000000209
Site/Facility Type: LUST CLEANUP SITE
Cleanup Status: COMPLETED - CASE CLOSED
Status Date: Not reported
Site Code: Not reported
Latitude: Not reported
Longitude: Not reported
Owner: Not reported
Enf Type: Not reported
Swat R: Not reported
Flag: active
Order No: Not reported
Waste Discharge System No: Not reported
Effective Date: Not reported
Region 2: Not reported
WID Id: Not reported
Solid Waste Id No: Not reported
Waste Management Uit Name: Not reported
File Name: Active Open

CERS:

Name: 76 STATION #255973

Map ID
Direction
Distance
Elevation

MAP FINDINGS

Site

Database(s)

EDR ID Number
EPA ID Number

76 STATION #255973 (Continued)

S108203376

Address: 20905 VENTURA BLVD
City,State,Zip: WOODLAND HILLS, CA 91364
Site ID: 218364
CERS ID: T1000000209
CERS Description: Leaking Underground Storage Tank Cleanup Site

Affiliation:

Affiliation Type Desc: Local Agency Caseworker
Entity Name: ELOY LUNA - LOS ANGELES, CITY OF
Entity Title: Not reported
Affiliation Address: 200 North Main Street, Suite 1780
Affiliation City: LOS ANGELES
Affiliation State: CA
Affiliation Country: Not reported
Affiliation Zip: Not reported
Affiliation Phone: ,

Affiliation Type Desc: Regional Board Caseworker
Entity Name: DAVID M. BJOSTAD - LOS ANGELES RWQCB (REGION 4)
Entity Title: Not reported
Affiliation Address: 320 W. 4th Street, Suite 200
Affiliation City: Los Angeles
Affiliation State: CA
Affiliation Country: Not reported
Affiliation Zip: Not reported
Affiliation Phone: ,

HWTS:

Name: UP2 HOLDINGS LLC 0241
Address: 20905 VENTURA BLVD
Address 2: Not reported
City,State,Zip: WOODLAND HILLS, CA 91364
EPA ID: CAL000462762
Inactive Date: Not reported
Create Date: 05/24/2021
Last Act Date: Not reported
Mailing Name: Not reported
Mailing Address: 4130 COVER ST
Mailing Address 2: Not reported
Mailing City,State,Zip: LONG BEACH, CA 90808
Owner Name: UP 2 HOLDINGS, LLC
Owner Address: 4130 COVER ST
Owner Address 2: Not reported
Owner City,State,Zip: LONG BEACH, CA 90808
Contact Name: UMANGDEEP SINGH
Contact Address: 4130COVER ST
Contact Address 2: Not reported
City,State,Zip: LONG BEACH, CA 90808
Facility Status: Active
Facility Type: PERMANENT
Category: STATE
Latitude: 34.16663999
Longitude: -118.588721

NAICS:

EPA ID: CAL000462762
Create Date: 2021-05-24 10:52:32.093

Map ID
Direction
Distance
Elevation

MAP FINDINGS

Site

Database(s)

EDR ID Number
EPA ID Number

76 STATION #255973 (Continued)

S108203376

NAICS Code: 447190
NAICS Description: Other Gasoline Stations
Issued EPA ID Date: 2021-05-24 10:52:32.09000
Inactive Date: Not reported
Facility Name: UP2 HOLDINGS LLC 0241
Facility Address: 20905 VENTURA BLVD
Facility Address 2: Not reported
Facility City: WOODLAND HILLS
Facility County: Not reported
Facility State: CA
Facility Zip: 91364

L107 UP2 HOLDINGS, LLC 0241
ESE 20905 W VENTURA BLVD
1/8-1/4 WOODLAND HILLS, CA 91364
0.242 mi.
1279 ft.

UST U004358784
N/A

Site 14 of 18 in cluster L

Relative:
Higher

UST:

Actual:
903 ft.

Name: UP2 HOLDINGS, LLC 0241
Address: 20905 W VENTURA BLVD
City,State,Zip: WOODLAND HILLS, CA 91364
Facility ID: Not reported
Permitting Agency: Los Angeles City Fire Department
CERSID: 10248925
Latitude: 34.16677
Longitude: -118.58862

Name: UP2 HOLDINGS, LLC 0241
Address: 20905 W VENTURA BLVD
City,State,Zip: WOODLAND HILLS, CA 91364
Facility ID: Not reported
Permitting Agency: Los Angeles City Fire Department
CERSID: Not reported
Latitude: 34.16677
Longitude: -118.58862

L108 UP2 HOLDINGS, LLC 0241
ESE 20905 W VENTURA BLVD
1/8-1/4 WOODLAND HILLS, CA 91364
0.242 mi.
1279 ft.

CERS HAZ WASTE S123535400
CERS TANKS N/A
CERS

Site 15 of 18 in cluster L

Relative:
Higher

CERS HAZ WASTE:

Actual:
903 ft.

Name: UP2 HOLDINGS, LLC 0241
Address: 20905 W VENTURA BLVD
City,State,Zip: WOODLAND HILLS, CA 91364
Site ID: 86519
CERS ID: 10248925
CERS Description: Hazardous Waste Generator

CERS TANKS:

Name: UP2 HOLDINGS, LLC 0241
Address: 20905 W VENTURA BLVD
City,State,Zip: WOODLAND HILLS, CA 91364

Map ID
Direction
Distance
Elevation

MAP FINDINGS

Site

Database(s)

EDR ID Number
EPA ID Number

UP2 HOLDINGS, LLC 0241 (Continued)

S123535400

Site ID: 86519
CERS ID: 10248925
CERS Description: Underground Storage Tank

CERS:
Name: UP2 HOLDINGS, LLC 0241
Address: 20905 W VENTURA BLVD
City,State,Zip: WOODLAND HILLS, CA 91364
Site ID: 86519
CERS ID: 10248925
CERS Description: Chemical Storage Facilities

Violations:
Site ID: 86519
Site Name: UP2 Holdings, LLC 0241
Violation Date: 03-26-2019
Citation: 23 CCR 16 2715(a)(2) - California Code of Regulations, Title 23, Chapter 16, Section(s) 2715(a)(2)
Violation Description: Failure to submit the Underground Storage Tank Statement of Understanding and Compliance Form.
Violation Notes: Returned to compliance on 03/26/2019.
Violation Division: Los Angeles City Fire Department
Violation Program: UST
Violation Source: CERS,

Site ID: 86519
Site Name: UP2 Holdings, LLC 0241
Violation Date: 03-26-2019
Citation: 23 CCR 16 2641(h) - California Code of Regulations, Title 23, Chapter 16, Section(s) 2641(h)
Violation Description: Failure to have an approved UST Monitoring Plan.
Violation Notes: Returned to compliance on 03/26/2019. OBSERVATION: Failure to provide accurate monitoring plan. CORRECTIVE ACTION: The following corrections are required: 1. Update tank install date to more accurate time. 2. Remove ball floats from overfill for both tanks.
Violation Division: Los Angeles City Fire Department
Violation Program: UST
Violation Source: CERS,

Evaluation:
Eval General Type: Other/Unknown
Eval Date: 10-31-2016
Violations Found: No
Eval Type: Other, not routine, done by local agency
Eval Notes: Arrived at site and reviewed and attached to Envision multiple tests reports including secondary containment and monitor certification. No violations noted on the report.
Eval Division: Los Angeles City Fire Department
Eval Program: UST
Eval Source: CERS,

Eval General Type: Other/Unknown
Eval Date: 03-10-2020
Violations Found: No
Eval Type: Other, not routine, done by local agency
Eval Notes: Reviewed and attached SB989 results dated 2/17/20. No failures noted.
Eval Division: Los Angeles City Fire Department

Map ID
Direction
Distance
Elevation

MAP FINDINGS

Site

Database(s)

EDR ID Number
EPA ID Number

UP2 HOLDINGS, LLC 0241 (Continued)

S123535400

Eval Program: UST
Eval Source: CERS,

Eval General Type: Compliance Evaluation Inspection
Eval Date: 03-22-2018
Violations Found: No
Eval Type: Routine done by local agency
Eval Notes: Inspector Wilson LAFD, on site this date to conduct routine inspection of underground storage tank. Consent to enter, inspect and take photographs was given on this date by Manager Cynthia Rivera
Monitoring system certification was conducted at this time. Monitoring certification was performed by Ross McLaren with Ross McLaren Fuel Systems. Tester provided the following certifications: Ross McLaren ICC: 5255738 exp: 4/11/2018 VR: #B33519 exp: 7/2/2018 VMI: #3124 exp: 4/10/2018 The UST monitoring panel showed all functions normal. The monitoring set up and alarm history were provided for review. The sumps and UDCs were opened for inspection and the sensors were observed positioned to detect a leak at the earliest opportunity. The spill buckets were also visually inspected. The Monitoring Plan was compared to the equipment onsite. The operation of the UST system was compared to the conditions of the operating permit. Property Owner: Bhupinder Mac Tank [Truncated]

Eval Division: Los Angeles City Fire Department
Eval Program: UST
Eval Source: CERS,

Eval General Type: Other/Unknown
Eval Date: 03-26-2019
Violations Found: No
Eval Type: Other, not routine, done by local agency
Eval Notes: RTC monitoring plan and statement of understanding by accepting recent CERS

Eval Division: Los Angeles City Fire Department
Eval Program: UST
Eval Source: CERS,

Eval General Type: Compliance Evaluation Inspection
Eval Date: 03-30-2017
Violations Found: No
Eval Type: Routine done by local agency
Eval Notes: Inspector Wilson LAFD, on site this date to conduct routine inspection of hazardous materials. Consent to enter, inspect and take photographs was given on this date by Manager Cynthia Rivera Verified inventory and storage of hazmat. Reviewed CERS.

Eval Division: Los Angeles City Fire Department
Eval Program: HMRRP
Eval Source: CERS,

Eval General Type: Compliance Evaluation Inspection
Eval Date: 03-30-2017
Violations Found: No
Eval Type: Routine done by local agency
Eval Notes: Inspector Wilson LAFD, on site this date to conduct routine inspection of underground storage tank. Consent to enter, inspect and take photographs was given on this date by Manager Cynthia Rivera
Monitoring system certification was conducted at this time. Monitoring certification was performed by Ross McLaren with Ross McLaren Fuel

Map ID
Direction
Distance
Elevation

MAP FINDINGS

Site

Database(s)

EDR ID Number
EPA ID Number

UP2 HOLDINGS, LLC 0241 (Continued)

S123535400

Systems. Tester provided the following certifications: Ross McLaren ICC: 5255738 exp: 4/11/2018 VR: #B33519 exp: 7/2/2018 VMI: #3124 exp: 4/10/2018 The UST monitoring panel showed all functions normal. The monitoring set up and alarm history were provided for review. The sumps and UDCs were opened for inspection and the sensors were observed positioned to detect a leak at the earliest opportunity. The spill buckets were also visually inspected. The Monitoring Plan was compared to the equipment onsite. The operation of the UST system was compared to the conditions of the operating permit. Property Owner: Bhupinder Mac Tank [Truncated]

Eval Division: Los Angeles City Fire Department
Eval Program: UST
Eval Source: CERS,

Eval General Type: Compliance Evaluation Inspection
Eval Date: 04-08-2016
Violations Found: No
Eval Type: Routine done by local agency
Eval Notes: Chevron gas station site Consent for inspection obtained from cashier Gloria Jaime Verified inventory and storage of hazmat Reviewed and accepted CERS

Eval Division: Los Angeles City Fire Department
Eval Program: HMRRP
Eval Source: CERS,

Eval General Type: Compliance Evaluation Inspection
Eval Date: 04-08-2020
Violations Found: No
Eval Type: Routine done by local agency
Eval Notes: Inspector Wilson LAFD, on site this date to conduct routine inspection of underground storage tank. Consent to enter, inspect and take photographs was given on this date by Manager Gloria Jaime. Monitoring system certification was not conducted at this time. Sumps and UDCs opened by Ross McLaren with Ross McLaren Fuel Systems. Tester certifications: Ross McLaren ICC: 5255738 exp: 4/14/2020 VR: #B33519 exp: 6/19/2020 VMI:#3123 #3124 exp: 5/23/2020 Tank Owner: APRO Tank Operator: APRO Number of Tanks: Two 15,000 gallons double wall USTs (Chevron gas station site) Tank 1: regular Tank 2: supreme Monitoring System: Veeder Root TLS350 Annular Space Sensors: 420 Piping Sump Sensors: 208 Fill Sump Sensors: 208 UDCs Sensors: 208 Vent Box Sensors: 208 Transition Sump Sensors: none Leak detectors: Veeder Root PLLDs Overfill Protection: flappers and audible/visual Financial Responsibility Expiration Date: 5/23/20 Designated Operator: [Truncated]

Eval Division: Los Angeles City Fire Department
Eval Program: UST
Eval Source: CERS,

Eval General Type: Compliance Evaluation Inspection
Eval Date: 03-11-2021
Violations Found: No
Eval Type: Routine done by local agency
Eval Notes: Inspector Wilson LAFD, on site this date to conduct routine inspection of underground storage tank. Consent to enter, inspect and take photographs was given on this date by Manager Gloria Jaima. Monitoring system certification and overfill was conducted at this time by Ross McLaren with Ross McLaren Fuel Systems. Tester provided the following

Map ID
Direction
Distance
Elevation

MAP FINDINGS

Site

Database(s)

EDR ID Number
EPA ID Number

UP2 HOLDINGS, LLC 0241 (Continued)

S123535400

certifications: Ross McLaren ICC: 5255738 exp: 6/26/22 VR: #B33519 exp: 7/19/2022 VMI:#3123 #3124 exp: 5/19/22 The UST monitoring panel showed all functions normal. The monitoring set up and alarm history were provided for review. The sumps and UDCs were opened for inspection and the sensors were observed positioned to detect a leak at the earliest opportunity. The spill buckets were also visually inspected. The Monitoring Plan was compared to the equipment onsite. The operation of the UST system was compared to the conditions of the operating permit. Tank Owner: APRO Tank Operator: APRO Number of Tanks: [Truncated]

Eval Division: Los Angeles City Fire Department
Eval Program: UST
Eval Source: CERS,

Eval General Type: Compliance Evaluation Inspection
Eval Date: 03-22-2018
Violations Found: No
Eval Type: Routine done by local agency
Eval Notes: Inspector Wilson LAFD, on site this date to conduct routine inspection of hazardous materials. Consent to enter, inspect and take photographs was given on this date by Manager Cynthia Rivera Verified inventory of hazmat. Reviewed and accepted CERS.

Eval Division: Los Angeles City Fire Department
Eval Program: HMRRP
Eval Source: CERS,

Eval General Type: Compliance Evaluation Inspection
Eval Date: 03-26-2019
Violations Found: Yes
Eval Type: Routine done by local agency
Eval Notes: Inspector Wilson LAFD, on site this date to conduct routine inspection of underground storage tank. Consent to enter, inspect and take photographs was given on this date by Manager Cynthia Rivera Monitoring system certification was conducted at this time by Ross McLaren with Ross McLaren Fuel Systems. Tester provided the following certifications: Ross McLaren ICC: 5255738 exp: 4/14/2020 VR: #B33519 exp: 6/19/2020 VMI:#3123 #3124 exp: 5/23/2020 The UST monitoring panel showed all functions normal. The monitoring set up and alarm history were provided for review. The sumps and UDCs were opened for inspection and the sensors were observed positioned to detect a leak at the earliest opportunity. The spill buckets were also visually inspected. The Monitoring Plan was compared to the equipment onsite. The operation of the UST system was compared to the conditions of the operating permit. Tank Owner: APRO Tank Operator: APRO Number of Tanks: Two [Truncated]

Eval Division: Los Angeles City Fire Department
Eval Program: UST
Eval Source: CERS,

Eval General Type: Compliance Evaluation Inspection
Eval Date: 04-01-2015
Violations Found: No
Eval Type: Routine done by local agency
Eval Notes: CONSENT FOR INSPECTION OBTAINED FROM MARIA ARREDONDO OBSERVATION: MC PERFORMED BY TECHNICIAN ROSS MACLAREN: PASSED MONITORING SYSTEM: VR TLS350 2 15,000 GAL DW UST'S: UNLEADED ANNULAR: 420 SUMP AND UDC: 208 OVERFILL: FLAPPERS AND AUDIBLE/VISUAL LLD: PLLD DO: MOTI BALLYAN. ICC

Map ID
Direction
Distance
Elevation

MAP FINDINGS

Site

Database(s)

EDR ID Number
EPA ID Number

UP2 HOLDINGS, LLC 0241 (Continued)

S123535400

EXP 12/16/16 LAST SB989 2/20/14: PASSED REVIEWED AND ACCEPTED CERS
CORRECTIVE ACTION: NONE CONTACT INFO: Moti Balyan (818) 710-8212
motibalyan@socal.rr.com

Eval Division: Los Angeles City Fire Department
Eval Program: UST
Eval Source: CERS,

Eval General Type: Other/Unknown
Eval Date: 04-01-2016
Violations Found: No
Eval Type: Other, not routine, done by local agency
Eval Notes: MC done by Ross McLaren
Eval Division: Los Angeles City Fire Department
Eval Program: UST
Eval Source: CERS,

Eval General Type: Other/Unknown
Eval Date: 04-04-2017
Violations Found: No
Eval Type: Other, not routine, done by local agency
Eval Notes: Reviewed, scanned, and attached SB989 test results dated 2/16/17. No violations noted.
Eval Division: Los Angeles City Fire Department
Eval Program: UST
Eval Source: CERS,

Eval General Type: Other/Unknown
Eval Date: 05-09-2018
Violations Found: No
Eval Type: Other, not routine, done by local agency
Eval Notes: Reviewed and attached MC and spill bucket test results dated 3/22/18. No failures on report.
Eval Division: Los Angeles City Fire Department
Eval Program: UST
Eval Source: CERS,

Eval General Type: Compliance Evaluation Inspection
Eval Date: 09-18-2015
Violations Found: No
Eval Type: Routine done by local agency
Eval Notes: Sukha Sings, Manager
Eval Division: Los Angeles County Fire Department
Eval Program: HW
Eval Source: CERS,

Eval General Type: Other/Unknown
Eval Date: 04-05-2019
Violations Found: No
Eval Type: Other, not routine, done by local agency
Eval Notes: Reviewed and attached MC and spill bucket test results dated 3/26/19. No failures on reports.
Eval Division: Los Angeles City Fire Department
Eval Program: UST
Eval Source: CERS,

Eval General Type: Compliance Evaluation Inspection
Eval Date: 04-08-2020

Map ID
Direction
Distance
Elevation

MAP FINDINGS

Site

Database(s)

EDR ID Number
EPA ID Number

UP2 HOLDINGS, LLC 0241 (Continued)

S123535400

Violations Found: No
Eval Type: Routine done by local agency
Eval Notes: "Consent to enter, inspect and take photographs was given by: Manager Gloria Jaime. The Business Activities, Owner/Operator Identification, Hazardous Materials Inventory, Site Map, Emergency Response/Contingency Plan and Employee Training Plan sections were reviewed in CERS and field verified. Review and correct any violations indicated previously in this report, on or before the COMPLY BY date associated with each violation. NOTE: The LAMC, Sections (L.A.M.C. SECTION 57.105.1.4; 57.120.3; 57.121.2 and 57.121.2.1.) requires businesses that store, use or handle hazardous materials in the City of Los Angeles to obtain a Consolidated Permit from the Los Angeles Fire Department CUPA **** Annual submission of a Hazardous Materials Business Plan into CERS is required between January 1 and March 1 of every year. Please remember that any change in inventory of greater than 100 percent will require new submission within 30 days of that change. As a reminder, you must [Truncated]

Eval Division: Los Angeles City Fire Department
Eval Program: HMRRP
Eval Source: CERS,

Eval General Type: Other/Unknown
Eval Date: 05-15-2017
Violations Found: No
Eval Type: Other, not routine, done by local agency
Eval Notes: Reviewed and attached MC and SB test results dated 3/30/17. No violations on report.

Eval Division: Los Angeles City Fire Department
Eval Program: UST
Eval Source: CERS,

Eval General Type: Compliance Evaluation Inspection
Eval Date: 08-29-2018
Violations Found: No
Eval Type: Routine done by local agency
Eval Notes: Cynthia Rivera, Store Manager
Eval Division: Los Angeles County Fire Department
Eval Program: HW
Eval Source: CERS,

Eval General Type: Compliance Evaluation Inspection
Eval Date: 09-03-2021
Violations Found: No
Eval Type: Routine done by local agency
Eval Notes: Gloria Jaime, cashier
Eval Division: Los Angeles County Fire Department
Eval Program: HW
Eval Source: CERS,

Eval General Type: Other/Unknown
Eval Date: 06-30-2021
Violations Found: No
Eval Type: Other, not routine, done by local agency
Eval Notes: Reviewed and attached sensor retest dated 6/19/21. no failures
Eval Division: Los Angeles City Fire Department
Eval Program: UST
Eval Source: CERS,

Map ID
Direction
Distance
Elevation

MAP FINDINGS

Site

Database(s)

EDR ID Number
EPA ID Number

UP2 HOLDINGS, LLC 0241 (Continued)

S123535400

Eval General Type: Other/Unknown
Eval Date: 03-18-2021
Violations Found: No
Eval Type: Other, not routine, done by local agency
Eval Notes: Reviewed and attached MC and overfill results dated 3/11/21. No failures noted.

Eval Division: Los Angeles City Fire Department
Eval Program: UST
Eval Source: CERS,

Eval General Type: Other/Unknown
Eval Date: 03-26-2019
Violations Found: No
Eval Type: Other, not routine, done by local agency
Eval Notes: Reviewed and attached overfill results dated 2/19/19. No failures on report.

Eval Division: Los Angeles City Fire Department
Eval Program: UST
Eval Source: CERS,

Eval General Type: Compliance Evaluation Inspection
Eval Date: 04-01-2015
Violations Found: No
Eval Type: Routine done by local agency
Eval Notes: CONSENT FOR INSPECTION OBTAINED FROM MARIA ARREDONDO OBSERVATION: VERIFIED INVENTORY AND STORAGE OF HAZMAT. SITE NO LONGER HAS ADDITIONAL HAZMAT OR HAZWASTE. ONLY 2 15,000 GAL UST'S REVIEWED AND ACCEPTED CERS CORRECTIVE ACTION: NONE CONTACT INFO: Moti Balyan (818) 710-8212 motibalyan@socal.rr.com

Eval Division: Los Angeles City Fire Department
Eval Program: HMRRP
Eval Source: CERS,

Eval General Type: Compliance Evaluation Inspection
Eval Date: 04-08-2016
Violations Found: No
Eval Type: Routine done by local agency
Eval Notes: OBSERVATION: Chevron gas station site. Consent for inspection obtained from cashier Gloria Jaime Met with technician Ross McLaren to open sumps and UDCs for field verification TANK INFO: Two double wall USTs T1: 87 regular 15,000 gal T2: 91 supreme 15,000 gal MONITORING SYSTEM: Veeder Root TLS350 Annular: 420 Sump: 208 UDC: 208 Leak Detector: Veeder Root PLLD Overfill: flappers and ball float DESIGNATED OPERATOR: Moti Balyan ICC# 5246867 exp 12/16/16 TEST RESULTS: Last monitor certification and spill buckets done on 4/1/16: PASSED Last secondary containment done on 2/20/14: PASSED CERS: Reviewed and accepted CONTACT INFO: Moti Balyan (818) 710 8212

Eval Division: Los Angeles City Fire Department
Eval Program: UST
Eval Source: CERS,

Eval General Type: Other/Unknown
Eval Date: 07-02-2020
Violations Found: No
Eval Type: Other, not routine, done by local agency
Eval Notes: Reviewed and attached MC and spill bucket results dated 3/23/20. No failures noted.

Map ID
Direction
Distance
Elevation

MAP FINDINGS

Site

Database(s)

EDR ID Number
EPA ID Number

UP2 HOLDINGS, LLC 0241 (Continued)

S123535400

Eval Division: Los Angeles City Fire Department
Eval Program: UST
Eval Source: CERS,

Eval General Type: Compliance Evaluation Inspection
Eval Date: 12-18-2020
Violations Found: No
Eval Type: Routine done by local agency
Eval Notes: Gee Jo Sam, manager
Eval Division: Los Angeles County Fire Department
Eval Program: HW
Eval Source: CERS,

Affiliation:

Affiliation Type Desc: Facility Mailing Address
Entity Name: Mailing Address
Entity Title: Not reported
Affiliation Address: 20905 W Ventura Blvd
Affiliation City: Woodland Hills
Affiliation State: CA
Affiliation Country: Not reported
Affiliation Zip: 91364
Affiliation Phone: ,

Affiliation Type Desc: Parent Corporation
Entity Name: APRO LLC
Entity Title: Not reported
Affiliation Address: Not reported
Affiliation City: Not reported
Affiliation State: Not reported
Affiliation Country: Not reported
Affiliation Zip: Not reported
Affiliation Phone: ,

Affiliation Type Desc: UST Tank Operator
Entity Name: UP2 Holdings, LLC
Entity Title: Not reported
Affiliation Address: 4130 Cover Street
Affiliation City: Long Beach
Affiliation State: CA
Affiliation Country: United States
Affiliation Zip: 90808
Affiliation Phone: (310) 323-3992,

Affiliation Type Desc: Identification Signer
Entity Name: Tom Robins
Entity Title: Staff Geologist
Affiliation Address: Not reported
Affiliation City: Not reported
Affiliation State: Not reported
Affiliation Country: Not reported
Affiliation Zip: Not reported
Affiliation Phone: ,

Affiliation Type Desc: Operator
Entity Name: UP2 Holdings, LLC
Entity Title: Not reported

Map ID
Direction
Distance
Elevation

MAP FINDINGS

Site

Database(s)

EDR ID Number
EPA ID Number

UP2 HOLDINGS, LLC 0241 (Continued)

S123535400

Affiliation Address: Not reported
Affiliation City: Not reported
Affiliation State: Not reported
Affiliation Country: Not reported
Affiliation Zip: Not reported
Affiliation Phone: (310) 323-3992,

Affiliation Type Desc: Property Owner
Entity Name: Woodland Hills Car Wash, Inc.
Entity Title: Not reported
Affiliation Address: 5960 Canoga Ave.
Affiliation City: Woodland Hills
Affiliation State: CA
Affiliation Country: United States
Affiliation Zip: 91367
Affiliation Phone: (818) 710-8212,

Affiliation Type Desc: CUPA District
Entity Name: Los Angeles City Fire Department
Entity Title: Not reported
Affiliation Address: 200 North Main Street, Room 1780
Affiliation City: Los Angeles
Affiliation State: CA
Affiliation Country: Not reported
Affiliation Zip: 90012
Affiliation Phone: (213) 978-3680,

Affiliation Type Desc: Document Preparer
Entity Name: Tom Robins
Entity Title: Not reported
Affiliation Address: Not reported
Affiliation City: Not reported
Affiliation State: Not reported
Affiliation Country: Not reported
Affiliation Zip: Not reported
Affiliation Phone: ,

Affiliation Type Desc: Environmental Contact
Entity Name: Tom Robins
Entity Title: Not reported
Affiliation Address: 4130 Cover Street
Affiliation City: Long Beach
Affiliation State: CA
Affiliation Country: Not reported
Affiliation Zip: 90808
Affiliation Phone: ,

Affiliation Type Desc: Legal Owner
Entity Name: UP2 Holdings, LLC
Entity Title: Not reported
Affiliation Address: 4130 Cover Street
Affiliation City: Long Beach
Affiliation State: CA
Affiliation Country: United States
Affiliation Zip: 90808
Affiliation Phone: (310) 323-3992,

Map ID
 Direction
 Distance
 Elevation

MAP FINDINGS

Site

Database(s)

EDR ID Number
 EPA ID Number

UP2 HOLDINGS, LLC 0241 (Continued)

S123535400

Affiliation Type Desc: UST Permit Applicant
 Entity Name: Bhupinder S. Mac
 Entity Title: President
 Affiliation Address: Not reported
 Affiliation City: Not reported
 Affiliation State: Not reported
 Affiliation Country: Not reported
 Affiliation Zip: Not reported
 Affiliation Phone: (818) 710-8212,

Affiliation Type Desc: UST Property Owner Name
 Entity Name: Woodland Hills Car Wash, Inc.
 Entity Title: Not reported
 Affiliation Address: 5960 Canoga Avenue
 Affiliation City: Woodland Hills
 Affiliation State: CA
 Affiliation Country: United States
 Affiliation Zip: 91367
 Affiliation Phone: (213) 694-9157,

Affiliation Type Desc: UST Tank Owner
 Entity Name: UP2 Holdings, LLC
 Entity Title: Not reported
 Affiliation Address: 4130 Cover Street
 Affiliation City: Long Beach
 Affiliation State: CA
 Affiliation Country: United States
 Affiliation Zip: 90808
 Affiliation Phone: (310) 323-3992,

L109 UNOCAL
ESE 20905 VENTURA BLVD
1/8-1/4 WOODLAND HILLS, CA 91367
0.242 mi.
1279 ft.

SWEEPS UST S103641112
CHMIRS N/A

Site 16 of 18 in cluster L

Relative: SWEEPS UST:
Higher Name: UNOCAL
Actual: Address: 20905 VENTURA BLVD
903 ft. City: WOODLAND HILLS
 Status: Active
 Comp Number: 8159
 Number: 1
 Board Of Equalization: Not reported
 Referral Date: 04-10-93
 Action Date: 04-10-93
 Created Date: 04-10-93
 Owner Tank Id: Not reported
 SWRCB Tank Id: Not reported
 Tank Status: Not reported
 Capacity: Not reported
 Active Date: Not reported
 Tank Use: Not reported
 STG: Not reported
 Content: Not reported
 Number Of Tanks: Not reported

Map ID
Direction
Distance
Elevation

MAP FINDINGS

Site

Database(s)

EDR ID Number
EPA ID Number

UNOCAL (Continued)

S103641112

CHMIRS:
Name: Not reported
Address: 20905 VENTURA BLVD
City,State,Zip: WOODLAND HILLS, CA
OES Incident Number: 8-3126
OES notification: 07/10/1998
OES Date: Not reported
OES Time: Not reported
Date Completed: Not reported
Property Use: Not reported
Agency Id Number: Not reported
Agency Incident Number: Not reported
Time Notified: Not reported
Time Completed: Not reported
Surrounding Area: Not reported
Estimated Temperature: Not reported
Property Management: Not reported
More Than Two Substances Involved?: Not reported
Resp Agncy Personel # Of Decontaminated: Not reported
Responding Agency Personel # Of Injuries: Not reported
Responding Agency Personel # Of Fatalities: Not reported
Others Number Of Decontaminated: Not reported
Others Number Of Injuries: Not reported
Others Number Of Fatalities: Not reported
Vehicle Make/year: Not reported
Vehicle License Number: Not reported
Vehicle State: Not reported
Vehicle Id Number: Not reported
CA DOT PUC/ICC Number: Not reported
Company Name: Not reported
Reporting Officer Name/ID: Not reported
Report Date: Not reported
Facility Telephone: Not reported
Waterway Involved: No
Waterway: Not reported
Spill Site: Not reported
Cleanup By: Contractor
Containment: Not reported
What Happened: Not reported
Type: Not reported
Measure: Not reported
Other: Not reported
Date/Time: Not reported
Year: 1998
Agency: Spill Center
Incident Date: 7/10/199812:00:00 AM
Admin Agency: L. A. County Fire Prevention
Amount: Not reported
Contained: Yes
Site Type: Road
E Date: Not reported
Substance: Diesel
Gallons: 50
Unknown: 0
Substance #2: Not reported
Substance #3: Not reported
Evacuations: 0

Map ID
 Direction
 Distance
 Elevation

MAP FINDINGS

Site

Database(s)

EDR ID Number
 EPA ID Number

UNOCAL (Continued)

S103641112

Number of Injuries: 0
 Number of Fatalities: 0
 #1 Pipeline: Not reported
 #2 Pipeline: Not reported
 #3 Pipeline: Not reported
 #1 Vessel >= 300 Tons: Not reported
 #2 Vessel >= 300 Tons: Not reported
 #3 Vessel >= 300 Tons: Not reported
 Evacs: Not reported
 Injuries: Not reported
 Fatafs: Not reported
 Comments: Not reported
 Description: Debris in road punctured fuel tank.

L110
ESE
1/8-1/4
0.242 mi.
1279 ft.

CF UNITED CVX 0241
20905 VENTURA BLVD
WOODLAND HILLS, CA 91364

HAZNET S113130037
HAZMAT N/A
HWTS

Site 17 of 18 in cluster L

Relative:
Higher
Actual:
903 ft.

HAZNET:
 Name: CONOCO PHILLIPS #255973
 Address: 20905 VENTURA BLVD
 Address 2: Not reported
 City,State,Zip: WOODLAND HILLS, CA 91364
 Contact: JAN MCWHORTER
 Telephone: 3106027744
 Mailing Name: Not reported
 Mailing Address: 3900 KILROY AIRPORT WAY STE 210

Year: 2010
 Gepaid: CAL000278074
 TSD EPA ID: CAD982444481
 CA Waste Code: 134 - Aqueous solution with total organic residues less than 10 percent
 Disposal Method: H141 - Storage, Bulking, And/Or Transfer Off Site--No Treatment/Reovery (H010-H129) Or (H131-H135)
 Tons: 1.47

Year: 2008
 Gepaid: CAL000278074
 TSD EPA ID: CAD982444481
 CA Waste Code: 352 - Other organic solids
 Disposal Method: H010 - Metals Recovery Including Retoring,Smelting,Chemicals,Ect
 Tons: 0.2

Year: 2005
 Gepaid: CAL000278074
 TSD EPA ID: CAD982444481
 CA Waste Code: 134 - Aqueous solution with total organic residues less than 10 percent
 Disposal Method: T01 - Treatment, Tank
 Tons: 0.21

Year: 2004
 Gepaid: CAL000278074
 TSD EPA ID: CAD028409019
 CA Waste Code: 134 - Aqueous solution with total organic residues less than 10

Map ID
Direction
Distance
Elevation

MAP FINDINGS

Site

Database(s)

EDR ID Number
EPA ID Number

CF UNITED CVX 0241 (Continued)

S113130037

Disposal Method: percent
Tons: T01 - Treatment, Tank
0.1008

Year: 2004
Gepaid: CAL000278074
TSD EPA ID: CAD982444481
CA Waste Code: 134 - Aqueous solution with total organic residues less than 10 percent

Disposal Method: H01 - Transfer Station
Tons: 0.924

Additional Info:

Year: 2005
Gen EPA ID: CAL000278074

Shipment Date: 20050727
Creation Date: 11/23/2005 18:30:57
Receipt Date: 20050728
Manifest ID: 24509670
Trans EPA ID: CAD982444481
Trans Name: FILTER RECYCLING SERVICES INC
Trans 2 EPA ID: Not reported
Trans 2 Name: Not reported
TSD EPA ID: CAD982444481
Trans Name: FILTER RECYCLING SERVICES INC
TSD EPA ID: CAD982444481
TSD EPA Alt Name: Not reported
Waste Code Description: 134 - Aqueous solution with <10% total organic residues
RCRA Code: Not reported
Meth Code: T01 - Treatment, Tank
Quantity Tons: 0.21
Waste Quantity: 50
Quantity Unit: G
Additional Code 1: Not reported
Additional Code 2: Not reported
Additional Code 3: Not reported
Additional Code 4: Not reported
Additional Code 5: Not reported

Additional Info:

Year: 2004
Gen EPA ID: CAL000278074

Shipment Date: 20040702
Creation Date: 11/1/2004 12:36:11
Receipt Date: 20040705
Manifest ID: 23553701
Trans EPA ID: CAD982444481
Trans Name: FILTER RECYCLING SERVICES INC
Trans 2 EPA ID: Not reported
Trans 2 Name: Not reported
TSD EPA ID: CAD982444481
Trans Name: FILTER RECYCLING SERVICES INC
TSD EPA Alt EPA ID: CAD982444481

Map ID
Direction
Distance
Elevation

MAP FINDINGS

Site

Database(s)

EDR ID Number
EPA ID Number

CF UNITED CVX 0241 (Continued)

S113130037

TSDF Alt Name: Not reported
Waste Code Description: 134 - Aqueous solution with <10% total organic residues
RCRA Code: NONE
Meth Code: H01 - Transfer Station
Quantity Tons: 0.924
Waste Quantity: 220
Quantity Unit: G
Additional Code 1: Not reported
Additional Code 2: Not reported
Additional Code 3: Not reported
Additional Code 4: Not reported
Additional Code 5: Not reported

Shipment Date: 20040414
Creation Date: 10/14/2004 7:35:58
Receipt Date: 20040421
Manifest ID: 22507329
Trans EPA ID: CAR000031211
Trans Name: CALIFORNIA HAZARDOUS SERVICES
Trans 2 EPA ID: Not reported
Trans 2 Name: Not reported
TSDF EPA ID: CAD028409019
Trans Name: CROSBY & OVERTON INC
TSDF Alt EPA ID: CAD028409019
TSDF Alt Name: Not reported
Waste Code Description: 134 - Aqueous solution with <10% total organic residues
RCRA Code: D001
Meth Code: T01 - Treatment, Tank
Quantity Tons: 0.0504
Waste Quantity: 12
Quantity Unit: G
Additional Code 1: Not reported
Additional Code 2: Not reported
Additional Code 3: Not reported
Additional Code 4: Not reported
Additional Code 5: Not reported

Shipment Date: 20040407
Creation Date: 10/1/2004 18:31:09
Receipt Date: 20040409
Manifest ID: 22507327
Trans EPA ID: CAR000031211
Trans Name: CALIFORNIA HAZARDOUS SERVICES
Trans 2 EPA ID: Not reported
Trans 2 Name: Not reported
TSDF EPA ID: CAD028409019
Trans Name: CROSBY & OVERTON INC
TSDF Alt EPA ID: CAD028409019
TSDF Alt Name: Not reported
Waste Code Description: 134 - Aqueous solution with <10% total organic residues
RCRA Code: D001
Meth Code: T01 - Treatment, Tank
Quantity Tons: 0.0504
Waste Quantity: 12
Quantity Unit: G
Additional Code 1: Not reported
Additional Code 2: Not reported

Map ID
Direction
Distance
Elevation

MAP FINDINGS

Site

Database(s)

EDR ID Number
EPA ID Number

CF UNITED CVX 0241 (Continued)

S113130037

Additional Code 3: Not reported
Additional Code 4: Not reported
Additional Code 5: Not reported

Additional Info:

Year: 2010
Gen EPA ID: CAL000278074

Shipment Date: 20100804
Creation Date: 9/30/2010 18:30:32
Receipt Date: 20100805
Manifest ID: 007386219JJK
Trans EPA ID: CAR000172460
Trans Name: ENVIRONMENTAL LOGISTICS INC
Trans 2 EPA ID: Not reported
Trans 2 Name: Not reported
TSDf EPA ID: CAD982444481
Trans Name: FILTER RECYCLING SERVICES INC
TSDf Alt EPA ID: Not reported
TSDf Alt Name: Not reported
Waste Code Description: 134 - Aqueous solution with <10% total organic residues
RCRA Code: Not reported
Meth Code: H141 - Storage, Bulking, And/Or Transfer Off Site--No Treatment/Reovery (H010-H129) Or (H131-H135)

Quantity Tons: 1.47
Waste Quantity: 350
Quantity Unit: G
Additional Code 1: Not reported
Additional Code 2: Not reported
Additional Code 3: Not reported
Additional Code 4: Not reported
Additional Code 5: Not reported

Additional Info:

Year: 2008
Gen EPA ID: CAL000278074

Shipment Date: 20080908
Creation Date: 10/30/2008 18:30:18
Receipt Date: 20080909
Manifest ID: 004854178JJK
Trans EPA ID: CAR000172460
Trans Name: ENVIRONMENTAL LOGISTICS INC
Trans 2 EPA ID: Not reported
Trans 2 Name: Not reported
TSDf EPA ID: CAD982444481
Trans Name: FILTER RECYCLING SERVICES INC
TSDf Alt EPA ID: Not reported
TSDf Alt Name: Not reported
Waste Code Description: 352 - Other organic solids
RCRA Code: Not reported
Meth Code: H010 - Metals Recovery Including Retoring,Smelting,Chemicals,Ect
Quantity Tons: 0.2
Waste Quantity: 400
Quantity Unit: P
Additional Code 1: Not reported

Map ID
Direction
Distance
Elevation

MAP FINDINGS

Site

Database(s)

EDR ID Number
EPA ID Number

CF UNITED CVX 0241 (Continued)

S113130037

Additional Code 2: Not reported
Additional Code 3: Not reported
Additional Code 4: Not reported
Additional Code 5: Not reported

LOS ANGELES HM:

Name: CF UNITED CVX 0241
Address: 20905 VENTURA BLVD
City,State,Zip: WOODLAND HILLS, CA 91364
Facility ID: FA0023420
Last Run Date: 04/19/2021
Status: ACTIVE

HWTS:

Name: CONOCO PHILLIPS #255973
Address: 20905 VENTURA BLVD
Address 2: Not reported
City,State,Zip: WOODLAND HILLS, CA 91364
EPA ID: CAL000278074
Inactive Date: 06/30/2012
Create Date: 01/13/2004
Last Act Date: Not reported
Mailing Name: Not reported
Mailing Address: 3900 KILROY AIRPORT WAY STE 210
Mailing Address 2: Not reported
Mailing City,State,Zip: LONG BEACH, CA 908066817
Owner Name: PHILLIPS 66 PIPELINE LLC
Owner Address: 3900 KILROY AIRPORT WAY STE 210
Owner Address 2: Not reported
Owner City,State,Zip: LONG BEACH, CA 908066817
Contact Name: JAN MCWHORTER
Contact Address: 2650 LOMITA BLVD
Contact Address 2: Not reported
City,State,Zip: TORRANCE, CA 905050000
Facility Status: Inactive
Facility Type: PERMANENT
Category: STATE
Latitude: 34.166488
Longitude: -118.588441

NAICS:

EPA ID: CAL000278074
Create Date: 2004-01-13 11:25:19.700
NAICS Code: 44719
NAICS Description: Other Gasoline Stations
Issued EPA ID Date: 2004-01-13 11:25:19.70000
Inactive Date: 2012-06-30 00:00:00
Facility Name: CONOCO PHILLIPS #255973
Facility Address: 20905 VENTURA BLVD
Facility Address 2: Not reported
Facility City: WOODLAND HILLS
Facility County: Not reported
Facility State: CA
Facility Zip: 91364

Map ID
 Direction
 Distance
 Elevation

MAP FINDINGS

Site

Database(s)

EDR ID Number
 EPA ID Number

<p>L111 ESE 1/8-1/4 0.242 mi. 1279 ft.</p> <p>Relative: Higher</p> <p>Actual: 903 ft.</p>	<p>UP2 HOLDINGS LLC 0241 20905 VENTURA BLVD WOODLAND HILLS, CA 91364</p> <p>Site 18 of 18 in cluster L</p> <p>RCRA NonGen / NLR: Date Form Received by Agency: 20210524 Handler Name: UP2 HOLDINGS LLC 0241 Handler Address: 20905 VENTURA BLVD Handler City,State,Zip: WOODLAND HILLS, CA 91364 EPA ID: CAL000462762 Contact Name: TOM ROBINS Contact Address: 4130 COVER ST Contact City,State,Zip: LONG BEACH, CA 90808 Contact Telephone: 310-323-3992 Contact Fax: Not reported Contact Email: TOM.ROBINS@UNITEDPACIFIC.COM Contact Title: Not reported EPA Region: 09 Land Type: Not reported Federal Waste Generator Description: Not a generator, verified Non-Notifier: Not reported Biennial Report Cycle: Not reported Accessibility: Not reported Active Site Indicator: Not reported State District Owner: Not reported State District: Not reported Mailing Address: 4130 COVER ST Mailing City,State,Zip: LONG BEACH, CA 90808 Owner Name: UP2 HOLDINGS LLC 0222 Owner Type: Other Operator Name: TOM ROBINS Operator Type: Other Short-Term Generator Activity: No Importer Activity: No Mixed Waste Generator: No Transporter Activity: No Transfer Facility Activity: No Recycler Activity with Storage: No Small Quantity On-Site Burner Exemption: No Smelting Melting and Refining Furnace Exemption: No Underground Injection Control: No Off-Site Waste Receipt: No Universal Waste Indicator: No Universal Waste Destination Facility: No Federal Universal Waste: No Active Site Fed-Reg Treatment Storage and Disposal Facility: Not reported Active Site Converter Treatment storage and Disposal Facility: Not reported Active Site State-Reg Treatment Storage and Disposal Facility: Not reported Active Site State-Reg Handler: --- Federal Facility Indicator: Not reported Hazardous Secondary Material Indicator: N Sub-Part K Indicator: Not reported Commercial TSD Indicator: No Treatment Storage and Disposal Type: Not reported 2018 GPRA Permit Baseline: Not on the Baseline 2018 GPRA Renewals Baseline: Not on the Baseline Permit Renewals Workload Universe: Not reported</p>	<p>RCRA NonGen / NLR</p>	<p>1026827788 CAL000462762</p>
--	---	---------------------------------	---

Map ID
 Direction
 Distance
 Elevation

MAP FINDINGS

Site

Database(s)

EDR ID Number
 EPA ID Number

UP2 HOLDINGS LLC 0241 (Continued)

1026827788

Permit Workload Universe:	Not reported
Permit Progress Universe:	Not reported
Post-Closure Workload Universe:	Not reported
Closure Workload Universe:	Not reported
202 GPRA Corrective Action Baseline:	No
Corrective Action Workload Universe:	No
Subject to Corrective Action Universe:	No
Non-TSDFs Where RCRA CA has Been Imposed Universe:	No
TSDFs Potentially Subject to CA Under 3004 (u)/(v) Universe:	No
TSDFs Only Subject to CA under Discretionary Auth Universe:	No
Corrective Action Priority Ranking:	No NCAPS ranking
Environmental Control Indicator:	No
Institutional Control Indicator:	No
Human Exposure Controls Indicator:	N/A
Groundwater Controls Indicator:	N/A
Operating TSDF Universe:	Not reported
Full Enforcement Universe:	Not reported
Significant Non-Complier Universe:	No
Unaddressed Significant Non-Complier Universe:	No
Addressed Significant Non-Complier Universe:	No
Significant Non-Complier With a Compliance Schedule Universe:	No
Financial Assurance Required:	Not reported
Handler Date of Last Change:	20210601
Recognized Trader-Importer:	No
Recognized Trader-Exporter:	No
Importer of Spent Lead Acid Batteries:	No
Exporter of Spent Lead Acid Batteries:	No
Recycler Activity Without Storage:	No
Manifest Broker:	No
Sub-Part P Indicator:	No

Handler - Owner Operator:

Owner/Operator Indicator:	Operator
Owner/Operator Name:	TOM ROBINS
Legal Status:	Other
Date Became Current:	Not reported
Date Ended Current:	Not reported
Owner/Operator Address:	4130 COVER ST
Owner/Operator City,State,Zip:	LONG BEACH, CA 90808
Owner/Operator Telephone:	310-323-3992
Owner/Operator Telephone Ext:	Not reported
Owner/Operator Fax:	Not reported
Owner/Operator Email:	Not reported

Owner/Operator Indicator:	Owner
Owner/Operator Name:	UP2 HOLDINGS LLC 0222
Legal Status:	Other
Date Became Current:	Not reported
Date Ended Current:	Not reported
Owner/Operator Address:	4130 COVER ST
Owner/Operator City,State,Zip:	LONG BEACH, CA 90808
Owner/Operator Telephone:	310-323-3992
Owner/Operator Telephone Ext:	Not reported
Owner/Operator Fax:	Not reported
Owner/Operator Email:	Not reported

Map ID
Direction
Distance
Elevation

MAP FINDINGS

Site

Database(s)

EDR ID Number
EPA ID Number

UP2 HOLDINGS LLC 0241 (Continued)

1026827788

Historic Generators:

Receive Date: 20210524
Handler Name: UP2 HOLDINGS LLC 0241
Federal Waste Generator Description: Not a generator, verified
State District Owner: Not reported
Large Quantity Handler of Universal Waste: No
Recognized Trader Importer: No
Recognized Trader Exporter: No
Spent Lead Acid Battery Importer: No
Spent Lead Acid Battery Exporter: No
Current Record: Yes
Non Storage Recycler Activity: No
Electronic Manifest Broker: No

List of NAICS Codes and Descriptions:

NAICS Code: 447190
NAICS Description: OTHER GASOLINE STATIONS

Facility Has Received Notices of Violations:

Violations: No Violations Found

Evaluation Action Summary:

Evaluations: No Evaluations Found

**O112
NE
1/8-1/4
0.249 mi.
1317 ft.**

**KAISER PERMANENTE
5601 DE SOTO AVE
WOODLAND HILLS, CA 91367**

Site 1 of 7 in cluster O

**UST U003780925
N/A**

**Relative:
Lower**

UST:

Name: WOODLAND HILLS MEDICAL CENTER
Address: 5601 DE SOTO AVE
City,State,Zip: WOODLAND HILLS, CA 91367
Facility ID: 24509
Permitting Agency: LOS ANGELES, CITY OF
CERSID: Not reported
Latitude: 34.172342
Longitude: -118.588392

**Actual:
873 ft.**

LOS ANGELES UST:

Name: KAISER PERMANENTE
Address: 5601 DE SOTO AVE
City,State,Zip: WOODLAND HILLS, CA 91367
Facility ID: FA0012425
Last Run Date: 04/19/2021
Status: ACTIVE

Map ID
 Direction
 Distance
 Elevation

MAP FINDINGS

Site

Database(s)

EDR ID Number
 EPA ID Number

O113 **KAISER PERMANENTE**
NE **5601 N DE SOTO AVE**
1/8-1/4 **WOODLAND HILLS, CA 91367**
0.249 mi.
1317 ft.

AST **A100421371**
N/A

Relative:
Lower

AST:

Actual:
873 ft.

Site 2 of 7 in cluster O

Name: KAISER PERMANENTE
 Address: 5601 N DE SOTO AVE
 City/Zip: WOODLAND HILLS,91367
 Certified Unified Program Agencies: Not reported
 Owner: KAISER FOUNDATION HOSPITAL
 Total Gallons: Not reported
 CERSID: 10244932
 Facility ID: FA0012425
 Business Name: KAISER PERMANENTE
 Phone: (818) 719-4625
 Fax: 818-719-2126
 Mailing Address: 5601 DE SOTO AV
 Mailing Address City: WOODLAND HILLS
 Mailing Address State: CA
 Mailing Address Zip Code: 91367
 Operator Name: KAISER PERMANENTE WOODLAND HILLS MEDICAL CENER
 Operator Phone: (818) 719-4625
 Owner Phone: 5102715800
 Owner Mail Address: ONE KAISER PLAZA
 Owner State: CA
 Owner Zip Code: Not reported
 Owner Country: United States
 Property Owner Name: KAISER FOUNDATION HEALTH PLAN
 Property Owner Phone: 626-405-5000
 Property Owner Mailing Address: 393 E WALNUT ST
 Property Owner City: PASADENA
 Property Owner Stat : CA
 Property Owner Zip Code: Not reported
 Property Owner Country: United States
 EPAID: CAD982501488

O114 **KAISER FOUNDATION HOSPITALS**
NE **5601 DE SOTO AVE**
1/8-1/4 **WOODLAND HILLS, CA 91367**
0.249 mi.
1317 ft.

SWEEPS UST **S101584751**
CA FID UST **N/A**
CERS

Relative:
Lower

SWEEPS UST:

Actual:
873 ft.

Site 3 of 7 in cluster O

Name: KAISER FOUNDATION HOSPITALS
 Address: 5601 DE SOTO AVE
 City: WOODLAND HILLS
 Status: Active
 Comp Number: 5318
 Number: 1
 Board Of Equalization: Not reported
 Referral Date: 02-25-93
 Action Date: 02-17-94
 Created Date: 02-29-88
 Owner Tank Id: Not reported
 SWRCB Tank Id: Not reported
 Tank Status: Not reported
 Capacity: Not reported
 Active Date: Not reported

Map ID
Direction
Distance
Elevation

MAP FINDINGS

Site

Database(s)

EDR ID Number
EPA ID Number

KAISER FOUNDATION HOSPITALS (Continued)

S101584751

Tank Use: Not reported
STG: Not reported
Content: Not reported
Number Of Tanks: Not reported

CA FID UST:

Facility ID: 19015236
Regulated By: UTNKA
Regulated ID: Not reported
Cortese Code: Not reported
SIC Code: Not reported
Facility Phone: 2130000000
Mail To: Not reported
Mailing Address: 5601 DE SOTO AVE
Mailing Address 2: Not reported
Mailing City,St,Zip: WOODLAND HILLS 913670000
Contact: Not reported
Contact Phone: Not reported
DUNs Number: Not reported
NPDES Number: Not reported
EPA ID: Not reported
Comments: Not reported
Status: Active

CERS:

Name: KAISER FOUNDATION HOSPITALS
Address: 5601 DE SOTO AVENUE
City,State,Zip: WOODLAND HILLS, CA 91367-6701
Site ID: 475282
CERS ID: 110009546884
CERS Description: US EPA Air Emission Inventory System (EIS)

Affiliation:

Affiliation Type Desc: Environmental Contact
Entity Name: CHRISTINA MCMAHON CULLEN
Entity Title: Not reported
Affiliation Address: 5601 DESOTO AVENUE
Affiliation City: WOODLANDHILLS
Affiliation State: Not reported
Affiliation Country: Not reported
Affiliation Zip: Not reported
Affiliation Phone: ,

Affiliation Type Desc: Property Owner
Entity Name: KAISER FNDTN HLTH PLAN
Entity Title: Not reported
Affiliation Address: 393 E WALNUT ST
Affiliation City: PASADENA
Affiliation State: Not reported
Affiliation Country: Not reported
Affiliation Zip: Not reported
Affiliation Phone: ,

Affiliation Type Desc: Environmental Contact
Entity Name: ENVIR MGMT
Entity Title: Not reported
Affiliation Address: 5601 DE SOTO AVE

Map ID
 Direction
 Distance
 Elevation

MAP FINDINGS

Site

Database(s)

EDR ID Number
 EPA ID Number

KAISER FOUNDATION HOSPITALS (Continued)

S101584751

Affiliation City: WOODLANDHILLS
 Affiliation State: CA
 Affiliation Country: Not reported
 Affiliation Zip: Not reported
 Affiliation Phone: ,

 Affiliation Type Desc: UST PO Name
 Entity Name: KAISER FNDRN HOSPITALS
 Entity Title: Not reported
 Affiliation Address: ONE KAISER PLAZA
 Affiliation City: OAKLAND
 Affiliation State: Not reported
 Affiliation Country: Not reported
 Affiliation Zip: Not reported
 Affiliation Phone: ,

**O115
 NE
 1/8-1/4
 0.249 mi.
 1317 ft.**

**KAISER PERMANENTE
 5601 DE SOTO AVE.
 WOODLAND HILLS, CA 91365
 Site 4 of 7 in cluster O**

**RCRA-LQG 1000380329
 ENVIROSTOR CAD982501488
 FINDS
 ECHO
 DRYCLEANERS
 EMI**

**Relative:
 Lower
 Actual:
 873 ft.**

RCRA-LQG:
 Date Form Received by Agency: 20200228
 Handler Name: KAISER PERMANENTE
 Handler Address: 5601 DE SOTO AVE.
 Handler City,State,Zip: WOODLAND HILLS, CA 91365-0000
 EPA ID: CAD982501488
 Contact Name: KOJO ANNOR
 Contact Address: AVE.
 Contact City,State,Zip: WOODLAND HILLS, CA 91365-0000
 Contact Telephone: 818-719-4458
 Contact Fax: Not reported
 Contact Email: KOJO.A.ANNOR@KP.ORG
 Contact Title: EHS MANAGER
 EPA Region: 09
 Land Type: Private
 Federal Waste Generator Description: Large Quantity Generator
 Non-Notifier: Not reported
 Biennial Report Cycle: 2019
 Accessibility: Not reported
 Active Site Indicator: Handler Activities
 State District Owner: Not reported
 State District: Not reported
 Mailing Address: AVE.
 Mailing City,State,Zip: WOODLAND HILLS, CA 91365-0000
 Owner Name: KAISER FOUNDATION HOSPITALS
 Owner Type: Private
 Operator Name: KAISER FOUNDATION HOSPITALS
 Operator Type: Private
 Short-Term Generator Activity: No
 Importer Activity: No
 Mixed Waste Generator: No
 Transporter Activity: No
 Transfer Facility Activity: No
 Recycler Activity with Storage: No

Map ID
 Direction
 Distance
 Elevation

MAP FINDINGS

Site

Database(s)

EDR ID Number
 EPA ID Number

KAISER PERMANENTE (Continued)

1000380329

Small Quantity On-Site Burner Exemption:	No
Smelting Melting and Refining Furnace Exemption:	No
Underground Injection Control:	No
Off-Site Waste Receipt:	No
Universal Waste Indicator:	No
Universal Waste Destination Facility:	No
Federal Universal Waste:	No
Active Site Fed-Reg Treatment Storage and Disposal Facility:	Not reported
Active Site Converter Treatment storage and Disposal Facility:	Not reported
Active Site State-Reg Treatment Storage and Disposal Facility:	Not reported
Active Site State-Reg Handler:	---
Federal Facility Indicator:	Not reported
Hazardous Secondary Material Indicator:	N
Sub-Part K Indicator:	Not reported
Commercial TSD Indicator:	No
Treatment Storage and Disposal Type:	Not reported
2018 GPRA Permit Baseline:	Not on the Baseline
2018 GPRA Renewals Baseline:	Not on the Baseline
Permit Renewals Workload Universe:	Not reported
Permit Workload Universe:	Not reported
Permit Progress Universe:	Not reported
Post-Closure Workload Universe:	Not reported
Closure Workload Universe:	Not reported
202 GPRA Corrective Action Baseline:	No
Corrective Action Workload Universe:	No
Subject to Corrective Action Universe:	No
Non-TSDFs Where RCRA CA has Been Imposed Universe:	No
TSDFs Potentially Subject to CA Under 3004 (u)/(v) Universe:	No
TSDFs Only Subject to CA under Discretionary Auth Universe:	No
Corrective Action Priority Ranking:	No NCAPS ranking
Environmental Control Indicator:	No
Institutional Control Indicator:	No
Human Exposure Controls Indicator:	N/A
Groundwater Controls Indicator:	N/A
Operating TSDF Universe:	Not reported
Full Enforcement Universe:	Not reported
Significant Non-Complier Universe:	No
Unaddressed Significant Non-Complier Universe:	No
Addressed Significant Non-Complier Universe:	No
Significant Non-Complier With a Compliance Schedule Universe:	No
Financial Assurance Required:	Not reported
Handler Date of Last Change:	20201015
Recognized Trader-Importer:	No
Recognized Trader-Exporter:	No
Importer of Spent Lead Acid Batteries:	No
Exporter of Spent Lead Acid Batteries:	No
Recycler Activity Without Storage:	No
Manifest Broker:	No
Sub-Part P Indicator:	No

Biennial: List of Years

Year: 2019

[Click Here for Biennial Reporting System Data:](#)

Year: 2017

Map ID
Direction
Distance
Elevation

MAP FINDINGS

Site

Database(s)

EDR ID Number
EPA ID Number

KAISER PERMANENTE (Continued)

1000380329

[Click Here for Biennial Reporting System Data:](#)

Hazardous Waste Summary:

Waste Code:	D001
Waste Description:	IGNITABLE WASTE
Waste Code:	D002
Waste Description:	CORROSIVE WASTE
Waste Code:	D004
Waste Description:	ARSENIC
Waste Code:	D007
Waste Description:	CHROMIUM
Waste Code:	D008
Waste Description:	LEAD
Waste Code:	D009
Waste Description:	MERCURY
Waste Code:	D010
Waste Description:	SELENIUM
Waste Code:	D011
Waste Description:	SILVER
Waste Code:	D013
Waste Description:	LINDANE (1,2,3,4,5,6-HEXA-CHLOROCYCLOHEXANE, GAMMA ISOMER)
Waste Code:	F003
Waste Description:	THE FOLLOWING SPENT NONHALOGENATED SOLVENTS: XYLENE, ACETONE, ETHYL ACETATE, ETHYL BENZENE, ETHYL ETHER, METHYL ISOBUTYL KETONE, N-BUTYL ALCOHOL, CYCLOHEXANONE, AND METHANOL; ALL SPENT SOLVENT MIXTURES/BLENDS CONTAINING, BEFORE USE, ONLY THE ABOVE SPENT NONHALOGENATED SOLVENTS; AND ALL SPENT SOLVENT MIXTURES/BLENDS CONTAINING, BEFORE USE, ONE OR MORE OF THE ABOVE NONHALOGENATED SOLVENTS, AND A TOTAL OF TEN PERCENT OR MORE (BY VOLUME) OF ONE OR MORE OF THOSE SOLVENTS LISTED IN F001, F002, F004, AND F005; AND STILL BOTTOMS FROM THE RECOVERY OF THESE SPENT SOLVENTS AND SPENT SOLVENT MIXTURES.
Waste Code:	P012
Waste Description:	ARSENIC OXIDE AS2O3 (OR) ARSENIC TRIOXIDE
Waste Code:	U010
Waste Description:	AZIRINO [2',3':3,4]PYRROLO[1,2-A]INDOLE-4,7-DIONE, 6-AMINO-8-[[[(AMINOCARBONYL)OXY]METHYL]-1,1A,2,8,8A,8B-HEXAHYDRO-8A-MET HOXY-5-METHYL-, [1AS-(1AALPHA, 8BETA, 8AALPHA, 8BALPHA)]- (OR) MITOMYCIN C
Waste Code:	U035
Waste Description:	BENZENEBUTANOIC ACID, 4-[BIS(2-CHLOROETHYL)AMINO]- (OR) CHLORAMBUCIL
Waste Code:	U058
Waste Description:	2H-1,3,2-OXAZAPHOSPHORIN-2-AMINE, N,N-BIS(2-CHLOROETHYL)TETRAHYDRO-,

Map ID
Direction
Distance
Elevation

MAP FINDINGS

Site

Database(s)

EDR ID Number
EPA ID Number

KAISER PERMANENTE (Continued)

1000380329

2-OXIDE (OR) CYCLOPHOSPHAMIDE

Waste Code: U059
Waste Description: 5,12-NAPHTHACENEDIONE,
8-ACETYL-10-[(3-AMINO-2,3,6-TRIDEOXY)-ALPHA-L-LYXO-HEXOPYRANOSYL)OXY]-
7,8,9,10-TETRAHYDRO-6,8,11-TRIHYDROXY-1-METHOXY-, (8S-CIS)- (OR)
DAUNOMYCIN

Waste Code: U150
Waste Description: L-PHENYLALANINE, 4-[BIS(2-CHLOROETHYL)AMINO]- (OR) MELPHALAN

Waste Code: U206
Waste Description: D-GLUCOSE, 2-DEOXY-2-[(METHYLNITROSOAMINO)-CARBONYL]AMINO]- (OR)
GLUCOPYRANOSE, 2-DEOXY-2-(3-METHYL-3-NITROSOUREIDO)-,D- (OR)
STREPTOZOTOCIN

Waste Code: U237
Waste Description: 2,4-(1H,3H)-PYRIMIDINEDIONE, 5-[BIS(2-CHLOROETHYL)AMINO]- (OR) URACIL
MUSTARD

Handler - Owner Operator:

Owner/Operator Indicator: Owner
Owner/Operator Name: KAISER FOUNDATION HOSP
Legal Status: Private
Date Became Current: Not reported
Date Ended Current: Not reported
Owner/Operator Address: NOT REQUIRED
Owner/Operator City,State,Zip: NOT REQUIRED, ME 99999
Owner/Operator Telephone: 415-555-1212
Owner/Operator Telephone Ext: Not reported
Owner/Operator Fax: Not reported
Owner/Operator Email: Not reported

Owner/Operator Indicator: Owner
Owner/Operator Name: KAISER FOUNDATION HOSPITALS
Legal Status: Private
Date Became Current: 19850101
Date Ended Current: Not reported
Owner/Operator Address: ONE KAISER PLAZA
Owner/Operator City,State,Zip: OAKLAND, CA 94612
Owner/Operator Telephone: 510-271-5800
Owner/Operator Telephone Ext: Not reported
Owner/Operator Fax: Not reported
Owner/Operator Email: Not reported

Owner/Operator Indicator: Operator
Owner/Operator Name: KAISER FOUNDATION HOSPITALS
Legal Status: Private
Date Became Current: 19850101
Date Ended Current: Not reported
Owner/Operator Address: ONE KAISER PLAZA
Owner/Operator City,State,Zip: OAKLAND, CA 94612
Owner/Operator Telephone: 510-271-5800
Owner/Operator Telephone Ext: Not reported
Owner/Operator Fax: Not reported
Owner/Operator Email: Not reported

Map ID
Direction
Distance
Elevation

MAP FINDINGS

Site

Database(s)

EDR ID Number
EPA ID Number

KAISER PERMANENTE (Continued)

1000380329

Owner/Operator Indicator: Owner
Owner/Operator Name: KAISER FOUNDATION HOSPITALS
Legal Status: Private
Date Became Current: 19850101
Date Ended Current: Not reported
Owner/Operator Address: ONE KAISER PLAZA
Owner/Operator City,State,Zip: OAKLAND, CA 94612
Owner/Operator Telephone: 510-271-5800
Owner/Operator Telephone Ext: Not reported
Owner/Operator Fax: Not reported
Owner/Operator Email: Not reported

Owner/Operator Indicator: Operator
Owner/Operator Name: KAISER FOUNDATION HOSPITALS
Legal Status: Private
Date Became Current: 19850101
Date Ended Current: Not reported
Owner/Operator Address: ONE KAISER PLAZA
Owner/Operator City,State,Zip: OAKLAND, CA 94612
Owner/Operator Telephone: 510-271-5800
Owner/Operator Telephone Ext: Not reported
Owner/Operator Fax: Not reported
Owner/Operator Email: Not reported

Owner/Operator Indicator: Operator
Owner/Operator Name: NOT REQUIRED
Legal Status: Private
Date Became Current: Not reported
Date Ended Current: Not reported
Owner/Operator Address: NOT REQUIRED
Owner/Operator City,State,Zip: NOT REQUIRED, ME 99999
Owner/Operator Telephone: 415-555-1212
Owner/Operator Telephone Ext: Not reported
Owner/Operator Fax: Not reported
Owner/Operator Email: Not reported

Historic Generators:

Receive Date: 20180427
Handler Name: KAISER PERMANENTE
Federal Waste Generator Description: Large Quantity Generator
State District Owner: Not reported
Large Quantity Handler of Universal Waste: No
Recognized Trader Importer: No
Recognized Trader Exporter: No
Spent Lead Acid Battery Importer: No
Spent Lead Acid Battery Exporter: No
Current Record: No
Non Storage Recycler Activity: No
Electronic Manifest Broker: No

Receive Date: 20200228
Handler Name: KAISER PERMANENTE
Federal Waste Generator Description: Large Quantity Generator
State District Owner: Not reported
Large Quantity Handler of Universal Waste: No
Recognized Trader Importer: No
Recognized Trader Exporter: No

Map ID
Direction
Distance
Elevation

MAP FINDINGS

Site

Database(s)

EDR ID Number
EPA ID Number

KAISER PERMANENTE (Continued)

1000380329

Spent Lead Acid Battery Importer:	No
Spent Lead Acid Battery Exporter:	No
Current Record:	Yes
Non Storage Recycler Activity:	No
Electronic Manifest Broker:	No
Receive Date:	19900104
Handler Name:	KAISER PERMANENTE MEDICAL CTR
Federal Waste Generator Description:	Small Quantity Generator
State District Owner:	CA
Large Quantity Handler of Universal Waste:	No
Recognized Trader Importer:	No
Recognized Trader Exporter:	No
Spent Lead Acid Battery Importer:	No
Spent Lead Acid Battery Exporter:	No
Current Record:	No
Non Storage Recycler Activity:	Not reported
Electronic Manifest Broker:	Not reported

List of NAICS Codes and Descriptions:

NAICS Code:	621112
NAICS Description:	OFFICES OF PHYSICIANS, MENTAL HEALTH SPECIALISTS
NAICS Code:	621491
NAICS Description:	HMO MEDICAL CENTERS

Facility Has Received Notices of Violations:

Violations: No Violations Found

Evaluation Action Summary:

Evaluations: No Evaluations Found

ENVIROSTOR:

Name:	KAISER PERMANENTE - WOODLAND HILLS
Address:	5601 DE SOTO AVENUE
City,State,Zip:	WOODLAND HILLS, CA 91365
Facility ID:	71003093
Status:	Refer: Other Agency
Status Date:	Not reported
Site Code:	Not reported
Site Type:	Tiered Permit
Site Type Detailed:	Tiered Permit
Acres:	Not reported
NPL:	NO
Regulatory Agencies:	NONE SPECIFIED
Lead Agency:	NONE SPECIFIED
Program Manager:	Not reported
Supervisor:	Not reported
Division Branch:	Cleanup Chatsworth
Assembly:	45
Senate:	27
Special Program:	Not reported
Restricted Use:	NO
Site Mgmt Req:	NONE SPECIFIED

Map ID
Direction
Distance
Elevation

MAP FINDINGS

Site

Database(s)

EDR ID Number
EPA ID Number

KAISER PERMANENTE (Continued)

1000380329

Funding: Not reported
Latitude: 34.17099
Longitude: -118.5897
APN: NONE SPECIFIED
Past Use: NONE SPECIFIED
Potential COC: NONE SPECIFIED
Confirmed COC: NONE SPECIFIED
Potential Description: NONE SPECIFIED
Alias Name: CAD982501488
Alias Type: EPA Identification Number
Alias Name: 110009546884
Alias Type: EPA (FRS #)
Alias Name: 71003093
Alias Type: Envirostor ID Number

Completed Info:

Completed Area Name: Not reported
Completed Sub Area Name: Not reported
Completed Document Type: Not reported
Completed Date: Not reported
Comments: Not reported

Future Area Name: Not reported
Future Sub Area Name: Not reported
Future Document Type: Not reported
Future Due Date: Not reported
Schedule Area Name: Not reported
Schedule Sub Area Name: Not reported
Schedule Document Type: Not reported
Schedule Due Date: Not reported
Schedule Revised Date: Not reported

FINDS:

Registry ID: 110060816737

[Click Here:](#)

Environmental Interest/Information System:

US National Pollutant Discharge Elimination System (NPDES) module of the Compliance Information System (ICIS) tracks surface water permits issued under the Clean Water Act. Under NPDES, all facilities that discharge pollutants from any point source into waters of the United States are required to obtain a permit. The permit will likely contain limits on what can be discharged, impose monitoring and reporting requirements, and include other provisions to ensure that the discharge does not adversely affect water quality.

Registry ID: 110009546884

[Click Here:](#)

Environmental Interest/Information System:

California Hazardous Waste Tracking System - Datamart (HWTS-DATAMART) provides California with information on hazardous waste shipments for generators, transporters, and treatment, storage, and disposal facilities.

HAZARDOUS AIR POLLUTANT MAJOR

RCRAInfo is a national information system that supports the Resource Conservation and Recovery Act (RCRA) program through the tracking of

Map ID
Direction
Distance
Elevation

MAP FINDINGS

Site

Database(s)

EDR ID Number
EPA ID Number

KAISER PERMANENTE (Continued)

1000380329

events and activities related to facilities that generate, transport, and treat, store, or dispose of hazardous waste. RCRAInfo allows RCRA program staff to track the notification, permit, compliance, and corrective action activities required under RCRA.

STATE MASTER
HAZARDOUS WASTE BIENNIAL REPORTER

[Click this hyperlink](#) while viewing on your computer to access additional FINDS: detail in the EDR Site Report.

ECHO:

Envid: 1000380329
Registry ID: 110009546884
DFR URL: <http://echo.epa.gov/detailed-facility-report?fid=110009546884>
Name: KAISER FOUNDATION HOSPITALS
Address: 5601 DE SOTO AVENUE
City,State,Zip: WOODLAND HILLS, CA 91367

DRYCLEAN SOUTH COAST:

Name: KAISER FOUNDATION HOSPITAL
Address: 5601 DE SOTO
City,State,Zip: WOODLAND HILLS, CA 91367
Facility ID: 49572
Application Number: 135688
Permit Number: M52188
Status: A
Representative Name: ROBERT SWAN
Representative Telephone: 818 7194092
Permit Status: INACTIVE
BCAT Number: 043902
BCAT Description: I C E (>500 HP) EM ELEC GEN DIESEL
CCAT Number: 02
CCAT Description: ADSORBER (DRY CLEANING) REGENERATIVE
UTM East: 353.60800171
UTM North: 3782.1799316
Application Date: 08/07/1985
PO Issue Date: 05/30/1986
NAICS Code: 622110
SIC Code: 8060

EMI:

Name: KAISER FOUNDATION HOSPITAL
Address: 5601 DE SOTO
City,State,Zip: WOODLAND HILLS, CA 913650000
Year: 1987
County Code: 19
Air Basin: SC
Facility ID: 49572
Air District Name: SC
SIC Code: 8062
Air District Name: SOUTH COAST AQMD
Community Health Air Pollution Info System: Not reported
Consolidated Emission Reporting Rule: Not reported
Total Organic Hydrocarbon Gases Tons/Yr: 0
Reactive Organic Gases Tons/Yr: 0
Carbon Monoxide Emissions Tons/Yr: 1
NOX - Oxides of Nitrogen Tons/Yr: 3

Map ID
Direction
Distance
Elevation

MAP FINDINGS

Site

Database(s)

EDR ID Number
EPA ID Number

KAISER PERMANENTE (Continued)

1000380329

SOX - Oxides of Sulphur Tons/Yr: 0
Particulate Matter Tons/Yr: 0
Part. Matter 10 Micrometers and Smlr Tons/Yr:0

Name: KAISER FOUNDATION HOSPITAL
Address: 5601 DE SOTO
City,State,Zip: WOODLAND HILLS, CA 913650000
Year: 1990
County Code: 19
Air Basin: SC
Facility ID: 49572
Air District Name: SC
SIC Code: 8062
Air District Name: SOUTH COAST AQMD
Community Health Air Pollution Info System: Not reported
Consolidated Emission Reporting Rule: Not reported
Total Organic Hydrocarbon Gases Tons/Yr: 3
Reactive Organic Gases Tons/Yr: 0
Carbon Monoxide Emissions Tons/Yr: 1
NOX - Oxides of Nitrogen Tons/Yr: 2
SOX - Oxides of Sulphur Tons/Yr: 0
Particulate Matter Tons/Yr: 0
Part. Matter 10 Micrometers and Smlr Tons/Yr:0

Name: KAISER FOUNDATION HOSPITAL
Address: 5601 DE SOTO
City,State,Zip: WOODLAND HILLS, CA 913650000
Year: 1996
County Code: 19
Air Basin: SC
Facility ID: 49572
Air District Name: SC
SIC Code: 8011
Air District Name: SOUTH COAST AQMD
Community Health Air Pollution Info System: Not reported
Consolidated Emission Reporting Rule: Not reported
Total Organic Hydrocarbon Gases Tons/Yr: 2
Reactive Organic Gases Tons/Yr: 1
Carbon Monoxide Emissions Tons/Yr: 4
NOX - Oxides of Nitrogen Tons/Yr: 14
SOX - Oxides of Sulphur Tons/Yr: 0
Particulate Matter Tons/Yr: 1
Part. Matter 10 Micrometers and Smlr Tons/Yr:1

Name: KAISER FOUNDATION HOSPITAL
Address: 5601 DE SOTO
City,State,Zip: WOODLAND HILLS, CA 913650000
Year: 1997
County Code: 19
Air Basin: SC
Facility ID: 49572
Air District Name: SC
SIC Code: 8062
Air District Name: SOUTH COAST AQMD
Community Health Air Pollution Info System: Not reported
Consolidated Emission Reporting Rule: Not reported
Total Organic Hydrocarbon Gases Tons/Yr: 3

Map ID
Direction
Distance
Elevation

MAP FINDINGS

Site

Database(s)

EDR ID Number
EPA ID Number

KAISER PERMANENTE (Continued)

1000380329

Reactive Organic Gases Tons/Yr: 3
Carbon Monoxide Emissions Tons/Yr: 2
NOX - Oxides of Nitrogen Tons/Yr: 7
SOX - Oxides of Sulphur Tons/Yr: 0
Particulate Matter Tons/Yr: 0
Part. Matter 10 Micrometers and Smlr Tons/Yr:0

Name: KAISER FOUNDATION HOSPITAL
Address: 5601 DE SOTO
City,State,Zip: WOODLAND HILLS, CA 913650000
Year: 1998
County Code: 19
Air Basin: SC
Facility ID: 49572
Air District Name: SC
SIC Code: 8062
Air District Name: SOUTH COAST AQMD
Community Health Air Pollution Info System: Not reported
Consolidated Emission Reporting Rule: Not reported
Total Organic Hydrocarbon Gases Tons/Yr: 4
Reactive Organic Gases Tons/Yr: 3
Carbon Monoxide Emissions Tons/Yr: 2
NOX - Oxides of Nitrogen Tons/Yr: 7
SOX - Oxides of Sulphur Tons/Yr: 0
Particulate Matter Tons/Yr: 0
Part. Matter 10 Micrometers and Smlr Tons/Yr:0

Name: KAISER FOUNDATION HOSPITAL
Address: 5601 DE SOTO
City,State,Zip: WOODLAND HILLS, CA 913650000
Year: 1999
County Code: 19
Air Basin: SC
Facility ID: 49572
Air District Name: SC
SIC Code: 8062
Air District Name: SOUTH COAST AQMD
Community Health Air Pollution Info System: Not reported
Consolidated Emission Reporting Rule: Not reported
Total Organic Hydrocarbon Gases Tons/Yr: 3
Reactive Organic Gases Tons/Yr: 3
Carbon Monoxide Emissions Tons/Yr: 2
NOX - Oxides of Nitrogen Tons/Yr: 7
SOX - Oxides of Sulphur Tons/Yr: 0
Particulate Matter Tons/Yr: 0
Part. Matter 10 Micrometers and Smlr Tons/Yr:0

Name: KAISER FOUNDATION HOSPITAL
Address: 5601 DE SOTO
City,State,Zip: WOODLAND HILLS, CA 913650000
Year: 2000
County Code: 19
Air Basin: SC
Facility ID: 49572
Air District Name: SC
SIC Code: 8062
Air District Name: SOUTH COAST AQMD

Map ID
Direction
Distance
Elevation

MAP FINDINGS

Site

Database(s)

EDR ID Number
EPA ID Number

KAISER PERMANENTE (Continued)

1000380329

Community Health Air Pollution Info System: Not reported
Consolidated Emission Reporting Rule: Not reported
Total Organic Hydrocarbon Gases Tons/Yr: 3
Reactive Organic Gases Tons/Yr: 3
Carbon Monoxide Emissions Tons/Yr: 2
NOX - Oxides of Nitrogen Tons/Yr: 7
SOX - Oxides of Sulphur Tons/Yr: 0
Particulate Matter Tons/Yr: 0
Part. Matter 10 Micrometers and Smllr Tons/Yr:0

Name: KAISER FOUNDATION HOSPITAL
Address: 5601 DE SOTO
City,State,Zip: WOODLAND HILLS, CA 913650000
Year: 2001
County Code: 19
Air Basin: SC
Facility ID: 49572
Air District Name: SC
SIC Code: 8062
Air District Name: SOUTH COAST AQMD
Community Health Air Pollution Info System: Not reported
Consolidated Emission Reporting Rule: Not reported
Total Organic Hydrocarbon Gases Tons/Yr: 1
Reactive Organic Gases Tons/Yr: 0
Carbon Monoxide Emissions Tons/Yr: 5
NOX - Oxides of Nitrogen Tons/Yr: 7
SOX - Oxides of Sulphur Tons/Yr: 0
Particulate Matter Tons/Yr: 1
Part. Matter 10 Micrometers and Smllr Tons/Yr:1

Name: KAISER FOUNDATION HOSPITAL
Address: 5601 DE SOTO
City,State,Zip: WOODLAND HILLS, CA 913650000
Year: 2002
County Code: 19
Air Basin: SC
Facility ID: 49572
Air District Name: SC
SIC Code: 8062
Air District Name: SOUTH COAST AQMD
Community Health Air Pollution Info System: Not reported
Consolidated Emission Reporting Rule: Not reported
Total Organic Hydrocarbon Gases Tons/Yr: 7
Reactive Organic Gases Tons/Yr: 3
Carbon Monoxide Emissions Tons/Yr: 1
NOX - Oxides of Nitrogen Tons/Yr: 1
SOX - Oxides of Sulphur Tons/Yr: 0
Particulate Matter Tons/Yr: 0
Part. Matter 10 Micrometers and Smllr Tons/Yr:0

Name: KAISER FOUNDATION HOSPITAL
Address: 5601 DE SOTO
City,State,Zip: WOODLAND HILLS, CA 913650000
Year: 2003
County Code: 19
Air Basin: SC
Facility ID: 49572

Map ID
Direction
Distance
Elevation

MAP FINDINGS

Site

Database(s)

EDR ID Number
EPA ID Number

KAISER PERMANENTE (Continued)

1000380329

Air District Name: SC
SIC Code: 8062
Air District Name: SOUTH COAST AQMD
Community Health Air Pollution Info System: Not reported
Consolidated Emission Reporting Rule: Not reported
Total Organic Hydrocarbon Gases Tons/Yr: 7
Reactive Organic Gases Tons/Yr: 3
Carbon Monoxide Emissions Tons/Yr: 1
NOX - Oxides of Nitrogen Tons/Yr: 1
SOX - Oxides of Sulphur Tons/Yr: 0
Particulate Matter Tons/Yr: 0
Part. Matter 10 Micrometers and Smllr Tons/Yr:0

Name: KAISER FOUNDATION HOSPITAL
Address: 5601 DE SOTO
City,State,Zip: WOODLAND HILLS, CA 913650000
Year: 2004
County Code: 19
Air Basin: SC
Facility ID: 49572
Air District Name: SC
SIC Code: 8062
Air District Name: SOUTH COAST AQMD
Community Health Air Pollution Info System: Not reported
Consolidated Emission Reporting Rule: Not reported
Total Organic Hydrocarbon Gases Tons/Yr: 6.6761875
Reactive Organic Gases Tons/Yr: 2.67
Carbon Monoxide Emissions Tons/Yr: 0.625
NOX - Oxides of Nitrogen Tons/Yr: 1.353
SOX - Oxides of Sulphur Tons/Yr: 0.01568
Particulate Matter Tons/Yr: 0.0991
Part. Matter 10 Micrometers and Smllr Tons/Yr:0.1

Name: KAISER FOUNDATION HOSPITAL
Address: 5601 DE SOTO
City,State,Zip: WOODLAND HILLS, CA 913650000
Year: 2005
County Code: 19
Air Basin: SC
Facility ID: 49572
Air District Name: SC
SIC Code: 8062
Air District Name: SOUTH COAST AQMD
Community Health Air Pollution Info System: Not reported
Consolidated Emission Reporting Rule: Not reported
Total Organic Hydrocarbon Gases Tons/Yr: .24129
Reactive Organic Gases Tons/Yr: .122775472
Carbon Monoxide Emissions Tons/Yr: 2.9018
NOX - Oxides of Nitrogen Tons/Yr: 4.016
SOX - Oxides of Sulphur Tons/Yr: .02868
Particulate Matter Tons/Yr: .2991
Part. Matter 10 Micrometers and Smllr Tons/Yr:.297483

Name: KAISER FOUNDATION HOSPITAL
Address: 5601 DE SOTO
City,State,Zip: WOODLAND HILLS, CA 913650000
Year: 2006

Map ID
Direction
Distance
Elevation

MAP FINDINGS

Site

Database(s)

EDR ID Number
EPA ID Number

KAISER PERMANENTE (Continued)

1000380329

County Code: 19
Air Basin: SC
Facility ID: 49572
Air District Name: SC
SIC Code: 8062
Air District Name: SOUTH COAST AQMD
Community Health Air Pollution Info System: Not reported
Consolidated Emission Reporting Rule: Not reported
Total Organic Hydrocarbon Gases Tons/Yr: .6691676260159145235
Reactive Organic Gases Tons/Yr: .229
Carbon Monoxide Emissions Tons/Yr: 3.534
NOX - Oxides of Nitrogen Tons/Yr: 1.293
SOX - Oxides of Sulphur Tons/Yr: .023
Particulate Matter Tons/Yr: .457
Part. Matter 10 Micrometers and Smlr Tons/Yr: .454826

Name: KAISER FOUNDATION HOSPITAL
Address: 5601 DE SOTO
City,State,Zip: WOODLAND HILLS, CA 913650000
Year: 2007
County Code: 19
Air Basin: SC
Facility ID: 49572
Air District Name: SC
SIC Code: 8062
Air District Name: SOUTH COAST AQMD
Community Health Air Pollution Info System: Not reported
Consolidated Emission Reporting Rule: Not reported
Total Organic Hydrocarbon Gases Tons/Yr: .6629712802911969867
Reactive Organic Gases Tons/Yr: .229
Carbon Monoxide Emissions Tons/Yr: 3.534
NOX - Oxides of Nitrogen Tons/Yr: 1.293
SOX - Oxides of Sulphur Tons/Yr: .023
Particulate Matter Tons/Yr: .457
Part. Matter 10 Micrometers and Smlr Tons/Yr: .45512

Name: KAISER FOUNDATION HOSPITAL
Address: 5601 DE SOTO
City,State,Zip: WOODLAND HILLS, CA 91367
Year: 2008
County Code: 19
Air Basin: SC
Facility ID: 49572
Air District Name: SC
SIC Code: 8062
Air District Name: SOUTH COAST AQMD
Community Health Air Pollution Info System: Not reported
Consolidated Emission Reporting Rule: Not reported
Total Organic Hydrocarbon Gases Tons/Yr: .5345408844306556570
Reactive Organic Gases Tons/Yr: .2057068
Carbon Monoxide Emissions Tons/Yr: 3.17
NOX - Oxides of Nitrogen Tons/Yr: 1.53938
SOX - Oxides of Sulphur Tons/Yr: .0269775
Particulate Matter Tons/Yr: .3488125
Part. Matter 10 Micrometers and Smlr Tons/Yr: .347771875

Name: KAISER FOUNDATION HOSPITAL

Map ID
Direction
Distance
Elevation

MAP FINDINGS

Site

Database(s)

EDR ID Number
EPA ID Number

KAISER PERMANENTE (Continued)

1000380329

Address: 5601 DE SOTO
City,State,Zip: WOODLAND HILLS, CA 91367
Year: 2009
County Code: 19
Air Basin: SC
Facility ID: 49572
Air District Name: SC
SIC Code: 8062
Air District Name: SOUTH COAST AQMD
Community Health Air Pollution Info System: Not reported
Consolidated Emission Reporting Rule: Not reported
Total Organic Hydrocarbon Gases Tons/Yr: 0.53140402001023002
Reactive Organic Gases Tons/Yr: 0.18665100000000001
Carbon Monoxide Emissions Tons/Yr: 3.02
NOX - Oxides of Nitrogen Tons/Yr: 1.32287
SOX - Oxides of Sulphur Tons/Yr: 2.4559999999999998E-2
Particulate Matter Tons/Yr: 0.3674999999999999
Part. Matter 10 Micrometers and Smllr Tons/Yr:0.36604500000000001

Name: KAISER FOUNDATION HOSPITAL
Address: 5601 DE SOTO
City,State,Zip: WOODLAND HILLS, CA 91367
Year: 2010
County Code: 19
Air Basin: SC
Facility ID: 49572
Air District Name: SC
SIC Code: 8062
Air District Name: SOUTH COAST AQMD
Community Health Air Pollution Info System: Not reported
Consolidated Emission Reporting Rule: Not reported
Total Organic Hydrocarbon Gases Tons/Yr: 0.73787090239016595
Reactive Organic Gases Tons/Yr: 0.25135000000000002
Carbon Monoxide Emissions Tons/Yr: 3.2256800000000001
NOX - Oxides of Nitrogen Tons/Yr: 1.72502
SOX - Oxides of Sulphur Tons/Yr: 0.0315
Particulate Matter Tons/Yr: 0.5556999999999999
Part. Matter 10 Micrometers and Smllr Tons/Yr:0.55268154000000003

Name: KAISER FOUNDATION HOSPITAL
Address: 5601 DE SOTO
City,State,Zip: WOODLAND HILLS, CA 91367
Year: 2011
County Code: 19
Air Basin: SC
Facility ID: 49572
Air District Name: SC
SIC Code: 8062
Air District Name: SOUTH COAST AQMD
Community Health Air Pollution Info System: Not reported
Consolidated Emission Reporting Rule: Not reported
Total Organic Hydrocarbon Gases Tons/Yr: 0.83161529427
Reactive Organic Gases Tons/Yr: 0.25576
Carbon Monoxide Emissions Tons/Yr: 2.91549
NOX - Oxides of Nitrogen Tons/Yr: 1.66548
SOX - Oxides of Sulphur Tons/Yr: 0.03197
Particulate Matter Tons/Yr: 0.65434

Map ID
Direction
Distance
Elevation

MAP FINDINGS

Site

Database(s)

EDR ID Number
EPA ID Number

KAISER PERMANENTE (Continued)

1000380329

Part. Matter 10 Micrometers and Smlr Tons/Yr:0.65086898

Name: KAISER FOUNDATION HOSPITAL
Address: 5601 DE SOTO
City,State,Zip: WOODLAND HILLS, CA 91367
Year: 2012
County Code: 19
Air Basin: SC
Facility ID: 49572
Air District Name: SC
SIC Code: 8062
Air District Name: SOUTH COAST AQMD
Community Health Air Pollution Info System: Not reported
Consolidated Emission Reporting Rule: Not reported
Total Organic Hydrocarbon Gases Tons/Yr: 0.82931408724
Reactive Organic Gases Tons/Yr: 0.28005
Carbon Monoxide Emissions Tons/Yr: 2.89471
NOX - Oxides of Nitrogen Tons/Yr: 2.08088
SOX - Oxides of Sulphur Tons/Yr: 0.02495
Particulate Matter Tons/Yr: 0.63983
Part. Matter 10 Micrometers and Smlr Tons/Yr:0.6356474

Name: KAISER FOUNDATION HOSPITAL
Address: 5601 DE SOTO
City,State,Zip: WOODLAND HILLS, CA 91367
Year: 2013
County Code: 19
Air Basin: SC
Facility ID: 49572
Air District Name: SC
SIC Code: 8062
Air District Name: SOUTH COAST AQMD
Community Health Air Pollution Info System: Not reported
Consolidated Emission Reporting Rule: Not reported
Total Organic Hydrocarbon Gases Tons/Yr: 0.69911292805
Reactive Organic Gases Tons/Yr: 0.26028
Carbon Monoxide Emissions Tons/Yr: 2.931
NOX - Oxides of Nitrogen Tons/Yr: 1.2298
SOX - Oxides of Sulphur Tons/Yr: 0.02347
Particulate Matter Tons/Yr: 0.50022
Part. Matter 10 Micrometers and Smlr Tons/Yr:0.49728136

Name: KAISER FOUNDATION HOSPITAL
Address: 5601 DE SOTO
City,State,Zip: WOODLAND HILLS, CA 91367
Year: 2015
County Code: 19
Air Basin: SC
Facility ID: 49572
Air District Name: SC
SIC Code: 8062
Air District Name: SOUTH COAST AQMD
Community Health Air Pollution Info System: Not reported
Consolidated Emission Reporting Rule: Not reported
Total Organic Hydrocarbon Gases Tons/Yr: 0.93808894494
Reactive Organic Gases Tons/Yr: 0.4666738
Carbon Monoxide Emissions Tons/Yr: 2.84813838

Map ID
Direction
Distance
Elevation

MAP FINDINGS

Site

Database(s)

EDR ID Number
EPA ID Number

KAISER PERMANENTE (Continued)

1000380329

NOX - Oxides of Nitrogen Tons/Yr: 1.13314325
SOX - Oxides of Sulphur Tons/Yr: 0.02402851
Particulate Matter Tons/Yr: 0.557971
Part. Matter 10 Micrometers and Smlr Tons/Yr:0.554931896

Name: KAISER FOUNDATION HOSPITAL
Address: 5601 DE SOTO
City,State,Zip: WOODLAND HILLS, CA 91367
Year: 2016
County Code: 19
Air Basin: SC
Facility ID: 49572
Air District Name: SC
SIC Code: 8062
Air District Name: SOUTH COAST AQMD
Community Health Air Pollution Info System: Not reported
Consolidated Emission Reporting Rule: Not reported
Total Organic Hydrocarbon Gases Tons/Yr: 0.69116864661
Reactive Organic Gases Tons/Yr: 0.26674
Carbon Monoxide Emissions Tons/Yr: 3.02
NOX - Oxides of Nitrogen Tons/Yr: 1.76906
SOX - Oxides of Sulphur Tons/Yr: 0.0241459
Particulate Matter Tons/Yr: 0.52
Part. Matter 10 Micrometers and Smlr Tons/Yr:0.51674

Name: KAISER FOUNDATION HOSPITAL
Address: 5601 DE SOTO
City,State,Zip: WOODLAND HILLS, CA 91367
Year: 2017
County Code: 19
Air Basin: SC
Facility ID: 49572
Air District Name: SC
SIC Code: 8062
Air District Name: SOUTH COAST AQMD
Community Health Air Pollution Info System: Not reported
Consolidated Emission Reporting Rule: Not reported
Total Organic Hydrocarbon Gases Tons/Yr: 0.55662270263
Reactive Organic Gases Tons/Yr: 0.2846
Carbon Monoxide Emissions Tons/Yr: 2.97
NOX - Oxides of Nitrogen Tons/Yr: 2.43649
SOX - Oxides of Sulphur Tons/Yr: 0.021002
Particulate Matter Tons/Yr: 0.4
Part. Matter 10 Micrometers and Smlr Tons/Yr:0.39626

Name: KAISER FOUNDATION HOSPITAL
Address: 5601 DE SOTO
City,State,Zip: WOODLAND HILLS, CA 91367
Year: 2018
County Code: 19
Air Basin: SC
Facility ID: 49572
Air District Name: SC
SIC Code: 8062
Air District Name: SOUTH COAST AQMD
Community Health Air Pollution Info System: Not reported
Consolidated Emission Reporting Rule: Not reported

Map ID
 Direction
 Distance
 Elevation

MAP FINDINGS

Site

Database(s)

EDR ID Number
 EPA ID Number

KAISER PERMANENTE (Continued)

1000380329

Total Organic Hydrocarbon Gases Tons/Yr: 0.49219574531
 Reactive Organic Gases Tons/Yr: 0.24502155
 Carbon Monoxide Emissions Tons/Yr: 2.8944955
 NOX - Oxides of Nitrogen Tons/Yr: 1.1735699
 SOX - Oxides of Sulphur Tons/Yr: 0.020512085
 Particulate Matter Tons/Yr: 0.3000116
 Part. Matter 10 Micrometers and Smlr Tons/Yr:0.299748692

Name: KAISER FOUNDATION HOSPITAL
 Address: 5601 DE SOTO
 City,State,Zip: WOODLAND HILLS, CA 91367
 Year: 2019
 County Code: 19
 Air Basin: SC
 Facility ID: 49572
 Air District Name: SC
 SIC Code: 8062
 Air District Name: SOUTH COAST AQMD
 Community Health Air Pollution Info System: Not reported
 Consolidated Emission Reporting Rule: Not reported
 Total Organic Hydrocarbon Gases Tons/Yr: 0.6095982201
 Reactive Organic Gases Tons/Yr: 0.3118165
 Carbon Monoxide Emissions Tons/Yr: 3.5033055
 NOX - Oxides of Nitrogen Tons/Yr: 1.635514
 SOX - Oxides of Sulphur Tons/Yr: 0.02458536
 Particulate Matter Tons/Yr: 0.3745656
 Part. Matter 10 Micrometers and Smlr Tons/Yr:0.3741528465

O116
NE
1/8-1/4
0.249 mi.
1317 ft.

KAISER PERMANENTE
5601 N DE SOTO AVE
WOODLAND HILLS, CA 91367
Site 5 of 7 in cluster O

CERS HAZ WASTE
CERS TANKS
CERS

S123500345
N/A

Relative:
Lower
Actual:
873 ft.

CERS HAZ WASTE:
 Name: KAISER PERMANENTE
 Address: 5601 N DE SOTO AVE
 City,State,Zip: WOODLAND HILLS, CA 91367
 Site ID: 127159
 CERS ID: 10244932
 CERS Description: Hazardous Waste Generator

CERS TANKS:
 Name: KAISER PERMANENTE
 Address: 5601 N DE SOTO AVE
 City,State,Zip: WOODLAND HILLS, CA 91367
 Site ID: 127159
 CERS ID: 10244932
 CERS Description: Aboveground Petroleum Storage

Name: KAISER PERMANENTE
 Address: 5601 N DE SOTO AVE
 City,State,Zip: WOODLAND HILLS, CA 91367
 Site ID: 127159
 CERS ID: 10244932
 CERS Description: Underground Storage Tank

Map ID
Direction
Distance
Elevation

MAP FINDINGS

Site

Database(s)

EDR ID Number
EPA ID Number

KAISER PERMANENTE (Continued)

S123500345

CERS:

Name: KAISER PERMANENTE
Address: 5601 N DE SOTO AVE
City,State,Zip: WOODLAND HILLS, CA 91367
Site ID: 127159
CERS ID: 10244932
CERS Description: Chemical Storage Facilities

Violations:

Site ID: 127159
Site Name: KAISER PERMANENTE
Violation Date: 01-18-2018
Citation: HSC 6.7 25291(a)(2) - California Health and Safety Code, Chapter 6.7, Section(s) 25291(a)(2)
Violation Description: Failure to maintain secondary containment (e.g., failure of secondary containment testing).
Violation Notes: Returned to compliance on 03/21/2018. OBSERVATION: Failure to maintain tightness of secondary containment. Approximately 2 gallons of liquid with odor and consistency of fuel discovered in both the turbine sump and fill sump. CORRECTIVE ACTION: Maintain tightness of secondary containment. Provide work order detailing the repairs and email to www.johnathan.wilson@lacity.org
Violation Division: Los Angeles City Fire Department
Violation Program: UST
Violation Source: CERS,

Site ID: 127159
Site Name: KAISER PERMANENTE
Violation Date: 02-24-2014
Citation: 22 CCR 16 66266.130 - California Code of Regulations, Title 22, Chapter 16, Section(s) 66266.130
Violation Description: Failure to properly handle, manage, label, and recycle used oil and fuel filters.
Violation Notes: Returned to compliance on 03/24/2014. OBSERVATION: Generator failed to properly handle, manage, label, and/or recycle used oil and fuel filters. Observed 1 x 55 gal - used oil container not having the hazardous waste label attached to the container; the hazardous waste label was posted on the wall next to the used oil container CORRECTIVE ACTION: Owner/Operator shall immediately comply with the Title 22 regulations with regards to the proper handling, management, labeling and recycling of used oil and fuel filters. Verify compliance with the CUPA within 30 days.
Violation Division: Los Angeles County Fire Department
Violation Program: HW
Violation Source: CERS,

Site ID: 127159
Site Name: KAISER PERMANENTE
Violation Date: 02-24-2014
Citation: 40 CFR 1 265.31 - U.S. Code of Federal Regulations, Title 40, Chapter 1, Section(s) 265.31
Violation Description: Failure to maintain and operate the facility to minimize the possibility of a fire, explosion, or any unplanned sudden or non-sudden release of hazardous waste or hazardous waste constituents to the air, soil, or surface water which could threaten human health or the environment..
Violation Notes: Returned to compliance on 03/24/2014. OBSERVATION: Facilities shall be

Map ID
Direction
Distance
Elevation

MAP FINDINGS

Site

Database(s)

EDR ID Number
EPA ID Number

KAISER PERMANENTE (Continued)

S123500345

maintained and operated to minimize the possibility of a fire, explosion, or release of hazardous waste to air, soil, or surface water which could threaten human health or the environment. - Observed accumulated dirt/debris inside used oil secondary containment container located near the cooling tower. CORRECTIVE ACTION: Immediately clean secondary containment container and manage according to Title 22 hazardous waste regulations. Submit a statement and supporting documentation explaining how this waste was managed by 3/24/2014

Violation Division: Los Angeles County Fire Department
Violation Program: HW
Violation Source: CERS,

Site ID: 127159
Site Name: KAISER PERMANENTE
Violation Date: 02-24-2014
Citation: 22 CCR 12 66262.40(a) - California Code of Regulations, Title 22, Chapter 12, Section(s) 66262.40(a)

Violation Description: Failure to maintain uniform hazardous waste manifest, consolidated manifest, or bills of lading copies for three years.

Violation Notes: Returned to compliance on 03/24/2014. OBSERVATION: Copies of hazardous waste disposal records for 2011, 2012, and 2013 were not found on site. Hazardous waste generators shall retain copies of all manifests signed off by the disposal facility and all receipts used in a consolidated manifesting procedure on site for three years and have them readily available for review. CORRECTIVE ACTION: Immediately locate a copy of all manifests and receipts for the last three years, maintain them on site, and submit copies to the CUPA by 3/24/2014

Violation Division: Los Angeles County Fire Department
Violation Program: HW
Violation Source: CERS,

Site ID: 127159
Site Name: KAISER PERMANENTE
Violation Date: 02-09-2021
Citation: 23 CCR 16 2636(f)(2) - California Code of Regulations, Title 23, Chapter 16, Section(s) 2636(f)(2)

Violation Description: Failure of the functional line leak detector (LLD) monitoring pressurized piping to meet one or more of the following requirements: Monitored at least hourly with the capability of detecting a release of 3.0 gallons per hour leak at 10 pounds per square inch and restrict or shut off the flow of product through the piping when a leak is detected.

Violation Notes: Returned to compliance on 02/09/2021. OBSERVATION: The diesel leak detector failed during the Monitor Certification on 1/11/21. CORRECTIVE ACTION: Pull permit if needed and repair/replace the diesel line leak detector and submit the passing retest results to johnathan.wilson@lacity.org.

Violation Division: Los Angeles City Fire Department
Violation Program: UST
Violation Source: CERS,

Site ID: 127159
Site Name: KAISER PERMANENTE
Violation Date: 02-24-2014
Citation: HSC 6.67 Multiple - California Health and Safety Code, Chapter 6.67, Section(s) Multiple

Map ID
Direction
Distance
Elevation

MAP FINDINGS

Site

Database(s)

EDR ID Number
EPA ID Number

KAISER PERMANENTE (Continued)

S123500345

Violation Description: Haz Waste Generator Program - Administration/Documentation - General
Violation Notes: Returned to compliance on 03/24/2014. OBSERVATION: The Owner/Operator failed to obtain or no longer has an active hazardous waste generator permit. CORRECTIVE ACTION: The Owner/Operator shall immediately apply to receive a new or renewed hazardous waste generator permit and maintain that permit as active as long as the facility is in operation and continues to generate hazardous waste.

Violation Division: Los Angeles County Fire Department
Violation Program: HW
Violation Source: CERS,

Site ID: 127159
Site Name: KAISER PERMANENTE
Violation Date: 01-07-2019
Citation: 23 CCR 16 2712 - California Code of Regulations, Title 23, Chapter 16, Section(s) 2712

Violation Description: Failure to comply with any of the applicable requirements of the permit issued for the operation of the UST system.
Violation Notes: Returned to compliance on 01/25/2019. OBSERVATION: Failure to obtain a permit for the installation of the Veeder Root electronic line leak detector (PLLD). CORRECTIVE ACTION: Obtain a permit with LAFD Plan Check for the install of the PLLD.

Violation Division: Los Angeles City Fire Department
Violation Program: UST
Violation Source: CERS,

Site ID: 127159
Site Name: KAISER PERMANENTE
Violation Date: 02-24-2014
Citation: 22 CCR 12 66262.34(f) - California Code of Regulations, Title 22, Chapter 12, Section(s) 66262.34(f)

Violation Description: Failure to properly label hazardous waste accumulation containers with the following requirements: "Hazardous Waste", name and address of the generator, physical and chemical characteristics of the Hazardous Waste, and starting accumulation date.

Violation Notes: Returned to compliance on 03/24/2014. OBSERVATION: All hazardous waste containers shall be marked with the following information: 1) the words Hazardous Waste ; 2) name and address of generator; 3) hazardous properties; 4) physical state; 5) composition (contents); 6) accumulation start date. - Observed 2 x 10 gal - chemo trace waste containers unlabeled. - Observed 1 x 10 gal - pharmaceutical waste container unlabeled. The containers were located in the outpatient pharmacy and IV room CORRECTIVE ACTION: Immediately label these containers and ensure that all hazardous waste containers are marked with all the required information.

Violation Division: Los Angeles County Fire Department
Violation Program: HW
Violation Source: CERS,

Evaluation:
Eval General Type: Other/Unknown
Eval Date: 01-18-2017
Violations Found: No
Eval Type: Other, not routine, done by local agency
Eval Notes: Reviewed and attached SB989 retest results from permitted repair. Test dated 11/28/16.
Eval Division: Los Angeles City Fire Department

Map ID
Direction
Distance
Elevation

MAP FINDINGS

Site

Database(s)

EDR ID Number
EPA ID Number

KAISER PERMANENTE (Continued)

S123500345

Eval Program: UST
Eval Source: CERS,

Eval General Type: Other/Unknown
Eval Date: 02-09-2021
Violations Found: Yes
Eval Type: Other, not routine, done by local agency
Eval Notes: Report emailed to: KOJO A ANNOR (818) 719-4458 kojo.a.annor@kp.org
Eval Division: Los Angeles City Fire Department
Eval Program: UST
Eval Source: CERS,

Eval General Type: Other/Unknown
Eval Date: 03-01-2021
Violations Found: No
Eval Type: Other, not routine, done by local agency
Eval Notes: Reviewed and attached leak detector retest dated 2/8/21. Passing test result.
Eval Division: Los Angeles City Fire Department
Eval Program: UST
Eval Source: CERS,

Eval General Type: Other/Unknown
Eval Date: 03-11-2020
Violations Found: No
Eval Type: Other, not routine, done by local agency
Eval Notes: Reviewed and attached MC and spill bucket results dated 1/27/20. No failures noted.
Eval Division: Los Angeles City Fire Department
Eval Program: UST
Eval Source: CERS,

Eval General Type: Other/Unknown
Eval Date: 11-28-2016
Violations Found: No
Eval Type: Other, not routine, done by local agency
Eval Notes: Returned the failed secondary test results to compliance today by finalizing the permit. Verified repairs with passing retest result to the fill sump.
Eval Division: Los Angeles City Fire Department
Eval Program: UST
Eval Source: CERS,

Eval General Type: Compliance Evaluation Inspection
Eval Date: 01-28-2020
Violations Found: No
Eval Type: Routine done by local agency
Eval Notes: Inspector Wilson LAFD, on site this date to conduct routine inspection of underground storage tank. Consent to enter, inspect and take photographs was given on this date by Chief Engineer Ryan Hawkins. Monitoring system certification was not conducted at this time. Sumps and UDCs were opened by Mark Riley with Belshire. Tester provided the following certifications: Mark Riley of Belshire ICC: 5258610 EXP: 1/4/2021 VR: #A29690 EXP: 10/19/2020 VMI: 1791 EXP: 1/31/2020 Tank Owner: Kaiser Hosp Tank Operator: Kaiser Hosp Number of Tanks: One 40,000 gallon double wall VPH diesel UST (suction system for back up generator) Monitoring System: Veeder Root TLS350 Annular Space

Map ID
Direction
Distance
Elevation

MAP FINDINGS

Site

Database(s)

EDR ID Number
EPA ID Number

KAISER PERMANENTE (Continued)

S123500345

Sensors: 303 Piping Sump Sensors: 208 Fill Sump Sensors: 208 UDCs
Sensors: none Leak detectors: Veeder Root PLLD installed a few months ago, still awaiting permit Overfill Protection: flappers and audible/visual Financial Responsibility Expiration Date: 4/30/20 Designated [Truncated]

Eval Division: Los Angeles City Fire Department
Eval Program: UST
Eval Source: CERS,

Eval General Type: Compliance Evaluation Inspection
Eval Date: 02-17-2021
Violations Found: No
Eval Type: Routine done by local agency
Eval Notes: Kojo Annor, EHS Manager
Eval Division: Los Angeles County Fire Department
Eval Program: HW
Eval Source: CERS,

Eval General Type: Compliance Evaluation Inspection
Eval Date: 02-24-2014
Violations Found: Yes
Eval Type: Routine done by local agency
Eval Notes: Not reported
Eval Division: Los Angeles County Fire Department
Eval Program: HW
Eval Source: CERS,

Eval General Type: Other/Unknown
Eval Date: 03-17-2017
Violations Found: No
Eval Type: Other, not routine, done by local agency
Eval Notes: Reviewed and attached MC and spill bucket test results dated 1/20/17 by Belshire. Overfill alarm not functioning properly. Veeder Root company came back to fix the issue.
Eval Division: Los Angeles City Fire Department
Eval Program: UST
Eval Source: CERS,

Eval General Type: Other/Unknown
Eval Date: 03-25-2014
Violations Found: No
Eval Type: Other, not routine, done by local agency
Eval Notes: Not reported
Eval Division: Los Angeles County Fire Department
Eval Program: HW
Eval Source: CERS,

Eval General Type: Other/Unknown
Eval Date: 07-19-2013
Violations Found: No
Eval Type: Other, not routine, done by local agency
Eval Notes: the retest passed 3 testingboots were replaced
Eval Division: Los Angeles City Fire Department
Eval Program: UST
Eval Source: CERS,

Eval General Type: Compliance Evaluation Inspection

Map ID
Direction
Distance
Elevation

MAP FINDINGS

Site

Database(s)

EDR ID Number
EPA ID Number

KAISER PERMANENTE (Continued)

S123500345

Eval Date: 10-06-2017
Violations Found: No
Eval Type: Routine done by local agency
Eval Notes: Inspector Wilson LAFD, on site this date to conduct routine inspection of underground storage tank. Consent to enter, inspect and take photographs was given on this date by Engineer Mike Griffith Monitoring system certification was conducted at this time. Monitoring certification was performed by technician Dave Walker from Belshire. Tester provided the following certifications: ICC: 921973 exp: 12/28/17 Veeder-Root: a32030 exp: 11/17/18 The UST monitoring panel showed all functions normal. The monitoring set up and alarm history were provided for review. The sumps and UDCs were opened for inspection and the sensors were observed positioned to detect a leak at the earliest opportunity. The spill buckets were also visually inspected. The Monitoring Plan was compared to the equipment onsite. The operation of the UST system was compared to the conditions of the operating permit. Property Owner: Kaiser Hosp Tank Owner/ Operator: Kaiser Hosp Number of [Truncated]
Eval Division: Los Angeles City Fire Department
Eval Program: UST
Eval Source: CERS,

Eval General Type: Compliance Evaluation Inspection
Eval Date: 10-14-2016
Violations Found: No
Eval Type: Routine done by local agency
Eval Notes: Inspector Wilson LAFD, on site this date to conduct routine inspection of underground storage tank. Consent to enter, inspect and take photographs was given on this date by Engineer Mike Griffith Monitoring system certification was conducted at this time. Monitoring certification was performed by technician Dave Walker from Belshire. Tester provided the following certifications: ICC: 921973 Veeder-Root: a32030 The UST monitoring panel showed all functions normal. The monitoring set up and alarm history were provided for review. The sumps and UDCs were opened for inspection and the sensors were observed positioned to detect a leak at the earliest opportunity. The spill buckets were also visually inspected. The Monitoring Plan was compared to the equipment onsite. The operation of the UST system was compared to the conditions of the operating permit. Property Owner: Kaiser Hosp Tank Owner/ Operator: Kaiser Hosp Number of Tanks: One 10,000 gal double [Truncated]
Eval Division: Los Angeles City Fire Department
Eval Program: UST
Eval Source: CERS,

Eval General Type: Compliance Evaluation Inspection
Eval Date: 12-09-2019
Violations Found: No
Eval Type: Routine done by local agency
Eval Notes: "Consent to enter, inspect and take photographs was given by: Rene Castillo The Business Activities, Owner/Operator Identification, Hazardous Materials Inventory, Site Map, Emergency Response/Contingency Plan and Employee Training Plan sections were reviewed in CERS and field verified. Review and correct any violations indicated previously in this report, on or before the COMPLY BY date associated with each violation. NOTE: The LAMC, Sections (L.A.M.C. SECTION 57.105.1.4; 57.120.3; 57.121.2 and 57.121.2.1.) requires

Map ID
Direction
Distance
Elevation

MAP FINDINGS

Site

Database(s)

EDR ID Number
EPA ID Number

KAISER PERMANENTE (Continued)

S123500345

businesses that store, use or handle hazardous materials in the City of Los Angeles to obtain a Consolidated Permit from the Los Angeles Fire Department CUPA **** Annual submission of a Hazardous Materials Business Plan into CERS is required between January 1 and March 1 of every year. Please remember that any change in inventory of greater than 100 percent will require new submission within 30 days of that change. As a reminder, you must complete [Truncated]

Eval Division: Los Angeles City Fire Department
Eval Program: HMRRP
Eval Source: CERS,

Eval General Type: Compliance Evaluation Inspection
Eval Date: 01-07-2019
Violations Found: Yes
Eval Type: Routine done by local agency
Eval Notes: Inspector Wilson LAFD, on site this date to conduct routine inspection of underground storage tank. Consent to enter, inspect and take photographs was given on this date by Engineer Rene Castillo. Monitoring system certification was conducted at this time. Monitoring certification was performed by technician David Walker from Belshire. Tester provided the following certifications: David Walker of Belshire ICC: 921973 exp: 07/28/19 VR: #A32030 exp: 11/1/20 VMI # 3343, 3342 Exp 10/31/20 The UST monitoring panel showed all functions normal. The monitoring set up and alarm history were provided for review. The sumps and UDCs were opened for inspection and the sensors were observed positioned to detect a leak at the earliest opportunity. The spill buckets were also visually inspected. The Monitoring Plan was compared to the equipment onsite. The operation of the UST system was compared to the conditions of the operating permit. Property Owner: Kaiser [Truncated]

Eval Division: Los Angeles City Fire Department
Eval Program: UST
Eval Source: CERS,

Eval General Type: Compliance Evaluation Inspection
Eval Date: 01-11-2021
Violations Found: No
Eval Type: Routine done by local agency
Eval Notes: Inspector Wilson LAFD, on site this date to conduct routine inspection of underground storage tank. No site rep on site. Monitoring system certification was conducted at this time. Monitoring certification was performed by technician David Walker from Belshire. Tester provided the following certifications: David Walker of Belshire ICC: 8854235 exp: 10/28/2022 VR: #A32030 exp: 10/14/2022 VMI # 3343, 3342 Exp 10/29/2022 The UST monitoring panel showed all functions normal. The monitoring set up and alarm history were provided for review. The sumps and UDCs were opened for inspection and the sensors were observed positioned to detect a leak at the earliest opportunity. The spill buckets were also visually inspected. The Monitoring Plan was compared to the equipment onsite. The operation of the UST system was compared to the conditions of the operating permit. Property Owner: Kaiser Hosp Tank Owner/ Operator: Kaiser Hosp Number of Tanks: One 40,000 [Truncated]

Eval Division: Los Angeles City Fire Department
Eval Program: UST
Eval Source: CERS,

Map ID
Direction
Distance
Elevation

MAP FINDINGS

Site

Database(s)

EDR ID Number
EPA ID Number

KAISER PERMANENTE (Continued)

S123500345

Eval General Type: Compliance Evaluation Inspection
Eval Date: 01-17-2018
Violations Found: No
Eval Type: Routine done by local agency
Eval Notes: Kojo Annor, EHS manager
Eval Division: Los Angeles County Fire Department
Eval Program: HW
Eval Source: CERS,

Eval General Type: Compliance Evaluation Inspection
Eval Date: 01-18-2018
Violations Found: Yes
Eval Type: Routine done by local agency
Eval Notes: Inspector Wilson LAFD, on site this date to conduct routine inspection of underground storage tank. Consent to enter, inspect and take photographs was given on this date by Engineer Rick Ryatt Monitoring system certification was conducted at this time. Monitoring certification was performed by technician Jerry Sheer from Belshire. Tester provided the following certifications: Jerry Sheer of Belshire ICC: 8017755 exp: 7/29/18 VR: #B37955 exp: 10/27/18 VMI # 3245 Exp 10/27/18 The UST monitoring panel showed all functions normal. The monitoring set up and alarm history were provided for review. The sumps and UDCs were opened for inspection and the sensors were observed positioned to detect a leak at the earliest opportunity. The spill buckets were also visually inspected. The Monitoring Plan was compared to the equipment onsite. The operation of the UST system was compared to the conditions of the operating permit. Property Owner: Kaiser Hosp Tank [Truncated]
Eval Division: Los Angeles City Fire Department
Eval Program: UST
Eval Source: CERS,

Eval General Type: Other/Unknown
Eval Date: 01-25-2019
Violations Found: No
Eval Type: Other, not routine, done by local agency
Eval Notes: Verifying APSA, business per business they have a couple of generators that have belly tanks that exceed 1320. They will update their CERS submittal and a complaint will be issued for DMU to activate APSA 3003 and assign it to district inspector.
Eval Division: Los Angeles City Fire Department
Eval Program: HMRRP
Eval Source: CERS,

Eval General Type: Other/Unknown
Eval Date: 01-30-2019
Violations Found: No
Eval Type: Other, not routine, done by local agency
Eval Notes: Reviewed and attached MC and spill bucket test results dated 1/7/19. No failures on report.
Eval Division: Los Angeles City Fire Department
Eval Program: UST
Eval Source: CERS,

Eval General Type: Other/Unknown
Eval Date: 02-09-2021
Violations Found: No

Map ID
Direction
Distance
Elevation

MAP FINDINGS

Site

Database(s)

EDR ID Number
EPA ID Number

KAISER PERMANENTE (Continued)

S123500345

Eval Type: Other, not routine, done by local agency
Eval Notes: Reviewed and attached MC, spill bucket, and overfill results dated 1/11/21. The diesel leak detector failed. A NOV was issued on 2/9/21 for the failed leak detector.

Eval Division: Los Angeles City Fire Department
Eval Program: UST
Eval Source: CERS,

Eval General Type: Other/Unknown
Eval Date: 02-27-2018
Violations Found: No
Eval Type: Other, not routine, done by local agency
Eval Notes: Reviewed and attached MC and spill bucket test results dated 1/18/18. No failures noted on the report.

Eval Division: Los Angeles City Fire Department
Eval Program: UST
Eval Source: CERS,

Eval General Type: Other/Unknown
Eval Date: 04-16-2019
Violations Found: No
Eval Type: Other, not routine, done by local agency
Eval Notes: Reviewed and attached leak detector results from finalized permit.

Eval Division: Los Angeles City Fire Department
Eval Program: UST
Eval Source: CERS,

Eval General Type: Compliance Evaluation Inspection
Eval Date: 10-20-2015
Violations Found: No
Eval Type: Routine done by local agency
Eval Notes: Consent for inspection obtained from Building Engineer Chavez Monitor Certification and spill buckets performed by technician Jeff Badders from Belshire OBSERVATION: Hospital site with one 10,000 gallon diesel back up generator DW UST Veeder Root TLS350 monitoring system Annular: 420 Sump: 208 Overfill: audible/visual Designated Operator: Roman Shekhter. Current ICC verified. TEST RESULTS: Last MC and spill bucket done on 10/16/15: PASSED Last secondary containment done on 7/19/13: PASSED Environmental Contact CHRISTINA MCMAHON-CULLEN (818) 719-4458 Christina.M.McMahon-Cullen@kp.org

Eval Division: Los Angeles City Fire Department
Eval Program: UST
Eval Source: CERS,

Eval General Type: Other/Unknown
Eval Date: 10-31-2017
Violations Found: No
Eval Type: Other, not routine, done by local agency
Eval Notes: Reviewed and attached MC and spill bucket test results dated 10/6/17. No failures on report.

Eval Division: Los Angeles City Fire Department
Eval Program: UST
Eval Source: CERS,

Eval General Type: Other/Unknown
Eval Date: 01-03-2017
Violations Found: No

Map ID
Direction
Distance
Elevation

MAP FINDINGS

Site

Database(s)

EDR ID Number
EPA ID Number

KAISER PERMANENTE (Continued)

S123500345

Eval Type: Other, not routine, done by local agency
Eval Notes: Reviewed and attached to Envision ELD test results dated 12/14/16.
Verified passing test result.

Eval Division: Los Angeles City Fire Department
Eval Program: UST
Eval Source: CERS,

Eval General Type: Other/Unknown
Eval Date: 01-20-2017
Violations Found: No
Eval Type: Other, not routine, done by local agency
Eval Notes: Reviewed, scanned, and attached additional tank install documents.
Eval Division: Los Angeles City Fire Department
Eval Program: UST
Eval Source: CERS,

Eval General Type: Other/Unknown
Eval Date: 01-30-2019
Violations Found: No
Eval Type: Other, not routine, done by local agency
Eval Notes: Returned violation back to compliance by signing off on permit for
PLLD install on 1/15/19.
Eval Division: Los Angeles City Fire Department
Eval Program: UST
Eval Source: CERS,

Eval General Type: Other/Unknown
Eval Date: 02-09-2021
Violations Found: No
Eval Type: Other, not routine, done by local agency
Eval Notes: RTC failed LLD by verifying passing retest.
Eval Division: Los Angeles City Fire Department
Eval Program: UST
Eval Source: CERS,

Eval General Type: Other/Unknown
Eval Date: 03-21-2018
Violations Found: No
Eval Type: Other, not routine, done by local agency
Eval Notes: Returned violation regarding fuel in sumps by reviewing work order and
attaching to Envision. Also reviewed recent CERS submission and
accepted.
Eval Division: Los Angeles City Fire Department
Eval Program: UST
Eval Source: CERS,

Eval General Type: Other/Unknown
Eval Date: 10-01-2018
Violations Found: No
Eval Type: Other, not routine, done by local agency
Eval Notes: Reviewed and attached Overfill test results dated 8/31/18. No failures
on report.
Eval Division: Los Angeles City Fire Department
Eval Program: UST
Eval Source: CERS,

Eval General Type: Compliance Evaluation Inspection

Map ID
Direction
Distance
Elevation

MAP FINDINGS

Site

Database(s)

EDR ID Number
EPA ID Number

KAISER PERMANENTE (Continued)

S123500345

Eval Date: 10-14-2016
Violations Found: No
Eval Type: Routine done by local agency
Eval Notes: Inspector Wilson LAFD, on site this date to conduct routine inspection of hazardous materials. Consent to enter, inspect and take photographs was given on this date by Chief Engineer Mike Griffith Verified inventory of hazmat. Only change on CERS is to update waste oil from 1 gallon to 30 gallons. Reviewed and accepted CERS contact email: rick.j.ryatt@kp.org
Eval Division: Los Angeles City Fire Department
Eval Program: HMRRP
Eval Source: CERS,
Eval General Type: Compliance Evaluation Inspection
Eval Date: 11-25-2013
Violations Found: No
Eval Type: Routine done by local agency
Eval Notes: nov no bus. plan
Eval Division: Los Angeles City Fire Department
Eval Program: HMRRP
Eval Source: CERS,
Eval General Type: Other/Unknown
Eval Date: 12-08-2016
Violations Found: No
Eval Type: Other, not routine, done by local agency
Eval Notes: Reviewed and attached monitor certification and spill bucket test results dated 10/14/16. No violations on the report.
Eval Division: Los Angeles City Fire Department
Eval Program: UST
Eval Source: CERS,

Affiliation:

Affiliation Type Desc: UST Tank Owner
Entity Name: Kaiser Foundation Hospitals
Entity Title: Not reported
Affiliation Address: ONE KAISER PLAZA
Affiliation City: OAKLAND
Affiliation State: CA
Affiliation Country: United States
Affiliation Zip: 94612
Affiliation Phone: (510) 271-5800,
Affiliation Type Desc: CUPA District
Entity Name: Los Angeles City Fire Department
Entity Title: Not reported
Affiliation Address: 200 North Main Street, Room 1780
Affiliation City: Los Angeles
Affiliation State: CA
Affiliation Country: Not reported
Affiliation Zip: 90012
Affiliation Phone: (213) 978-3680,
Affiliation Type Desc: Document Preparer
Entity Name: KOJO A ANNOR
Entity Title: Not reported
Affiliation Address: Not reported

Map ID
Direction
Distance
Elevation

MAP FINDINGS

Site

Database(s)

EDR ID Number
EPA ID Number

KAISER PERMANENTE (Continued)

S123500345

Affiliation City: Not reported
Affiliation State: Not reported
Affiliation Country: Not reported
Affiliation Zip: Not reported
Affiliation Phone: ,

Affiliation Type Desc: Identification Signer
Entity Name: ROBERT SWAN
Entity Title: DIRECTOR OF FACILITIES
Affiliation Address: Not reported
Affiliation City: Not reported
Affiliation State: Not reported
Affiliation Country: Not reported
Affiliation Zip: Not reported
Affiliation Phone: ,

Affiliation Type Desc: UST Permit Applicant
Entity Name: MICHAEL MANKOWSKI
Entity Title: CHIEF ENGINEER
Affiliation Address: Not reported
Affiliation City: Not reported
Affiliation State: Not reported
Affiliation Country: Not reported
Affiliation Zip: Not reported
Affiliation Phone: (818) 808-8804,

Affiliation Type Desc: UST Property Owner Name
Entity Name: KAISER FOUNDATION HOSPITALS
Entity Title: Not reported
Affiliation Address: ONE KAISER PLAZA
Affiliation City: OAKLAND
Affiliation State: CA
Affiliation Country: United States
Affiliation Zip: 94612
Affiliation Phone: (510) 271-5800,

Affiliation Type Desc: Legal Owner
Entity Name: Kaiser Foundation Hospital
Entity Title: Not reported
Affiliation Address: ONE KAISER PLAZA
Affiliation City: OAKLAND
Affiliation State: CA
Affiliation Country: United States
Affiliation Zip: 94612c
Affiliation Phone: (510) 271-5800,

Affiliation Type Desc: Operator
Entity Name: KAISER PERMANENTE WOODLAND HILLS MEDICAL CENER
Entity Title: Not reported
Affiliation Address: Not reported
Affiliation City: Not reported
Affiliation State: Not reported
Affiliation Country: Not reported
Affiliation Zip: Not reported
Affiliation Phone: (818) 719-4625,

Affiliation Type Desc: Property Owner

Map ID
Direction
Distance
Elevation

MAP FINDINGS

Site

Database(s)

EDR ID Number
EPA ID Number

KAISER PERMANENTE (Continued)

S123500345

Entity Name: Kaiser Foundation Health Plan
Entity Title: Not reported
Affiliation Address: 393 E WALNUT ST
Affiliation City: PASADENA
Affiliation State: CA
Affiliation Country: United States
Affiliation Zip: 91188-0001
Affiliation Phone: (626) 405-5000,

Affiliation Type Desc: Environmental Contact
Entity Name: KOJO A ANNOR
Entity Title: Not reported
Affiliation Address: 5601 DeSoto Avenue
Affiliation City: Woodland Hills
Affiliation State: CA
Affiliation Country: Not reported
Affiliation Zip: 91367
Affiliation Phone: ,

Affiliation Type Desc: Facility Mailing Address
Entity Name: Mailing Address
Entity Title: Not reported
Affiliation Address: 5601 DE SOTO AV
Affiliation City: WOODLAND HILLS
Affiliation State: CA
Affiliation Country: Not reported
Affiliation Zip: 91367
Affiliation Phone: ,

Affiliation Type Desc: Parent Corporation
Entity Name: Kaiser Permanente
Entity Title: Not reported
Affiliation Address: Not reported
Affiliation City: Not reported
Affiliation State: Not reported
Affiliation Country: Not reported
Affiliation Zip: Not reported
Affiliation Phone: ,

Affiliation Type Desc: UST Tank Operator
Entity Name: WOODLAND HILLS MEDICAL CENTER - ATTN: MICHAEL MANKOWSKI
Entity Title: Not reported
Affiliation Address: 5601 DE SOTO AVENUE
Affiliation City: WOODLAND HILLS
Affiliation State: CA
Affiliation Country: United States
Affiliation Zip: 91367
Affiliation Phone: (818) 808-8804,

Map ID
 Direction
 Distance
 Elevation

MAP FINDINGS

Site

Database(s)

EDR ID Number
 EPA ID Number

O117 **KAISER PERMANENTE**
NE **5601 DE SOTO AVE**
1/8-1/4 **WOODLAND HILLS, CA 91365**
0.249 mi.
1317 ft. **Site 6 of 7 in cluster O**

HAZNET **S113016953**
HAZMAT **N/A**

Relative:
Lower
Actual:
873 ft.

<p>HAZNET: Name: Address: Address 2: City,State,Zip: Contact: Telephone: Mailing Name: Mailing Address:</p> <p>Year: Gepaid: TSD EPA ID: CA Waste Code: Disposal Method:</p> <p>Tons:</p> <p>Year: Gepaid: TSD EPA ID: CA Waste Code: Disposal Method: Tons:</p> <p>Year: Gepaid: TSD EPA ID: CA Waste Code: Disposal Method: Tons:</p> <p>Year: Gepaid: TSD EPA ID: CA Waste Code: Disposal Method: Tons:</p> <p>Year: Gepaid: TSD EPA ID: CA Waste Code: Disposal Method: Tons:</p> <p>Year: Gepaid: TSD EPA ID: CA Waste Code: Disposal Method: Tons:</p> <p>Year: Gepaid: TSD EPA ID: CA Waste Code:</p>	<p>KAISER PERMANENTE 5601 DE SOTO AVE Not reported WOODLAND HILLS, CA 913650000 MATTHEW J HURAY 3016257462 Not reported 1800 HARRISON ST</p> <p>2017 CAD982501488 CAD044429835 331 - Off-specification, aged or surplus organics H141 - Storage, Bulking, And/Or Transfer Off Site--No Treatment/Reovery (H010-H129) Or (H131-H135) 0.0065</p> <p>2017 CAD982501488 UTD981552177 551 - Laboratory waste chemicals H040 - Incineration--Thermal Destruction Other Than Use As A Fuel 0.119</p> <p>2017 CAD982501488 CAD980675276 331 - Off-specification, aged or surplus organics H132 - Landfill Or Surface Impoundment That Will Be Closed As Landfill(To Include On-Site Treatment And/Or Stabilization) 0.082</p> <p>2017 CAD982501488 CAD044429835 131 - Aqueous solution (2 < pH < 12.5) containing reactive anions ... H141 - Storage, Bulking, And/Or Transfer Off Site--No Treatment/Reovery (H010-H129) Or (H131-H135) 0.004</p> <p>2017 CAD982501488 CAD044429835 181 - Other inorganic solid waste H141 - Storage, Bulking, And/Or Transfer Off Site--No Treatment/Reovery (H010-H129) Or (H131-H135) 0.034</p> <p>2017 CAD982501488 CAD044429835 214 - Unspecified solvent mixture</p>
--	---

Map ID
Direction
Distance
Elevation

MAP FINDINGS

Site

Database(s)

EDR ID Number
EPA ID Number

KAISER PERMANENTE (Continued)

S113016953

Disposal Method:	H141 - Storage, Bulking, And/Or Transfer Off Site--No Treatment/Reovery (H010-H129) Or (H131-H135)
Tons:	1.0029
Year:	2017
Gepaid:	CAD982501488
TSD EPA ID:	CAD044429835
CA Waste Code:	791 - Liquids with pH <= 2
Disposal Method:	H141 - Storage, Bulking, And/Or Transfer Off Site--No Treatment/Reovery (H010-H129) Or (H131-H135)
Tons:	0.035
Year:	2017
Gepaid:	CAD982501488
TSD EPA ID:	CAT080013352
CA Waste Code:	133 - Aqueous solution with total organic residues 10 percent or more
Disposal Method:	H039 - Other Recovery Of Reclamation For Reuse Including Acid Regeneration, Organics Recovery Ect
Tons:	5.6295
Year:	2017
Gepaid:	CAD982501488
TSD EPA ID:	UTD981552177
CA Waste Code:	261 - Polychlorinated biphenyls and material containing PCBs
Disposal Method:	H040 - Incineration--Thermal Destruction Other Than Use As A Fuel
Tons:	0.03306
Year:	2016
Gepaid:	CAD982501488
TSD EPA ID:	CAD044429835
CA Waste Code:	181 - Other inorganic solid waste
Disposal Method:	H141 - Storage, Bulking, And/Or Transfer Off Site--No Treatment/Reovery (H010-H129) Or (H131-H135)
Tons:	0.074

[Click this hyperlink](#) while viewing on your computer to access 156 additional CA HAZNET: record(s) in the EDR Site Report.

Additional Info:

Year:	1993
Gen EPA ID:	CAD982501488
Shipment Date:	19931220
Creation Date:	9/14/1995 0:00:00
Receipt Date:	19931223
Manifest ID:	92293378
Trans EPA ID:	CAL000827802
Trans Name:	Not reported
Trans 2 EPA ID:	Not reported
Trans 2 Name:	Not reported
TSDF EPA ID:	CAD000013493
Trans Name:	Not reported
TSDF Alt EPA ID:	Not reported
TSDF Alt Name:	Not reported
Waste Code Description:	541 - Photochemicals / photo processing waste
RCRA Code:	D011

Map ID
Direction
Distance
Elevation

MAP FINDINGS

Site

Database(s)

EDR ID Number
EPA ID Number

KAISER PERMANENTE (Continued)

S113016953

Meth Code:	R01 - Recycler
Quantity Tons:	0.001
Waste Quantity:	2
Quantity Unit:	P
Additional Code 1:	Not reported
Additional Code 2:	Not reported
Additional Code 3:	Not reported
Additional Code 4:	Not reported
Additional Code 5:	Not reported
Shipment Date:	19931123
Creation Date:	9/14/1995 0:00:00
Receipt Date:	19931124
Manifest ID:	92293358
Trans EPA ID:	CAL000827802
Trans Name:	Not reported
Trans 2 EPA ID:	Not reported
Trans 2 Name:	Not reported
TSDf EPA ID:	CAD000013493
Trans Name:	Not reported
TSDf Alt EPA ID:	CAD000013493
TSDf Alt Name:	Not reported
Waste Code Description:	541 - Photochemicals / photo processing waste
RCRA Code:	D011
Meth Code:	R01 - Recycler
Quantity Tons:	0.006
Waste Quantity:	12
Quantity Unit:	P
Additional Code 1:	Not reported
Additional Code 2:	Not reported
Additional Code 3:	Not reported
Additional Code 4:	Not reported
Additional Code 5:	Not reported
Shipment Date:	19931013
Creation Date:	9/13/1995 0:00:00
Receipt Date:	19931014
Manifest ID:	92293318
Trans EPA ID:	CAL000827802
Trans Name:	Not reported
Trans 2 EPA ID:	Not reported
Trans 2 Name:	Not reported
TSDf EPA ID:	CAD000013493
Trans Name:	Not reported
TSDf Alt EPA ID:	Not reported
TSDf Alt Name:	Not reported
Waste Code Description:	541 - Photochemicals / photo processing waste
RCRA Code:	D011
Meth Code:	R01 - Recycler
Quantity Tons:	0
Waste Quantity:	0
Quantity Unit:	G
Additional Code 1:	Not reported
Additional Code 2:	Not reported
Additional Code 3:	Not reported
Additional Code 4:	Not reported
Additional Code 5:	Not reported

Map ID
Direction
Distance
Elevation

MAP FINDINGS

Site

Database(s)

EDR ID Number
EPA ID Number

KAISER PERMANENTE (Continued)

S113016953

Shipment Date: 19931013
Creation Date: 9/13/1995 0:00:00
Receipt Date: 19931014
Manifest ID: 92293318
Trans EPA ID: CAL000827802
Trans Name: Not reported
Trans 2 EPA ID: Not reported
Trans 2 Name: Not reported
TSDf EPA ID: CAD000013493
Trans Name: Not reported
TSDf Alt EPA ID: Not reported
TSDf Alt Name: Not reported
Waste Code Description: 541 - Photochemicals / photo processing waste
RCRA Code: D011
Meth Code: R01 - Recycler
Quantity Tons: 0.006
Waste Quantity: 12
Quantity Unit: P
Additional Code 1: Not reported
Additional Code 2: Not reported
Additional Code 3: Not reported
Additional Code 4: Not reported
Additional Code 5: Not reported

Shipment Date: 19931012
Creation Date: 9/13/1995 0:00:00
Receipt Date: 19931013
Manifest ID: 90710008
Trans EPA ID: GAD064493000
Trans Name: Not reported
Trans 2 EPA ID: Not reported
Trans 2 Name: Not reported
TSDf EPA ID: CAD088504881
Trans Name: Not reported
TSDf Alt EPA ID: Not reported
TSDf Alt Name: Not reported
Waste Code Description: 181 - Other inorganic solid waste Organics
RCRA Code: D002
Meth Code: R01 - Recycler
Quantity Tons: 0.145
Waste Quantity: 290
Quantity Unit: P
Additional Code 1: Not reported
Additional Code 2: Not reported
Additional Code 3: Not reported
Additional Code 4: Not reported
Additional Code 5: Not reported

Shipment Date: 19930910
Creation Date: 9/12/1995 0:00:00
Receipt Date: 19930910
Manifest ID: 92293289
Trans EPA ID: CAL000827802
Trans Name: Not reported
Trans 2 EPA ID: Not reported
Trans 2 Name: Not reported
TSDf EPA ID: CAD000013493

Map ID
Direction
Distance
Elevation

MAP FINDINGS

Site

Database(s)

EDR ID Number
EPA ID Number

KAISER PERMANENTE (Continued)

S113016953

Trans Name: Not reported
TSDf Alt EPA ID: Not reported
TSDf Alt Name: Not reported
Waste Code Description: 541 - Photochemicals / photo processing waste
RCRA Code: D011
Meth Code: R01 - Recycler
Quantity Tons: 0.0075
Waste Quantity: 15
Quantity Unit: P
Additional Code 1: Not reported
Additional Code 2: Not reported
Additional Code 3: Not reported
Additional Code 4: Not reported
Additional Code 5: Not reported

Shipment Date: 19930803
Creation Date: 9/11/1995 0:00:00
Receipt Date: Not reported
Manifest ID: 92293257
Trans EPA ID: CAL000827802
Trans Name: Not reported
Trans 2 EPA ID: Not reported
Trans 2 Name: Not reported
TSDf EPA ID: CAD000013493
Trans Name: Not reported
TSDf Alt EPA ID: Not reported
TSDf Alt Name: Not reported
Waste Code Description: 541 - Photochemicals / photo processing waste
RCRA Code: D011
Meth Code: - Not reported
Quantity Tons: 0.0125
Waste Quantity: 25
Quantity Unit: P
Additional Code 1: Not reported
Additional Code 2: Not reported
Additional Code 3: Not reported
Additional Code 4: Not reported
Additional Code 5: Not reported

Shipment Date: 19930629
Creation Date: 9/9/1995 0:00:00
Receipt Date: 19930629
Manifest ID: 92293227
Trans EPA ID: CAL000827802
Trans Name: Not reported
Trans 2 EPA ID: Not reported
Trans 2 Name: Not reported
TSDf EPA ID: CAD000013493
Trans Name: Not reported
TSDf Alt EPA ID: Not reported
TSDf Alt Name: Not reported
Waste Code Description: 541 - Photochemicals / photo processing waste
RCRA Code: D011
Meth Code: R01 - Recycler
Quantity Tons: 0.001
Waste Quantity: 2
Quantity Unit: P

Map ID
Direction
Distance
Elevation

MAP FINDINGS

Site

Database(s)

EDR ID Number
EPA ID Number

KAISER PERMANENTE (Continued)

S113016953

Additional Code 1:	Not reported
Additional Code 2:	Not reported
Additional Code 3:	Not reported
Additional Code 4:	Not reported
Additional Code 5:	Not reported
Shipment Date:	19930526
Creation Date:	9/9/1995 0:00:00
Receipt Date:	19930527
Manifest ID:	92293495
Trans EPA ID:	CAL000827802
Trans Name:	Not reported
Trans 2 EPA ID:	Not reported
Trans 2 Name:	Not reported
TSDf EPA ID:	CAD000013493
Trans Name:	Not reported
TSDf Alt EPA ID:	Not reported
TSDf Alt Name:	Not reported
Waste Code Description:	541 - Photochemicals / photo processing waste
RCRA Code:	D011
Meth Code:	R01 - Recycler
Quantity Tons:	0.006
Waste Quantity:	12
Quantity Unit:	P
Additional Code 1:	Not reported
Additional Code 2:	Not reported
Additional Code 3:	Not reported
Additional Code 4:	Not reported
Additional Code 5:	Not reported
Shipment Date:	19930422
Creation Date:	9/6/1995 0:00:00
Receipt Date:	19930429
Manifest ID:	92293543
Trans EPA ID:	CAL000827802
Trans Name:	Not reported
Trans 2 EPA ID:	Not reported
Trans 2 Name:	Not reported
TSDf EPA ID:	CAD000013493
Trans Name:	Not reported
TSDf Alt EPA ID:	Not reported
TSDf Alt Name:	Not reported
Waste Code Description:	541 - Photochemicals / photo processing waste
RCRA Code:	D011
Meth Code:	R01 - Recycler
Quantity Tons:	0.006
Waste Quantity:	12
Quantity Unit:	P
Additional Code 1:	Not reported
Additional Code 2:	Not reported
Additional Code 3:	Not reported
Additional Code 4:	Not reported
Additional Code 5:	Not reported
Additional Info:	
Year:	2012
Gen EPA ID:	CAD982501488

Map ID
Direction
Distance
Elevation

MAP FINDINGS

Site

Database(s)

EDR ID Number
EPA ID Number

KAISER PERMANENTE (Continued)

S113016953

Shipment Date:	20121228
Creation Date:	3/15/2013 22:15:33
Receipt Date:	20130111
Manifest ID:	006093113FLE
Trans EPA ID:	MAD039322250
Trans Name:	CLEAN HARBORS ENVIRONMENTAL SERVICES INC
Trans 2 EPA ID:	MAD039322250
Trans 2 Name:	CLEAN HARBORS ENVIROMENTAL SERVICES INC
TSDf EPA ID:	CAD044429835
Trans Name:	CLEAN HARBORS WILMINGTON LLC
TSDf Alt EPA ID:	Not reported
TSDf Alt Name:	Not reported
Waste Code Description:	725 - Liquids with mercury > 20 mg/l
RCRA Code:	U151
Meth Code:	H141 - Storage, Bulking, And/Or Transfer Off Site--No Treatment/Reovery (H010-H129) Or (H131-H135)
Quantity Tons:	0.008
Waste Quantity:	16
Quantity Unit:	P
Additional Code 1:	D009
Additional Code 2:	Not reported
Additional Code 3:	Not reported
Additional Code 4:	Not reported
Additional Code 5:	Not reported
Shipment Date:	20121228
Creation Date:	5/21/2013 22:15:06
Receipt Date:	20130116
Manifest ID:	006098070FLE
Trans EPA ID:	MAD039322250
Trans Name:	CLEAN HARBORS ENVIRONMENTAL SERVICES INC
Trans 2 EPA ID:	MAD039322250
Trans 2 Name:	CLEAN HARBORS ENVIROMENTAL SERVICES INC
TSDf EPA ID:	UTD981552177
Trans Name:	CLEAN HARBORS ARAGONITE LLC
TSDf Alt EPA ID:	Not reported
TSDf Alt Name:	Not reported
Waste Code Description:	214 - Unspecified solvent mixture
RCRA Code:	F003
Meth Code:	H040 - Incineration--Thermal Destruction Other Than Use As A Fuel
Quantity Tons:	0.1655
Waste Quantity:	331
Quantity Unit:	P
Additional Code 1:	D001
Additional Code 2:	Not reported
Additional Code 3:	Not reported
Additional Code 4:	Not reported
Additional Code 5:	Not reported
Shipment Date:	20121210
Creation Date:	5/3/2013 22:15:23
Receipt Date:	20121218
Manifest ID:	006097972FLE
Trans EPA ID:	MAD039322250
Trans Name:	CLEAN HARBORS ENVIRONMENTAL SERVICES INC
Trans 2 EPA ID:	AZR000508515
Trans 2 Name:	SLT EXPRESS WAY INC

Map ID
Direction
Distance
Elevation

MAP FINDINGS

Site

Database(s)

EDR ID Number
EPA ID Number

KAISER PERMANENTE (Continued)

S113016953

TSDF EPA ID: UTD981552177
Trans Name: CLEAN HARBORS ARAGONITE LLC
TSDF Alt EPA ID: Not reported
TSDF Alt Name: Not reported
Waste Code Description: 214 - Unspecified solvent mixture
RCRA Code: F003
Meth Code: H040 - Incineration--Thermal Destruction Other Than Use As A Fuel
Quantity Tons: 0.1125
Waste Quantity: 225
Quantity Unit: P
Additional Code 1: D001
Additional Code 2: Not reported
Additional Code 3: Not reported
Additional Code 4: Not reported
Additional Code 5: Not reported

Shipment Date: 20121128
Creation Date: 5/3/2013 22:15:23
Receipt Date: 20121212
Manifest ID: 006097870FLE
Trans EPA ID: MAD039322250
Trans Name: CLEAN HARBORS ENVIRONMENTAL SERVICES INC
Trans 2 EPA ID: AZR000508515
Trans 2 Name: SLT EXPRESS WAY INC
TSDF EPA ID: UTD981552177
Trans Name: CLEAN HARBORS ARAGONITE LLC
TSDF Alt EPA ID: Not reported
TSDF Alt Name: Not reported
Waste Code Description: 551 - Laboratory waste chemicals 561 Detergent and soap
RCRA Code: D002
Meth Code: H040 - Incineration--Thermal Destruction Other Than Use As A Fuel
Quantity Tons: 0.0025
Waste Quantity: 5
Quantity Unit: P
Additional Code 1: Not reported
Additional Code 2: Not reported
Additional Code 3: Not reported
Additional Code 4: Not reported
Additional Code 5: Not reported

Shipment Date: 20121128
Creation Date: 5/3/2013 22:15:23
Receipt Date: 20121212
Manifest ID: 006097870FLE
Trans EPA ID: MAD039322250
Trans Name: CLEAN HARBORS ENVIRONMENTAL SERVICES INC
Trans 2 EPA ID: AZR000508515
Trans 2 Name: SLT EXPRESS WAY INC
TSDF EPA ID: UTD981552177
Trans Name: CLEAN HARBORS ARAGONITE LLC
TSDF Alt EPA ID: Not reported
TSDF Alt Name: Not reported
Waste Code Description: 214 - Unspecified solvent mixture
RCRA Code: F003
Meth Code: H040 - Incineration--Thermal Destruction Other Than Use As A Fuel
Quantity Tons: 0.144
Waste Quantity: 40

Map ID
Direction
Distance
Elevation

MAP FINDINGS

Site

Database(s)

EDR ID Number
EPA ID Number

KAISER PERMANENTE (Continued)

S113016953

Quantity Unit:	G
Additional Code 1:	D001
Additional Code 2:	Not reported
Additional Code 3:	Not reported
Additional Code 4:	Not reported
Additional Code 5:	Not reported
Shipment Date:	20121112
Creation Date:	4/6/2013 22:15:15
Receipt Date:	20121121
Manifest ID:	006097798FLE
Trans EPA ID:	MAD039322250
Trans Name:	CLEAN HARBORS ENVIRONMENTAL SERVICES INC
Trans 2 EPA ID:	AZR000508515
Trans 2 Name:	SLT EXPRESS WAY INC
TSDf EPA ID:	UTD981552177
Trans Name:	CLEAN HARBORS ARAGONITE LLC
TSDf Alt EPA ID:	Not reported
TSDf Alt Name:	Not reported
Waste Code Description:	214 - Unspecified solvent mixture
RCRA Code:	F003
Meth Code:	H040 - Incineration--Thermal Destruction Other Than Use As A Fuel
Quantity Tons:	0.175
Waste Quantity:	350
Quantity Unit:	P
Additional Code 1:	D001
Additional Code 2:	Not reported
Additional Code 3:	Not reported
Additional Code 4:	Not reported
Additional Code 5:	Not reported
Shipment Date:	20121031
Creation Date:	4/2/2013 22:15:07
Receipt Date:	20121112
Manifest ID:	006097655FLE
Trans EPA ID:	MAD039322250
Trans Name:	CLEAN HARBORS ENVIRONMENTAL SERVICES INC
Trans 2 EPA ID:	AZR000508515
Trans 2 Name:	SLT EXPRESS WAY INC
TSDf EPA ID:	UTD981552177
Trans Name:	CLEAN HARBORS ARAGONITE LLC
TSDf Alt EPA ID:	Not reported
TSDf Alt Name:	Not reported
Waste Code Description:	214 - Unspecified solvent mixture
RCRA Code:	F003
Meth Code:	H040 - Incineration--Thermal Destruction Other Than Use As A Fuel
Quantity Tons:	0.19
Waste Quantity:	380
Quantity Unit:	P
Additional Code 1:	D001
Additional Code 2:	Not reported
Additional Code 3:	Not reported
Additional Code 4:	Not reported
Additional Code 5:	Not reported
Shipment Date:	20121031
Creation Date:	4/10/2013 22:15:15

Map ID
Direction
Distance
Elevation

MAP FINDINGS

Site

Database(s)

EDR ID Number
EPA ID Number

KAISER PERMANENTE (Continued)

S113016953

Receipt Date:	20121120
Manifest ID:	006097654FLE
Trans EPA ID:	MAD039322250
Trans Name:	CLEAN HARBORS ENVIRONMENTAL SERVICES INC
Trans 2 EPA ID:	AZR000508515
Trans 2 Name:	SLT EXPRESS WAY INC
TSDf EPA ID:	UTD991301748
Trans Name:	CLEAN HARBORS GRASSY MOUNTAIN LLC
TSDf Alt EPA ID:	Not reported
TSDf Alt Name:	Not reported
Waste Code Description:	181 - Other inorganic solid waste Organics
RCRA Code:	Not reported
Meth Code:	H132 - Landfill Or Surface Impoundment That Will Be Closed As Landfill(To Include On-Site Treatment And/Or Stabilization)
Quantity Tons:	0.1125
Waste Quantity:	225
Quantity Unit:	P
Additional Code 1:	Not reported
Additional Code 2:	Not reported
Additional Code 3:	Not reported
Additional Code 4:	Not reported
Additional Code 5:	Not reported
Shipment Date:	20121015
Creation Date:	3/21/2013 22:15:13
Receipt Date:	20121019
Manifest ID:	005641340FLE
Trans EPA ID:	MAD039322250
Trans Name:	CLEAN HARBORS ENVIRONMENTAL SERVICES INC
Trans 2 EPA ID:	AZR000508515
Trans 2 Name:	SLT EXPRESSWAY INC
TSDf EPA ID:	UTD981552177
Trans Name:	CLEAN HARBORS ARAGONITE LLC
TSDf Alt EPA ID:	Not reported
TSDf Alt Name:	Not reported
Waste Code Description:	214 - Unspecified solvent mixture
RCRA Code:	F003
Meth Code:	H040 - Incineration--Thermal Destruction Other Than Use As A Fuel
Quantity Tons:	0.1775
Waste Quantity:	355
Quantity Unit:	P
Additional Code 1:	D001
Additional Code 2:	Not reported
Additional Code 3:	Not reported
Additional Code 4:	Not reported
Additional Code 5:	Not reported
Shipment Date:	20121001
Creation Date:	3/28/2013 22:15:22
Receipt Date:	20121005
Manifest ID:	005641275FLE
Trans EPA ID:	MAD039322250
Trans Name:	CLEAN HARBORS ENVIRONMENTAL SERVICES INC
Trans 2 EPA ID:	AZR000508515
Trans 2 Name:	SLT EXPRESS WAY INC
TSDf EPA ID:	UTD981552177
Trans Name:	CLEAN HARBORS ARAGONITE LLC

Map ID
Direction
Distance
Elevation

MAP FINDINGS

Site

Database(s)

EDR ID Number
EPA ID Number

KAISER PERMANENTE (Continued)

S113016953

TSDF Alt EPA ID: Not reported
TSDF Alt Name: Not reported
Waste Code Description: 214 - Unspecified solvent mixture
RCRA Code: F003
Meth Code: H040 - Incineration--Thermal Destruction Other Than Use As A Fuel
Quantity Tons: 0.12
Waste Quantity: 240
Quantity Unit: P
Additional Code 1: D001
Additional Code 2: Not reported
Additional Code 3: Not reported
Additional Code 4: Not reported
Additional Code 5: Not reported

Additional Info:

Year: 2011
Gen EPA ID: CAD982501488

Shipment Date: 20111227
Creation Date: 7/25/2012 18:30:22
Receipt Date: 20120118
Manifest ID: 001779090FLE
Trans EPA ID: MAD039322250
Trans Name: CLEAN HARBORS ENVIRONMENTAL SERVICES INC
Trans 2 EPA ID: Not reported
Trans 2 Name: Not reported
TSDF EPA ID: CAD980675276
Trans Name: CLEAN HARBORS BUTTONWILLOW LLC
TSDF Alt EPA ID: Not reported
TSDF Alt Name: Not reported
Waste Code Description: 181 - Other inorganic solid waste Organics
RCRA Code: Not reported
Meth Code: H132 - Landfill Or Surface Impoundment That Will Be Closed As Landfill(To Include On-Site Treatment And/Or Stabilization)
Quantity Tons: 0.2625
Waste Quantity: 525
Quantity Unit: P
Additional Code 1: Not reported
Additional Code 2: Not reported
Additional Code 3: Not reported
Additional Code 4: Not reported
Additional Code 5: Not reported

Shipment Date: 20111227
Creation Date: 3/27/2012 20:30:35
Receipt Date: 20120108
Manifest ID: 002091146FLE
Trans EPA ID: MAD039322250
Trans Name: CLEAN HARBORS ENVIRONMENTAL SERVICES INC
Trans 2 EPA ID: Not reported
Trans 2 Name: Not reported
TSDF EPA ID: CAD044429835
Trans Name: CLEAN HARBORS WILMINGTON LLC
TSDF Alt EPA ID: Not reported
TSDF Alt Name: Not reported
Waste Code Description: 343 - Unspecified organic liquid mixture
RCRA Code: F003

Map ID
Direction
Distance
Elevation

MAP FINDINGS

Site

Database(s)

EDR ID Number
EPA ID Number

KAISER PERMANENTE (Continued)

S113016953

Meth Code: H141 - Storage, Bulking, And/Or Transfer Off Site--No Treatment/Reovery (H010-H129) Or (H131-H135)
Quantity Tons: 0.085
Waste Quantity: 25
Quantity Unit: G
Additional Code 1: D001
Additional Code 2: Not reported
Additional Code 3: Not reported
Additional Code 4: Not reported
Additional Code 5: Not reported

Shipment Date: 20111227
Creation Date: 5/24/2012 20:30:15
Receipt Date: 20120110
Manifest ID: 002091149FLE
Trans EPA ID: MAD039322250
Trans Name: CLEAN HARBORS ENVIRONMENTAL SERVICES INC
Trans 2 EPA ID: Not reported
Trans 2 Name: Not reported
TSDf EPA ID: UTD981552177
Trans Name: CLEAN HARBORS ARAGONITE LLC
TSDf Alt EPA ID: Not reported
TSDf Alt Name: Not reported
Waste Code Description: 551 - Laboratory waste chemicals 561 Detergent and soap
RCRA Code: U150
Meth Code: H040 - Incineration--Thermal Destruction Other Than Use As A Fuel
Quantity Tons: 0.009
Waste Quantity: 18
Quantity Unit: P
Additional Code 1: U059
Additional Code 2: U058
Additional Code 3: U035
Additional Code 4: U010
Additional Code 5: Not reported

Shipment Date: 20111212
Creation Date: 3/16/2012 20:30:29
Receipt Date: 20111222
Manifest ID: 002091145FLE
Trans EPA ID: MAD039322250
Trans Name: CLEAN HARBORS ENVIRONMENTAL SERVICES INC
Trans 2 EPA ID: MAD039322250
Trans 2 Name: CLEAN HARBORS ENVIRONMENTAL SERVICES INC
TSDf EPA ID: CAD044429835
Trans Name: CLEAN HARBORS WILMINGTON LLC
TSDf Alt EPA ID: Not reported
TSDf Alt Name: Not reported
Waste Code Description: 343 - Unspecified organic liquid mixture
RCRA Code: F003
Meth Code: H141 - Storage, Bulking, And/Or Transfer Off Site--No Treatment/Reovery (H010-H129) Or (H131-H135)
Quantity Tons: 0.1258
Waste Quantity: 37
Quantity Unit: G
Additional Code 1: D001
Additional Code 2: Not reported
Additional Code 3: Not reported

Map ID
Direction
Distance
Elevation

MAP FINDINGS

Site

Database(s)

EDR ID Number
EPA ID Number

KAISER PERMANENTE (Continued)

S113016953

Additional Code 4:	Not reported
Additional Code 5:	Not reported
Shipment Date:	20111128
Creation Date:	12/3/2012 22:15:38
Receipt Date:	20111209
Manifest ID:	004787457FLE
Trans EPA ID:	MAD039322250
Trans Name:	CLEAN HARBORS ENVIRONMENTAL SERVICES INC
Trans 2 EPA ID:	NED986382133
Trans 2 Name:	SMITH SYSTEMS TRANSPORTATION
TSDf EPA ID:	UTD981552177
Trans Name:	CLEAN HARBORS ARAGONITE LLC
TSDf Alt EPA ID:	Not reported
TSDf Alt Name:	Not reported
Waste Code Description:	551 - Laboratory waste chemicals 561 Detergent and soap
RCRA Code:	U150
Meth Code:	H040 - Incineration--Thermal Destruction Other Than Use As A Fuel
Quantity Tons:	0.0225
Waste Quantity:	45
Quantity Unit:	P
Additional Code 1:	U059
Additional Code 2:	U058
Additional Code 3:	U035
Additional Code 4:	U010
Additional Code 5:	Not reported
Shipment Date:	20111128
Creation Date:	3/16/2012 20:30:29
Receipt Date:	20111206
Manifest ID:	004787452FLE
Trans EPA ID:	MAD039322250
Trans Name:	CLEAN HARBORS ENVIRONMENTAL SERVICES INC
Trans 2 EPA ID:	MAD039322250
Trans 2 Name:	CLEAN HARBORS ENVIRONMENTAL SERVICES INC
TSDf EPA ID:	CAD044429835
Trans Name:	CLEAN HARBORS WILMINGTON LLC
TSDf Alt EPA ID:	Not reported
TSDf Alt Name:	Not reported
Waste Code Description:	343 - Unspecified organic liquid mixture
RCRA Code:	F003
Meth Code:	H141 - Storage, Bulking, And/Or Transfer Off Site--No Treatment/Reovery (H010-H129) Or (H131-H135)
Quantity Tons:	0.075
Waste Quantity:	150
Quantity Unit:	P
Additional Code 1:	D001
Additional Code 2:	Not reported
Additional Code 3:	Not reported
Additional Code 4:	Not reported
Additional Code 5:	Not reported
Shipment Date:	20111114
Creation Date:	2/16/2012 20:30:13
Receipt Date:	20111121
Manifest ID:	004787451FLE
Trans EPA ID:	MAD039322250

Map ID
Direction
Distance
Elevation

MAP FINDINGS

Site

Database(s)

EDR ID Number
EPA ID Number

KAISER PERMANENTE (Continued)

S113016953

Trans Name:	CLEAN HARBORS ENVIRONMENTAL SERVICES INC
Trans 2 EPA ID:	MAD039322250
Trans 2 Name:	CLEAN HARBORS ENVIRONMENTAL SERVICES INC
TSDf EPA ID:	CAD044429835
Trans Name:	CLEAN HARBORS WILMINGTON LLC
TSDf Alt EPA ID:	Not reported
TSDf Alt Name:	Not reported
Waste Code Description:	343 - Unspecified organic liquid mixture
RCRA Code:	F003
Meth Code:	H141 - Storage, Bulking, And/Or Transfer Off Site--No Treatment/Reovery (H010-H129) Or (H131-H135)
Quantity Tons:	0.119
Waste Quantity:	35
Quantity Unit:	G
Additional Code 1:	D001
Additional Code 2:	Not reported
Additional Code 3:	Not reported
Additional Code 4:	Not reported
Additional Code 5:	Not reported
Shipment Date:	20111031
Creation Date:	2/16/2012 20:30:13
Receipt Date:	20111114
Manifest ID:	004800901FLE
Trans EPA ID:	MAD039322250
Trans Name:	CLEAN HARBORS ENVIRONMENTAL SERVICES INC
Trans 2 EPA ID:	MAD039322250
Trans 2 Name:	CLEAN HARBORS ENVIRONMENTAL SERVICES INC
TSDf EPA ID:	CAD044429835
Trans Name:	CLEAN HARBORS WILMINGTON LLC
TSDf Alt EPA ID:	Not reported
TSDf Alt Name:	Not reported
Waste Code Description:	343 - Unspecified organic liquid mixture
RCRA Code:	F003
Meth Code:	H141 - Storage, Bulking, And/Or Transfer Off Site--No Treatment/Reovery (H010-H129) Or (H131-H135)
Quantity Tons:	0.1
Waste Quantity:	200
Quantity Unit:	P
Additional Code 1:	D001
Additional Code 2:	Not reported
Additional Code 3:	Not reported
Additional Code 4:	Not reported
Additional Code 5:	Not reported
Shipment Date:	20111031
Creation Date:	3/27/2012 20:30:14
Receipt Date:	20111108
Manifest ID:	004790272FLE
Trans EPA ID:	MAD039322250
Trans Name:	CLEAN HARBORS ENVIRONMENTAL SERVICES INC
Trans 2 EPA ID:	NED986382133
Trans 2 Name:	SMITH SYSTEMS TRANSPORTATION
TSDf EPA ID:	UTD981552177
Trans Name:	CLEAN HARBORS ARAGONITE LLC
TSDf Alt EPA ID:	Not reported
TSDf Alt Name:	Not reported

Map ID
Direction
Distance
Elevation

MAP FINDINGS

Site

Database(s)

EDR ID Number
EPA ID Number

KAISER PERMANENTE (Continued)

S113016953

Waste Code Description: 551 - Laboratory waste chemicals 561 Detergent and soap
RCRA Code: U150
Meth Code: H040 - Incineration--Thermal Destruction Other Than Use As A Fuel
Quantity Tons: 0.0075
Waste Quantity: 15
Quantity Unit: P
Additional Code 1: U059
Additional Code 2: U058
Additional Code 3: U035
Additional Code 4: U010
Additional Code 5: Not reported

Shipment Date: 20111017
Creation Date: 3/13/2012 20:30:11
Receipt Date: 20111021
Manifest ID: 004800900FLE
Trans EPA ID: MAD039322250
Trans Name: CLEAN HARBORS ENVIRONMENTAL SERVICES INC
Trans 2 EPA ID: MAD039322250
Trans 2 Name: CLEAN HARBORS ENVIRONMENTAL SERVICES INC
TSDf EPA ID: CAD044429835
Trans Name: CLEAN HARBORS WILMINGTON LLC
TSDf Alt EPA ID: Not reported
TSDf Alt Name: Not reported
Waste Code Description: 343 - Unspecified organic liquid mixture
RCRA Code: F003
Meth Code: H141 - Storage, Bulking, And/Or Transfer Off Site--No Treatment/Reovery (H010-H129) Or (H131-H135)
Quantity Tons: 0.1
Waste Quantity: 200
Quantity Unit: P
Additional Code 1: D001
Additional Code 2: Not reported
Additional Code 3: Not reported
Additional Code 4: Not reported
Additional Code 5: Not reported

Additional Info:

Year: 2016
Gen EPA ID: CAD982501488

Shipment Date: 20151214
Creation Date: 3/22/2016 22:15:24
Receipt Date: 20151217
Manifest ID: 009042243FLE
Trans EPA ID: MAD039322250
Trans Name: CLEAN HARBORS ENVIRONMENTAL SERVICE INC
Trans 2 EPA ID: Not reported
Trans 2 Name: Not reported
TSDf EPA ID: CAD044429835
Trans Name: CLEAN HARBORS WILMINGTON LLC
TSDf Alt EPA ID: Not reported
TSDf Alt Name: Not reported
Waste Code Description: 214 - Unspecified solvent mixture
RCRA Code: F003
Meth Code: H141 - Storage, Bulking, And/Or Transfer Off Site--No Treatment/Reovery (H010-H129) Or (H131-H135)

Map ID
Direction
Distance
Elevation

MAP FINDINGS

Site

Database(s)

EDR ID Number
EPA ID Number

KAISER PERMANENTE (Continued)

S113016953

Quantity Tons:	0.0432
Waste Quantity:	12
Quantity Unit:	G
Additional Code 1:	D001
Additional Code 2:	Not reported
Additional Code 3:	Not reported
Additional Code 4:	Not reported
Additional Code 5:	Not reported
Shipment Date:	20151123
Creation Date:	3/22/2016 22:15:24
Receipt Date:	20151203
Manifest ID:	009042090FLE
Trans EPA ID:	MAD039322250
Trans Name:	CLEAN HARBORS ENVIRONMENTAL SERVICE INC
Trans 2 EPA ID:	Not reported
Trans 2 Name:	Not reported
TSDf EPA ID:	CAD044429835
Trans Name:	CLEAN HARBORS WILMINGTON LLC
TSDf Alt EPA ID:	Not reported
TSDf Alt Name:	Not reported
Waste Code Description:	214 - Unspecified solvent mixture
RCRA Code:	F003
Meth Code:	H141 - Storage, Bulking, And/Or Transfer Off Site--No Treatment/Reovery (H010-H129) Or (H131-H135)
Quantity Tons:	0.0576
Waste Quantity:	16
Quantity Unit:	G
Additional Code 1:	D001
Additional Code 2:	Not reported
Additional Code 3:	Not reported
Additional Code 4:	Not reported
Additional Code 5:	Not reported
Shipment Date:	20151110
Creation Date:	5/12/2016 10:00:07
Receipt Date:	20151125
Manifest ID:	009041995FLE
Trans EPA ID:	MAD039322250
Trans Name:	CLEAN HARBORS ENVIRONMENTAL SERVICE INC
Trans 2 EPA ID:	TXR000081205
Trans 2 Name:	SAFETY KLEEN SYSTEMS INC
TSDf EPA ID:	AZD049318009
Trans Name:	CLEAN HARBORS ARIZONA LLC
TSDf Alt EPA ID:	Not reported
TSDf Alt Name:	Not reported
Waste Code Description:	725 - Liquids with mercury > 20 mg/l
RCRA Code:	U151
Meth Code:	H141 - Storage, Bulking, And/Or Transfer Off Site--No Treatment/Reovery (H010-H129) Or (H131-H135)
Quantity Tons:	0.0075
Waste Quantity:	15
Quantity Unit:	P
Additional Code 1:	D009
Additional Code 2:	Not reported
Additional Code 3:	Not reported
Additional Code 4:	Not reported

Map ID
Direction
Distance
Elevation

MAP FINDINGS

Site

Database(s)

EDR ID Number
EPA ID Number

KAISER PERMANENTE (Continued)

S113016953

Additional Code 5:	Not reported
Shipment Date:	20151110
Creation Date:	1/11/2016 22:16:49
Receipt Date:	20151118
Manifest ID:	009041998FLE
Trans EPA ID:	MAD039322250
Trans Name:	CLEAN HARBORS ENVIRONMENTAL SERVICE INC
Trans 2 EPA ID:	TXR000081205
Trans 2 Name:	SAFETY KLEEN SYSTEMS INC
TSDf EPA ID:	CAD044429835
Trans Name:	CLEAN HARBORS WILMINGTON LLC
TSDf Alt EPA ID:	Not reported
TSDf Alt Name:	Not reported
Waste Code Description:	181 - Other inorganic solid waste Organics
RCRA Code:	Not reported
Meth Code:	H141 - Storage, Bulking, And/Or Transfer Off Site--No Treatment/Reovery (H010-H129) Or (H131-H135)
Quantity Tons:	0.03
Waste Quantity:	60
Quantity Unit:	P
Additional Code 1:	Not reported
Additional Code 2:	Not reported
Additional Code 3:	Not reported
Additional Code 4:	Not reported
Additional Code 5:	Not reported
Shipment Date:	20151110
Creation Date:	5/12/2016 9:59:35
Receipt Date:	20151119
Manifest ID:	009041918FLE
Trans EPA ID:	MAD039322250
Trans Name:	CLEAN HARBORS ENVIRONMENTAL SERVICE INC
Trans 2 EPA ID:	AZR000513770
Trans 2 Name:	SLT EXPRESSWAY
TSDf EPA ID:	UTD981552177
Trans Name:	CLEAN HARBORS ARAGONITE LLC
TSDf Alt EPA ID:	Not reported
TSDf Alt Name:	Not reported
Waste Code Description:	551 - Laboratory waste chemicals 561 Detergent and soap
RCRA Code:	U150
Meth Code:	H040 - Incineration--Thermal Destruction Other Than Use As A Fuel
Quantity Tons:	0.075
Waste Quantity:	150
Quantity Unit:	P
Additional Code 1:	U059
Additional Code 2:	U058
Additional Code 3:	U035
Additional Code 4:	U010
Additional Code 5:	Not reported
Shipment Date:	20151102
Creation Date:	1/11/2016 22:16:49
Receipt Date:	20151105
Manifest ID:	006752129FLE
Trans EPA ID:	MAD039322250
Trans Name:	CLEAN HARBORS ENVIRONMENTAL SERVICE INC

Map ID
Direction
Distance
Elevation

MAP FINDINGS

Site

Database(s)

EDR ID Number
EPA ID Number

KAISER PERMANENTE (Continued)

S113016953

Trans 2 EPA ID:	TXR000081205
Trans 2 Name:	SAFETY KLEEN SYSTEMS INC
TSDF EPA ID:	CAD044429835
Trans Name:	CLEAN HARBORS WILMINGTON LLC
TSDF Alt EPA ID:	Not reported
TSDF Alt Name:	Not reported
Waste Code Description:	214 - Unspecified solvent mixture
RCRA Code:	F003
Meth Code:	H141 - Storage, Bulking, And/Or Transfer Off Site--No Treatment/Reovery (H010-H129) Or (H131-H135)
Quantity Tons:	0.0576
Waste Quantity:	16
Quantity Unit:	G
Additional Code 1:	D001
Additional Code 2:	Not reported
Additional Code 3:	Not reported
Additional Code 4:	Not reported
Additional Code 5:	Not reported
Shipment Date:	20151012
Creation Date:	5/4/2016 22:15:28
Receipt Date:	20151024
Manifest ID:	009114238FLE
Trans EPA ID:	MAD039322250
Trans Name:	CLEAN HARBORS ENVIRONMENTAL SERVICE INC
Trans 2 EPA ID:	AZR000513770
Trans 2 Name:	SLT EXPRESSWAY
TSDF EPA ID:	NED981723513
Trans Name:	CLEAN HARBORS ENVIRONMENTAL SERVICE INC
TSDF Alt EPA ID:	Not reported
TSDF Alt Name:	Not reported
Waste Code Description:	214 - Unspecified solvent mixture
RCRA Code:	F003
Meth Code:	H040 - Incineration--Thermal Destruction Other Than Use As A Fuel
Quantity Tons:	0.025
Waste Quantity:	50
Quantity Unit:	P
Additional Code 1:	D001
Additional Code 2:	Not reported
Additional Code 3:	Not reported
Additional Code 4:	Not reported
Additional Code 5:	Not reported
Shipment Date:	20151001
Creation Date:	5/4/2016 22:15:48
Receipt Date:	20151020
Manifest ID:	009114162FLE
Trans EPA ID:	MAD039322250
Trans Name:	CLEAN HARBORS ENVIRONMENTAL SERVICE INC
Trans 2 EPA ID:	AZR000513770
Trans 2 Name:	SLT EXPRESSWAY
TSDF EPA ID:	UTD981552177
Trans Name:	CLEAN HARBORS ARAGONITE LLC
TSDF Alt EPA ID:	Not reported
TSDF Alt Name:	Not reported
Waste Code Description:	- Not reported
RCRA Code:	Not reported

Map ID
Direction
Distance
Elevation

MAP FINDINGS

Site

Database(s)

EDR ID Number
EPA ID Number

KAISER PERMANENTE (Continued)

S113016953

Meth Code: H040 - Incineration--Thermal Destruction Other Than Use As A Fuel
Quantity Tons: Not reported
Waste Quantity: Not reported
Quantity Unit: Not reported
Additional Code 1: Not reported
Additional Code 2: Not reported
Additional Code 3: Not reported
Additional Code 4: Not reported
Additional Code 5: Not reported

Shipment Date: 20151001
Creation Date: 5/4/2016 22:15:48
Receipt Date: 20151020
Manifest ID: 009114162FLE
Trans EPA ID: MAD039322250
Trans Name: CLEAN HARBORS ENVIRONMENTAL SERVICE INC
Trans 2 EPA ID: AZR000513770
Trans 2 Name: SLT EXPRESSWAY
TSDf EPA ID: UTD981552177
Trans Name: CLEAN HARBORS ARAGONITE LLC
TSDf Alt EPA ID: Not reported
TSDf Alt Name: Not reported
Waste Code Description: 551 - Laboratory waste chemicals 561 Detergent and soap
RCRA Code: U150
Meth Code: H040 - Incineration--Thermal Destruction Other Than Use As A Fuel
Quantity Tons: 0.05
Waste Quantity: 100
Quantity Unit: P
Additional Code 1: U059
Additional Code 2: U058
Additional Code 3: U035
Additional Code 4: U010
Additional Code 5: Not reported

Shipment Date: 20150921
Creation Date: 11/5/2015 22:15:33
Receipt Date: 20150928
Manifest ID: 009114091FLE
Trans EPA ID: MAD039322250
Trans Name: CLEAN HARBORS ENVIRONMENTAL SERVICE INC
Trans 2 EPA ID: TXR000081205
Trans 2 Name: SAFETY KLEEN SYSTEMS INC
TSDf EPA ID: CAD044429835
Trans Name: CLEAN HARBORS WILMINGTON LLC
TSDf Alt EPA ID: Not reported
TSDf Alt Name: Not reported
Waste Code Description: 214 - Unspecified solvent mixture
RCRA Code: F003
Meth Code: H141 - Storage, Bulking, And/Or Transfer Off Site--No Treatment/Reovery (H010-H129) Or (H131-H135)
Quantity Tons: 0.0576
Waste Quantity: 16
Quantity Unit: G
Additional Code 1: D001
Additional Code 2: Not reported
Additional Code 3: Not reported
Additional Code 4: Not reported

Map ID
Direction
Distance
Elevation

MAP FINDINGS

Site

Database(s)

EDR ID Number
EPA ID Number

KAISER PERMANENTE (Continued)

S113016953

Additional Code 5: Not reported

Additional Info:

Year: 2003
Gen EPA ID: CAD982501488

Shipment Date: 20031208
Creation Date: 8/13/2004 7:53:20
Receipt Date: 20031218
Manifest ID: 22929263
Trans EPA ID: CAD983609678
Trans Name: BLACK GOLD INDUSTRIES
Trans 2 EPA ID: Not reported
Trans 2 Name: Not reported
TSDf EPA ID: CAT080033681
Trans Name: D/K ENVIRONMENTAL
TSDf Alt EPA ID: CAT080033681
TSDf Alt Name: Not reported
Waste Code Description: 223 - Unspecified oil-containing waste
RCRA Code: Not reported
Meth Code: R01 - Recycler
Quantity Tons: 0.417
Waste Quantity: 100
Quantity Unit: G
Additional Code 1: Not reported
Additional Code 2: Not reported
Additional Code 3: Not reported
Additional Code 4: Not reported
Additional Code 5: Not reported

Shipment Date: 20031020
Creation Date: 8/3/2004 15:03:33
Receipt Date: 20031027
Manifest ID: 22532228
Trans EPA ID: CAD066151648
Trans Name: THOMAS GRAY & ASSOCIATES INC
Trans 2 EPA ID: Not reported
Trans 2 Name: Not reported
TSDf EPA ID: CAD044429835
Trans Name: ENSCO-WEST INC
TSDf Alt EPA ID: CAD044429835
TSDf Alt Name: Not reported
Waste Code Description: 141 - Off-specification, aged, or surplus inorganics
RCRA Code: D008
Meth Code: D99 - Disposal, Other
Quantity Tons: 0.065
Waste Quantity: 130
Quantity Unit: P
Additional Code 1: Not reported
Additional Code 2: Not reported
Additional Code 3: Not reported
Additional Code 4: Not reported
Additional Code 5: Not reported

Shipment Date: 20030407
Creation Date: 7/13/2003 18:31:11
Receipt Date: 20030414

Map ID
Direction
Distance
Elevation

MAP FINDINGS

Site

Database(s)

EDR ID Number
EPA ID Number

KAISER PERMANENTE (Continued)

S113016953

Manifest ID:	20716659
Trans EPA ID:	CAD066151648
Trans Name:	Not reported
Trans 2 EPA ID:	Not reported
Trans 2 Name:	Not reported
TSDF EPA ID:	CAD044429835
Trans Name:	Not reported
TSDF Alt EPA ID:	CAD044429835
TSDF Alt Name:	Not reported
Waste Code Description:	311 - Pharmaceutical waste
RCRA Code:	U206
Meth Code:	D99 - Disposal, Other
Quantity Tons:	0.0055
Waste Quantity:	11
Quantity Unit:	P
Additional Code 1:	Not reported
Additional Code 2:	Not reported
Additional Code 3:	Not reported
Additional Code 4:	Not reported
Additional Code 5:	Not reported
Additional Info:	
Year:	2008
Gen EPA ID:	CAD982501488
Shipment Date: 20081008	
Creation Date:	3/24/2009 18:30:28
Receipt Date:	20081020
Manifest ID:	000776238GBF
Trans EPA ID:	CAD066151648
Trans Name:	THOMAS GRAY & ASSOCIATES INC
Trans 2 EPA ID:	Not reported
Trans 2 Name:	Not reported
TSDF EPA ID:	TXD982560294
Trans Name:	NSSI RECOVERY SERVICES INC
TSDF Alt EPA ID:	Not reported
TSDF Alt Name:	Not reported
Waste Code Description:	791 - Liquids with pH < 2 792 Liquids with pH < 2 with metals
RCRA Code:	D002
Meth Code:	H141 - Storage, Bulking, And/Or Transfer Off Site--No Treatment/Reovery (H010-H129) Or (H131-H135)
Quantity Tons:	0.002
Waste Quantity:	4
Quantity Unit:	P
Additional Code 1:	Not reported
Additional Code 2:	Not reported
Additional Code 3:	Not reported
Additional Code 4:	Not reported
Additional Code 5:	Not reported
Shipment Date: 20081008	
Creation Date:	3/24/2009 18:30:28
Receipt Date:	20081020
Manifest ID:	000776238GBF
Trans EPA ID:	CAD066151648
Trans Name:	THOMAS GRAY & ASSOCIATES INC
Trans 2 EPA ID:	Not reported

Map ID
Direction
Distance
Elevation

MAP FINDINGS

Site

Database(s)

EDR ID Number
EPA ID Number

KAISER PERMANENTE (Continued)

S113016953

Trans 2 Name: Not reported
TSDf EPA ID: TXD982560294
Trans Name: NSSI RECOVERY SERVICES INC
TSDf Alt EPA ID: Not reported
TSDf Alt Name: Not reported
Waste Code Description: 214 - Unspecified solvent mixture
RCRA Code: F003
Meth Code: H141 - Storage, Bulking, And/Or Transfer Off Site--No Treatment/Reovery (H010-H129) Or (H131-H135)

Quantity Tons: 0.0396
Waste Quantity: 11
Quantity Unit: G
Additional Code 1: D001
Additional Code 2: Not reported
Additional Code 3: Not reported
Additional Code 4: Not reported
Additional Code 5: Not reported

Shipment Date: 20081001
Creation Date: 1/14/2009 18:30:19
Receipt Date: 20081006
Manifest ID: 000776228GBF
Trans EPA ID: CAD066151648
Trans Name: THOMAS GRAY & ASSOCIATES INC
Trans 2 EPA ID: Not reported
Trans 2 Name: Not reported
TSDf EPA ID: CAD044429835
Trans Name: CLEAN HARBORS ENVIRONMENTAL SERVICES
TSDf Alt EPA ID: Not reported
TSDf Alt Name: Not reported
Waste Code Description: 311 - Pharmaceutical waste
RCRA Code: U150
Meth Code: H141 - Storage, Bulking, And/Or Transfer Off Site--No Treatment/Reovery (H010-H129) Or (H131-H135)

Quantity Tons: 0.0125
Waste Quantity: 25
Quantity Unit: P
Additional Code 1: U059
Additional Code 2: U058
Additional Code 3: U035
Additional Code 4: U010
Additional Code 5: Not reported

Shipment Date: 20080905
Creation Date: 12/11/2008 18:30:44
Receipt Date: 20080915
Manifest ID: 000203083GBF
Trans EPA ID: CAD066151648
Trans Name: THOMAS GRAY & ASSOCIATES INC
Trans 2 EPA ID: Not reported
Trans 2 Name: Not reported
TSDf EPA ID: CAD044429835
Trans Name: CLEAN HARBORS ENVIRONMENTAL SERVICES
TSDf Alt EPA ID: Not reported
TSDf Alt Name: Not reported
Waste Code Description: 311 - Pharmaceutical waste
RCRA Code: U058

Map ID
Direction
Distance
Elevation

MAP FINDINGS

Site

Database(s)

EDR ID Number
EPA ID Number

KAISER PERMANENTE (Continued)

S113016953

Meth Code: H141 - Storage, Bulking, And/Or Transfer Off Site--No Treatment/Reovery (H010-H129) Or (H131-H135)
Quantity Tons: 0.019
Waste Quantity: 38
Quantity Unit: P
Additional Code 1: U010
Additional Code 2: Not reported
Additional Code 3: Not reported
Additional Code 4: Not reported
Additional Code 5: Not reported

Shipment Date: 20080516
Creation Date: 10/13/2008 18:30:32
Receipt Date: 20080527
Manifest ID: 000336730GBF
Trans EPA ID: CAD066151648
Trans Name: THOMAS GRAY & ASSOCIATES INC
Trans 2 EPA ID: MOD095038998
Trans 2 Name: TRI-STATE MOTOR TRANSIT COMPANY
TSDf EPA ID: TXD982560294
Trans Name: NSSI RECOVERY SERVICES INC
TSDf Alt EPA ID: Not reported
TSDf Alt Name: Not reported
Waste Code Description: 214 - Unspecified solvent mixture
RCRA Code: F003
Meth Code: H141 - Storage, Bulking, And/Or Transfer Off Site--No Treatment/Reovery (H010-H129) Or (H131-H135)

Quantity Tons: 0.072
Waste Quantity: 20
Quantity Unit: G
Additional Code 1: D001
Additional Code 2: Not reported
Additional Code 3: Not reported
Additional Code 4: Not reported
Additional Code 5: Not reported

Shipment Date: 20080516
Creation Date: 10/13/2008 18:30:32
Receipt Date: 20080527
Manifest ID: 000336730GBF
Trans EPA ID: CAD066151648
Trans Name: THOMAS GRAY & ASSOCIATES INC
Trans 2 EPA ID: MOD095038998
Trans 2 Name: TRI-STATE MOTOR TRANSIT COMPANY
TSDf EPA ID: TXD982560294
Trans Name: NSSI RECOVERY SERVICES INC
TSDf Alt EPA ID: Not reported
TSDf Alt Name: Not reported
Waste Code Description: 791 - Liquids with pH < 2 792 Liquids with pH < 2 with metals
RCRA Code: D002
Meth Code: H141 - Storage, Bulking, And/Or Transfer Off Site--No Treatment/Reovery (H010-H129) Or (H131-H135)

Quantity Tons: 0.002
Waste Quantity: 4
Quantity Unit: P
Additional Code 1: Not reported
Additional Code 2: Not reported

Map ID
Direction
Distance
Elevation

MAP FINDINGS

Site

Database(s)

EDR ID Number
EPA ID Number

KAISER PERMANENTE (Continued)

S113016953

Additional Code 3:	Not reported
Additional Code 4:	Not reported
Additional Code 5:	Not reported
Shipment Date:	20080220
Creation Date:	5/21/2008 18:30:07
Receipt Date:	20080225
Manifest ID:	000336370GBF
Trans EPA ID:	CAD066151648
Trans Name:	THOMAS GRAY & ASSOCIATES INC
Trans 2 EPA ID:	Not reported
Trans 2 Name:	Not reported
TSDf EPA ID:	CAD044429835
Trans Name:	CLEAN HARBORS ENVIRONMENTAL SERVICES
TSDf Alt EPA ID:	Not reported
TSDf Alt Name:	Not reported
Waste Code Description:	311 - Pharmaceutical waste
RCRA Code:	U059
Meth Code:	H141 - Storage, Bulking, And/Or Transfer Off Site--No Treatment/Reovery (H010-H129) Or (H131-H135)
Quantity Tons:	0.0085
Waste Quantity:	17
Quantity Unit:	P
Additional Code 1:	U058
Additional Code 2:	U010
Additional Code 3:	Not reported
Additional Code 4:	Not reported
Additional Code 5:	Not reported
Additional Info:	
Year:	2006
Gen EPA ID:	CAD982501488
Shipment Date:	20061215
Creation Date:	9/20/2007 18:30:30
Receipt Date:	20070105
Manifest ID:	000109609GBF
Trans EPA ID:	CAD066151648
Trans Name:	THOMAS GRAY & ASSOCIATES INC
Trans 2 EPA ID:	NJD080631369
Trans 2 Name:	VEOLIA ES TECHNICAL SOLUTIONS LLC
TSDf EPA ID:	AZ0000337360
Trans Name:	VEOLIA ES TECHNICAL SOLUTIONS LLC
TSDf Alt EPA ID:	Not reported
TSDf Alt Name:	Not reported
Waste Code Description:	725 - Liquids with mercury > 20 mg/l
RCRA Code:	D009
Meth Code:	H010 - Metals Recovery Including Retoring,Smelting,Chemicals,Ect
Quantity Tons:	0.0125
Waste Quantity:	25
Quantity Unit:	P
Additional Code 1:	Not reported
Additional Code 2:	Not reported
Additional Code 3:	Not reported
Additional Code 4:	Not reported
Additional Code 5:	Not reported

Map ID
Direction
Distance
Elevation

MAP FINDINGS

Site

Database(s)

EDR ID Number
EPA ID Number

KAISER PERMANENTE (Continued)

S113016953

Shipment Date: 20061117
Creation Date: 7/13/2007 18:30:05
Receipt Date: Not reported
Manifest ID: 000110095GBF
Trans EPA ID: CAD066151648
Trans Name: THOMAS GRAY & ASSOCIATES INC
Trans 2 EPA ID: MOD095038998
Trans 2 Name: TRI-STATE MOTOR TRANSIT COMPANY
TSDf EPA ID: TXD982560294
Trans Name: NSSI RECOVERY SERVICES INC
TSDf Alt EPA ID: Not reported
TSDf Alt Name: Not reported
Waste Code Description: 311 - Pharmaceutical waste
RCRA Code: P012
Meth Code: - Not reported
Quantity Tons: 0.01
Waste Quantity: 20
Quantity Unit: P
Additional Code 1: D004
Additional Code 2: Not reported
Additional Code 3: Not reported
Additional Code 4: Not reported
Additional Code 5: Not reported

Shipment Date: 20061117
Creation Date: 4/19/2007 18:30:21
Receipt Date: 20061120
Manifest ID: 000110081GBF
Trans EPA ID: CAD066151648
Trans Name: THOMAS GRAY & ASSOCIATES INC
Trans 2 EPA ID: Not reported
Trans 2 Name: Not reported
TSDf EPA ID: CAD044429835
Trans Name: CLEAN HARBORS ENVIRONMENTAL SERVICES
TSDf Alt EPA ID: Not reported
TSDf Alt Name: Not reported
Waste Code Description: 311 - Pharmaceutical waste
RCRA Code: U058
Meth Code: H141 - Storage, Bulking, And/Or Transfer Off Site--No Treatment/Reovery (H010-H129) Or (H131-H135)
Quantity Tons: 0.013
Waste Quantity: 26
Quantity Unit: P
Additional Code 1: U010
Additional Code 2: Not reported
Additional Code 3: Not reported
Additional Code 4: Not reported
Additional Code 5: Not reported

Shipment Date: 20061113
Creation Date: 7/13/2007 18:30:05
Receipt Date: Not reported
Manifest ID: 000110057GBF
Trans EPA ID: CAD066151648
Trans Name: THOMAS GRAY & ASSOCIATES INC
Trans 2 EPA ID: MOD095038998
Trans 2 Name: TRI-STATE MOTOR TRANSIT COMPANY

Map ID
Direction
Distance
Elevation

MAP FINDINGS

Site

Database(s)

EDR ID Number
EPA ID Number

KAISER PERMANENTE (Continued)

S113016953

TSDF EPA ID: TXD982560294
Trans Name: NSSI RECOVERY SERVICES INC
TSDF Alt EPA ID: Not reported
TSDF Alt Name: Not reported
Waste Code Description: 791 - Liquids with pH < 2 792 Liquids with pH < 2 with metals
RCRA Code: D002
Meth Code: - Not reported
Quantity Tons: 0.0035
Waste Quantity: 7
Quantity Unit: P
Additional Code 1: Not reported
Additional Code 2: Not reported
Additional Code 3: Not reported
Additional Code 4: Not reported
Additional Code 5: Not reported

Shipment Date: 20061113
Creation Date: 7/13/2007 18:30:05
Receipt Date: Not reported
Manifest ID: 000110058GBF
Trans EPA ID: CAD066151648
Trans Name: THOMAS GRAY & ASSOCIATES INC
Trans 2 EPA ID: MOD095038998
Trans 2 Name: TRI-STATE MOTOR TRANSIT COMPANY
TSDF EPA ID: TXD982560294
Trans Name: NSSI RECOVERY SERVICES INC
TSDF Alt EPA ID: Not reported
TSDF Alt Name: Not reported
Waste Code Description: 122 - Alkaline solution without metals (pH > 12.5)
RCRA Code: D002
Meth Code: - Not reported
Quantity Tons: 0.0005
Waste Quantity: 1
Quantity Unit: P
Additional Code 1: Not reported
Additional Code 2: Not reported
Additional Code 3: Not reported
Additional Code 4: Not reported
Additional Code 5: Not reported

Shipment Date: 20061113
Creation Date: 7/13/2007 18:30:05
Receipt Date: Not reported
Manifest ID: 000110058GBF
Trans EPA ID: CAD066151648
Trans Name: THOMAS GRAY & ASSOCIATES INC
Trans 2 EPA ID: MOD095038998
Trans 2 Name: TRI-STATE MOTOR TRANSIT COMPANY
TSDF EPA ID: TXD982560294
Trans Name: NSSI RECOVERY SERVICES INC
TSDF Alt EPA ID: Not reported
TSDF Alt Name: Not reported
Waste Code Description: 331 - Off-specification, aged, or surplus organics
RCRA Code: Not reported
Meth Code: - Not reported
Quantity Tons: 0.002
Waste Quantity: 4

Map ID
Direction
Distance
Elevation

MAP FINDINGS

Site

Database(s)

EDR ID Number
EPA ID Number

KAISER PERMANENTE (Continued)

S113016953

Quantity Unit:	P
Additional Code 1:	Not reported
Additional Code 2:	Not reported
Additional Code 3:	Not reported
Additional Code 4:	Not reported
Additional Code 5:	Not reported
Shipment Date:	20061113
Creation Date:	7/13/2007 18:30:05
Receipt Date:	Not reported
Manifest ID:	000110058GBF
Trans EPA ID:	CAD066151648
Trans Name:	THOMAS GRAY & ASSOCIATES INC
Trans 2 EPA ID:	MOD095038998
Trans 2 Name:	TRI-STATE MOTOR TRANSIT COMPANY
TSDf EPA ID:	TXD982560294
Trans Name:	NSSI RECOVERY SERVICES INC
TSDf Alt EPA ID:	Not reported
TSDf Alt Name:	Not reported
Waste Code Description:	331 - Off-specification, aged, or surplus organics
RCRA Code:	D001
Meth Code:	- Not reported
Quantity Tons:	0.001
Waste Quantity:	2
Quantity Unit:	P
Additional Code 1:	Not reported
Additional Code 2:	Not reported
Additional Code 3:	Not reported
Additional Code 4:	Not reported
Additional Code 5:	Not reported
Shipment Date:	20061113
Creation Date:	7/13/2007 18:30:05
Receipt Date:	Not reported
Manifest ID:	000110057GBF
Trans EPA ID:	CAD066151648
Trans Name:	THOMAS GRAY & ASSOCIATES INC
Trans 2 EPA ID:	MOD095038998
Trans 2 Name:	TRI-STATE MOTOR TRANSIT COMPANY
TSDf EPA ID:	TXD982560294
Trans Name:	NSSI RECOVERY SERVICES INC
TSDf Alt EPA ID:	Not reported
TSDf Alt Name:	Not reported
Waste Code Description:	331 - Off-specification, aged, or surplus organics
RCRA Code:	U188
Meth Code:	- Not reported
Quantity Tons:	0.001
Waste Quantity:	2
Quantity Unit:	P
Additional Code 1:	Not reported
Additional Code 2:	Not reported
Additional Code 3:	Not reported
Additional Code 4:	Not reported
Additional Code 5:	Not reported
Shipment Date:	20061113
Creation Date:	7/13/2007 18:30:05

Map ID
Direction
Distance
Elevation

MAP FINDINGS

Site

Database(s)

EDR ID Number
EPA ID Number

KAISER PERMANENTE (Continued)

S113016953

Receipt Date: Not reported
Manifest ID: 000110057GBF
Trans EPA ID: CAD066151648
Trans Name: THOMAS GRAY & ASSOCIATES INC
Trans 2 EPA ID: MOD095038998
Trans 2 Name: TRI-STATE MOTOR TRANSIT COMPANY
TSDf EPA ID: TXD982560294
Trans Name: NSSI RECOVERY SERVICES INC
TSDf Alt EPA ID: Not reported
TSDf Alt Name: Not reported
Waste Code Description: 791 - Liquids with pH < 2 792 Liquids with pH < 2 with metals
RCRA Code: D002
Meth Code: - Not reported
Quantity Tons: 0.0015
Waste Quantity: 3
Quantity Unit: P
Additional Code 1: Not reported
Additional Code 2: Not reported
Additional Code 3: Not reported
Additional Code 4: Not reported
Additional Code 5: Not reported

Shipment Date: 20061113
Creation Date: 7/13/2007 18:30:05
Receipt Date: Not reported
Manifest ID: 000110057GBF
Trans EPA ID: CAD066151648
Trans Name: THOMAS GRAY & ASSOCIATES INC
Trans 2 EPA ID: MOD095038998
Trans 2 Name: TRI-STATE MOTOR TRANSIT COMPANY
TSDf EPA ID: TXD982560294
Trans Name: NSSI RECOVERY SERVICES INC
TSDf Alt EPA ID: Not reported
TSDf Alt Name: Not reported
Waste Code Description: 791 - Liquids with pH < 2 792 Liquids with pH < 2 with metals
RCRA Code: D002
Meth Code: - Not reported
Quantity Tons: 0.0005
Waste Quantity: 1
Quantity Unit: P
Additional Code 1: D001
Additional Code 2: Not reported
Additional Code 3: Not reported
Additional Code 4: Not reported
Additional Code 5: Not reported

Additional Info:

Year: 2009
Gen EPA ID: CAD982501488

Shipment Date: 20091228
Creation Date: 11/3/2010 18:30:30
Receipt Date: 20100111
Manifest ID: 000957409GBF
Trans EPA ID: CAD066151648
Trans Name: THOMAS GRAY & ASSOCIATES INC
Trans 2 EPA ID: Not reported

Map ID
Direction
Distance
Elevation

MAP FINDINGS

Site

Database(s)

EDR ID Number
EPA ID Number

KAISER PERMANENTE (Continued)

S113016953

Trans 2 Name:	Not reported
TSDF EPA ID:	TXD982560294
Trans Name:	NSSI RECOVERY SERVICES INC
TSDF Alt EPA ID:	Not reported
TSDF Alt Name:	Not reported
Waste Code Description:	212 - Oxygenated solvents (acetone, butanol, ethyl acetate, etc.
RCRA Code:	F003
Meth Code:	H129 - Other Treatment
Quantity Tons:	0.1056
Waste Quantity:	32
Quantity Unit:	G
Additional Code 1:	D001
Additional Code 2:	Not reported
Additional Code 3:	Not reported
Additional Code 4:	Not reported
Additional Code 5:	Not reported
Shipment Date:	20091208
Creation Date:	7/19/2010 18:30:23
Receipt Date:	20091214
Manifest ID:	000957348GBF
Trans EPA ID:	CAD066151648
Trans Name:	THOMAS GRAY & ASSOCIATES INC
Trans 2 EPA ID:	Not reported
Trans 2 Name:	Not reported
TSDF EPA ID:	TXD982560294
Trans Name:	NSSI RECOVERY SERVICES INC
TSDF Alt EPA ID:	Not reported
TSDF Alt Name:	Not reported
Waste Code Description:	212 - Oxygenated solvents (acetone, butanol, ethyl acetate, etc.
RCRA Code:	F003
Meth Code:	H129 - Other Treatment
Quantity Tons:	0.066
Waste Quantity:	20
Quantity Unit:	G
Additional Code 1:	D001
Additional Code 2:	Not reported
Additional Code 3:	Not reported
Additional Code 4:	Not reported
Additional Code 5:	Not reported
Shipment Date:	20091123
Creation Date:	6/29/2010 18:30:46
Receipt Date:	20091130
Manifest ID:	000957292GBF
Trans EPA ID:	CAD066151648
Trans Name:	THOMAS GRAY & ASSOCIATES INC
Trans 2 EPA ID:	Not reported
Trans 2 Name:	Not reported
TSDF EPA ID:	TXD982560294
Trans Name:	NSSI RECOVERY SERVICES INC
TSDF Alt EPA ID:	Not reported
TSDF Alt Name:	Not reported
Waste Code Description:	212 - Oxygenated solvents (acetone, butanol, ethyl acetate, etc.
RCRA Code:	F003
Meth Code:	H129 - Other Treatment
Quantity Tons:	0.0825

Map ID
Direction
Distance
Elevation

MAP FINDINGS

Site

Database(s)

EDR ID Number
EPA ID Number

KAISER PERMANENTE (Continued)

S113016953

Waste Quantity:	25
Quantity Unit:	G
Additional Code 1:	D001
Additional Code 2:	Not reported
Additional Code 3:	Not reported
Additional Code 4:	Not reported
Additional Code 5:	Not reported
Shipment Date:	20091109
Creation Date:	5/20/2010 18:30:26
Receipt Date:	20091116
Manifest ID:	000957240GBF
Trans EPA ID:	CAD066151648
Trans Name:	THOMAS GRAY & ASSOCIATES INC
Trans 2 EPA ID:	Not reported
Trans 2 Name:	Not reported
TSDf EPA ID:	TXD982560294
Trans Name:	NSSI RECOVERY SERVICES INC
TSDf Alt EPA ID:	Not reported
TSDf Alt Name:	Not reported
Waste Code Description:	212 - Oxygenated solvents (acetone, butanol, ethyl acetate, etc.
RCRA Code:	F003
Meth Code:	H129 - Other Treatment
Quantity Tons:	0.1386
Waste Quantity:	42
Quantity Unit:	G
Additional Code 1:	D001
Additional Code 2:	Not reported
Additional Code 3:	Not reported
Additional Code 4:	Not reported
Additional Code 5:	Not reported
Shipment Date:	20090925
Creation Date:	4/12/2010 18:30:17
Receipt Date:	20091002
Manifest ID:	000957048GBF
Trans EPA ID:	CAD066151648
Trans Name:	THOMAS GRAY & ASSOCIATES INC
Trans 2 EPA ID:	MOD095038998
Trans 2 Name:	TRI-STATE MOTOR TRANSIT COMPANY
TSDf EPA ID:	TXD982560294
Trans Name:	NSSI RECOVERY SERVICES INC
TSDf Alt EPA ID:	Not reported
TSDf Alt Name:	Not reported
Waste Code Description:	212 - Oxygenated solvents (acetone, butanol, ethyl acetate, etc.
RCRA Code:	F003
Meth Code:	H129 - Other Treatment
Quantity Tons:	0.0594
Waste Quantity:	18
Quantity Unit:	G
Additional Code 1:	D001
Additional Code 2:	Not reported
Additional Code 3:	Not reported
Additional Code 4:	Not reported
Additional Code 5:	Not reported
Shipment Date:	20090908

Map ID
Direction
Distance
Elevation

MAP FINDINGS

Site

Database(s)

EDR ID Number
EPA ID Number

KAISER PERMANENTE (Continued)

S113016953

Creation Date:	4/12/2010 18:30:17
Receipt Date:	20090921
Manifest ID:	000956998GBF
Trans EPA ID:	CAD066151648
Trans Name:	THOMAS GRAY & ASSOCIATES INC
Trans 2 EPA ID:	Not reported
Trans 2 Name:	Not reported
TSDf EPA ID:	TXD982560294
Trans Name:	NSSI RECOVERY SERVICES INC
TSDf Alt EPA ID:	Not reported
TSDf Alt Name:	Not reported
Waste Code Description:	331 - Off-specification, aged, or surplus organics
RCRA Code:	D002
Meth Code:	H129 - Other Treatment
Quantity Tons:	0.0055
Waste Quantity:	11
Quantity Unit:	P
Additional Code 1:	Not reported
Additional Code 2:	Not reported
Additional Code 3:	Not reported
Additional Code 4:	Not reported
Additional Code 5:	Not reported
Shipment Date:	20090908
Creation Date:	4/12/2010 18:30:17
Receipt Date:	20090921
Manifest ID:	000956998GBF
Trans EPA ID:	CAD066151648
Trans Name:	THOMAS GRAY & ASSOCIATES INC
Trans 2 EPA ID:	Not reported
Trans 2 Name:	Not reported
TSDf EPA ID:	TXD982560294
Trans Name:	NSSI RECOVERY SERVICES INC
TSDf Alt EPA ID:	Not reported
TSDf Alt Name:	Not reported
Waste Code Description:	791 - Liquids with pH < 2 792 Liquids with pH < 2 with metals
RCRA Code:	D002
Meth Code:	H129 - Other Treatment
Quantity Tons:	0.0005
Waste Quantity:	1
Quantity Unit:	P
Additional Code 1:	D001
Additional Code 2:	Not reported
Additional Code 3:	Not reported
Additional Code 4:	Not reported
Additional Code 5:	Not reported
Shipment Date:	20090908
Creation Date:	4/12/2010 18:30:17
Receipt Date:	20090921
Manifest ID:	000956999GBF
Trans EPA ID:	CAD066151648
Trans Name:	THOMAS GRAY & ASSOCIATES INC
Trans 2 EPA ID:	Not reported
Trans 2 Name:	Not reported
TSDf EPA ID:	TXD982560294
Trans Name:	NSSI RECOVERY SERVICES INC

Map ID
Direction
Distance
Elevation

MAP FINDINGS

Site

Database(s)

EDR ID Number
EPA ID Number

KAISER PERMANENTE (Continued)

S113016953

TSDF Alt EPA ID: Not reported
TSDF Alt Name: Not reported
Waste Code Description: 791 - Liquids with pH < 2 792 Liquids with pH < 2 with metals
RCRA Code: D002
Meth Code: H129 - Other Treatment
Quantity Tons: 0.0025
Waste Quantity: 5
Quantity Unit: P
Additional Code 1: Not reported
Additional Code 2: Not reported
Additional Code 3: Not reported
Additional Code 4: Not reported
Additional Code 5: Not reported

Shipment Date: 20090908
Creation Date: 4/12/2010 18:30:17
Receipt Date: 20090921
Manifest ID: 000956999GBF
Trans EPA ID: CAD066151648
Trans Name: THOMAS GRAY & ASSOCIATES INC
Trans 2 EPA ID: Not reported
Trans 2 Name: Not reported
TSDF EPA ID: TXD982560294
Trans Name: NSSI RECOVERY SERVICES INC
TSDF Alt EPA ID: Not reported
TSDF Alt Name: Not reported
Waste Code Description: 331 - Off-specification, aged, or surplus organics
RCRA Code: D003
Meth Code: H129 - Other Treatment
Quantity Tons: 0.0005
Waste Quantity: 1
Quantity Unit: P
Additional Code 1: Not reported
Additional Code 2: Not reported
Additional Code 3: Not reported
Additional Code 4: Not reported
Additional Code 5: Not reported

Shipment Date: 20090908
Creation Date: 4/12/2010 18:30:17
Receipt Date: 20090921
Manifest ID: 000956999GBF
Trans EPA ID: CAD066151648
Trans Name: THOMAS GRAY & ASSOCIATES INC
Trans 2 EPA ID: Not reported
Trans 2 Name: Not reported
TSDF EPA ID: TXD982560294
Trans Name: NSSI RECOVERY SERVICES INC
TSDF Alt EPA ID: Not reported
TSDF Alt Name: Not reported
Waste Code Description: 551 - Laboratory waste chemicals 561 Detergent and soap
RCRA Code: D011
Meth Code: H129 - Other Treatment
Quantity Tons: 0.0005
Waste Quantity: 1
Quantity Unit: P
Additional Code 1: D001

Map ID
Direction
Distance
Elevation

MAP FINDINGS

Site

Database(s)

EDR ID Number
EPA ID Number

KAISER PERMANENTE (Continued)

S113016953

Additional Code 2: Not reported
Additional Code 3: Not reported
Additional Code 4: Not reported
Additional Code 5: Not reported

Additional Info:

Year: 2000
Gen EPA ID: CAD982501488

Shipment Date: 20001010
Creation Date: 12/8/2000 0:00:00
Receipt Date: 20001016
Manifest ID: 98246153
Trans EPA ID: CAD066151648
Trans Name: Not reported
Trans 2 EPA ID: Not reported
Trans 2 Name: Not reported
TSDf EPA ID: CAD044429835
Trans Name: Not reported
TSDf Alt EPA ID: CAD044429835
TSDf Alt Name: Not reported
Waste Code Description: 311 - Pharmaceutical waste
RCRA Code: U206
Meth Code: D99 - Disposal, Other
Quantity Tons: 0.008
Waste Quantity: 16
Quantity Unit: P
Additional Code 1: Not reported
Additional Code 2: Not reported
Additional Code 3: Not reported
Additional Code 4: Not reported
Additional Code 5: Not reported

Shipment Date: 20000418
Creation Date: 6/21/2000 0:00:00
Receipt Date: 20000501
Manifest ID: 99790674
Trans EPA ID: CAD982513699
Trans Name: Not reported
Trans 2 EPA ID: Not reported
Trans 2 Name: Not reported
TSDf EPA ID: CAD028409019
Trans Name: Not reported
TSDf Alt EPA ID: CAD028409019
TSDf Alt Name: Not reported
Waste Code Description: 725 - Liquids with mercury > 20 mg/l
RCRA Code: D009
Meth Code: H01 - Transfer Station
Quantity Tons: 0.0015
Waste Quantity: 3
Quantity Unit: P
Additional Code 1: Not reported
Additional Code 2: Not reported
Additional Code 3: Not reported
Additional Code 4: Not reported
Additional Code 5: Not reported

Map ID
Direction
Distance
Elevation

MAP FINDINGS

Site

Database(s)

EDR ID Number
EPA ID Number

KAISER PERMANENTE (Continued)

S113016953

Additional Info:

Year:	2004
Gen EPA ID:	CAD982501488
Shipment Date:	20041011
Creation Date:	12/21/2004 18:31:57
Receipt Date:	20041018
Manifest ID:	23372706
Trans EPA ID:	CAD066151648
Trans Name:	THOMAS GRAY & ASSOCIATES INC
Trans 2 EPA ID:	Not reported
Trans 2 Name:	Not reported
TSDf EPA ID:	CAD044429835
Trans Name:	TERIS
TSDf Alt EPA ID:	CAD044429835
TSDf Alt Name:	Not reported
Waste Code Description:	311 - Pharmaceutical waste
RCRA Code:	U058
Meth Code:	D99 - Disposal, Other
Quantity Tons:	0.004
Waste Quantity:	8
Quantity Unit:	P
Additional Code 1:	Not reported
Additional Code 2:	Not reported
Additional Code 3:	Not reported
Additional Code 4:	Not reported
Additional Code 5:	Not reported
Shipment Date:	20040416
Creation Date:	10/14/2004 7:49:48
Receipt Date:	20040420
Manifest ID:	23573744
Trans EPA ID:	CAD982513699
Trans Name:	ENVIRONMENTAL DYNAMICS INC
Trans 2 EPA ID:	Not reported
Trans 2 Name:	Not reported
TSDf EPA ID:	CAD044429835
Trans Name:	TERIS WILMINGTON CA
TSDf Alt EPA ID:	CAD044429835
TSDf Alt Name:	Not reported
Waste Code Description:	352 - Other organic solids
RCRA Code:	D009
Meth Code:	D99 - Disposal, Other
Quantity Tons:	0.02
Waste Quantity:	40
Quantity Unit:	P
Additional Code 1:	Not reported
Additional Code 2:	Not reported
Additional Code 3:	Not reported
Additional Code 4:	Not reported
Additional Code 5:	Not reported
Shipment Date:	20040126
Creation Date:	11/18/2004 8:25:56
Receipt Date:	20040202
Manifest ID:	22532329
Trans EPA ID:	CAD066151648

Map ID
Direction
Distance
Elevation

MAP FINDINGS

Site

Database(s)

EDR ID Number
EPA ID Number

KAISER PERMANENTE (Continued)

S113016953

Trans Name:	THOMAS GRAY & ASSOCIATES INC
Trans 2 EPA ID:	Not reported
Trans 2 Name:	Not reported
TSDf EPA ID:	CAD044429835
Trans Name:	TERIS
TSDf Alt EPA ID:	CAD044429835
TSDf Alt Name:	Not reported
Waste Code Description:	311 - Pharmaceutical waste
RCRA Code:	U058
Meth Code:	D99 - Disposal, Other
Quantity Tons:	0.005
Waste Quantity:	10
Quantity Unit:	P
Additional Code 1:	Not reported
Additional Code 2:	Not reported
Additional Code 3:	Not reported
Additional Code 4:	Not reported
Additional Code 5:	Not reported
Additional Info:	
Year:	2007
Gen EPA ID:	CAD982501488
Shipment Date:	20071015
Creation Date:	4/16/2008 18:30:18
Receipt Date:	20071029
Manifest ID:	000202744GBF
Trans EPA ID:	CAD066151648
Trans Name:	THOMAS GRAY & ASSOCIATES INC
Trans 2 EPA ID:	MOD095038998
Trans 2 Name:	TRI-STATE MOTOR TRANSIT COMPANY
TSDf EPA ID:	TXD982560294
Trans Name:	NSSI RECOVERY SERVICES INC
TSDf Alt EPA ID:	Not reported
TSDf Alt Name:	Not reported
Waste Code Description:	311 - Pharmaceutical waste
RCRA Code:	P012
Meth Code:	H141 - Storage, Bulking, And/Or Transfer Off Site--No Treatment/Reovery (H010-H129) Or (H131-H135)
Quantity Tons:	0.0035
Waste Quantity:	7
Quantity Unit:	P
Additional Code 1:	D004
Additional Code 2:	Not reported
Additional Code 3:	Not reported
Additional Code 4:	Not reported
Additional Code 5:	Not reported
Shipment Date:	20071012
Creation Date:	2/4/2008 18:30:20
Receipt Date:	20071022
Manifest ID:	000202739GBF
Trans EPA ID:	CAD066151648
Trans Name:	THOMAS GRAY & ASSOCIATES INC
Trans 2 EPA ID:	Not reported
Trans 2 Name:	Not reported
TSDf EPA ID:	CAD044429835

Map ID
Direction
Distance
Elevation

MAP FINDINGS

Site

Database(s)

EDR ID Number
EPA ID Number

KAISER PERMANENTE (Continued)

S113016953

Trans Name:	CLEAN HARBORS ENVIRONMENTAL SERVICES
TSDF Alt EPA ID:	Not reported
TSDF Alt Name:	Not reported
Waste Code Description:	311 - Pharmaceutical waste
RCRA Code:	U059
Meth Code:	H141 - Storage, Bulking, And/Or Transfer Off Site--No Treatment/Reovery (H010-H129) Or (H131-H135)
Quantity Tons:	0.0075
Waste Quantity:	15
Quantity Unit:	P
Additional Code 1:	U058
Additional Code 2:	U010
Additional Code 3:	Not reported
Additional Code 4:	Not reported
Additional Code 5:	Not reported
Shipment Date:	20071012
Creation Date:	2/4/2008 18:30:20
Receipt Date:	20071022
Manifest ID:	000202738GBF
Trans EPA ID:	CAD066151648
Trans Name:	THOMAS GRAY & ASSOCIATES INC
Trans 2 EPA ID:	Not reported
Trans 2 Name:	Not reported
TSDF EPA ID:	CAD044429835
Trans Name:	CLEAN HARBORS ENVIRONMENTAL SERVICES
TSDF Alt EPA ID:	Not reported
TSDF Alt Name:	Not reported
Waste Code Description:	311 - Pharmaceutical waste
RCRA Code:	U206
Meth Code:	H141 - Storage, Bulking, And/Or Transfer Off Site--No Treatment/Reovery (H010-H129) Or (H131-H135)
Quantity Tons:	0.0035
Waste Quantity:	7
Quantity Unit:	P
Additional Code 1:	U150
Additional Code 2:	U059
Additional Code 3:	U058
Additional Code 4:	U010
Additional Code 5:	Not reported
Shipment Date:	20070613
Creation Date:	2/4/2008 18:30:32
Receipt Date:	20070625
Manifest ID:	000201004GBF
Trans EPA ID:	CAD066151648
Trans Name:	THOMAS GRAY & ASSOCIATES INC
Trans 2 EPA ID:	MOD095038998
Trans 2 Name:	TRI-STATE MOTOR TRANSIT COMPANY
TSDF EPA ID:	TXD982560294
Trans Name:	NSSI RECOVERY SERVICES INC
TSDF Alt EPA ID:	Not reported
TSDF Alt Name:	Not reported
Waste Code Description:	214 - Unspecified solvent mixture
RCRA Code:	F003
Meth Code:	- Not reported
Quantity Tons:	0.0756

Map ID
Direction
Distance
Elevation

MAP FINDINGS

Site

Database(s)

EDR ID Number
EPA ID Number

KAISER PERMANENTE (Continued)

S113016953

Waste Quantity:	21
Quantity Unit:	G
Additional Code 1:	D001
Additional Code 2:	Not reported
Additional Code 3:	Not reported
Additional Code 4:	Not reported
Additional Code 5:	Not reported
Shipment Date:	20070613
Creation Date:	2/4/2008 18:30:32
Receipt Date:	20070625
Manifest ID:	000201004GBF
Trans EPA ID:	CAD066151648
Trans Name:	THOMAS GRAY & ASSOCIATES INC
Trans 2 EPA ID:	MOD095038998
Trans 2 Name:	TRI-STATE MOTOR TRANSIT COMPANY
TSDf EPA ID:	TXD982560294
Trans Name:	NSSI RECOVERY SERVICES INC
TSDf Alt EPA ID:	Not reported
TSDf Alt Name:	Not reported
Waste Code Description:	791 - Liquids with pH < 2 792 Liquids with pH < 2 with metals
RCRA Code:	D002
Meth Code:	- Not reported
Quantity Tons:	0.0075
Waste Quantity:	15
Quantity Unit:	P
Additional Code 1:	Not reported
Additional Code 2:	Not reported
Additional Code 3:	Not reported
Additional Code 4:	Not reported
Additional Code 5:	Not reported
Shipment Date:	20070319
Creation Date:	12/20/2007 18:30:14
Receipt Date:	20070402
Manifest ID:	000200629GBF
Trans EPA ID:	CAD066151648
Trans Name:	THOMAS GRAY & ASSOCIATES INC
Trans 2 EPA ID:	MOD095038998
Trans 2 Name:	TRI-STATE MOTOR TRANSIT COMPANY
TSDf EPA ID:	TXD982560294
Trans Name:	NSSI RECOVERY SERVICES INC
TSDf Alt EPA ID:	Not reported
TSDf Alt Name:	Not reported
Waste Code Description:	331 - Off-specification, aged, or surplus organics
RCRA Code:	U188
Meth Code:	- Not reported
Quantity Tons:	0.0005
Waste Quantity:	1
Quantity Unit:	P
Additional Code 1:	Not reported
Additional Code 2:	Not reported
Additional Code 3:	Not reported
Additional Code 4:	Not reported
Additional Code 5:	Not reported
Shipment Date:	20070319

Map ID
Direction
Distance
Elevation

MAP FINDINGS

Site

Database(s)

EDR ID Number
EPA ID Number

KAISER PERMANENTE (Continued)

S113016953

Creation Date: 12/20/2007 18:30:14
Receipt Date: 20070402
Manifest ID: 000200629GBF
Trans EPA ID: CAD066151648
Trans Name: THOMAS GRAY & ASSOCIATES INC
Trans 2 EPA ID: MOD095038998
Trans 2 Name: TRI-STATE MOTOR TRANSIT COMPANY
TSDf EPA ID: TXD982560294
Trans Name: NSSI RECOVERY SERVICES INC
TSDf Alt EPA ID: Not reported
TSDf Alt Name: Not reported
Waste Code Description: 331 - Off-specification, aged, or surplus organics
RCRA Code: D003
Meth Code: - Not reported
Quantity Tons: 0.0015
Waste Quantity: 3
Quantity Unit: P
Additional Code 1: Not reported
Additional Code 2: Not reported
Additional Code 3: Not reported
Additional Code 4: Not reported
Additional Code 5: Not reported

Shipment Date: 20070319
Creation Date: 12/20/2007 18:30:14
Receipt Date: 20070402
Manifest ID: 000200628GBF
Trans EPA ID: CAD066151648
Trans Name: THOMAS GRAY & ASSOCIATES INC
Trans 2 EPA ID: MOD095038998
Trans 2 Name: TRI-STATE MOTOR TRANSIT COMPANY
TSDf EPA ID: TXD982560294
Trans Name: NSSI RECOVERY SERVICES INC
TSDf Alt EPA ID: Not reported
TSDf Alt Name: Not reported
Waste Code Description: 122 - Alkaline solution without metals (pH > 12.5)
RCRA Code: D002
Meth Code: - Not reported
Quantity Tons: 0.0005
Waste Quantity: 1
Quantity Unit: P
Additional Code 1: Not reported
Additional Code 2: Not reported
Additional Code 3: Not reported
Additional Code 4: Not reported
Additional Code 5: Not reported

Shipment Date: 20070319
Creation Date: 12/20/2007 18:30:14
Receipt Date: 20070402
Manifest ID: 000200628GBF
Trans EPA ID: CAD066151648
Trans Name: THOMAS GRAY & ASSOCIATES INC
Trans 2 EPA ID: MOD095038998
Trans 2 Name: TRI-STATE MOTOR TRANSIT COMPANY
TSDf EPA ID: TXD982560294
Trans Name: NSSI RECOVERY SERVICES INC

Map ID
Direction
Distance
Elevation

MAP FINDINGS

Site

Database(s)

EDR ID Number
EPA ID Number

KAISER PERMANENTE (Continued)

S113016953

TSDf Alt EPA ID:	Not reported
TSDf Alt Name:	Not reported
Waste Code Description:	331 - Off-specification, aged, or surplus organics
RCRA Code:	D002
Meth Code:	- Not reported
Quantity Tons:	0.001
Waste Quantity:	2
Quantity Unit:	P
Additional Code 1:	Not reported
Additional Code 2:	Not reported
Additional Code 3:	Not reported
Additional Code 4:	Not reported
Additional Code 5:	Not reported
Shipment Date:	20070319
Creation Date:	12/20/2007 18:30:14
Receipt Date:	20070402
Manifest ID:	000200628GBF
Trans EPA ID:	CAD066151648
Trans Name:	THOMAS GRAY & ASSOCIATES INC
Trans 2 EPA ID:	MOD095038998
Trans 2 Name:	TRI-STATE MOTOR TRANSIT COMPANY
TSDf EPA ID:	TXD982560294
Trans Name:	NSSI RECOVERY SERVICES INC
TSDf Alt EPA ID:	Not reported
TSDf Alt Name:	Not reported
Waste Code Description:	141 - Off-specification, aged, or surplus inorganics
RCRA Code:	D002
Meth Code:	- Not reported
Quantity Tons:	0.001
Waste Quantity:	2
Quantity Unit:	P
Additional Code 1:	Not reported
Additional Code 2:	Not reported
Additional Code 3:	Not reported
Additional Code 4:	Not reported
Additional Code 5:	Not reported
Additional Info:	
Year:	1999
Gen EPA ID:	CAD982501488
Shipment Date:	19991115
Creation Date:	2/1/2000 0:00:00
Receipt Date:	19991122
Manifest ID:	96677036
Trans EPA ID:	CAD066151648
Trans Name:	Not reported
Trans 2 EPA ID:	Not reported
Trans 2 Name:	Not reported
TSDf EPA ID:	CAD044429835
Trans Name:	Not reported
TSDf Alt EPA ID:	CAD044429835
TSDf Alt Name:	Not reported
Waste Code Description:	311 - Pharmaceutical waste
RCRA Code:	U010
Meth Code:	D99 - Disposal, Other

Map ID
Direction
Distance
Elevation

MAP FINDINGS

Site

Database(s)

EDR ID Number
EPA ID Number

KAISER PERMANENTE (Continued)

S113016953

Quantity Tons:	0.0085
Waste Quantity:	17
Quantity Unit:	P
Additional Code 1:	Not reported
Additional Code 2:	Not reported
Additional Code 3:	Not reported
Additional Code 4:	Not reported
Additional Code 5:	Not reported
Shipment Date:	19990930
Creation Date:	11/22/1999 0:00:00
Receipt Date:	19991007
Manifest ID:	96677020
Trans EPA ID:	CAD066151648
Trans Name:	Not reported
Trans 2 EPA ID:	Not reported
Trans 2 Name:	Not reported
TSDf EPA ID:	CAD044429835
Trans Name:	Not reported
TSDf Alt EPA ID:	CAD044429835
TSDf Alt Name:	Not reported
Waste Code Description:	311 - Pharmaceutical waste
RCRA Code:	U058
Meth Code:	D99 - Disposal, Other
Quantity Tons:	0.004
Waste Quantity:	8
Quantity Unit:	P
Additional Code 1:	Not reported
Additional Code 2:	Not reported
Additional Code 3:	Not reported
Additional Code 4:	Not reported
Additional Code 5:	Not reported
Shipment Date:	19990713
Creation Date:	9/1/1999 0:00:00
Receipt Date:	19990719
Manifest ID:	96676993
Trans EPA ID:	CAD066151648
Trans Name:	Not reported
Trans 2 EPA ID:	Not reported
Trans 2 Name:	Not reported
TSDf EPA ID:	CAD044429835
Trans Name:	Not reported
TSDf Alt EPA ID:	CAD044429835
TSDf Alt Name:	Not reported
Waste Code Description:	311 - Pharmaceutical waste
RCRA Code:	U010
Meth Code:	D99 - Disposal, Other
Quantity Tons:	0.005
Waste Quantity:	10
Quantity Unit:	P
Additional Code 1:	Not reported
Additional Code 2:	Not reported
Additional Code 3:	Not reported
Additional Code 4:	Not reported
Additional Code 5:	Not reported

Map ID
Direction
Distance
Elevation

MAP FINDINGS

Site

Database(s)

EDR ID Number
EPA ID Number

KAISER PERMANENTE (Continued)

S113016953

Shipment Date:	19990713
Creation Date:	9/1/1999 0:00:00
Receipt Date:	19990719
Manifest ID:	96676993
Trans EPA ID:	CAD066151648
Trans Name:	Not reported
Trans 2 EPA ID:	Not reported
Trans 2 Name:	Not reported
TSDf EPA ID:	CAD044429835
Trans Name:	Not reported
TSDf Alt EPA ID:	CAD044429835
TSDf Alt Name:	Not reported
Waste Code Description:	311 - Pharmaceutical waste
RCRA Code:	U010
Meth Code:	D99 - Disposal, Other
Quantity Tons:	0.005
Waste Quantity:	10
Quantity Unit:	P
Additional Code 1:	Not reported
Additional Code 2:	Not reported
Additional Code 3:	Not reported
Additional Code 4:	Not reported
Additional Code 5:	Not reported
Shipment Date:	19990303
Creation Date:	4/20/1999 0:00:00
Receipt Date:	Not reported
Manifest ID:	98014253
Trans EPA ID:	CAL000827802
Trans Name:	Not reported
Trans 2 EPA ID:	Not reported
Trans 2 Name:	Not reported
TSDf EPA ID:	CAD000013493
Trans Name:	Not reported
TSDf Alt EPA ID:	Not reported
TSDf Alt Name:	Not reported
Waste Code Description:	181 - Other inorganic solid waste Organics
RCRA Code:	D011
Meth Code:	- Not reported
Quantity Tons:	0.0025
Waste Quantity:	5
Quantity Unit:	P
Additional Code 1:	Not reported
Additional Code 2:	Not reported
Additional Code 3:	Not reported
Additional Code 4:	Not reported
Additional Code 5:	Not reported
Shipment Date:	19990303
Creation Date:	4/20/1999 0:00:00
Receipt Date:	Not reported
Manifest ID:	98014253
Trans EPA ID:	CAL000827802
Trans Name:	Not reported
Trans 2 EPA ID:	Not reported
Trans 2 Name:	Not reported
TSDf EPA ID:	CAD000013493

Map ID
Direction
Distance
Elevation

MAP FINDINGS

Site

Database(s)

EDR ID Number
EPA ID Number

KAISER PERMANENTE (Continued)

S113016953

Trans Name: Not reported
TSDf Alt EPA ID: Not reported
TSDf Alt Name: Not reported
Waste Code Description: 171 - Metal sludge (see 121
RCRA Code: D011
Meth Code: - Not reported
Quantity Tons: 0.03
Waste Quantity: 60
Quantity Unit: P
Additional Code 1: Not reported
Additional Code 2: Not reported
Additional Code 3: Not reported
Additional Code 4: Not reported
Additional Code 5: Not reported

Additional Info:

Year: 2017
Gen EPA ID: CAD982501488

Shipment Date: 20171228
Creation Date: 8/24/2018 18:30:26
Receipt Date: 20180123
Manifest ID: 011551172FLE
Trans EPA ID: MAD039322250
Trans Name: CLEAN HARBORS ENVIRONMENTAL SERVICES INC
Trans 2 EPA ID: Not reported
Trans 2 Name: Not reported
TSDf EPA ID: CAD980675276
Trans Name: CLEAN HARBORS BUTTONWILLOW LLC
TSDf Alt EPA ID: Not reported
TSDf Alt Name: Not reported
Waste Code Description: 331 - Off-specification, aged, or surplus organics
RCRA Code: P012
Meth Code: H132 - Landfill Or Surface Impoundment That Will Be Closed As
Landfill(To Include On-Site Treatment And/Or Stabilization)
Quantity Tons: 0.0065
Waste Quantity: 13
Quantity Unit: P
Additional Code 1: D004
Additional Code 2: Not reported
Additional Code 3: Not reported
Additional Code 4: Not reported
Additional Code 5: Not reported

Shipment Date: 20171228
Creation Date: 10/26/2018 18:30:27
Receipt Date: 20180120
Manifest ID: 011551173FLE
Trans EPA ID: MAD039322250
Trans Name: CLEAN HARBORS ENVIRONMENTAL SERVICES INC
Trans 2 EPA ID: CAR000187922
Trans 2 Name: RUST & SONS
TSDf EPA ID: NED981723513
Trans Name: CLEAN HARBORS ENVIRONMENTAL SERVICES INC
TSDf Alt EPA ID: Not reported
TSDf Alt Name: Not reported
Waste Code Description: 311 - Pharmaceutical waste

Map ID
Direction
Distance
Elevation

MAP FINDINGS

Site

Database(s)

EDR ID Number
EPA ID Number

KAISER PERMANENTE (Continued)

S113016953

RCRA Code: U048
Meth Code: H040 - Incineration--Thermal Destruction Other Than Use As A Fuel
Quantity Tons: 0.0775
Waste Quantity: 155
Quantity Unit: P
Additional Code 1: U044
Additional Code 2: U035
Additional Code 3: U010
Additional Code 4: U002
Additional Code 5: Not reported

Shipment Date: 20171228
Creation Date: 10/26/2018 18:30:27
Receipt Date: 20180120
Manifest ID: 011551173FLE
Trans EPA ID: MAD039322250
Trans Name: CLEAN HARBORS ENVIRONMENTAL SERVICES INC
Trans 2 EPA ID: CAR000187922
Trans 2 Name: RUST & SONS
TSDf EPA ID: NED981723513
Trans Name: CLEAN HARBORS ENVIRONMENTAL SERVICES INC
TSDf Alt EPA ID: Not reported
TSDf Alt Name: Not reported
Waste Code Description: 331 - Off-specification, aged, or surplus organics
RCRA Code: D011
Meth Code: H141 - Storage, Bulking, And/Or Transfer Off Site--No Treatment/Reovery (H010-H129) Or (H131-H135)

Quantity Tons: 0.024
Waste Quantity: 48
Quantity Unit: P
Additional Code 1: D001
Additional Code 2: Not reported
Additional Code 3: Not reported
Additional Code 4: Not reported
Additional Code 5: Not reported

Shipment Date: 20171226
Creation Date: 6/20/2018 18:31:35
Receipt Date: 20180115
Manifest ID: 011551188FLE
Trans EPA ID: MAD039322250
Trans Name: CLEAN HARBORS ENVIRONMENTAL SERVICES INC
Trans 2 EPA ID: Not reported
Trans 2 Name: Not reported
TSDf EPA ID: CAD044429835
Trans Name: CLEAN HARBORS WILMINGTON LLC
TSDf Alt EPA ID: Not reported
TSDf Alt Name: Not reported
Waste Code Description: 214 - Unspecified solvent mixture
RCRA Code: F003
Meth Code: H141 - Storage, Bulking, And/Or Transfer Off Site--No Treatment/Reovery (H010-H129) Or (H131-H135)

Quantity Tons: 0.04
Waste Quantity: 80
Quantity Unit: P
Additional Code 1: D001
Additional Code 2: Not reported

Map ID
Direction
Distance
Elevation

MAP FINDINGS

Site

Database(s)

EDR ID Number
EPA ID Number

KAISER PERMANENTE (Continued)

S113016953

Additional Code 3:	Not reported
Additional Code 4:	Not reported
Additional Code 5:	Not reported
Shipment Date:	20171211
Creation Date:	8/7/2018 18:30:40
Receipt Date:	20171226
Manifest ID:	011551146FLE
Trans EPA ID:	MAD039322250
Trans Name:	CLEAN HARBORS ENVIRONMENTAL SERVICES INC
Trans 2 EPA ID:	Not reported
Trans 2 Name:	Not reported
TSDf EPA ID:	CAD044429835
Trans Name:	CLEAN HARBORS WILMINGTON LLC
TSDf Alt EPA ID:	Not reported
TSDf Alt Name:	Not reported
Waste Code Description:	214 - Unspecified solvent mixture
RCRA Code:	F003
Meth Code:	H141 - Storage, Bulking, And/Or Transfer Off Site--No Treatment/Reovery (H010-H129) Or (H131-H135)
Quantity Tons:	0.0576
Waste Quantity:	16
Quantity Unit:	G
Additional Code 1:	D001
Additional Code 2:	Not reported
Additional Code 3:	Not reported
Additional Code 4:	Not reported
Additional Code 5:	Not reported
Shipment Date:	20171120
Creation Date:	8/10/2018 18:30:35
Receipt Date:	20171208
Manifest ID:	011142244FLE
Trans EPA ID:	MAD039322250
Trans Name:	CLEAN HARBORS ENVIRONMENTAL SERVICES INC
Trans 2 EPA ID:	Not reported
Trans 2 Name:	Not reported
TSDf EPA ID:	CAD044429835
Trans Name:	CLEAN HARBORS WILMINGTON LLC
TSDf Alt EPA ID:	Not reported
TSDf Alt Name:	Not reported
Waste Code Description:	214 - Unspecified solvent mixture
RCRA Code:	F003
Meth Code:	H141 - Storage, Bulking, And/Or Transfer Off Site--No Treatment/Reovery (H010-H129) Or (H131-H135)
Quantity Tons:	0.0625
Waste Quantity:	125
Quantity Unit:	P
Additional Code 1:	D001
Additional Code 2:	Not reported
Additional Code 3:	Not reported
Additional Code 4:	Not reported
Additional Code 5:	Not reported
Shipment Date:	20171109
Creation Date:	10/16/2018 18:30:53
Receipt Date:	20171209

Map ID
Direction
Distance
Elevation

MAP FINDINGS

Site

Database(s)

EDR ID Number
EPA ID Number

KAISER PERMANENTE (Continued)

S113016953

Manifest ID: 011142239FLE
Trans EPA ID: MAD039322250
Trans Name: CLEAN HARBORS ENVIRONMENTAL SERVICES INC
Trans 2 EPA ID: MOR000501973
Trans 2 Name: R & R
TSDF EPA ID: UTD981552177
Trans Name: CLEAN HARBORS ARAGONITE LLC
TSDF Alt EPA ID: Not reported
TSDF Alt Name: Not reported
Waste Code Description: 551 - Laboratory waste chemicals 561 Detergent and soap
RCRA Code: U150
Meth Code: H040 - Incineration--Thermal Destruction Other Than Use As A Fuel
Quantity Tons: 0.0725
Waste Quantity: 145
Quantity Unit: P
Additional Code 1: U059
Additional Code 2: U058
Additional Code 3: U035
Additional Code 4: U010
Additional Code 5: Not reported

Shipment Date: 20171109
Creation Date: 8/7/2018 18:30:34
Receipt Date: 20171208
Manifest ID: 011142240FLE
Trans EPA ID: MAD039322250
Trans Name: CLEAN HARBORS ENVIRONMENTAL SERVICES INC
Trans 2 EPA ID: Not reported
Trans 2 Name: Not reported
TSDF EPA ID: CAD980675276
Trans Name: CLEAN HARBORS BUTTONWILLOW LLC
TSDF Alt EPA ID: Not reported
TSDF Alt Name: Not reported
Waste Code Description: 331 - Off-specification, aged, or surplus organics
RCRA Code: P012
Meth Code: H132 - Landfill Or Surface Impoundment That Will Be Closed As Landfill(To Include On-Site Treatment And/Or Stabilization)
Quantity Tons: 0.0075
Waste Quantity: 15
Quantity Unit: P
Additional Code 1: D004
Additional Code 2: Not reported
Additional Code 3: Not reported
Additional Code 4: Not reported
Additional Code 5: Not reported

Shipment Date: 20171102
Creation Date: 6/13/2018 18:31:31
Receipt Date: 20171110
Manifest ID: 009712731FLE
Trans EPA ID: CAT080016116
Trans Name: NIETO AND SONS TRUCKING INC
Trans 2 EPA ID: Not reported
Trans 2 Name: Not reported
TSDF EPA ID: CAT080013352
Trans Name: DEMENNO KERDOON
TSDF Alt EPA ID: Not reported

Map ID
Direction
Distance
Elevation

MAP FINDINGS

Site

Database(s)

EDR ID Number
EPA ID Number

KAISER PERMANENTE (Continued)

S113016953

TSDf Alt Name:	Not reported
Waste Code Description:	133 - Aqueous solution with 10% or more total organic residues
RCRA Code:	Not reported
Meth Code:	H039 - Other Recovery Of Reclamation For Reuse Including Acid Regeneration, Organics Recovery Ect
Quantity Tons:	1.4595
Waste Quantity:	350
Quantity Unit:	G
Additional Code 1:	Not reported
Additional Code 2:	Not reported
Additional Code 3:	Not reported
Additional Code 4:	Not reported
Additional Code 5:	Not reported
Shipment Date:	20171102
Creation Date:	10/1/2018 18:30:14
Receipt Date:	20171125
Manifest ID:	011142060FLE
Trans EPA ID:	MAD039322250
Trans Name:	CLEAN HARBORS ENVIRONMENTAL SERVICES INC
Trans 2 EPA ID:	MAD095038998
Trans 2 Name:	TSMT
TSDf EPA ID:	NED981723513
Trans Name:	CLEAN HARBORS ENVIRONMENTAL SERVICES INC
TSDf Alt EPA ID:	Not reported
TSDf Alt Name:	Not reported
Waste Code Description:	311 - Pharmaceutical waste
RCRA Code:	P188
Meth Code:	H040 - Incineration--Thermal Destruction Other Than Use As A Fuel
Quantity Tons:	0.027
Waste Quantity:	54
Quantity Unit:	P
Additional Code 1:	P075
Additional Code 2:	P001
Additional Code 3:	U010
Additional Code 4:	U002
Additional Code 5:	Not reported
Additional Info:	
Year:	2014
Gen EPA ID:	CAD982501488
Shipment Date:	20141222
Creation Date:	3/26/2015 22:15:06
Receipt Date:	20150108
Manifest ID:	008070798FLE
Trans EPA ID:	MAD039322250
Trans Name:	CLEAN HARBORS ENVIRONMENTAL SERVICES INC
Trans 2 EPA ID:	TXR000081205
Trans 2 Name:	SAFETY KLEEN SYSTEMS INC
TSDf EPA ID:	CAD044429835
Trans Name:	CLEAN HARBORS WILMINGTON LLC
TSDf Alt EPA ID:	Not reported
TSDf Alt Name:	Not reported
Waste Code Description:	214 - Unspecified solvent mixture
RCRA Code:	F003
Meth Code:	H141 - Storage, Bulking, And/Or Transfer Off Site--No

Map ID
Direction
Distance
Elevation

MAP FINDINGS

Site

Database(s)

EDR ID Number
EPA ID Number

KAISER PERMANENTE (Continued)

S113016953

	Treatment/Reovery (H010-H129) Or (H131-H135)
Quantity Tons:	0.108
Waste Quantity:	30
Quantity Unit:	G
Additional Code 1:	D001
Additional Code 2:	Not reported
Additional Code 3:	Not reported
Additional Code 4:	Not reported
Additional Code 5:	Not reported
Shipment Date:	20141222
Creation Date:	7/9/2015 22:15:23
Receipt Date:	20150108
Manifest ID:	008070799FLE
Trans EPA ID:	MAD039322250
Trans Name:	CLEAN HARBORS ENVIRONMENTAL SERVICES INC
Trans 2 EPA ID:	TXR000081205
Trans 2 Name:	SAFETY KLEEN SYSTEM INC
TSDf EPA ID:	UTD981552177
Trans Name:	CLEAN HARBORS ARAGONITE LLC
TSDf Alt EPA ID:	Not reported
TSDf Alt Name:	Not reported
Waste Code Description:	261 - Not reported
RCRA Code:	Not reported
Meth Code:	H040 - Incineration--Thermal Destruction Other Than Use As A Fuel
Quantity Tons:	0.125
Waste Quantity:	250
Quantity Unit:	P
Additional Code 1:	Not reported
Additional Code 2:	Not reported
Additional Code 3:	Not reported
Additional Code 4:	Not reported
Additional Code 5:	Not reported
Shipment Date:	20141218
Creation Date:	8/5/2015 22:15:22
Receipt Date:	20150109
Manifest ID:	008070774FLE
Trans EPA ID:	MAD039322250
Trans Name:	CLEAN HARBORS ENVIRONMENTAL SERVICES INC
Trans 2 EPA ID:	TXR000081205
Trans 2 Name:	SAFETY KLEEN SYSTEMS INC
TSDf EPA ID:	UTD981552177
Trans Name:	CLEAN HARBORS ARAGONITE LLC
TSDf Alt EPA ID:	Not reported
TSDf Alt Name:	Not reported
Waste Code Description:	551 - Laboratory waste chemicals 561 Detergent and soap
RCRA Code:	U150
Meth Code:	H040 - Incineration--Thermal Destruction Other Than Use As A Fuel
Quantity Tons:	0.05
Waste Quantity:	100
Quantity Unit:	P
Additional Code 1:	U059
Additional Code 2:	U058
Additional Code 3:	U035
Additional Code 4:	U010
Additional Code 5:	Not reported

Map ID
Direction
Distance
Elevation

MAP FINDINGS

Site

Database(s)

EDR ID Number
EPA ID Number

KAISER PERMANENTE (Continued)

S113016953

Shipment Date:	20141208
Creation Date:	3/27/2015 22:15:05
Receipt Date:	20141219
Manifest ID:	008070708FLE
Trans EPA ID:	MAD039322250
Trans Name:	CLEAN HARBORS ENVIRONMENTAL SERVICES INC
Trans 2 EPA ID:	TXR000081205
Trans 2 Name:	SAFETY KLEEN SYSTEMS INC
TSDf EPA ID:	CAD044429835
Trans Name:	CLEAN HARBORS WILMINGTON LLC
TSDf Alt EPA ID:	Not reported
TSDf Alt Name:	Not reported
Waste Code Description:	214 - Unspecified solvent mixture
RCRA Code:	F003
Meth Code:	H141 - Storage, Bulking, And/Or Transfer Off Site--No Treatment/Reovery (H010-H129) Or (H131-H135)
Quantity Tons:	0.1125
Waste Quantity:	225
Quantity Unit:	P
Additional Code 1:	D001
Additional Code 2:	Not reported
Additional Code 3:	Not reported
Additional Code 4:	Not reported
Additional Code 5:	Not reported
Shipment Date:	20141124
Creation Date:	3/6/2015 22:15:05
Receipt Date:	20141207
Manifest ID:	008070606FLE
Trans EPA ID:	MAD039322250
Trans Name:	CLEAN HARBORS ENVIRONMENTAL SERVICES INC
Trans 2 EPA ID:	TXR000081205
Trans 2 Name:	SAFETY KLEEN SYSTEMS INC
TSDf EPA ID:	CAD044429835
Trans Name:	CLEAN HARBORS WILMINGTON LLC
TSDf Alt EPA ID:	Not reported
TSDf Alt Name:	Not reported
Waste Code Description:	214 - Unspecified solvent mixture
RCRA Code:	F003
Meth Code:	H141 - Storage, Bulking, And/Or Transfer Off Site--No Treatment/Reovery (H010-H129) Or (H131-H135)
Quantity Tons:	0.075
Waste Quantity:	150
Quantity Unit:	P
Additional Code 1:	D001
Additional Code 2:	Not reported
Additional Code 3:	Not reported
Additional Code 4:	Not reported
Additional Code 5:	Not reported
Shipment Date:	20141121
Creation Date:	5/11/2015 22:15:07
Receipt Date:	20141213
Manifest ID:	008070861FLE
Trans EPA ID:	MAD039322250
Trans Name:	CLEAN HARBORS ENVIRONMENTAL SERVICES INC
Trans 2 EPA ID:	TXR000081205

Map ID
Direction
Distance
Elevation

MAP FINDINGS

Site

Database(s)

EDR ID Number
EPA ID Number

KAISER PERMANENTE (Continued)

S113016953

Trans 2 Name: SAFETY KLEEN SYSTEMS INC
TSDf EPA ID: TXD982290140
Trans Name: CLEAN HARBORS LAPORTE LLC
TSDf Alt EPA ID: Not reported
TSDf Alt Name: Not reported
Waste Code Description: 331 - Off-specification, aged, or surplus organics
RCRA Code: U115
Meth Code: H141 - Storage, Bulking, And/Or Transfer Off Site--No Treatment/Reovery (H010-H129) Or (H131-H135)

Quantity Tons: 0.085
Waste Quantity: 170
Quantity Unit: P
Additional Code 1: Not reported
Additional Code 2: Not reported
Additional Code 3: Not reported
Additional Code 4: Not reported
Additional Code 5: Not reported

Shipment Date: 20141027
Creation Date: 1/8/2015 22:15:01
Receipt Date: 20141110
Manifest ID: 008070452FLE
Trans EPA ID: MAD039322250
Trans Name: CLEAN HARBORS ENVIRONMENTAL SERVICES INC
Trans 2 EPA ID: TXR000081205
Trans 2 Name: SAFETY KLEEN SYSTEMS INC
TSDf EPA ID: CAD044429835
Trans Name: CLEAN HARBORS WILMINGTON LLC
TSDf Alt EPA ID: Not reported
TSDf Alt Name: Not reported
Waste Code Description: 214 - Unspecified solvent mixture
RCRA Code: F003
Meth Code: H141 - Storage, Bulking, And/Or Transfer Off Site--No Treatment/Reovery (H010-H129) Or (H131-H135)

Quantity Tons: 0.09
Waste Quantity: 25
Quantity Unit: G
Additional Code 1: D001
Additional Code 2: Not reported
Additional Code 3: Not reported
Additional Code 4: Not reported
Additional Code 5: Not reported

Shipment Date: 20141013
Creation Date: 12/29/2014 22:15:00
Receipt Date: 20141027
Manifest ID: 008070237FLE
Trans EPA ID: MAD039322250
Trans Name: CLEAN HARBORS ENVIRONMENTAL SERVICES INC
Trans 2 EPA ID: TXR000081205
Trans 2 Name: SAFETY KLEEN SYSTEMS INC
TSDf EPA ID: CAD044429835
Trans Name: CLEAN HARBORS WILMINGTON LLC
TSDf Alt EPA ID: Not reported
TSDf Alt Name: Not reported
Waste Code Description: 214 - Unspecified solvent mixture
RCRA Code: F003

Map ID
Direction
Distance
Elevation

MAP FINDINGS

Site

Database(s)

EDR ID Number
EPA ID Number

KAISER PERMANENTE (Continued)

S113016953

Meth Code: H141 - Storage, Bulking, And/Or Transfer Off Site--No Treatment/Reovery (H010-H129) Or (H131-H135)
Quantity Tons: 0.108
Waste Quantity: 30
Quantity Unit: G
Additional Code 1: D001
Additional Code 2: Not reported
Additional Code 3: Not reported
Additional Code 4: Not reported
Additional Code 5: Not reported

Shipment Date: 20140929
Creation Date: 12/31/2014 22:14:53
Receipt Date: 20141014
Manifest ID: 008070153FLE
Trans EPA ID: MAD039322250
Trans Name: CLEAN HARBORS ENVIRONMENTAL SERVICES INC
Trans 2 EPA ID: TXR000081205
Trans 2 Name: SAFETY KLEEN SYSTEM INC
TSDf EPA ID: CAD044429835
Trans Name: CLEAN HARBORS WILMINGTON LLC
TSDf Alt EPA ID: Not reported
TSDf Alt Name: Not reported
Waste Code Description: 214 - Unspecified solvent mixture
RCRA Code: F003
Meth Code: H141 - Storage, Bulking, And/Or Transfer Off Site--No Treatment/Reovery (H010-H129) Or (H131-H135)
Quantity Tons: 0.1375
Waste Quantity: 275
Quantity Unit: P
Additional Code 1: D001
Additional Code 2: Not reported
Additional Code 3: Not reported
Additional Code 4: Not reported
Additional Code 5: Not reported

Shipment Date: 20140929
Creation Date: 1/15/2015 22:15:01
Receipt Date: 20141010
Manifest ID: 006751787FLE
Trans EPA ID: MAD039322250
Trans Name: CLEAN HARBORS ENVIRONMENTAL SERVICES INC
Trans 2 EPA ID: TXR000081205
Trans 2 Name: SAFETY KLEEN SYSTEM INC
TSDf EPA ID: CAD980675276
Trans Name: CLEAN HARBORS BUTTONWILLOW LLC
TSDf Alt EPA ID: Not reported
TSDf Alt Name: Not reported
Waste Code Description: 331 - Off-specification, aged, or surplus organics
RCRA Code: P012
Meth Code: H132 - Landfill Or Surface Impoundment That Will Be Closed As Landfill(To Include On-Site Treatment And/Or Stabilization)
Quantity Tons: 0.027
Waste Quantity: 54
Quantity Unit: P
Additional Code 1: D004
Additional Code 2: Not reported

Map ID
Direction
Distance
Elevation

MAP FINDINGS

Site

Database(s)

EDR ID Number
EPA ID Number

KAISER PERMANENTE (Continued)

S113016953

Additional Code 3: Not reported
Additional Code 4: Not reported
Additional Code 5: Not reported

Additional Info:

Year: 2001
Gen EPA ID: CAD982501488

Shipment Date: 20010810
Creation Date: 10/3/2001 0:00:00
Receipt Date: 20010814
Manifest ID: 20667047
Trans EPA ID: CAD073609893
Trans Name: Not reported
Trans 2 EPA ID: CAR000017657
Trans 2 Name: Not reported
TSDf EPA ID: CAD009007626
Trans Name: Not reported
TSDf Alt EPA ID: Not reported
TSDf Alt Name: Not reported
Waste Code Description: 151 - Asbestos-containing waste
RCRA Code: Not reported
Meth Code: D80 - Disposal, Land Fill
Quantity Tons: 5.8996
Waste Quantity: 7
Quantity Unit: Y
Additional Code 1: Not reported
Additional Code 2: Not reported
Additional Code 3: Not reported
Additional Code 4: Not reported
Additional Code 5: Not reported

Shipment Date: 20010315
Creation Date: 6/12/2001 0:00:00
Receipt Date: 20010323
Manifest ID: 20953828
Trans EPA ID: CAD983609678
Trans Name: Not reported
Trans 2 EPA ID: Not reported
Trans 2 Name: Not reported
TSDf EPA ID: CAD008252405
Trans Name: Not reported
TSDf Alt EPA ID: CAD008252405
TSDf Alt Name: Not reported
Waste Code Description: 214 - Unspecified solvent mixture
RCRA Code: D001
Meth Code: R01 - Recycler
Quantity Tons: 0.162
Waste Quantity: 45
Quantity Unit: G
Additional Code 1: Not reported
Additional Code 2: Not reported
Additional Code 3: Not reported
Additional Code 4: Not reported
Additional Code 5: Not reported

Map ID
Direction
Distance
Elevation

MAP FINDINGS

Site

Database(s)

EDR ID Number
EPA ID Number

KAISER PERMANENTE (Continued)

S113016953

Additional Info:

Year: 2002
Gen EPA ID: CAD982501488

Shipment Date: 20020603
Creation Date: 8/29/2002 18:31:16
Receipt Date: 20020618
Manifest ID: 21832985
Trans EPA ID: CAD982513699
Trans Name: Not reported
Trans 2 EPA ID: Not reported
Trans 2 Name: Not reported
TSDf EPA ID: CAD028409019
Trans Name: Not reported
TSDf Alt EPA ID: Not reported
TSDf Alt Name: Not reported
Waste Code Description: 181 - Other inorganic solid waste Organics
RCRA Code: D009
Meth Code: H01 - Transfer Station
Quantity Tons: 0.0125
Waste Quantity: 25
Quantity Unit: P
Additional Code 1: Not reported
Additional Code 2: Not reported
Additional Code 3: Not reported
Additional Code 4: Not reported
Additional Code 5: Not reported

Shipment Date: 20020603
Creation Date: 8/29/2002 18:31:16
Receipt Date: 20020618
Manifest ID: 21832985
Trans EPA ID: CAD982513699
Trans Name: Not reported
Trans 2 EPA ID: Not reported
Trans 2 Name: Not reported
TSDf EPA ID: CAD028409019
Trans Name: Not reported
TSDf Alt EPA ID: Not reported
TSDf Alt Name: Not reported
Waste Code Description: 725 - Liquids with mercury > 20 mg/l
RCRA Code: D009
Meth Code: H01 - Transfer Station
Quantity Tons: 0.0025
Waste Quantity: 5
Quantity Unit: P
Additional Code 1: Not reported
Additional Code 2: Not reported
Additional Code 3: Not reported
Additional Code 4: Not reported
Additional Code 5: Not reported

Additional Info:

Year: 1998
Gen EPA ID: CAD982501488

Map ID
Direction
Distance
Elevation

MAP FINDINGS

Site

Database(s)

EDR ID Number
EPA ID Number

KAISER PERMANENTE (Continued)

S113016953

Shipment Date:	19981201
Creation Date:	1/13/1999 0:00:00
Receipt Date:	19981203
Manifest ID:	98014187
Trans EPA ID:	CAL000827802
Trans Name:	Not reported
Trans 2 EPA ID:	Not reported
Trans 2 Name:	Not reported
TSDf EPA ID:	CAD000013493
Trans Name:	Not reported
TSDf Alt EPA ID:	CAD000013493
TSDf Alt Name:	Not reported
Waste Code Description:	171 - Metal sludge (see 121
RCRA Code:	D011
Meth Code:	R01 - Recycler
Quantity Tons:	0.03
Waste Quantity:	60
Quantity Unit:	P
Additional Code 1:	Not reported
Additional Code 2:	Not reported
Additional Code 3:	Not reported
Additional Code 4:	Not reported
Additional Code 5:	Not reported
Shipment Date:	19981201
Creation Date:	1/13/1999 0:00:00
Receipt Date:	19981203
Manifest ID:	98014187
Trans EPA ID:	CAL000827802
Trans Name:	Not reported
Trans 2 EPA ID:	Not reported
Trans 2 Name:	Not reported
TSDf EPA ID:	CAD000013493
Trans Name:	Not reported
TSDf Alt EPA ID:	CAD000013493
TSDf Alt Name:	Not reported
Waste Code Description:	181 - Other inorganic solid waste Organics
RCRA Code:	D011
Meth Code:	R01 - Recycler
Quantity Tons:	0.0035
Waste Quantity:	7
Quantity Unit:	P
Additional Code 1:	Not reported
Additional Code 2:	Not reported
Additional Code 3:	Not reported
Additional Code 4:	Not reported
Additional Code 5:	Not reported
Shipment Date:	19981103
Creation Date:	12/17/1998 0:00:00
Receipt Date:	19981105
Manifest ID:	98014166
Trans EPA ID:	CAL000827802
Trans Name:	Not reported
Trans 2 EPA ID:	Not reported
Trans 2 Name:	Not reported
TSDf EPA ID:	CAD000013493

Map ID
Direction
Distance
Elevation

MAP FINDINGS

Site

Database(s)

EDR ID Number
EPA ID Number

KAISER PERMANENTE (Continued)

S113016953

Trans Name: Not reported
TSDf Alt EPA ID: CAD000013493
TSDf Alt Name: Not reported
Waste Code Description: 181 - Other inorganic solid waste Organics
RCRA Code: D011
Meth Code: R01 - Recycler
Quantity Tons: 0.003
Waste Quantity: 6
Quantity Unit: P
Additional Code 1: Not reported
Additional Code 2: Not reported
Additional Code 3: Not reported
Additional Code 4: Not reported
Additional Code 5: Not reported

Shipment Date: 19981103
Creation Date: 12/17/1998 0:00:00
Receipt Date: 19981105
Manifest ID: 98014166
Trans EPA ID: CAL000827802
Trans Name: Not reported
Trans 2 EPA ID: Not reported
Trans 2 Name: Not reported
TSDf EPA ID: CAD000013493
Trans Name: Not reported
TSDf Alt EPA ID: CAD000013493
TSDf Alt Name: Not reported
Waste Code Description: 171 - Metal sludge (see 121
RCRA Code: D011
Meth Code: R01 - Recycler
Quantity Tons: 0.0225
Waste Quantity: 45
Quantity Unit: P
Additional Code 1: Not reported
Additional Code 2: Not reported
Additional Code 3: Not reported
Additional Code 4: Not reported
Additional Code 5: Not reported

Shipment Date: 19981001
Creation Date: 11/23/1998 0:00:00
Receipt Date: 19981008
Manifest ID: 98014133
Trans EPA ID: CAL000827802
Trans Name: Not reported
Trans 2 EPA ID: Not reported
Trans 2 Name: Not reported
TSDf EPA ID: CAD000013493
Trans Name: Not reported
TSDf Alt EPA ID: CAD000013493
TSDf Alt Name: Not reported
Waste Code Description: 171 - Metal sludge (see 121
RCRA Code: D011
Meth Code: R01 - Recycler
Quantity Tons: 0.0225
Waste Quantity: 45
Quantity Unit: P

Map ID
Direction
Distance
Elevation

MAP FINDINGS

Site

Database(s)

EDR ID Number
EPA ID Number

KAISER PERMANENTE (Continued)

S113016953

Additional Code 1:	Not reported
Additional Code 2:	Not reported
Additional Code 3:	Not reported
Additional Code 4:	Not reported
Additional Code 5:	Not reported
Shipment Date:	19981001
Creation Date:	11/23/1998 0:00:00
Receipt Date:	19981008
Manifest ID:	98014133
Trans EPA ID:	CAL000827802
Trans Name:	Not reported
Trans 2 EPA ID:	Not reported
Trans 2 Name:	Not reported
TSDf EPA ID:	CAD000013493
Trans Name:	Not reported
TSDf Alt EPA ID:	CAD000013493
TSDf Alt Name:	Not reported
Waste Code Description:	181 - Other inorganic solid waste Organics
RCRA Code:	D011
Meth Code:	R01 - Recycler
Quantity Tons:	0.003
Waste Quantity:	6
Quantity Unit:	P
Additional Code 1:	Not reported
Additional Code 2:	Not reported
Additional Code 3:	Not reported
Additional Code 4:	Not reported
Additional Code 5:	Not reported
Shipment Date:	19980901
Creation Date:	11/2/1998 0:00:00
Receipt Date:	19980903
Manifest ID:	98014111
Trans EPA ID:	CAL000827802
Trans Name:	Not reported
Trans 2 EPA ID:	Not reported
Trans 2 Name:	Not reported
TSDf EPA ID:	CAD000013493
Trans Name:	Not reported
TSDf Alt EPA ID:	Not reported
TSDf Alt Name:	Not reported
Waste Code Description:	181 - Other inorganic solid waste Organics
RCRA Code:	D011
Meth Code:	R01 - Recycler
Quantity Tons:	0.005
Waste Quantity:	10
Quantity Unit:	P
Additional Code 1:	Not reported
Additional Code 2:	Not reported
Additional Code 3:	Not reported
Additional Code 4:	Not reported
Additional Code 5:	Not reported
Shipment Date:	19980901
Creation Date:	11/2/1998 0:00:00
Receipt Date:	19980903

Map ID
Direction
Distance
Elevation

MAP FINDINGS

Site

Database(s)

EDR ID Number
EPA ID Number

KAISER PERMANENTE (Continued)

S113016953

Manifest ID: 98014111
Trans EPA ID: CAL000827802
Trans Name: Not reported
Trans 2 EPA ID: Not reported
Trans 2 Name: Not reported
TSDf EPA ID: CAD000013493
Trans Name: Not reported
TSDf Alt EPA ID: Not reported
TSDf Alt Name: Not reported
Waste Code Description: 171 - Metal sludge (see 121
RCRA Code: D011
Meth Code: R01 - Recycler
Quantity Tons: 0.03
Waste Quantity: 60
Quantity Unit: P
Additional Code 1: Not reported
Additional Code 2: Not reported
Additional Code 3: Not reported
Additional Code 4: Not reported
Additional Code 5: Not reported

Shipment Date: 19980804
Creation Date: 9/22/1998 0:00:00
Receipt Date: 19980806
Manifest ID: 98014084
Trans EPA ID: CAL000827802
Trans Name: Not reported
Trans 2 EPA ID: Not reported
Trans 2 Name: Not reported
TSDf EPA ID: CAD000013493
Trans Name: Not reported
TSDf Alt EPA ID: Not reported
TSDf Alt Name: Not reported
Waste Code Description: 171 - Metal sludge (see 121
RCRA Code: D011
Meth Code: R01 - Recycler
Quantity Tons: 0.06
Waste Quantity: 120
Quantity Unit: P
Additional Code 1: Not reported
Additional Code 2: Not reported
Additional Code 3: Not reported
Additional Code 4: Not reported
Additional Code 5: Not reported

Shipment Date: 19980804
Creation Date: 9/22/1998 0:00:00
Receipt Date: 19980806
Manifest ID: 98014084
Trans EPA ID: CAL000827802
Trans Name: Not reported
Trans 2 EPA ID: Not reported
Trans 2 Name: Not reported
TSDf EPA ID: CAD000013493
Trans Name: Not reported
TSDf Alt EPA ID: Not reported
TSDf Alt Name: Not reported

Map ID
Direction
Distance
Elevation

MAP FINDINGS

Site

Database(s)

EDR ID Number
EPA ID Number

KAISER PERMANENTE (Continued)

S113016953

Waste Code Description: 181 - Other inorganic solid waste Organics
RCRA Code: D011
Meth Code: R01 - Recycler
Quantity Tons: 0.004
Waste Quantity: 8
Quantity Unit: P
Additional Code 1: Not reported
Additional Code 2: Not reported
Additional Code 3: Not reported
Additional Code 4: Not reported
Additional Code 5: Not reported

Additional Info:

Year: 2010
Gen EPA ID: CAD982501488

Shipment Date: 20101227
Creation Date: 5/5/2011 18:30:32
Receipt Date: 20110105
Manifest ID: 007012953JJK
Trans EPA ID: MAD039322250
Trans Name: CLEAN HARBORS ENVIRONMENTAL SERVICES INC
Trans 2 EPA ID: Not reported
Trans 2 Name: Not reported
TSDf EPA ID: CAD044429835
Trans Name: CLEAN HARBORS WILMINGTON LLC
TSDf Alt EPA ID: Not reported
TSDf Alt Name: Not reported
Waste Code Description: 214 - Unspecified solvent mixture
RCRA Code: F003
Meth Code: - Not reported
Quantity Tons: Not reported
Waste Quantity: Not reported
Quantity Unit: Not reported
Additional Code 1: D001
Additional Code 2: Not reported
Additional Code 3: Not reported
Additional Code 4: Not reported
Additional Code 5: Not reported

Shipment Date: 20101227
Creation Date: 5/5/2011 18:30:32
Receipt Date: 20110105
Manifest ID: 007012953JJK
Trans EPA ID: MAD039322250
Trans Name: CLEAN HARBORS ENVIRONMENTAL SERVICES INC
Trans 2 EPA ID: Not reported
Trans 2 Name: Not reported
TSDf EPA ID: CAD044429835
Trans Name: CLEAN HARBORS WILMINGTON LLC
TSDf Alt EPA ID: Not reported
TSDf Alt Name: Not reported
Waste Code Description: 343 - Unspecified organic liquid mixture
RCRA Code: F003
Meth Code: H141 - Storage, Bulking, And/Or Transfer Off Site--No Treatment/Reovery (H010-H129) Or (H131-H135)
Quantity Tons: 0.03

Map ID
Direction
Distance
Elevation

MAP FINDINGS

Site

Database(s)

EDR ID Number
EPA ID Number

KAISER PERMANENTE (Continued)

S113016953

Waste Quantity: 60
Quantity Unit: P
Additional Code 1: D001
Additional Code 2: Not reported
Additional Code 3: Not reported
Additional Code 4: Not reported
Additional Code 5: Not reported

Shipment Date: 20101220
Creation Date: 5/19/2011 18:30:18
Receipt Date: 20110103
Manifest ID: 007012952JJK
Trans EPA ID: MAD039322250
Trans Name: CLEAN HARBORS ENVIRONMENTAL SERVICES INC
Trans 2 EPA ID: MAD039322250
Trans 2 Name: CLEAN HARBORS ENVIRONMENTAL SERVICES INC
TSDf EPA ID: CAD044429835
Trans Name: CLEAN HARBORS WILMINGTON LLC
TSDf Alt EPA ID: Not reported
TSDf Alt Name: Not reported
Waste Code Description: 214 - Unspecified solvent mixture
RCRA Code: F003
Meth Code: H141 - Storage, Bulking, And/Or Transfer Off Site--No Treatment/Reovery (H010-H129) Or (H131-H135)

Quantity Tons: 0.03
Waste Quantity: 60
Quantity Unit: P
Additional Code 1: D001
Additional Code 2: Not reported
Additional Code 3: Not reported
Additional Code 4: Not reported
Additional Code 5: Not reported

Shipment Date: 20101213
Creation Date: 5/5/2011 18:30:26
Receipt Date: 20101223
Manifest ID: 007012951JJK
Trans EPA ID: MAD039322250
Trans Name: CLEAN HARBORS ENVIRONMENTAL SERVICES INC
Trans 2 EPA ID: MAD039322250
Trans 2 Name: CLEAN HARBORS ENVIRONMENTAL SERVICES INC
TSDf EPA ID: CAD044429835
Trans Name: CLEAN HARBORS WILMINGTON LLC
TSDf Alt EPA ID: Not reported
TSDf Alt Name: Not reported
Waste Code Description: 343 - Unspecified organic liquid mixture
RCRA Code: F003
Meth Code: - Not reported
Quantity Tons: Not reported
Waste Quantity: Not reported
Quantity Unit: Not reported
Additional Code 1: D001
Additional Code 2: Not reported
Additional Code 3: Not reported
Additional Code 4: Not reported
Additional Code 5: Not reported

Map ID
Direction
Distance
Elevation

MAP FINDINGS

Site

Database(s)

EDR ID Number
EPA ID Number

KAISER PERMANENTE (Continued)

S113016953

Shipment Date: 20101213
Creation Date: 5/5/2011 18:30:26
Receipt Date: 20101223
Manifest ID: 007012951JJK
Trans EPA ID: MAD039322250
Trans Name: CLEAN HARBORS ENVIRONMENTAL SERVICES INC
Trans 2 EPA ID: MAD039322250
Trans 2 Name: CLEAN HARBORS ENVIRONMENTAL SERVICES INC
TSDf EPA ID: CAD044429835
Trans Name: CLEAN HARBORS WILMINGTON LLC
TSDf Alt EPA ID: Not reported
TSDf Alt Name: Not reported
Waste Code Description: 214 - Unspecified solvent mixture
RCRA Code: F003
Meth Code: H141 - Storage, Bulking, And/Or Transfer Off Site--No Treatment/Reovery (H010-H129) Or (H131-H135)

Quantity Tons: 0.08
Waste Quantity: 160
Quantity Unit: P
Additional Code 1: D001
Additional Code 2: Not reported
Additional Code 3: Not reported
Additional Code 4: Not reported
Additional Code 5: Not reported

Shipment Date: 20101203
Creation Date: 5/5/2011 18:30:32
Receipt Date: 20101215
Manifest ID: 007012950JJK
Trans EPA ID: MAD039322250
Trans Name: CLEAN HARBORS ENVIRONMENTAL SERVICES INC
Trans 2 EPA ID: MAD039322250
Trans 2 Name: CLEAN HARBORS ENVIRONMENTAL SERVICES INC
TSDf EPA ID: CAD044429835
Trans Name: CLEAN HARBORS WILMINGTON LLC
TSDf Alt EPA ID: Not reported
TSDf Alt Name: Not reported
Waste Code Description: 343 - Unspecified organic liquid mixture
RCRA Code: F003
Meth Code: H141 - Storage, Bulking, And/Or Transfer Off Site--No Treatment/Reovery (H010-H129) Or (H131-H135)

Quantity Tons: 0.068
Waste Quantity: 20
Quantity Unit: G
Additional Code 1: D001
Additional Code 2: Not reported
Additional Code 3: Not reported
Additional Code 4: Not reported
Additional Code 5: Not reported

Shipment Date: 20101129
Creation Date: 5/5/2011 18:30:32
Receipt Date: 20101209
Manifest ID: 003047397FLE
Trans EPA ID: MAD039322250
Trans Name: CLEAN HARBORS ENVIRONMENTAL SERVICES INC
Trans 2 EPA ID: MAD039322250

Map ID
Direction
Distance
Elevation

MAP FINDINGS

Site

Database(s)

EDR ID Number
EPA ID Number

KAISER PERMANENTE (Continued)

S113016953

Trans 2 Name:	CLEAN HARBORS ENVIRONMENTAL SERVICES INC
TSDf EPA ID:	CAD044429835
Trans Name:	CLEAN HARBORS WILMINGTON LLC
TSDf Alt EPA ID:	Not reported
TSDf Alt Name:	Not reported
Waste Code Description:	343 - Unspecified organic liquid mixture
RCRA Code:	F003
Meth Code:	H141 - Storage, Bulking, And/Or Transfer Off Site--No Treatment/Reovery (H010-H129) Or (H131-H135)
Quantity Tons:	0.0325
Waste Quantity:	65
Quantity Unit:	P
Additional Code 1:	D001
Additional Code 2:	Not reported
Additional Code 3:	Not reported
Additional Code 4:	Not reported
Additional Code 5:	Not reported
Shipment Date:	20101122
Creation Date:	2/19/2011 18:30:32
Receipt Date:	20101207
Manifest ID:	003047454FLE
Trans EPA ID:	MAD039322250
Trans Name:	CLEAN HARBORS ENVIRONMENTAL SERVICES INC
Trans 2 EPA ID:	MAD039322250
Trans 2 Name:	CLEAN HARBORS ENVIROMENTAL SERVICES INC
TSDf EPA ID:	CAD980675276
Trans Name:	CLEAN HARBORS BUTTONWILLOW LLC
TSDf Alt EPA ID:	Not reported
TSDf Alt Name:	Not reported
Waste Code Description:	181 - Other inorganic solid waste Organics
RCRA Code:	Not reported
Meth Code:	H132 - Landfill Or Surface Impoundment That Will Be Closed As Landfill(To Include On-Site Treatment And/Or Stabilization)
Quantity Tons:	0.245
Waste Quantity:	490
Quantity Unit:	P
Additional Code 1:	Not reported
Additional Code 2:	Not reported
Additional Code 3:	Not reported
Additional Code 4:	Not reported
Additional Code 5:	Not reported
Shipment Date:	20101122
Creation Date:	5/5/2011 18:30:26
Receipt Date:	20101202
Manifest ID:	003047396FLE
Trans EPA ID:	MAD039322250
Trans Name:	CLEAN HARBORS ENVIRONMENTAL SERVICES INC
Trans 2 EPA ID:	MAD039322250
Trans 2 Name:	CLEAN HARBORS ENVIRONMENTAL SERVICES INC
TSDf EPA ID:	CAD044429835
Trans Name:	CLEAN HARBORS WILMINGTON LLC
TSDf Alt EPA ID:	Not reported
TSDf Alt Name:	Not reported
Waste Code Description:	343 - Unspecified organic liquid mixture
RCRA Code:	F003

Map ID
Direction
Distance
Elevation

MAP FINDINGS

Site

Database(s)

EDR ID Number
EPA ID Number

KAISER PERMANENTE (Continued)

S113016953

Meth Code: H141 - Storage, Bulking, And/Or Transfer Off Site--No Treatment/Reovery (H010-H129) Or (H131-H135)
Quantity Tons: 0.025
Waste Quantity: 50
Quantity Unit: P
Additional Code 1: D001
Additional Code 2: Not reported
Additional Code 3: Not reported
Additional Code 4: Not reported
Additional Code 5: Not reported

Shipment Date: 20101115
Creation Date: 5/5/2011 18:30:32
Receipt Date: 20101124
Manifest ID: 003047395FLE
Trans EPA ID: MAD039322250
Trans Name: CLEAN HARBORS ENVIRONMENTAL SERVICES INC
Trans 2 EPA ID: MAD039322250
Trans 2 Name: CLEAN HARBORS ENVIRONMENTAL SERVICES INC
TSDf EPA ID: CAD044429835
Trans Name: CLEAN HARBORS WILMINGTON LLC
TSDf Alt EPA ID: Not reported
TSDf Alt Name: Not reported
Waste Code Description: 343 - Unspecified organic liquid mixture
RCRA Code: F003
Meth Code: H141 - Storage, Bulking, And/Or Transfer Off Site--No Treatment/Reovery (H010-H129) Or (H131-H135)

Quantity Tons: 0.0375
Waste Quantity: 75
Quantity Unit: P
Additional Code 1: D001
Additional Code 2: Not reported
Additional Code 3: Not reported
Additional Code 4: Not reported
Additional Code 5: Not reported

Additional Info:
Year: 1996
Gen EPA ID: CAD982501488

Shipment Date: 19961203
Creation Date: 5/21/1997 0:00:00
Receipt Date: 19961205
Manifest ID: 96642827
Trans EPA ID: CAL000827802
Trans Name: Not reported
Trans 2 EPA ID: Not reported
Trans 2 Name: Not reported
TSDf EPA ID: CAD000013493
Trans Name: Not reported
TSDf Alt EPA ID: Not reported
TSDf Alt Name: Not reported
Waste Code Description: 171 - Metal sludge (see 121)
RCRA Code: D011
Meth Code: R01 - Recycler
Quantity Tons: 0.0458
Waste Quantity: 11

Map ID
Direction
Distance
Elevation

MAP FINDINGS

Site

Database(s)

EDR ID Number
EPA ID Number

KAISER PERMANENTE (Continued)

S113016953

Quantity Unit:	G
Additional Code 1:	Not reported
Additional Code 2:	Not reported
Additional Code 3:	Not reported
Additional Code 4:	Not reported
Additional Code 5:	Not reported
Shipment Date:	19961203
Creation Date:	5/21/1997 0:00:00
Receipt Date:	19961205
Manifest ID:	96642827
Trans EPA ID:	CAL000827802
Trans Name:	Not reported
Trans 2 EPA ID:	Not reported
Trans 2 Name:	Not reported
TSDf EPA ID:	CAD000013493
Trans Name:	Not reported
TSDf Alt EPA ID:	Not reported
TSDf Alt Name:	Not reported
Waste Code Description:	181 - Other inorganic solid waste Organics
RCRA Code:	D011
Meth Code:	R01 - Recycler
Quantity Tons:	0.004
Waste Quantity:	8
Quantity Unit:	P
Additional Code 1:	Not reported
Additional Code 2:	Not reported
Additional Code 3:	Not reported
Additional Code 4:	Not reported
Additional Code 5:	Not reported
Shipment Date:	19961023
Creation Date:	5/20/1997 0:00:00
Receipt Date:	19961024
Manifest ID:	95468383
Trans EPA ID:	CAL000827802
Trans Name:	Not reported
Trans 2 EPA ID:	Not reported
Trans 2 Name:	Not reported
TSDf EPA ID:	CAD000013493
Trans Name:	Not reported
TSDf Alt EPA ID:	Not reported
TSDf Alt Name:	Not reported
Waste Code Description:	171 - Metal sludge (see 121
RCRA Code:	D011
Meth Code:	R01 - Recycler
Quantity Tons:	0.0375
Waste Quantity:	9
Quantity Unit:	G
Additional Code 1:	Not reported
Additional Code 2:	Not reported
Additional Code 3:	Not reported
Additional Code 4:	Not reported
Additional Code 5:	Not reported
Shipment Date:	19961023
Creation Date:	5/20/1997 0:00:00

Map ID
Direction
Distance
Elevation

MAP FINDINGS

Site

Database(s)

EDR ID Number
EPA ID Number

KAISER PERMANENTE (Continued)

S113016953

Receipt Date: 19961024
Manifest ID: 95468383
Trans EPA ID: CAL000827802
Trans Name: Not reported
Trans 2 EPA ID: Not reported
Trans 2 Name: Not reported
TSDf EPA ID: CAD000013493
Trans Name: Not reported
TSDf Alt EPA ID: Not reported
TSDf Alt Name: Not reported
Waste Code Description: 181 - Other inorganic solid waste Organics
RCRA Code: D011
Meth Code: R01 - Recycler
Quantity Tons: 0.0045
Waste Quantity: 9
Quantity Unit: P
Additional Code 1: Not reported
Additional Code 2: Not reported
Additional Code 3: Not reported
Additional Code 4: Not reported
Additional Code 5: Not reported

Shipment Date: 19960923
Creation Date: 5/20/1997 0:00:00
Receipt Date: 19960926
Manifest ID: 95468359
Trans EPA ID: CAL000827802
Trans Name: Not reported
Trans 2 EPA ID: Not reported
Trans 2 Name: Not reported
TSDf EPA ID: CAD000013493
Trans Name: Not reported
TSDf Alt EPA ID: Not reported
TSDf Alt Name: Not reported
Waste Code Description: 171 - Metal sludge (see 121)
RCRA Code: D011
Meth Code: R01 - Recycler
Quantity Tons: 0.0291
Waste Quantity: 7
Quantity Unit: G
Additional Code 1: Not reported
Additional Code 2: Not reported
Additional Code 3: Not reported
Additional Code 4: Not reported
Additional Code 5: Not reported

Shipment Date: 19960923
Creation Date: 5/20/1997 0:00:00
Receipt Date: 19960926
Manifest ID: 95468359
Trans EPA ID: CAL000827802
Trans Name: Not reported
Trans 2 EPA ID: Not reported
Trans 2 Name: Not reported
TSDf EPA ID: CAD000013493
Trans Name: Not reported
TSDf Alt EPA ID: Not reported

Map ID
Direction
Distance
Elevation

MAP FINDINGS

Site

Database(s)

EDR ID Number
EPA ID Number

KAISER PERMANENTE (Continued)

S113016953

TSDF Alt Name: Not reported
Waste Code Description: 181 - Other inorganic solid waste Organics
RCRA Code: D011
Meth Code: R01 - Recycler
Quantity Tons: 0.0025
Waste Quantity: 5
Quantity Unit: P
Additional Code 1: Not reported
Additional Code 2: Not reported
Additional Code 3: Not reported
Additional Code 4: Not reported
Additional Code 5: Not reported

Shipment Date: 19960826
Creation Date: 5/30/1997 0:00:00
Receipt Date: 19960829
Manifest ID: 95468339
Trans EPA ID: CAL000827802
Trans Name: Not reported
Trans 2 EPA ID: Not reported
Trans 2 Name: Not reported
TSDF EPA ID: CAD000013493
Trans Name: Not reported
TSDF Alt EPA ID: Not reported
TSDF Alt Name: Not reported
Waste Code Description: 181 - Other inorganic solid waste Organics
RCRA Code: D011
Meth Code: R01 - Recycler
Quantity Tons: 0.006
Waste Quantity: 12
Quantity Unit: P
Additional Code 1: Not reported
Additional Code 2: Not reported
Additional Code 3: Not reported
Additional Code 4: Not reported
Additional Code 5: Not reported

Shipment Date: 19960826
Creation Date: 5/30/1997 0:00:00
Receipt Date: 19960829
Manifest ID: 95468339
Trans EPA ID: CAL000827802
Trans Name: Not reported
Trans 2 EPA ID: Not reported
Trans 2 Name: Not reported
TSDF EPA ID: CAD000013493
Trans Name: Not reported
TSDF Alt EPA ID: Not reported
TSDF Alt Name: Not reported
Waste Code Description: 171 - Metal sludge (see 121)
RCRA Code: D011
Meth Code: R01 - Recycler
Quantity Tons: 0.0417
Waste Quantity: 10
Quantity Unit: G
Additional Code 1: Not reported
Additional Code 2: Not reported

Map ID
Direction
Distance
Elevation

MAP FINDINGS

Site

Database(s)

EDR ID Number
EPA ID Number

KAISER PERMANENTE (Continued)

S113016953

Additional Code 3: Not reported
Additional Code 4: Not reported
Additional Code 5: Not reported

Shipment Date: 19960723
Creation Date: 5/20/1997 0:00:00
Receipt Date: 19960801
Manifest ID: 95468319
Trans EPA ID: CAL000827802
Trans Name: Not reported
Trans 2 EPA ID: Not reported
Trans 2 Name: Not reported
TSDf EPA ID: CAD000013493
Trans Name: Not reported
TSDf Alt EPA ID: Not reported
TSDf Alt Name: Not reported
Waste Code Description: 181 - Other inorganic solid waste Organics
RCRA Code: D011
Meth Code: R01 - Recycler
Quantity Tons: 0.004
Waste Quantity: 8
Quantity Unit: P
Additional Code 1: Not reported
Additional Code 2: Not reported
Additional Code 3: Not reported
Additional Code 4: Not reported
Additional Code 5: Not reported

Shipment Date: 19960723
Creation Date: 5/20/1997 0:00:00
Receipt Date: 19960801
Manifest ID: 95468319
Trans EPA ID: CAL000827802
Trans Name: Not reported
Trans 2 EPA ID: Not reported
Trans 2 Name: Not reported
TSDf EPA ID: CAD000013493
Trans Name: Not reported
TSDf Alt EPA ID: Not reported
TSDf Alt Name: Not reported
Waste Code Description: 171 - Metal sludge (see 121)
RCRA Code: D011
Meth Code: R01 - Recycler
Quantity Tons: 0.025
Waste Quantity: 6
Quantity Unit: G
Additional Code 1: Not reported
Additional Code 2: Not reported
Additional Code 3: Not reported
Additional Code 4: Not reported
Additional Code 5: Not reported

Additional Info:
Year: 2013
Gen EPA ID: CAD982501488

Shipment Date: 20131223

Map ID
Direction
Distance
Elevation

MAP FINDINGS

Site

Database(s)

EDR ID Number
EPA ID Number

KAISER PERMANENTE (Continued)

S113016953

Creation Date: 5/1/2014 22:14:57
Receipt Date: 20140103
Manifest ID: 006792453FLE
Trans EPA ID: MAD039322250
Trans Name: CLEAN HARBORS ENVIRONMENTAL SERVICES INC
Trans 2 EPA ID: TXR000081205
Trans 2 Name: SAFETY KLEEN SYSTEM INC
TSDf EPA ID: CAD044429835
Trans Name: CLEAN HARBORS WILMINGTON LLC
TSDf Alt EPA ID: Not reported
TSDf Alt Name: Not reported
Waste Code Description: 214 - Unspecified solvent mixture
RCRA Code: F003
Meth Code: H141 - Storage, Bulking, And/Or Transfer Off Site--No Treatment/Reovery (H010-H129) Or (H131-H135)

Quantity Tons: 0.0972
Waste Quantity: 27
Quantity Unit: G
Additional Code 1: D001
Additional Code 2: Not reported
Additional Code 3: Not reported
Additional Code 4: Not reported
Additional Code 5: Not reported

Shipment Date: 20131202
Creation Date: 3/21/2014 22:15:11
Receipt Date: 20131206
Manifest ID: 006792391FLE
Trans EPA ID: MAD039322250
Trans Name: CLEAN HARBORS ENVIRONMENTAL SERVICES INC
Trans 2 EPA ID: TXR000081205
Trans 2 Name: SAFETY-KLEEN SYSTEMS INC
TSDf EPA ID: CAD044429835
Trans Name: CLEAN HARBORS WILMINGTON LLC
TSDf Alt EPA ID: Not reported
TSDf Alt Name: Not reported
Waste Code Description: 181 - Other inorganic solid waste Organics
RCRA Code: Not reported
Meth Code: H141 - Storage, Bulking, And/Or Transfer Off Site--No Treatment/Reovery (H010-H129) Or (H131-H135)

Quantity Tons: 0.0585
Waste Quantity: 117
Quantity Unit: P
Additional Code 1: Not reported
Additional Code 2: Not reported
Additional Code 3: Not reported
Additional Code 4: Not reported
Additional Code 5: Not reported

Shipment Date: 20131202
Creation Date: 3/21/2014 22:15:11
Receipt Date: 20131206
Manifest ID: 006792391FLE
Trans EPA ID: MAD039322250
Trans Name: CLEAN HARBORS ENVIRONMENTAL SERVICES INC
Trans 2 EPA ID: TXR000081205
Trans 2 Name: SAFETY-KLEEN SYSTEMS INC

Map ID
Direction
Distance
Elevation

MAP FINDINGS

Site

Database(s)

EDR ID Number
EPA ID Number

KAISER PERMANENTE (Continued)

S113016953

TSDF EPA ID: CAD044429835
Trans Name: CLEAN HARBORS WILMINGTON LLC
TSDF Alt EPA ID: Not reported
TSDF Alt Name: Not reported
Waste Code Description: 352 - Other organic solids
RCRA Code: Not reported
Meth Code: H141 - Storage, Bulking, And/Or Transfer Off Site--No Treatment/Reovery (H010-H129) Or (H131-H135)

Quantity Tons: 0.007
Waste Quantity: 14
Quantity Unit: P
Additional Code 1: Not reported
Additional Code 2: Not reported
Additional Code 3: Not reported
Additional Code 4: Not reported
Additional Code 5: Not reported

Shipment Date: 20131126
Creation Date: 3/18/2014 22:15:12
Receipt Date: 20131206
Manifest ID: 006792390FLE
Trans EPA ID: MAD039322250
Trans Name: CLEAN HARBORS ENVIRONMENTAL SERVICES INC
Trans 2 EPA ID: TXR000081205
Trans 2 Name: SAFETY-KLEEN SYSTEMS INC
TSDF EPA ID: CAD044429835
Trans Name: CLEAN HARBORS WILMINGTON LLC
TSDF Alt EPA ID: Not reported
TSDF Alt Name: Not reported
Waste Code Description: 214 - Unspecified solvent mixture
RCRA Code: F003
Meth Code: H141 - Storage, Bulking, And/Or Transfer Off Site--No Treatment/Reovery (H010-H129) Or (H131-H135)

Quantity Tons: 0.1875
Waste Quantity: 375
Quantity Unit: P
Additional Code 1: D001
Additional Code 2: Not reported
Additional Code 3: Not reported
Additional Code 4: Not reported
Additional Code 5: Not reported

Shipment Date: 20131111
Creation Date: 2/16/2014 22:15:06
Receipt Date: 20131118
Manifest ID: 006796494FLE
Trans EPA ID: MAD039322250
Trans Name: CLEAN HARBORS ENVIRONMENTAL SERVICES INC
Trans 2 EPA ID: TXR000081205
Trans 2 Name: SAFETY-KLEEN SYSTEMS INC
TSDF EPA ID: CAD044429835
Trans Name: CLEAN HARBORS WILMINGTON LLC
TSDF Alt EPA ID: Not reported
TSDF Alt Name: Not reported
Waste Code Description: 214 - Unspecified solvent mixture
RCRA Code: F003
Meth Code: H141 - Storage, Bulking, And/Or Transfer Off Site--No

Map ID
Direction
Distance
Elevation

MAP FINDINGS

Site

Database(s)

EDR ID Number
EPA ID Number

KAISER PERMANENTE (Continued)

S113016953

Quantity Tons:	Treatment/Reovery (H010-H129) Or (H131-H135) 0.128
Waste Quantity:	256
Quantity Unit:	P
Additional Code 1:	D001
Additional Code 2:	Not reported
Additional Code 3:	Not reported
Additional Code 4:	Not reported
Additional Code 5:	Not reported
Shipment Date:	20131007
Creation Date:	11/25/2013 22:15:16
Receipt Date:	20131014
Manifest ID:	006796361FLE
Trans EPA ID:	MAD039322250
Trans Name:	CLEAN HARBORS ENVIRONMENTAL SERVICES INC
Trans 2 EPA ID:	TXR000081205
Trans 2 Name:	SAFETY KLEEN SYSTEM INC
TSDf EPA ID:	CAD044429835
Trans Name:	CLEAN HARBORS WILMINGTON LLC
TSDf Alt EPA ID:	Not reported
TSDf Alt Name:	Not reported
Waste Code Description:	214 - Unspecified solvent mixture
RCRA Code:	F003
Meth Code:	H141 - Storage, Bulking, And/Or Transfer Off Site--No Treatment/Reovery (H010-H129) Or (H131-H135)
Quantity Tons:	0.18
Waste Quantity:	360
Quantity Unit:	P
Additional Code 1:	D001
Additional Code 2:	Not reported
Additional Code 3:	Not reported
Additional Code 4:	Not reported
Additional Code 5:	Not reported
Shipment Date:	20130923
Creation Date:	11/7/2013 22:15:06
Receipt Date:	20130926
Manifest ID:	006796237FLE
Trans EPA ID:	MAD039322250
Trans Name:	CLEAN HARBORS ENVIRONMENTAL SERVICES INC
Trans 2 EPA ID:	TXR000081205
Trans 2 Name:	SAFETY KLEEN SYSTEMS INC
TSDf EPA ID:	CAD044429835
Trans Name:	CLEAN HARBORS WILMINGTON LLC
TSDf Alt EPA ID:	Not reported
TSDf Alt Name:	Not reported
Waste Code Description:	214 - Unspecified solvent mixture
RCRA Code:	F003
Meth Code:	H141 - Storage, Bulking, And/Or Transfer Off Site--No Treatment/Reovery (H010-H129) Or (H131-H135)
Quantity Tons:	0.136
Waste Quantity:	272
Quantity Unit:	P
Additional Code 1:	D001
Additional Code 2:	Not reported
Additional Code 3:	Not reported

Map ID
Direction
Distance
Elevation

MAP FINDINGS

Site

Database(s)

EDR ID Number
EPA ID Number

KAISER PERMANENTE (Continued)

S113016953

Additional Code 4:	Not reported
Additional Code 5:	Not reported
Shipment Date:	20130923
Creation Date:	11/7/2013 22:15:06
Receipt Date:	20130926
Manifest ID:	006796248FLE
Trans EPA ID:	MAD039322250
Trans Name:	CLEAN HARBORS ENVIRONMENTAL SERVICES INC
Trans 2 EPA ID:	TXR000081205
Trans 2 Name:	SAFETY KLEEN SYSTEMS INC
TSDf EPA ID:	CAD044429835
Trans Name:	CLEAN HARBORS WILMINGTON LLC
TSDf Alt EPA ID:	Not reported
TSDf Alt Name:	Not reported
Waste Code Description:	352 - Other organic solids
RCRA Code:	Not reported
Meth Code:	H141 - Storage, Bulking, And/Or Transfer Off Site--No Treatment/Reovery (H010-H129) Or (H131-H135)
Quantity Tons:	0.0145
Waste Quantity:	29
Quantity Unit:	P
Additional Code 1:	Not reported
Additional Code 2:	Not reported
Additional Code 3:	Not reported
Additional Code 4:	Not reported
Additional Code 5:	Not reported
Shipment Date:	20130909
Creation Date:	1/28/2014 22:15:31
Receipt Date:	20130924
Manifest ID:	006796165FLE
Trans EPA ID:	MAD039322250
Trans Name:	CLEAN HARBORS ENVIRONMENTAL SERVICES INC
Trans 2 EPA ID:	TXR000081205
Trans 2 Name:	SAFETY KLEEN SYSTEM INC
TSDf EPA ID:	UTD981552177
Trans Name:	CLEAN HARBORS ARAGONITE LLC
TSDf Alt EPA ID:	Not reported
TSDf Alt Name:	Not reported
Waste Code Description:	551 - Laboratory waste chemicals 561 Detergent and soap
RCRA Code:	U150
Meth Code:	H040 - Incineration--Thermal Destruction Other Than Use As A Fuel
Quantity Tons:	0.0225
Waste Quantity:	45
Quantity Unit:	P
Additional Code 1:	U059
Additional Code 2:	U058
Additional Code 3:	U035
Additional Code 4:	U010
Additional Code 5:	Not reported
Shipment Date:	20130909
Creation Date:	1/28/2014 22:15:31
Receipt Date:	20130924
Manifest ID:	006796164FLE
Trans EPA ID:	MAD039322250

Map ID
Direction
Distance
Elevation

MAP FINDINGS

Site

Database(s)

EDR ID Number
EPA ID Number

KAISER PERMANENTE (Continued)

S113016953

Trans Name: CLEAN HARBORS ENVIRONMENTAL SERVICES INC
Trans 2 EPA ID: TXR000081205
Trans 2 Name: SAFETY KLEEN SYSTEM INC
TSDf EPA ID: UTD981552177
Trans Name: CLEAN HARBORS ARAGONITE LLC
TSDf Alt EPA ID: Not reported
TSDf Alt Name: Not reported
Waste Code Description: 551 - Laboratory waste chemicals 561 Detergent and soap
RCRA Code: U150
Meth Code: H040 - Incineration--Thermal Destruction Other Than Use As A Fuel
Quantity Tons: 0.123
Waste Quantity: 246
Quantity Unit: P
Additional Code 1: U059
Additional Code 2: U058
Additional Code 3: U035
Additional Code 4: U010
Additional Code 5: Not reported

Additional Info:

Year: 1994
Gen EPA ID: CAD982501488

Shipment Date: 19941219
Creation Date: 3/28/1996 0:00:00
Receipt Date: 19941219
Manifest ID: 93413049
Trans EPA ID: CAL000827802
Trans Name: Not reported
Trans 2 EPA ID: Not reported
Trans 2 Name: Not reported
TSDf EPA ID: CAD000013493
Trans Name: Not reported
TSDf Alt EPA ID: CAD000013493
TSDf Alt Name: Not reported
Waste Code Description: 171 - Metal sludge (see 121
RCRA Code: D011
Meth Code: R01 - Recycler
Quantity Tons: 0.055
Waste Quantity: 110
Quantity Unit: P
Additional Code 1: Not reported
Additional Code 2: Not reported
Additional Code 3: Not reported
Additional Code 4: Not reported
Additional Code 5: Not reported

Shipment Date: 19941219
Creation Date: 3/28/1996 0:00:00
Receipt Date: 19941219
Manifest ID: 93413049
Trans EPA ID: CAL000827802
Trans Name: Not reported
Trans 2 EPA ID: Not reported
Trans 2 Name: Not reported
TSDf EPA ID: CAD000013493
Trans Name: Not reported

Map ID
Direction
Distance
Elevation

MAP FINDINGS

Site

Database(s)

EDR ID Number
EPA ID Number

KAISER PERMANENTE (Continued)

S113016953

TSDF Alt EPA ID: CAD000013493
TSDF Alt Name: Not reported
Waste Code Description: 181 - Other inorganic solid waste Organics
RCRA Code: D011
Meth Code: R01 - Recycler
Quantity Tons: 0.0035
Waste Quantity: 7
Quantity Unit: P
Additional Code 1: Not reported
Additional Code 2: Not reported
Additional Code 3: Not reported
Additional Code 4: Not reported
Additional Code 5: Not reported

Shipment Date: 19941122
Creation Date: 3/28/1996 0:00:00
Receipt Date: 19941130
Manifest ID: 93413025
Trans EPA ID: CAL000827802
Trans Name: Not reported
Trans 2 EPA ID: Not reported
Trans 2 Name: Not reported
TSDF EPA ID: CAD000013493
Trans Name: Not reported
TSDF Alt EPA ID: CAD000013493
TSDF Alt Name: Not reported
Waste Code Description: 181 - Other inorganic solid waste Organics
RCRA Code: D011
Meth Code: R01 - Recycler
Quantity Tons: 0.0035
Waste Quantity: 7
Quantity Unit: P
Additional Code 1: Not reported
Additional Code 2: Not reported
Additional Code 3: Not reported
Additional Code 4: Not reported
Additional Code 5: Not reported

Shipment Date: 19941122
Creation Date: 3/28/1996 0:00:00
Receipt Date: 19941130
Manifest ID: 93413025
Trans EPA ID: CAL000827802
Trans Name: Not reported
Trans 2 EPA ID: Not reported
Trans 2 Name: Not reported
TSDF EPA ID: CAD000013493
Trans Name: Not reported
TSDF Alt EPA ID: CAD000013493
TSDF Alt Name: Not reported
Waste Code Description: 171 - Metal sludge (see 121
RCRA Code: D011
Meth Code: R01 - Recycler
Quantity Tons: 0.06
Waste Quantity: 120
Quantity Unit: P
Additional Code 1: Not reported

Map ID
Direction
Distance
Elevation

MAP FINDINGS

Site

Database(s)

EDR ID Number
EPA ID Number

KAISER PERMANENTE (Continued)

S113016953

Additional Code 2: Not reported
Additional Code 3: Not reported
Additional Code 4: Not reported
Additional Code 5: Not reported

Shipment Date: 19941020
Creation Date: 10/19/1995 0:00:00
Receipt Date: 19941027
Manifest ID: 93412990
Trans EPA ID: CAL000827802
Trans Name: Not reported
Trans 2 EPA ID: Not reported
Trans 2 Name: Not reported
TSDf EPA ID: CAD000013493
Trans Name: Not reported
TSDf Alt EPA ID: CAD000013493
TSDf Alt Name: Not reported
Waste Code Description: 171 - Metal sludge (see 121
RCRA Code: D011
Meth Code: R01 - Recycler
Quantity Tons: 0.045
Waste Quantity: 90
Quantity Unit: P
Additional Code 1: Not reported
Additional Code 2: Not reported
Additional Code 3: Not reported
Additional Code 4: Not reported
Additional Code 5: Not reported

Shipment Date: 19941020
Creation Date: 10/19/1995 0:00:00
Receipt Date: 19941027
Manifest ID: 93412990
Trans EPA ID: CAL000827802
Trans Name: Not reported
Trans 2 EPA ID: Not reported
Trans 2 Name: Not reported
TSDf EPA ID: CAD000013493
Trans Name: Not reported
TSDf Alt EPA ID: CAD000013493
TSDf Alt Name: Not reported
Waste Code Description: 181 - Other inorganic solid waste Organics
RCRA Code: D011
Meth Code: R01 - Recycler
Quantity Tons: 0.005
Waste Quantity: 10
Quantity Unit: P
Additional Code 1: Not reported
Additional Code 2: Not reported
Additional Code 3: Not reported
Additional Code 4: Not reported
Additional Code 5: Not reported

Shipment Date: 19940915
Creation Date: 3/26/1996 0:00:00
Receipt Date: 19940916
Manifest ID: 93412969

Map ID
Direction
Distance
Elevation

MAP FINDINGS

Site

Database(s)

EDR ID Number
EPA ID Number

KAISER PERMANENTE (Continued)

S113016953

Trans EPA ID: CAL000827802
Trans Name: Not reported
Trans 2 EPA ID: Not reported
Trans 2 Name: Not reported
TSDf EPA ID: CAD000013493
Trans Name: Not reported
TSDf Alt EPA ID: CAD000013493
TSDf Alt Name: Not reported
Waste Code Description: 181 - Other inorganic solid waste Organics
RCRA Code: D011
Meth Code: R01 - Recycler
Quantity Tons: 0.007
Waste Quantity: 14
Quantity Unit: P
Additional Code 1: Not reported
Additional Code 2: Not reported
Additional Code 3: Not reported
Additional Code 4: Not reported
Additional Code 5: Not reported

Shipment Date: 19940915
Creation Date: 3/26/1996 0:00:00
Receipt Date: 19940916
Manifest ID: 93412969
Trans EPA ID: CAL000827802
Trans Name: Not reported
Trans 2 EPA ID: Not reported
Trans 2 Name: Not reported
TSDf EPA ID: CAD000013493
Trans Name: Not reported
TSDf Alt EPA ID: CAD000013493
TSDf Alt Name: Not reported
Waste Code Description: 171 - Metal sludge (see 121
RCRA Code: D011
Meth Code: R01 - Recycler
Quantity Tons: 0.055
Waste Quantity: 110
Quantity Unit: P
Additional Code 1: Not reported
Additional Code 2: Not reported
Additional Code 3: Not reported
Additional Code 4: Not reported
Additional Code 5: Not reported

Shipment Date: 19940812
Creation Date: 10/17/1995 0:00:00
Receipt Date: 19940812
Manifest ID: 93155370
Trans EPA ID: CAD982442188
Trans Name: Not reported
Trans 2 EPA ID: Not reported
Trans 2 Name: Not reported
TSDf EPA ID: CAT080013352
Trans Name: Not reported
TSDf Alt EPA ID: Not reported
TSDf Alt Name: Not reported
Waste Code Description: 221 - Waste oil and mixed oil

Map ID
Direction
Distance
Elevation

MAP FINDINGS

Site

Database(s)

EDR ID Number
EPA ID Number

KAISER PERMANENTE (Continued)

S113016953

RCRA Code: Not reported
Meth Code: R01 - Recycler
Quantity Tons: 0.76
Waste Quantity: 200
Quantity Unit: G
Additional Code 1: Not reported
Additional Code 2: Not reported
Additional Code 3: Not reported
Additional Code 4: Not reported
Additional Code 5: Not reported

Shipment Date: 19940810
Creation Date: 10/17/1995 0:00:00
Receipt Date: 19940811
Manifest ID: 93412937
Trans EPA ID: CAL000827802
Trans Name: Not reported
Trans 2 EPA ID: Not reported
Trans 2 Name: Not reported
TSDf EPA ID: CAD000013493
Trans Name: Not reported
TSDf Alt EPA ID: CAD000013493
TSDf Alt Name: Not reported
Waste Code Description: 171 - Metal sludge (see 121
RCRA Code: D011
Meth Code: R01 - Recycler
Quantity Tons: 0.055
Waste Quantity: 110
Quantity Unit: P
Additional Code 1: Not reported
Additional Code 2: Not reported
Additional Code 3: Not reported
Additional Code 4: Not reported
Additional Code 5: Not reported

Additional Info:

Year: 1997
Gen EPA ID: CAD982501488

Shipment Date: 19971230
Creation Date: 4/16/1998 0:00:00
Receipt Date: 19980105
Manifest ID: 96676849
Trans EPA ID: CAD066151648
Trans Name: Not reported
Trans 2 EPA ID: Not reported
Trans 2 Name: Not reported
TSDf EPA ID: CAD050806850
Trans Name: Not reported
TSDf Alt EPA ID: CAD050806850
TSDf Alt Name: Not reported
Waste Code Description: 311 - Pharmaceutical waste
RCRA Code: Not reported
Meth Code: H01 - Transfer Station
Quantity Tons: 0.044
Waste Quantity: 88
Quantity Unit: P

Map ID
Direction
Distance
Elevation

MAP FINDINGS

Site

Database(s)

EDR ID Number
EPA ID Number

KAISER PERMANENTE (Continued)

S113016953

Additional Code 1: Not reported
Additional Code 2: Not reported
Additional Code 3: Not reported
Additional Code 4: Not reported
Additional Code 5: Not reported

Shipment Date: 19971203
Creation Date: 7/23/1998 0:00:00
Receipt Date: 19971204
Manifest ID: 96643083
Trans EPA ID: CAL000827802
Trans Name: Not reported
Trans 2 EPA ID: Not reported
Trans 2 Name: Not reported
TSDf EPA ID: CAD000013493
Trans Name: Not reported
TSDf Alt EPA ID: CAD000013493
TSDf Alt Name: Not reported
Waste Code Description: 171 - Metal sludge (see 121
RCRA Code: D011
Meth Code: R01 - Recycler
Quantity Tons: 0.015
Waste Quantity: 30
Quantity Unit: P
Additional Code 1: Not reported
Additional Code 2: Not reported
Additional Code 3: Not reported
Additional Code 4: Not reported
Additional Code 5: Not reported

Shipment Date: 19971203
Creation Date: 7/23/1998 0:00:00
Receipt Date: 19971204
Manifest ID: 96643083
Trans EPA ID: CAL000827802
Trans Name: Not reported
Trans 2 EPA ID: Not reported
Trans 2 Name: Not reported
TSDf EPA ID: CAD000013493
Trans Name: Not reported
TSDf Alt EPA ID: CAD000013493
TSDf Alt Name: Not reported
Waste Code Description: 181 - Other inorganic solid waste Organics
RCRA Code: D011
Meth Code: R01 - Recycler
Quantity Tons: 0.0035
Waste Quantity: 7
Quantity Unit: P
Additional Code 1: Not reported
Additional Code 2: Not reported
Additional Code 3: Not reported
Additional Code 4: Not reported
Additional Code 5: Not reported

Shipment Date: 19971128
Creation Date: 7/23/1998 0:00:00
Receipt Date: 19971208

Map ID
Direction
Distance
Elevation

MAP FINDINGS

Site

Database(s)

EDR ID Number
EPA ID Number

KAISER PERMANENTE (Continued)

S113016953

Manifest ID: 96676837
Trans EPA ID: CAD066151648
Trans Name: Not reported
Trans 2 EPA ID: Not reported
Trans 2 Name: Not reported
TSDf EPA ID: CAD050806850
Trans Name: Not reported
TSDf Alt EPA ID: CAD050806850
TSDf Alt Name: Not reported
Waste Code Description: 791 - Liquids with pH < 2 792 Liquids with pH < 2 with metals
RCRA Code: D002
Meth Code: H01 - Transfer Station
Quantity Tons: 0.005
Waste Quantity: 10
Quantity Unit: P
Additional Code 1: Not reported
Additional Code 2: Not reported
Additional Code 3: Not reported
Additional Code 4: Not reported
Additional Code 5: Not reported

Shipment Date: 19971104
Creation Date: 7/23/1998 0:00:00
Receipt Date: 19971106
Manifest ID: 96643063
Trans EPA ID: CAL000827802
Trans Name: Not reported
Trans 2 EPA ID: Not reported
Trans 2 Name: Not reported
TSDf EPA ID: CAD000013493
Trans Name: Not reported
TSDf Alt EPA ID: Not reported
TSDf Alt Name: Not reported
Waste Code Description: 171 - Metal sludge (see 121
RCRA Code: D011
Meth Code: R01 - Recycler
Quantity Tons: 0.03
Waste Quantity: 60
Quantity Unit: P
Additional Code 1: Not reported
Additional Code 2: Not reported
Additional Code 3: Not reported
Additional Code 4: Not reported
Additional Code 5: Not reported

Shipment Date: 19971104
Creation Date: 7/23/1998 0:00:00
Receipt Date: 19971106
Manifest ID: 96643063
Trans EPA ID: CAL000827802
Trans Name: Not reported
Trans 2 EPA ID: Not reported
Trans 2 Name: Not reported
TSDf EPA ID: CAD000013493
Trans Name: Not reported
TSDf Alt EPA ID: Not reported
TSDf Alt Name: Not reported

Map ID
Direction
Distance
Elevation

MAP FINDINGS

Site

Database(s)

EDR ID Number
EPA ID Number

KAISER PERMANENTE (Continued)

S113016953

Waste Code Description: 181 - Other inorganic solid waste Organics
RCRA Code: D011
Meth Code: R01 - Recycler
Quantity Tons: 0.004
Waste Quantity: 8
Quantity Unit: P
Additional Code 1: Not reported
Additional Code 2: Not reported
Additional Code 3: Not reported
Additional Code 4: Not reported
Additional Code 5: Not reported

Shipment Date: 19971001
Creation Date: 7/23/1998 0:00:00
Receipt Date: 19971002
Manifest ID: 96643033
Trans EPA ID: CAL000827802
Trans Name: Not reported
Trans 2 EPA ID: Not reported
Trans 2 Name: Not reported
TSDf EPA ID: CAD000013493
Trans Name: Not reported
TSDf Alt EPA ID: CAD000013493
TSDf Alt Name: Not reported
Waste Code Description: 171 - Metal sludge (see 121)
RCRA Code: D011
Meth Code: R01 - Recycler
Quantity Tons: 0.0225
Waste Quantity: 45
Quantity Unit: P
Additional Code 1: Not reported
Additional Code 2: Not reported
Additional Code 3: Not reported
Additional Code 4: Not reported
Additional Code 5: Not reported

Shipment Date: 19971001
Creation Date: 7/23/1998 0:00:00
Receipt Date: 19971002
Manifest ID: 96643033
Trans EPA ID: CAL000827802
Trans Name: Not reported
Trans 2 EPA ID: Not reported
Trans 2 Name: Not reported
TSDf EPA ID: CAD000013493
Trans Name: Not reported
TSDf Alt EPA ID: CAD000013493
TSDf Alt Name: Not reported
Waste Code Description: 181 - Other inorganic solid waste Organics
RCRA Code: D011
Meth Code: R01 - Recycler
Quantity Tons: 0.0045
Waste Quantity: 9
Quantity Unit: P
Additional Code 1: Not reported
Additional Code 2: Not reported
Additional Code 3: Not reported

Map ID
Direction
Distance
Elevation

MAP FINDINGS

Site

Database(s)

EDR ID Number
EPA ID Number

KAISER PERMANENTE (Continued)

S113016953

Additional Code 4:	Not reported
Additional Code 5:	Not reported
Shipment Date:	19970903
Creation Date:	7/23/1998 0:00:00
Receipt Date:	19970904
Manifest ID:	96643012
Trans EPA ID:	CAL000827802
Trans Name:	Not reported
Trans 2 EPA ID:	Not reported
Trans 2 Name:	Not reported
TSDf EPA ID:	CAD000013493
Trans Name:	Not reported
TSDf Alt EPA ID:	CAD000013493
TSDf Alt Name:	Not reported
Waste Code Description:	171 - Metal sludge (see 121
RCRA Code:	D011
Meth Code:	R01 - Recycler
Quantity Tons:	0.0208
Waste Quantity:	5
Quantity Unit:	G
Additional Code 1:	Not reported
Additional Code 2:	Not reported
Additional Code 3:	Not reported
Additional Code 4:	Not reported
Additional Code 5:	Not reported
Shipment Date:	19970903
Creation Date:	7/23/1998 0:00:00
Receipt Date:	19970904
Manifest ID:	96643012
Trans EPA ID:	CAL000827802
Trans Name:	Not reported
Trans 2 EPA ID:	Not reported
Trans 2 Name:	Not reported
TSDf EPA ID:	CAD000013493
Trans Name:	Not reported
TSDf Alt EPA ID:	CAD000013493
TSDf Alt Name:	Not reported
Waste Code Description:	181 - Other inorganic solid waste Organics
RCRA Code:	D011
Meth Code:	R01 - Recycler
Quantity Tons:	0.006
Waste Quantity:	12
Quantity Unit:	P
Additional Code 1:	Not reported
Additional Code 2:	Not reported
Additional Code 3:	Not reported
Additional Code 4:	Not reported
Additional Code 5:	Not reported
Additional Info:	
Year:	1995
Gen EPA ID:	CAD982501488
Shipment Date:	19951228
Creation Date:	7/29/1996 0:00:00

Map ID
Direction
Distance
Elevation

MAP FINDINGS

Site

Database(s)

EDR ID Number
EPA ID Number

KAISER PERMANENTE (Continued)

S113016953

Receipt Date:	19960104
Manifest ID:	95468158
Trans EPA ID:	CAL000827802
Trans Name:	Not reported
Trans 2 EPA ID:	Not reported
Trans 2 Name:	Not reported
TSDf EPA ID:	CAD000013493
Trans Name:	Not reported
TSDf Alt EPA ID:	Not reported
TSDf Alt Name:	Not reported
Waste Code Description:	171 - Metal sludge (see 121
RCRA Code:	D011
Meth Code:	R01 - Recycler
Quantity Tons:	0.0375
Waste Quantity:	9
Quantity Unit:	G
Additional Code 1:	Not reported
Additional Code 2:	Not reported
Additional Code 3:	Not reported
Additional Code 4:	Not reported
Additional Code 5:	Not reported
Shipment Date:	19951228
Creation Date:	7/29/1996 0:00:00
Receipt Date:	19960104
Manifest ID:	95468158
Trans EPA ID:	CAL000827802
Trans Name:	Not reported
Trans 2 EPA ID:	Not reported
Trans 2 Name:	Not reported
TSDf EPA ID:	CAD000013493
Trans Name:	Not reported
TSDf Alt EPA ID:	Not reported
TSDf Alt Name:	Not reported
Waste Code Description:	181 - Other inorganic solid waste Organics
RCRA Code:	D011
Meth Code:	R01 - Recycler
Quantity Tons:	0.0035
Waste Quantity:	7
Quantity Unit:	P
Additional Code 1:	Not reported
Additional Code 2:	Not reported
Additional Code 3:	Not reported
Additional Code 4:	Not reported
Additional Code 5:	Not reported
Shipment Date:	19951127
Creation Date:	7/26/1996 0:00:00
Receipt Date:	19951130
Manifest ID:	95468137
Trans EPA ID:	CAL000827802
Trans Name:	Not reported
Trans 2 EPA ID:	Not reported
Trans 2 Name:	Not reported
TSDf EPA ID:	CAD000013493
Trans Name:	Not reported
TSDf Alt EPA ID:	Not reported

Map ID
Direction
Distance
Elevation

MAP FINDINGS

Site

Database(s)

EDR ID Number
EPA ID Number

KAISER PERMANENTE (Continued)

S113016953

TSDf Alt Name:	Not reported
Waste Code Description:	171 - Metal sludge (see 121
RCRA Code:	D011
Meth Code:	R01 - Recycler
Quantity Tons:	0.0333
Waste Quantity:	8
Quantity Unit:	G
Additional Code 1:	Not reported
Additional Code 2:	Not reported
Additional Code 3:	Not reported
Additional Code 4:	Not reported
Additional Code 5:	Not reported
Shipment Date:	19951127
Creation Date:	7/26/1996 0:00:00
Receipt Date:	19951130
Manifest ID:	95468137
Trans EPA ID:	CAL000827802
Trans Name:	Not reported
Trans 2 EPA ID:	Not reported
Trans 2 Name:	Not reported
TSDf EPA ID:	CAD000013493
Trans Name:	Not reported
TSDf Alt EPA ID:	Not reported
TSDf Alt Name:	Not reported
Waste Code Description:	181 - Other inorganic solid waste Organics
RCRA Code:	D011
Meth Code:	R01 - Recycler
Quantity Tons:	0.005
Waste Quantity:	10
Quantity Unit:	P
Additional Code 1:	Not reported
Additional Code 2:	Not reported
Additional Code 3:	Not reported
Additional Code 4:	Not reported
Additional Code 5:	Not reported
Shipment Date:	19951023
Creation Date:	7/26/1996 0:00:00
Receipt Date:	19951026
Manifest ID:	95468112
Trans EPA ID:	CAL000827802
Trans Name:	Not reported
Trans 2 EPA ID:	Not reported
Trans 2 Name:	Not reported
TSDf EPA ID:	CAD000013493
Trans Name:	Not reported
TSDf Alt EPA ID:	Not reported
TSDf Alt Name:	Not reported
Waste Code Description:	171 - Metal sludge (see 121
RCRA Code:	D011
Meth Code:	R01 - Recycler
Quantity Tons:	0.025
Waste Quantity:	6
Quantity Unit:	G
Additional Code 1:	Not reported
Additional Code 2:	Not reported

Map ID
Direction
Distance
Elevation

MAP FINDINGS

Site

Database(s)

EDR ID Number
EPA ID Number

KAISER PERMANENTE (Continued)

S113016953

Additional Code 3:	Not reported
Additional Code 4:	Not reported
Additional Code 5:	Not reported
Shipment Date:	19951023
Creation Date:	7/26/1996 0:00:00
Receipt Date:	19951026
Manifest ID:	95468112
Trans EPA ID:	CAL000827802
Trans Name:	Not reported
Trans 2 EPA ID:	Not reported
Trans 2 Name:	Not reported
TSDf EPA ID:	CAD000013493
Trans Name:	Not reported
TSDf Alt EPA ID:	Not reported
TSDf Alt Name:	Not reported
Waste Code Description:	181 - Other inorganic solid waste Organics
RCRA Code:	D011
Meth Code:	R01 - Recycler
Quantity Tons:	0.0025
Waste Quantity:	5
Quantity Unit:	P
Additional Code 1:	Not reported
Additional Code 2:	Not reported
Additional Code 3:	Not reported
Additional Code 4:	Not reported
Additional Code 5:	Not reported
Shipment Date:	19951016
Creation Date:	7/26/1996 0:00:00
Receipt Date:	19951018
Manifest ID:	95534908
Trans EPA ID:	CAL922125668
Trans Name:	Not reported
Trans 2 EPA ID:	Not reported
Trans 2 Name:	Not reported
TSDf EPA ID:	CAT080013352
Trans Name:	Not reported
TSDf Alt EPA ID:	Not reported
TSDf Alt Name:	Not reported
Waste Code Description:	241 - Tank bottom waste 251 Still bottoms with halogenated organics
RCRA Code:	Not reported
Meth Code:	R01 - Recycler
Quantity Tons:	3.336
Waste Quantity:	800
Quantity Unit:	G
Additional Code 1:	Not reported
Additional Code 2:	Not reported
Additional Code 3:	Not reported
Additional Code 4:	Not reported
Additional Code 5:	Not reported
Shipment Date:	19950822
Creation Date:	4/2/1996 0:00:00
Receipt Date:	19950826
Manifest ID:	95468060
Trans EPA ID:	CAL000827802

Map ID
Direction
Distance
Elevation

MAP FINDINGS

Site

Database(s)

EDR ID Number
EPA ID Number

KAISER PERMANENTE (Continued)

S113016953

Trans Name: Not reported
Trans 2 EPA ID: Not reported
Trans 2 Name: Not reported
TSDf EPA ID: CAD000013493
Trans Name: Not reported
TSDf Alt EPA ID: CAD000013493
TSDf Alt Name: Not reported
Waste Code Description: 181 - Other inorganic solid waste Organics
RCRA Code: D011
Meth Code: R01 - Recycler
Quantity Tons: 0.005
Waste Quantity: 10
Quantity Unit: P
Additional Code 1: Not reported
Additional Code 2: Not reported
Additional Code 3: Not reported
Additional Code 4: Not reported
Additional Code 5: Not reported

Shipment Date: 19950822
Creation Date: 4/2/1996 0:00:00
Receipt Date: 19950826
Manifest ID: 95468060
Trans EPA ID: CAL000827802
Trans Name: Not reported
Trans 2 EPA ID: Not reported
Trans 2 Name: Not reported
TSDf EPA ID: CAD000013493
Trans Name: Not reported
TSDf Alt EPA ID: CAD000013493
TSDf Alt Name: Not reported
Waste Code Description: 171 - Metal sludge (see 121
RCRA Code: D011
Meth Code: R01 - Recycler
Quantity Tons: 0.075
Waste Quantity: 18
Quantity Unit: G
Additional Code 1: Not reported
Additional Code 2: Not reported
Additional Code 3: Not reported
Additional Code 4: Not reported
Additional Code 5: Not reported

Shipment Date: 19950717
Creation Date: 4/2/1996 0:00:00
Receipt Date: 19950719
Manifest ID: 95468029
Trans EPA ID: CAL000827802
Trans Name: Not reported
Trans 2 EPA ID: Not reported
Trans 2 Name: Not reported
TSDf EPA ID: CAD000013493
Trans Name: Not reported
TSDf Alt EPA ID: CAD000013493
TSDf Alt Name: Not reported
Waste Code Description: 181 - Other inorganic solid waste Organics
RCRA Code: D011

Map ID
Direction
Distance
Elevation

MAP FINDINGS

Site

Database(s)

EDR ID Number
EPA ID Number

KAISER PERMANENTE (Continued)

S113016953

Meth Code: R01 - Recycler
Quantity Tons: 0.004
Waste Quantity: 8
Quantity Unit: P
Additional Code 1: Not reported
Additional Code 2: Not reported
Additional Code 3: Not reported
Additional Code 4: Not reported
Additional Code 5: Not reported

Additional Info:

Year: 2015
Gen EPA ID: CAD982501488

Shipment Date: 20151214
Creation Date: 3/22/2016 22:15:24
Receipt Date: 20151217
Manifest ID: 009042243FLE
Trans EPA ID: MAD039322250
Trans Name: CLEAN HARBORS ENVIRONMENTAL SERVICE INC
Trans 2 EPA ID: Not reported
Trans 2 Name: Not reported
TSDf EPA ID: CAD044429835
Trans Name: CLEAN HARBORS WILMINGTON LLC
TSDf Alt EPA ID: Not reported
TSDf Alt Name: Not reported
Waste Code Description: 214 - Unspecified solvent mixture
RCRA Code: F003
Meth Code: H141 - Storage, Bulking, And/Or Transfer Off Site--No Treatment/Reovery (H010-H129) Or (H131-H135)

Quantity Tons: 0.0432
Waste Quantity: 12
Quantity Unit: G
Additional Code 1: D001
Additional Code 2: Not reported
Additional Code 3: Not reported
Additional Code 4: Not reported
Additional Code 5: Not reported

Shipment Date: 20151123
Creation Date: 3/22/2016 22:15:24
Receipt Date: 20151203
Manifest ID: 009042090FLE
Trans EPA ID: MAD039322250
Trans Name: CLEAN HARBORS ENVIRONMENTAL SERVICE INC
Trans 2 EPA ID: Not reported
Trans 2 Name: Not reported
TSDf EPA ID: CAD044429835
Trans Name: CLEAN HARBORS WILMINGTON LLC
TSDf Alt EPA ID: Not reported
TSDf Alt Name: Not reported
Waste Code Description: 214 - Unspecified solvent mixture
RCRA Code: F003
Meth Code: H141 - Storage, Bulking, And/Or Transfer Off Site--No Treatment/Reovery (H010-H129) Or (H131-H135)

Quantity Tons: 0.0576
Waste Quantity: 16

Map ID
Direction
Distance
Elevation

MAP FINDINGS

Site

Database(s)

EDR ID Number
EPA ID Number

KAISER PERMANENTE (Continued)

S113016953

Quantity Unit:	G
Additional Code 1:	D001
Additional Code 2:	Not reported
Additional Code 3:	Not reported
Additional Code 4:	Not reported
Additional Code 5:	Not reported
Shipment Date:	20151110
Creation Date:	5/12/2016 9:59:35
Receipt Date:	20151119
Manifest ID:	009041918FLE
Trans EPA ID:	MAD039322250
Trans Name:	CLEAN HARBORS ENVIRONMENTAL SERVICE INC
Trans 2 EPA ID:	AZR000513770
Trans 2 Name:	SLT EXPRESSWAY
TSDf EPA ID:	UTD981552177
Trans Name:	CLEAN HARBORS ARAGONITE LLC
TSDf Alt EPA ID:	Not reported
TSDf Alt Name:	Not reported
Waste Code Description:	551 - Laboratory waste chemicals 561 Detergent and soap
RCRA Code:	U150
Meth Code:	H040 - Incineration--Thermal Destruction Other Than Use As A Fuel
Quantity Tons:	0.075
Waste Quantity:	150
Quantity Unit:	P
Additional Code 1:	U059
Additional Code 2:	U058
Additional Code 3:	U035
Additional Code 4:	U010
Additional Code 5:	Not reported
Shipment Date:	20151110
Creation Date:	5/12/2016 10:00:07
Receipt Date:	20151125
Manifest ID:	009041995FLE
Trans EPA ID:	MAD039322250
Trans Name:	CLEAN HARBORS ENVIRONMENTAL SERVICE INC
Trans 2 EPA ID:	TXR000081205
Trans 2 Name:	SAFETY KLEEN SYSTEMS INC
TSDf EPA ID:	AZD049318009
Trans Name:	CLEAN HARBORS ARIZONA LLC
TSDf Alt EPA ID:	Not reported
TSDf Alt Name:	Not reported
Waste Code Description:	725 - Liquids with mercury > 20 mg/l
RCRA Code:	U151
Meth Code:	H141 - Storage, Bulking, And/Or Transfer Off Site--No Treatment/Reovery (H010-H129) Or (H131-H135)
Quantity Tons:	0.0075
Waste Quantity:	15
Quantity Unit:	P
Additional Code 1:	D009
Additional Code 2:	Not reported
Additional Code 3:	Not reported
Additional Code 4:	Not reported
Additional Code 5:	Not reported
Shipment Date:	20151110

Map ID
Direction
Distance
Elevation

MAP FINDINGS

Site

Database(s)

EDR ID Number
EPA ID Number

KAISER PERMANENTE (Continued)

S113016953

Creation Date: 1/11/2016 22:16:49
Receipt Date: 20151118
Manifest ID: 009041998FLE
Trans EPA ID: MAD039322250
Trans Name: CLEAN HARBORS ENVIRONMENTAL SERVICE INC
Trans 2 EPA ID: TXR000081205
Trans 2 Name: SAFETY KLEEN SYSTEMS INC
TSDf EPA ID: CAD044429835
Trans Name: CLEAN HARBORS WILMINGTON LLC
TSDf Alt EPA ID: Not reported
TSDf Alt Name: Not reported
Waste Code Description: 181 - Other inorganic solid waste Organics
RCRA Code: Not reported
Meth Code: H141 - Storage, Bulking, And/Or Transfer Off Site--No Treatment/Reovery (H010-H129) Or (H131-H135)

Quantity Tons: 0.03
Waste Quantity: 60
Quantity Unit: P
Additional Code 1: Not reported
Additional Code 2: Not reported
Additional Code 3: Not reported
Additional Code 4: Not reported
Additional Code 5: Not reported

Shipment Date: 20151102
Creation Date: 1/11/2016 22:16:49
Receipt Date: 20151105
Manifest ID: 006752129FLE
Trans EPA ID: MAD039322250
Trans Name: CLEAN HARBORS ENVIRONMENTAL SERVICE INC
Trans 2 EPA ID: TXR000081205
Trans 2 Name: SAFETY KLEEN SYSTEMS INC
TSDf EPA ID: CAD044429835
Trans Name: CLEAN HARBORS WILMINGTON LLC
TSDf Alt EPA ID: Not reported
TSDf Alt Name: Not reported
Waste Code Description: 214 - Unspecified solvent mixture
RCRA Code: F003
Meth Code: H141 - Storage, Bulking, And/Or Transfer Off Site--No Treatment/Reovery (H010-H129) Or (H131-H135)

Quantity Tons: 0.0576
Waste Quantity: 16
Quantity Unit: G
Additional Code 1: D001
Additional Code 2: Not reported
Additional Code 3: Not reported
Additional Code 4: Not reported
Additional Code 5: Not reported

Shipment Date: 20151012
Creation Date: 5/4/2016 22:15:28
Receipt Date: 20151024
Manifest ID: 009114238FLE
Trans EPA ID: MAD039322250
Trans Name: CLEAN HARBORS ENVIRONMENTAL SERVICE INC
Trans 2 EPA ID: AZR000513770
Trans 2 Name: SLT EXPRESSWAY

Map ID
Direction
Distance
Elevation

MAP FINDINGS

Site

Database(s)

EDR ID Number
EPA ID Number

KAISER PERMANENTE (Continued)

S113016953

TSDF EPA ID: NED981723513
Trans Name: CLEAN HARBORS ENVIRONMENTAL SERVICE INC
TSDF Alt EPA ID: Not reported
TSDF Alt Name: Not reported
Waste Code Description: 214 - Unspecified solvent mixture
RCRA Code: F003
Meth Code: H040 - Incineration--Thermal Destruction Other Than Use As A Fuel
Quantity Tons: 0.025
Waste Quantity: 50
Quantity Unit: P
Additional Code 1: D001
Additional Code 2: Not reported
Additional Code 3: Not reported
Additional Code 4: Not reported
Additional Code 5: Not reported

Shipment Date: 20151001
Creation Date: 5/4/2016 22:15:48
Receipt Date: 20151020
Manifest ID: 009114162FLE
Trans EPA ID: MAD039322250
Trans Name: CLEAN HARBORS ENVIRONMENTAL SERVICE INC
Trans 2 EPA ID: AZR000513770
Trans 2 Name: SLT EXPRESSWAY
TSDF EPA ID: UTD981552177
Trans Name: CLEAN HARBORS ARAGONITE LLC
TSDF Alt EPA ID: Not reported
TSDF Alt Name: Not reported
Waste Code Description: - Not reported
RCRA Code: Not reported
Meth Code: H040 - Incineration--Thermal Destruction Other Than Use As A Fuel
Quantity Tons: Not reported
Waste Quantity: Not reported
Quantity Unit: Not reported
Additional Code 1: Not reported
Additional Code 2: Not reported
Additional Code 3: Not reported
Additional Code 4: Not reported
Additional Code 5: Not reported

Shipment Date: 20151001
Creation Date: 5/4/2016 22:15:48
Receipt Date: 20151020
Manifest ID: 009114162FLE
Trans EPA ID: MAD039322250
Trans Name: CLEAN HARBORS ENVIRONMENTAL SERVICE INC
Trans 2 EPA ID: AZR000513770
Trans 2 Name: SLT EXPRESSWAY
TSDF EPA ID: UTD981552177
Trans Name: CLEAN HARBORS ARAGONITE LLC
TSDF Alt EPA ID: Not reported
TSDF Alt Name: Not reported
Waste Code Description: 551 - Laboratory waste chemicals 561 Detergent and soap
RCRA Code: U150
Meth Code: H040 - Incineration--Thermal Destruction Other Than Use As A Fuel
Quantity Tons: 0.05
Waste Quantity: 100

Map ID
Direction
Distance
Elevation

MAP FINDINGS

Site

Database(s)

EDR ID Number
EPA ID Number

KAISER PERMANENTE (Continued)

S113016953

Quantity Unit:	P
Additional Code 1:	U059
Additional Code 2:	U058
Additional Code 3:	U035
Additional Code 4:	U010
Additional Code 5:	Not reported
Shipment Date:	20150921
Creation Date:	11/5/2015 22:15:33
Receipt Date:	20150928
Manifest ID:	009114091FLE
Trans EPA ID:	MAD039322250
Trans Name:	CLEAN HARBORS ENVIRONMENTAL SERVICE INC
Trans 2 EPA ID:	TXR000081205
Trans 2 Name:	SAFETY KLEEN SYSTEMS INC
TSDf EPA ID:	CAD044429835
Trans Name:	CLEAN HARBORS WILMINGTON LLC
TSDf Alt EPA ID:	Not reported
TSDf Alt Name:	Not reported
Waste Code Description:	214 - Unspecified solvent mixture
RCRA Code:	F003
Meth Code:	H141 - Storage, Bulking, And/Or Transfer Off Site--No Treatment/Reovery (H010-H129) Or (H131-H135)
Quantity Tons:	0.0576
Waste Quantity:	16
Quantity Unit:	G
Additional Code 1:	D001
Additional Code 2:	Not reported
Additional Code 3:	Not reported
Additional Code 4:	Not reported
Additional Code 5:	Not reported
Additional Info:	
Year:	2005
Gen EPA ID:	CAD982501488
Shipment Date:	20051219
Creation Date:	3/22/2006 18:31:37
Receipt Date:	20051220
Manifest ID:	24775551
Trans EPA ID:	CAD983609678
Trans Name:	BLACK GOLD INDUSTRIES
Trans 2 EPA ID:	Not reported
Trans 2 Name:	Not reported
TSDf EPA ID:	CAT080013352
Trans Name:	DEMENNO / KERDOON
TSDf Alt EPA ID:	CAT080013352
TSDf Alt Name:	Not reported
Waste Code Description:	223 - Unspecified oil-containing waste
RCRA Code:	Not reported
Meth Code:	R01 - Recycler
Quantity Tons:	0.18765
Waste Quantity:	45
Quantity Unit:	G
Additional Code 1:	Not reported
Additional Code 2:	Not reported
Additional Code 3:	Not reported

Map ID
Direction
Distance
Elevation

MAP FINDINGS

Site

Database(s)

EDR ID Number
EPA ID Number

KAISER PERMANENTE (Continued)

S113016953

Additional Code 4: Not reported
Additional Code 5: Not reported

Shipment Date: 20051209
Creation Date: 1/4/2007 18:30:12
Receipt Date: 20051219
Manifest ID: 24130324
Trans EPA ID: CAD066151648
Trans Name: THOMAS GRAY & ASSOCIATES INC
Trans 2 EPA ID: Not reported
Trans 2 Name: Not reported
TSDf EPA ID: CAD044429835
Trans Name: TERIS
TSDf Alt EPA ID: CAD044429835
TSDf Alt Name: Not reported
Waste Code Description: 311 - Pharmaceutical waste
RCRA Code: U150
Meth Code: D99 - Disposal, Other
Quantity Tons: 0.012
Waste Quantity: 24
Quantity Unit: P
Additional Code 1: Not reported
Additional Code 2: Not reported
Additional Code 3: Not reported
Additional Code 4: Not reported
Additional Code 5: Not reported

Shipment Date: 20051209
Creation Date: 1/4/2007 18:30:12
Receipt Date: 20051219
Manifest ID: 24130326
Trans EPA ID: CAD066151648
Trans Name: THOMAS GRAY & ASSOCIATES INC
Trans 2 EPA ID: Not reported
Trans 2 Name: Not reported
TSDf EPA ID: CAD044429835
Trans Name: TERIS
TSDf Alt EPA ID: CAD044429835
TSDf Alt Name: Not reported
Waste Code Description: 311 - Pharmaceutical waste
RCRA Code: U058
Meth Code: D99 - Disposal, Other
Quantity Tons: 0.003
Waste Quantity: 6
Quantity Unit: P
Additional Code 1: Not reported
Additional Code 2: Not reported
Additional Code 3: Not reported
Additional Code 4: Not reported
Additional Code 5: Not reported

Shipment Date: 20051130
Creation Date: 3/22/2006 18:31:02
Receipt Date: 20051208
Manifest ID: 24775422
Trans EPA ID: CAD983609678
Trans Name: BLACK GOLD INDUSTRIES

Map ID
Direction
Distance
Elevation

MAP FINDINGS

Site

Database(s)

EDR ID Number
EPA ID Number

KAISER PERMANENTE (Continued)

S113016953

Trans 2 EPA ID: Not reported
Trans 2 Name: Not reported
TSDf EPA ID: CAT080033681
Trans Name: D/K ENVIRONMENTAL
TSDf Alt EPA ID: CAT080033681
TSDf Alt Name: Not reported
Waste Code Description: 343 - Unspecified organic liquid mixture
RCRA Code: Not reported
Meth Code: R01 - Recycler
Quantity Tons: 0.238
Waste Quantity: 70
Quantity Unit: G
Additional Code 1: Not reported
Additional Code 2: Not reported
Additional Code 3: Not reported
Additional Code 4: Not reported
Additional Code 5: Not reported

Shipment Date: 20050906
Creation Date: 4/13/2006 18:47:49
Receipt Date: 20050912
Manifest ID: 24007962
Trans EPA ID: CAD066151648
Trans Name: THOMAS GRAY & ASSOCIATES INC
Trans 2 EPA ID: Not reported
Trans 2 Name: Not reported
TSDf EPA ID: CAD044429835
Trans Name: TERIS
TSDf Alt EPA ID: CAD044429835
TSDf Alt Name: Not reported
Waste Code Description: 311 - Pharmaceutical waste
RCRA Code: U058
Meth Code: D99 - Disposal, Other
Quantity Tons: 0.009
Waste Quantity: 18
Quantity Unit: P
Additional Code 1: Not reported
Additional Code 2: Not reported
Additional Code 3: Not reported
Additional Code 4: Not reported
Additional Code 5: Not reported

Shipment Date: 20050613
Creation Date: 9/13/2005 18:30:54
Receipt Date: 20050620
Manifest ID: 24130193
Trans EPA ID: CAD066151648
Trans Name: THOMAS GRAY & ASSOCIATES INC
Trans 2 EPA ID: Not reported
Trans 2 Name: Not reported
TSDf EPA ID: CAD044429835
Trans Name: TERIS
TSDf Alt EPA ID: CAD044429835
TSDf Alt Name: Not reported
Waste Code Description: 311 - Pharmaceutical waste
RCRA Code: U058
Meth Code: D99 - Disposal, Other

Map ID
Direction
Distance
Elevation

MAP FINDINGS

Site

Database(s)

EDR ID Number
EPA ID Number

KAISER PERMANENTE (Continued)

S113016953

Quantity Tons: 0.005
Waste Quantity: 10
Quantity Unit: P
Additional Code 1: Not reported
Additional Code 2: Not reported
Additional Code 3: Not reported
Additional Code 4: Not reported
Additional Code 5: Not reported

Shipment Date: 20050421
Creation Date: 7/20/2005 18:30:55
Receipt Date: 20050425
Manifest ID: 24130135
Trans EPA ID: CAD066151648
Trans Name: THOMAS GRAY & ASSOCIATES INC
Trans 2 EPA ID: Not reported
Trans 2 Name: Not reported
TSDf EPA ID: CAD044429835
Trans Name: TERIS
TSDf Alt EPA ID: CAD044429835
TSDf Alt Name: Not reported
Waste Code Description: 311 - Pharmaceutical waste
RCRA Code: U058
Meth Code: D99 - Disposal, Other
Quantity Tons: 0.0175
Waste Quantity: 35
Quantity Unit: P
Additional Code 1: Not reported
Additional Code 2: Not reported
Additional Code 3: Not reported
Additional Code 4: Not reported
Additional Code 5: Not reported

Shipment Date: 20050301
Creation Date: 5/29/2005 18:30:53
Receipt Date: 20050308
Manifest ID: 24144869
Trans EPA ID: CAD982513699
Trans Name: ENVIRONMENTAL DYNAMICS INC
Trans 2 EPA ID: Not reported
Trans 2 Name: Not reported
TSDf EPA ID: CAD044429835
Trans Name: TERIS WILMINGTON CA
TSDf Alt EPA ID: Not reported
TSDf Alt Name: Not reported
Waste Code Description: 791 - Liquids with pH < 2 792 Liquids with pH < 2 with metals
RCRA Code: D001
Meth Code: D99 - Disposal, Other
Quantity Tons: 0.00834
Waste Quantity: 2
Quantity Unit: G
Additional Code 1: Not reported
Additional Code 2: Not reported
Additional Code 3: Not reported
Additional Code 4: Not reported
Additional Code 5: Not reported

Map ID
Direction
Distance
Elevation

MAP FINDINGS

Site

Database(s)

EDR ID Number
EPA ID Number

KAISER PERMANENTE (Continued)

S113016953

LOS ANGELES HM:

Name: KAISER PERMANENTE
Address: 5601 DE SOTO AVE
City,State,Zip: WOODLAND HILLS, CA 91367
Facility ID: FA0012425
Last Run Date: 04/19/2021
Status: ACTIVE

O118 KAISER PERMANENTE
NE 5601 N DE SOTO AVE
1/8-1/4 WOODLAND HILLS, CA 91367
0.249 mi.
1317 ft. Site 7 of 7 in cluster O

UST U004264121
N/A

Relative:
Lower
Actual:
873 ft.

UST:
Name: KAISER PERMANENTE
Address: 5601 N DE SOTO AVE
City,State,Zip: WOODLAND HILLS, CA 91367
Facility ID: FA0012425
Permitting Agency: Los Angeles City Fire Department
CERSID: 10244932
Latitude: 34.17099
Longitude: -118.58974

M119 EXXON #7-3266
West 21405 VENTURA
1/4-1/2 WOODLAND HILLS, CA 91364
0.254 mi.
1342 ft. Site 12 of 13 in cluster M

LUST S103963894
HIST CORTESE N/A
CERS

Relative:
Lower
Actual:
894 ft.

LUST:
Name: EXXON #7-3266
Address: 21405 VENTURA BLVD
City,State,Zip: WOODLAND HILLS, CA 91364
Lead Agency: LOS ANGELES RWQCB (REGION 4)
Case Type: LUST Cleanup Site
Geo Track: http://geotracker.waterboards.ca.gov/profile_report.asp?global_id=T0603702373
Global Id: T0603702373
Latitude: 34.168295
Longitude: -118.597873
Status: Completed - Case Closed
Status Date: 10/09/1996
Case Worker: YR
RB Case Number: 913640461
Local Agency: LOS ANGELES, CITY OF
File Location: Not reported
Local Case Number: Not reported
Potential Media Affect: Aquifer used for drinking water supply
Potential Contaminants of Concern: Gasoline
Site History: Not reported

LUST:
Global Id: T0603702373
Contact Type: Local Agency Caseworker
Contact Name: ELOY LUNA
Organization Name: LOS ANGELES, CITY OF

Map ID
Direction
Distance
Elevation

MAP FINDINGS

Site

Database(s)

EDR ID Number
EPA ID Number

EXXON #7-3266 (Continued)

S103963894

Address: 200 North Main Street, Suite 1780
City: LOS ANGELES
Email: eloy.luna@lacity.org
Phone Number: Not reported

Global Id: T0603702373
Contact Type: Regional Board Caseworker
Contact Name: YUE RONG
Organization Name: LOS ANGELES RWQCB (REGION 4)
Address: 320 W. 4TH ST., SUITE 200
City: Los Angeles
Email: yrong@waterboards.ca.gov
Phone Number: Not reported

LUST:

Global Id: T0603702373
Action Type: Other
Date: 06/22/1992
Action: Leak Reported

LUST:

Global Id: T0603702373
Status: Open - Case Begin Date
Status Date: 06/22/1992

Global Id: T0603702373
Status: Open - Site Assessment
Status Date: 06/22/1992

Global Id: T0603702373
Status: Open - Remediation
Status Date: 10/26/1995

Global Id: T0603702373
Status: Completed - Case Closed
Status Date: 10/09/1996

HIST CORTESE:

edr_fname: EXXON #7-3266
edr_fadd1: 21405 VENTURA
City,State,Zip: WOODLAND HILLS, CA 91364
Region: CORTESE
Facility County Code: 19
Reg By: LTNKA
Reg Id: 913640461

CERS:

Name: EXXON #7-3266
Address: 21405 VENTURA BLVD
City,State,Zip: WOODLAND HILLS, CA 91364
Site ID: 191485
CERS ID: T0603702373
CERS Description: Leaking Underground Storage Tank Cleanup Site

Map ID
 Direction
 Distance
 Elevation

MAP FINDINGS

Site

Database(s)

EDR ID Number
 EPA ID Number

EXXON #7-3266 (Continued)

S103963894

Affiliation:
 Affiliation Type Desc: Regional Board Caseworker
 Entity Name: YUE RONG - LOS ANGELES RWQCB (REGION 4)
 Entity Title: Not reported
 Affiliation Address: 320 W. 4TH ST., SUITE 200
 Affiliation City: Los Angeles
 Affiliation State: CA
 Affiliation Country: Not reported
 Affiliation Zip: Not reported
 Affiliation Phone: ,

Affiliation Type Desc: Local Agency Caseworker
 Entity Name: ELOY LUNA - LOS ANGELES, CITY OF
 Entity Title: Not reported
 Affiliation Address: 200 North Main Street, Suite 1780
 Affiliation City: LOS ANGELES
 Affiliation State: CA
 Affiliation Country: Not reported
 Affiliation Zip: Not reported
 Affiliation Phone: ,

M120
West
1/4-1/2
0.254 mi.
1342 ft.

EXXON #7-3266
21405 VENTURA BLVD
WOODLAND HILLS, CA 91364

LUST
SWEEPS UST
Cortese

S101298532
N/A

Site 13 of 13 in cluster M

Relative: LUST REG 4:
Lower Region: 4
 Regional Board: 04
Actual: County: Los Angeles
894 ft. Facility Id: 913640461
 Status: Case Closed
 Substance: Gasoline
 Substance Quantity: Not reported
 Local Case No: Not reported
 Case Type: Groundwater
 Abatement Method Used at the Site: Not reported
 Global ID: T0603702373
 W Global ID: W0606501096
 Staff: UNK
 Local Agency: 19050
 Cross Street: CANOGA BLVD
 Enforcement Type: Not reported
 Date Leak Discovered: Not reported
 Date Leak First Reported: 6/22/1992
 Date Leak Record Entered: 6/7/1992
 Date Confirmation Began: Not reported
 Date Leak Stopped: Not reported
 Date Case Last Changed on Database: 12/18/1996
 Date the Case was Closed: 10/9/1996
 How Leak Discovered: Not reported
 How Leak Stopped: Not reported
 Cause of Leak: UNK
 Leak Source: UNK
 Operator: Not reported

Map ID
Direction
Distance
Elevation

MAP FINDINGS

Site

Database(s)

EDR ID Number
EPA ID Number

EXXON #7-3266 (Continued)

S101298532

Water System: HABONIM CAMP GILBOA
Well Name: Not reported
Approx. Dist To Production Well (ft): 5700.9448809703844614631708362
Source of Cleanup Funding: UNK
Preliminary Site Assessment Workplan Submitted: Not reported
Preliminary Site Assessment Began: Not reported
Pollution Characterization Began: 6/22/1992
Remediation Plan Submitted: 10/26/1995
Remedial Action Underway: Not reported
Post Remedial Action Monitoring Began: Not reported
Enforcement Action Date: Not reported
Historical Max MTBE Date: 1/1/1965
Hist Max MTBE Conc in Groundwater: 510
Hist Max MTBE Conc in Soil: Not reported
Significant Interim Remedial Action Taken: Not reported
GW Qualifier: Not reported
Soil Qualifier: Not reported
Organization: Not reported
Owner Contact: Not reported
Responsible Party: EXXON COMPANY, U.S.A.
RP Address: PO BOX 4032, CONCORD CA 94524-4032
Program: LUST
Lat/Long: 34.1679823 / -1
Local Agency Staff: PEJ
Beneficial Use: Not reported
Priority: Not reported
Cleanup Fund Id: Not reported
Suspended: Not reported
Assigned Name: 3301096-001GEN
Summary: 12/18/96 - QUARTERLY REPORT

SWEEPS UST:

Name: EXXON SS# 7-3266
Address: 21405 VENTURA BLVD
City: WOODLAND HILLS
Status: Not reported
Comp Number: 1690
Number: Not reported
Board Of Equalization: 44-000285
Referral Date: Not reported
Action Date: Not reported
Created Date: Not reported
Owner Tank Id: Not reported
SWRCB Tank Id: 19-050-001690-000001
Tank Status: Not reported
Capacity: 8000
Active Date: Not reported
Tank Use: M.V. FUEL
STG: PRODUCT
Content: PRM UNLEADED
Number Of Tanks: 4

Name: EXXON SS# 7-3266
Address: 21405 VENTURA BLVD
City: WOODLAND HILLS
Status: Not reported
Comp Number: 1690

Map ID
Direction
Distance
Elevation

MAP FINDINGS

Site

Database(s)

EDR ID Number
EPA ID Number

EXXON #7-3266 (Continued)

S101298532

Number: Not reported
Board Of Equalization: 44-000285
Referral Date: Not reported
Action Date: Not reported
Created Date: Not reported
Owner Tank Id: Not reported
SWRCB Tank Id: 19-050-001690-000002
Tank Status: Not reported
Capacity: 8000
Active Date: Not reported
Tank Use: M.V. FUEL
STG: PRODUCT
Content: REG UNLEADED
Number Of Tanks: Not reported

Name: EXXON SS# 7-3266
Address: 21405 VENTURA BLVD
City: WOODLAND HILLS
Status: Not reported
Comp Number: 1690
Number: Not reported
Board Of Equalization: 44-000285
Referral Date: Not reported
Action Date: Not reported
Created Date: Not reported
Owner Tank Id: Not reported
SWRCB Tank Id: 19-050-001690-000003
Tank Status: Not reported
Capacity: 10000
Active Date: Not reported
Tank Use: M.V. FUEL
STG: PRODUCT
Content: REG UNLEADED
Number Of Tanks: Not reported

Name: EXXON SS# 7-3266
Address: 21405 VENTURA BLVD
City: WOODLAND HILLS
Status: Not reported
Comp Number: 1690
Number: Not reported
Board Of Equalization: 44-000285
Referral Date: Not reported
Action Date: Not reported
Created Date: Not reported
Owner Tank Id: Not reported
SWRCB Tank Id: 19-050-001690-000004
Tank Status: Not reported
Capacity: 1000
Active Date: Not reported
Tank Use: PETROLEUM
STG: WASTE
Content: WASTE OIL
Number Of Tanks: Not reported

CORTESE:

Name: EXXON #7-3266

Map ID
Direction
Distance
Elevation

MAP FINDINGS

Site

Database(s)

EDR ID Number
EPA ID Number

EXXON #7-3266 (Continued)

S101298532

Address: 21405 VENTURA BLVD
City,State,Zip: WOODLAND HILLS, CA 91364
Region: CORTESE
Envirostor Id: Not reported
Global ID: T0603702373
Site/Facility Type: LUST CLEANUP SITE
Cleanup Status: COMPLETED - CASE CLOSED
Status Date: Not reported
Site Code: Not reported
Latitude: Not reported
Longitude: Not reported
Owner: Not reported
Enf Type: Not reported
Swat R: Not reported
Flag: active
Order No: Not reported
Waste Discharge System No: Not reported
Effective Date: Not reported
Region 2: Not reported
WID Id: Not reported
Solid Waste Id No: Not reported
Waste Management Uit Name: Not reported
File Name: Active Open

P121 MATTHEW VENTURA INC DBA VENTURA SHELL
ESE 20900 VENTURA BLVD
1/4-1/2 WOODLAND HILLS, CA 91364
0.258 mi.
1362 ft.

LUST S103963071
Cortese N/A
HAZNET
HIST CORTESE
CERS
HWTS

Relative:
Higher

Site 1 of 4 in cluster P

Actual:
911 ft.

LUST:
Name: SHELL #204-8593-0902
Address: 20900 VENTURA BLVD
City,State,Zip: WOODLAND HILLS, CA 91364
Lead Agency: LOS ANGELES RWQCB (REGION 4)
Case Type: LUST Cleanup Site
Geo Track: http://geotracker.waterboards.ca.gov/profile_report.asp?global_id=T0603702362
Global Id: T0603702362
Latitude: 34.1663413
Longitude: -118.5890312
Status: Completed - Case Closed
Status Date: 11/08/2004
Case Worker: MB
RB Case Number: 913640143A
Local Agency: LOS ANGELES, CITY OF
File Location: Not reported
Local Case Number: Not reported
Potential Media Affect: Aquifer used for drinking water supply
Potential Contaminants of Concern: Gasoline
Site History: Not reported

LUST:
Global Id: T0603702362
Contact Type: Local Agency Caseworker
Contact Name: ELOY LUNA
Organization Name: LOS ANGELES, CITY OF
Address: 200 North Main Street, Suite 1780

Map ID
Direction
Distance
Elevation

MAP FINDINGS

Site

Database(s)

EDR ID Number
EPA ID Number

MATTHEW VENTURA INC DBA VENTURA SHELL (Continued)

S103963071

City: LOS ANGELES
Email: eloy.luna@lacity.org
Phone Number: Not reported

Global Id: T0603702362
Contact Type: Regional Board Caseworker
Contact Name: MAGDY BAIADY
Organization Name: LOS ANGELES RWQCB (REGION 4)
Address: 320 W. 4TH ST., SUITE 200
City: LOS ANGELES
Email: mbaiady@waterboards.ca.gov
Phone Number: 2135766699

LUST:

Global Id: T0603702362
Action Type: ENFORCEMENT
Date: 01/26/2003
Action: Technical Correspondence / Assistance / Other

Global Id: T0603702362
Action Type: Other
Date: 05/28/1986
Action: Leak Discovery

Global Id: T0603702362
Action Type: RESPONSE
Date: 04/15/2003
Action: Monitoring Report - Quarterly

Global Id: T0603702362
Action Type: RESPONSE
Date: 04/15/2004
Action: Monitoring Report - Quarterly

Global Id: T0603702362
Action Type: ENFORCEMENT
Date: 10/09/2002
Action: Staff Letter

Global Id: T0603702362
Action Type: Other
Date: 07/19/2001
Action: Leak Reported

Global Id: T0603702362
Action Type: RESPONSE
Date: 07/15/2004
Action: Monitoring Report - Quarterly

Global Id: T0603702362
Action Type: Other
Date: 05/28/1986
Action: Leak Stopped

Global Id: T0603702362
Action Type: RESPONSE
Date: 11/30/2002

Map ID
Direction
Distance
Elevation

MAP FINDINGS

Site

Database(s)

EDR ID Number
EPA ID Number

MATTHEW VENTURA INC DBA VENTURA SHELL (Continued)

S103963071

Action: Other Report / Document

Global Id: T0603702362
Action Type: RESPONSE
Date: 10/15/2004
Action: Monitoring Report - Quarterly

Global Id: T0603702362
Action Type: RESPONSE
Date: 01/15/2004
Action: Monitoring Report - Quarterly

Global Id: T0603702362
Action Type: ENFORCEMENT
Date: 10/29/2004
Action: Site Visit / Inspection / Sampling

Global Id: T0603702362
Action Type: ENFORCEMENT
Date: 11/08/2004
Action: Closure/No Further Action Letter

Global Id: T0603702362
Action Type: RESPONSE
Date: 07/15/2003
Action: Monitoring Report - Quarterly

Global Id: T0603702362
Action Type: RESPONSE
Date: 10/15/2003
Action: Monitoring Report - Quarterly

LUST:

Global Id: T0603702362
Status: Open - Case Begin Date
Status Date: 05/28/1986

Global Id: T0603702362
Status: Open - Site Assessment
Status Date: 11/07/1990

Global Id: T0603702362
Status: Open - Remediation
Status Date: 11/23/1992

Global Id: T0603702362
Status: Completed - Case Closed
Status Date: 10/21/1996

Global Id: T0603702362
Status: Open - Reopen Case
Status Date: 07/19/2001

Global Id: T0603702362
Status: Open - Site Assessment
Status Date: 02/07/2003

Map ID
Direction
Distance
Elevation

MAP FINDINGS

Site

Database(s)

EDR ID Number
EPA ID Number

MATTHEW VENTURA INC DBA VENTURA SHELL (Continued)

S103963071

Global Id: T0603702362
Status: Completed - Case Closed
Status Date: 11/08/2004

Name: SHELL STATION #136272 (FORMER)
Address: 20900 VENTURA BLVD
City,State,Zip: WOODLAND HILLS, CA 91364
Lead Agency: LOS ANGELES RWQCB (REGION 4)
Case Type: LUST Cleanup Site
Geo Track: http://geotracker.waterboards.ca.gov/profile_report.asp?global_id=T10000003262
Global Id: T10000003262
Latitude: 34.166088
Longitude: -118.588705
Status: Completed - Case Closed
Status Date: 08/22/2012
Case Worker: DMB
RB Case Number: 913640143B
Local Agency: LOS ANGELES, CITY OF
File Location: Not reported
Local Case Number: 30330
Potential Media Affect: Aquifer used for drinking water supply
Potential Contaminants of Concern: Diesel
Site History: Not reported

LUST:

Global Id: T10000003262
Contact Type: Regional Board Caseworker
Contact Name: DAVID M. BJOSTAD
Organization Name: LOS ANGELES RWQCB (REGION 4)
Address: 320 W. 4th Street, Suite 200
City: Los Angeles
Email: dave.bjostad@waterboards.ca.gov
Phone Number: Not reported

Global Id: T10000003262
Contact Type: Local Agency Caseworker
Contact Name: HERMAN QUAINANCE
Organization Name: LOS ANGELES, CITY OF
Address: 221 N FIGUEROA ST STE 1500
City: LOS ANGELES
Email: Not reported
Phone Number: 2134826532

LUST:

Global Id: T10000003262
Action Type: ENFORCEMENT
Date: 08/22/2012
Action: Closure/No Further Action Letter

Global Id: T10000003262
Action Type: RESPONSE
Date: 06/20/2012
Action: Request for Closure

Global Id: T10000003262
Action Type: ENFORCEMENT

Map ID
Direction
Distance
Elevation

MAP FINDINGS

Site

Database(s)

EDR ID Number
EPA ID Number

MATTHEW VENTURA INC DBA VENTURA SHELL (Continued)

S103963071

Date: 09/19/2011
Action: Staff Letter

Global Id: T1000003262
Action Type: Other
Date: 02/20/2009
Action: Leak Discovery

Global Id: T1000003262
Action Type: RESPONSE
Date: 10/18/2011
Action: Other Report / Document

Global Id: T1000003262
Action Type: ENFORCEMENT
Date: 07/25/2012
Action: Notification - Preclosure

Global Id: T1000003262
Action Type: ENFORCEMENT
Date: 05/29/2012
Action: Staff Letter

Global Id: T1000003262
Action Type: Other
Date: 02/23/2009
Action: Leak Reported

LUST:

Global Id: T1000003262
Status: Open - Case Begin Date
Status Date: 02/20/2009

Global Id: T1000003262
Status: Open - Site Assessment
Status Date: 09/13/2011

Global Id: T1000003262
Status: Completed - Case Closed
Status Date: 08/22/2012

CORTESE:

Name: SHELL STATION #136272 (FORMER)
Address: 20900 VENTURA BLVD
City,State,Zip: WOODLAND HILLS, CA 91364
Region: CORTESE
Envirostor Id: Not reported
Global ID: T1000003262
Site/Facility Type: LUST CLEANUP SITE
Cleanup Status: COMPLETED - CASE CLOSED
Status Date: Not reported
Site Code: Not reported
Latitude: Not reported
Longitude: Not reported
Owner: Not reported

Map ID
Direction
Distance
Elevation

MAP FINDINGS

Site

Database(s)

EDR ID Number
EPA ID Number

MATTHEW VENTURA INC DBA VENTURA SHELL (Continued)

S103963071

Enf Type: Not reported
Swat R: Not reported
Flag: active
Order No: Not reported
Waste Discharge System No: Not reported
Effective Date: Not reported
Region 2: Not reported
WID Id: Not reported
Solid Waste Id No: Not reported
Waste Management Uit Name: Not reported
File Name: Active Open

HAZNET:

Name: MATTHEW VENTURA INC DBA VENTURA SHELL
Address: 20900 VENTURA BLVD
Address 2: Not reported
City,State,Zip: WOODLAND HILLS, CA 913642340
Contact: BOTROUS PETER SAHABREH
Telephone: 8185544043
Mailing Name: Not reported
Mailing Address: 1527 W 13TH ST STE G

Year: 2015
Gepaid: CAL000347346
TSD EPA ID: CAT080013352
CA Waste Code: 134 - Aqueous solution with total organic residues less than 10 percent
Disposal Method: H039 - Other Recovery Of Reclamation For Reuse Including Acid Regeneration, Organics Recovery Ect
Tons: 2.52

Additional Info:

Year: 2015
Gen EPA ID: CAL000347346

Shipment Date: 20150120
Creation Date: 4/1/2015 22:15:12
Receipt Date: 20150123
Manifest ID: 007629337FLE
Trans EPA ID: CAT080016116
Trans Name: NIETO AND SONS TRUCKING INC
Trans 2 EPA ID: Not reported
Trans 2 Name: Not reported
TSD EPA ID: CAT080013352
Trans Name: DEMENNO KERDOON
TSD Alt EPA ID: Not reported
TSD Alt Name: Not reported
Waste Code Description: 134 - Aqueous solution with <10% total organic residues
RCRA Code: D001
Meth Code: H039 - Other Recovery Of Reclamation For Reuse Including Acid Regeneration, Organics Recovery Ect

Quantity Tons: 2.52
Waste Quantity: 600
Quantity Unit: G
Additional Code 1: Not reported

Map ID
Direction
Distance
Elevation

MAP FINDINGS

Site

Database(s)

EDR ID Number
EPA ID Number

MATTHEW VENTURA INC DBA VENTURA SHELL (Continued)

S103963071

Additional Code 2: Not reported
Additional Code 3: Not reported
Additional Code 4: Not reported
Additional Code 5: Not reported

HIST CORTESE:

edr_fname: SHELL #204-8593-0902
edr_fadd1: 20900 VENTURA
City,State,Zip: WOODLAND HILLS, CA 91364
Region: CORTESE
Facility County Code: 19
Reg By: LTNKA
Reg Id: 913640143

CERS:

Name: SHELL STATION #136272 (FORMER)
Address: 20900 VENTURA BLVD
City,State,Zip: WOODLAND HILLS, CA 91364
Site ID: 204265
CERS ID: T1000003262
CERS Description: Leaking Underground Storage Tank Cleanup Site

Affiliation:

Affiliation Type Desc: Regional Board Caseworker
Entity Name: DAVID M. BJOSTAD - LOS ANGELES RWQCB (REGION 4)
Entity Title: Not reported
Affiliation Address: 320 W. 4th Street, Suite 200
Affiliation City: Los Angeles
Affiliation State: CA
Affiliation Country: Not reported
Affiliation Zip: Not reported
Affiliation Phone: ,

Affiliation Type Desc: Local Agency Caseworker
Entity Name: HERMAN QUAINANCE - LOS ANGELES, CITY OF
Entity Title: Not reported
Affiliation Address: 221 N FIGUEROA ST STE 1500
Affiliation City: LOS ANGELES
Affiliation State: CA
Affiliation Country: Not reported
Affiliation Zip: Not reported
Affiliation Phone: 2134826532,

HWTS:

Name: MATTHEW VENTURA INC DBA VENTURA SHELL
Address: 20900 VENTURA BLVD
Address 2: Not reported
City,State,Zip: WOODLAND HILLS, CA 91364
EPA ID: CAL000347346
Inactive Date: 01/11/2016
Create Date: 10/21/2009
Last Act Date: Not reported
Mailing Name: Not reported
Mailing Address: 1527 W 13TH ST STE G
Mailing Address 2: Not reported

Map ID
Direction
Distance
Elevation

MAP FINDINGS

Site

Database(s)

EDR ID Number
EPA ID Number

MATTHEW VENTURA INC DBA VENTURA SHELL (Continued)

S103963071

Mailing City,State,Zip: UPLAND, CA 917867530
Owner Name: MATTHEW VENTURE INC
Owner Address: 1527 W 13TH ST STE G
Owner Address 2: Not reported
Owner City,State,Zip: UPLAND, CA 917867530
Contact Name: BOTROUS PETER SAHABREH
Contact Address: 1527 W 13TH ST STE G
Contact Address 2: Not reported
City,State,Zip: UPLAND, CA 917867530
Facility Status: Inactive
Facility Type: PERMANENT
Category: STATE
Latitude: 34.166378
Longitude: -118.588287

NAICS:
EPA ID: CAL000347346
Create Date: 2009-10-21 10:49:14.573
NAICS Code: 44719
NAICS Description: Other Gasoline Stations
Issued EPA ID Date: 2009-10-21 10:49:14.55700
Inactive Date: 2016-01-11 00:00:00
Facility Name: MATTHEW VENTURA INC DBA VENTURA SHELL
Facility Address: 20900 VENTURA BLVD
Facility Address 2: Not reported
Facility City: WOODLAND HILLS
Facility County: Not reported
Facility State: CA
Facility Zip: 913642340

P122
ESE
1/4-1/2
0.258 mi.
1362 ft.

SERVICE STATION - SAP 136272
20900 VENTURA/SERRANIA
HOUSTON, CA 91364
Site 2 of 4 in cluster P

RCRA-LQG 1000288397
LUST CAD981405152
Cortese
CERS

Relative:
Higher
Actual:
911 ft.

RCRA-LQG:
Date Form Received by Agency: 20100603
Handler Name: SERVICE STATION - SAP 136272
Handler Address: 20900 VENTURA/SERRANIA
Handler City,State,Zip: HOUSTON, CA 91364
EPA ID: CAD981405152
Contact Name: DON F WISDOM
Contact Address: P O BOX 3127
Contact City,State,Zip: HOUSTON, TX 77253
Contact Telephone: 713-241-7011 7011
Contact Fax: Not reported
Contact Email: DON.F.WISDOM@SHELL.COM
Contact Title: RDC
EPA Region: 09
Land Type: Private
Federal Waste Generator Description: Large Quantity Generator
Non-Notifier: Not reported
Biennial Report Cycle: 2009
Accessibility: Not reported
Active Site Indicator: Handler Activities
State District Owner: Not reported

Map ID
Direction
Distance
Elevation

MAP FINDINGS

Site

Database(s)

EDR ID Number
EPA ID Number

SERVICE STATION - SAP 136272 (Continued)

1000288397

State District:	Not reported
Mailing Address:	P O BOX 3127
Mailing City, State, Zip:	HOUSTON, TX 77253
Owner Name:	EQUILON ENT LLC/ DBA SHELL OIL PROD US
Owner Type:	Private
Operator Name:	EQUILON ENT LLC/ DBA SHELL OIL PROD US
Operator Type:	Private
Short-Term Generator Activity:	No
Importer Activity:	No
Mixed Waste Generator:	No
Transporter Activity:	No
Transfer Facility Activity:	No
Recycler Activity with Storage:	No
Small Quantity On-Site Burner Exemption:	No
Smelting Melting and Refining Furnace Exemption:	No
Underground Injection Control:	No
Off-Site Waste Receipt:	No
Universal Waste Indicator:	No
Universal Waste Destination Facility:	No
Federal Universal Waste:	No
Active Site Fed-Reg Treatment Storage and Disposal Facility:	Not reported
Active Site Converter Treatment storage and Disposal Facility:	Not reported
Active Site State-Reg Treatment Storage and Disposal Facility:	Not reported
Active Site State-Reg Handler:	---
Federal Facility Indicator:	Not reported
Hazardous Secondary Material Indicator:	NN
Sub-Part K Indicator:	Not reported
Commercial TSD Indicator:	No
Treatment Storage and Disposal Type:	Not reported
2018 GPRA Permit Baseline:	Not on the Baseline
2018 GPRA Renewals Baseline:	Not on the Baseline
Permit Renewals Workload Universe:	Not reported
Permit Workload Universe:	Not reported
Permit Progress Universe:	Not reported
Post-Closure Workload Universe:	Not reported
Closure Workload Universe:	Not reported
202 GPRA Corrective Action Baseline:	No
Corrective Action Workload Universe:	No
Subject to Corrective Action Universe:	No
Non-TSDFs Where RCRA CA has Been Imposed Universe:	No
TSDFs Potentially Subject to CA Under 3004 (u)/(v) Universe:	No
TSDFs Only Subject to CA under Discretionary Auth Universe:	No
Corrective Action Priority Ranking:	No NCAPS ranking
Environmental Control Indicator:	No
Institutional Control Indicator:	No
Human Exposure Controls Indicator:	N/A
Groundwater Controls Indicator:	N/A
Operating TSDF Universe:	Not reported
Full Enforcement Universe:	Not reported
Significant Non-Complier Universe:	No
Unaddressed Significant Non-Complier Universe:	No
Addressed Significant Non-Complier Universe:	No
Significant Non-Complier With a Compliance Schedule Universe:	No
Financial Assurance Required:	Not reported
Handler Date of Last Change:	20101006
Recognized Trader-Importer:	No
Recognized Trader-Exporter:	No

Map ID
Direction
Distance
Elevation

MAP FINDINGS

Site

Database(s)

EDR ID Number
EPA ID Number

SERVICE STATION - SAP 136272 (Continued)

1000288397

Importer of Spent Lead Acid Batteries: No
Exporter of Spent Lead Acid Batteries: No
Recycler Activity Without Storage: Not reported
Manifest Broker: Not reported
Sub-Part P Indicator: No

Biennial: List of Years

Year: 2009

[Click Here for Biennial Reporting System Data:](#)

Hazardous Waste Summary:

Waste Code: D001
Waste Description: IGNITABLE WASTE

Waste Code: D018
Waste Description: BENZENE

Handler - Owner Operator:

Owner/Operator Indicator: Operator
Owner/Operator Name: EQUILON ENT LLC/ DBA SHELL OIL PROD US
Legal Status: Private
Date Became Current: 19980801
Date Ended Current: Not reported
Owner/Operator Address: Not reported
Owner/Operator City,State,Zip: Not reported
Owner/Operator Telephone: Not reported
Owner/Operator Telephone Ext: Not reported
Owner/Operator Fax: Not reported
Owner/Operator Email: Not reported

Owner/Operator Indicator: Operator
Owner/Operator Name: NOT REQUIRED
Legal Status: Private
Date Became Current: Not reported
Date Ended Current: Not reported
Owner/Operator Address: NOT REQUIRED
Owner/Operator City,State,Zip: NOT REQUIRED, ME 99999
Owner/Operator Telephone: 415-555-1212
Owner/Operator Telephone Ext: Not reported
Owner/Operator Fax: Not reported
Owner/Operator Email: Not reported

Owner/Operator Indicator: Owner
Owner/Operator Name: EQUILON ENT LLC/ DBA SHELL OIL PROD US
Legal Status: Private
Date Became Current: 19980801
Date Ended Current: Not reported
Owner/Operator Address: P O BOX 3127
Owner/Operator City,State,Zip: HOUSTON, TX 77253
Owner/Operator Telephone: Not reported
Owner/Operator Telephone Ext: Not reported
Owner/Operator Fax: Not reported
Owner/Operator Email: Not reported

Owner/Operator Indicator: Owner

Map ID
Direction
Distance
Elevation

MAP FINDINGS

Site

Database(s)

EDR ID Number
EPA ID Number

SERVICE STATION - SAP 136272 (Continued)

1000288397

Owner/Operator Name: EQUILON ENTERPRISES LLC
Legal Status: Private
Date Became Current: Not reported
Date Ended Current: Not reported
Owner/Operator Address: P O BOX 4453
Owner/Operator City,State,Zip: HOUSTON, TX 77210-4453
Owner/Operator Telephone: 713-241-2258
Owner/Operator Telephone Ext: Not reported
Owner/Operator Fax: Not reported
Owner/Operator Email: Not reported

Historic Generators:

Receive Date: 20100603
Handler Name: SERVICE STATION - SAP 136272
Federal Waste Generator Description: Large Quantity Generator
State District Owner: Not reported
Large Quantity Handler of Universal Waste: No
Recognized Trader Importer: No
Recognized Trader Exporter: No
Spent Lead Acid Battery Importer: No
Spent Lead Acid Battery Exporter: No
Current Record: Yes
Non Storage Recycler Activity: Not reported
Electronic Manifest Broker: Not reported

Receive Date: 19960901
Handler Name: SHELL OIL CO
Federal Waste Generator Description: Small Quantity Generator
State District Owner: Not reported
Large Quantity Handler of Universal Waste: No
Recognized Trader Importer: No
Recognized Trader Exporter: No
Spent Lead Acid Battery Importer: No
Spent Lead Acid Battery Exporter: No
Current Record: No
Non Storage Recycler Activity: Not reported
Electronic Manifest Broker: Not reported

Receive Date: 19980408
Handler Name: SHELL OIL CO
Federal Waste Generator Description: Small Quantity Generator
State District Owner: Not reported
Large Quantity Handler of Universal Waste: No
Recognized Trader Importer: No
Recognized Trader Exporter: No
Spent Lead Acid Battery Importer: No
Spent Lead Acid Battery Exporter: No
Current Record: No
Non Storage Recycler Activity: Not reported
Electronic Manifest Broker: Not reported

Receive Date: 19920224
Handler Name: SHELL STATION NO 204-8592-0902
Federal Waste Generator Description: Large Quantity Generator
State District Owner: Not reported
Large Quantity Handler of Universal Waste: No
Recognized Trader Importer: No

Map ID
Direction
Distance
Elevation

MAP FINDINGS

Site

Database(s)

EDR ID Number
EPA ID Number

SERVICE STATION - SAP 136272 (Continued)

1000288397

Recognized Trader Exporter: No
Spent Lead Acid Battery Importer: No
Spent Lead Acid Battery Exporter: No
Current Record: No
Non Storage Recycler Activity: Not reported
Electronic Manifest Broker: Not reported

List of NAICS Codes and Descriptions:

NAICS Code: 4471
NAICS Description: GASOLINE STATIONS

NAICS Code: 44711
NAICS Description: GASOLINE STATIONS WITH CONVENIENCE STORES

Facility Has Received Notices of Violations:

Violations: No Violations Found

Evaluation Action Summary:

Evaluations: No Evaluations Found

LUST REG 4:

Region: 4
Regional Board: 04
County: Los Angeles
Facility Id: 913640143A
Status: Suspension of Work Letter from Cleanup Fund
Substance: Gasoline
Substance Quantity: Not reported
Local Case No: Not reported
Case Type: Groundwater
Abatement Method Used at the Site: Not reported
Global ID: T0603702362
W Global ID: W0606501096
Staff: RVJ
Local Agency: 19050
Cross Street: DESOTO
Enforcement Type: TA-GEN
Date Leak Discovered: 5/28/1986
Date Leak First Reported: 7/19/2001
Date Leak Record Entered: 12/31/1986
Date Confirmation Began: Not reported
Date Leak Stopped: 5/28/1986
Date Case Last Changed on Database: 6/1/2002
Date the Case was Closed: 10/21/1996
How Leak Discovered: Tank Closure
How Leak Stopped: Not reported
Cause of Leak: Corrosion
Leak Source: Tank
Operator: BLUMM MOE
Water System: HABONIM CAMP GILBOA
Well Name: Not reported
Approx. Dist To Production Well (ft): 8067.277360626363695184391236
Source of Cleanup Funding: Tank
Preliminary Site Assessment Workplan Submitted: Not reported

Map ID
Direction
Distance
Elevation

MAP FINDINGS

Site

Database(s)

EDR ID Number
EPA ID Number

SERVICE STATION - SAP 136272 (Continued)

1000288397

Preliminary Site Assessment Began: Not reported
Pollution Characterization Began: 11/7/1990
Remediation Plan Submitted: Not reported
Remedial Action Underway: 11/23/1992
Post Remedial Action Monitoring Began: Not reported
Enforcement Action Date: Not reported
Historical Max MTBE Date: 2/7/2003
Hist Max MTBE Conc in Groundwater: 510
Hist Max MTBE Conc in Soil: Not reported
Significant Interim Remedial Action Taken: Not reported
GW Qualifier: =
Soil Qualifier: Not reported
Organization: Not reported
Owner Contact: Not reported
Responsible Party: SHELL OIL PRODUCTS CO
RP Address: P.O. BOX 25370, SANTA ANA, CA 92799
Program: LUST
Lat/Long: 34.1663413 / -1
Local Agency Staff: PEJ
Beneficial Use: Not reported
Priority: Not reported
Cleanup Fund Id: Not reported
Suspended: Not reported
Assigned Name: 3301096-001GEN
Summary: 11/22/96 - TRANSMITTAL OF FINAL GW MONITORING DATA 02/27/97 -
WELL ABANDONMENT REPORT

CORTESE:

Name: SHELL #204-8593-0902
Address: 20900 VENTURA BLVD
City,State,Zip: WOODLAND HILLS, CA 91364
Region: CORTESE
Envirostor Id: Not reported
Global ID: T0603702362
Site/Facility Type: LUST CLEANUP SITE
Cleanup Status: COMPLETED - CASE CLOSED
Status Date: Not reported
Site Code: Not reported
Latitude: Not reported
Longitude: Not reported
Owner: Not reported
Enf Type: Not reported
Swat R: Not reported
Flag: active
Order No: Not reported
Waste Discharge System No: Not reported
Effective Date: Not reported
Region 2: Not reported
WID Id: Not reported
Solid Waste Id No: Not reported
Waste Management Uit Name: Not reported
File Name: Active Open

CERS:

Name: SHELL #204-8593-0902
Address: 20900 VENTURA BLVD

Map ID
 Direction
 Distance
 Elevation

MAP FINDINGS

Site

Database(s)

EDR ID Number
 EPA ID Number

SERVICE STATION - SAP 136272 (Continued)

1000288397

City,State,Zip: WOODLAND HILLS, CA 91364
 Site ID: 226861
 CERS ID: T0603702362
 CERS Description: Leaking Underground Storage Tank Cleanup Site

Affiliation:
 Affiliation Type Desc: Local Agency Caseworker
 Entity Name: ELOY LUNA - LOS ANGELES, CITY OF
 Entity Title: Not reported
 Affiliation Address: 200 North Main Street, Suite 1780
 Affiliation City: LOS ANGELES
 Affiliation State: CA
 Affiliation Country: Not reported
 Affiliation Zip: Not reported
 Affiliation Phone: ,

Affiliation Type Desc: Regional Board Caseworker
 Entity Name: MAGDY BAIADY - LOS ANGELES RWQCB (REGION 4)
 Entity Title: Not reported
 Affiliation Address: 320 W. 4TH ST., SUITE 200
 Affiliation City: LOS ANGELES
 Affiliation State: CA
 Affiliation Country: Not reported
 Affiliation Zip: Not reported
 Affiliation Phone: 2135766699,

P123 UNOCAL #5973
ESE 5303 DE SOTO AVE
1/4-1/2 WOODLAND HILLS, CA 91364
0.266 mi.
1404 ft. Site 3 of 4 in cluster P

LUST S100947547
HIST CORTESE N/A

Relative: LUST:
Higher Name: UNOCAL #5973
 Address: 5303 DE SOTO AVE
Actual: City,State,Zip: WOODLAND HILLS, CA 91364
908 ft. Lead Agency: LOS ANGELES RWQCB (REGION 4)
 Case Type: LUST Cleanup Site
 Geo Track: http://geotracker.waterboards.ca.gov/profile_report.asp?global_id=T0603702384
 Global Id: T0603702384
 Latitude: 34.1664452
 Longitude: -118.5882678
 Status: Completed - Case Closed
 Status Date: 09/18/1996
 Case Worker: YR
 RB Case Number: 913670361
 Local Agency: LOS ANGELES, CITY OF
 File Location: Not reported
 Local Case Number: Not reported
 Potential Media Affect: Aquifer used for drinking water supply
 Potential Contaminants of Concern: Gasoline
 Site History: Not reported

LUST:
 Global Id: T0603702384
 Contact Type: Local Agency Caseworker
 Contact Name: ELOY LUNA
 Organization Name: LOS ANGELES, CITY OF

Map ID
Direction
Distance
Elevation

MAP FINDINGS

Site

Database(s)

EDR ID Number
EPA ID Number

UNOCAL #5973 (Continued)

S100947547

Address: 200 North Main Street, Suite 1780
City: LOS ANGELES
Email: eloy.luna@lacity.org
Phone Number: Not reported

Global Id: T0603702384
Contact Type: Regional Board Caseworker
Contact Name: YUE RONG
Organization Name: LOS ANGELES RWQCB (REGION 4)
Address: 320 W. 4TH ST., SUITE 200
City: Los Angeles
Email: yrong@waterboards.ca.gov
Phone Number: Not reported

LUST:
Global Id: T0603702384
Action Type: Other
Date: 08/28/1991
Action: Leak Reported

LUST:
Global Id: T0603702384
Status: Open - Case Begin Date
Status Date: 08/28/1991

Global Id: T0603702384
Status: Open - Site Assessment
Status Date: 12/17/1991

Global Id: T0603702384
Status: Completed - Case Closed
Status Date: 09/18/1996

HIST CORTESE:
edr_fname: UNOCAL #5973
edr_fadd1: 5303 DE SOTO
City,State,Zip: WOODLAND HILLS, CA 91364
Region: CORTESE
Facility County Code: 19
Reg By: LTNKA
Reg Id: 913670361

P124 UNOCAL #5973
ESE 5303 DE SOTO AVE
1/4-1/2 WOODLAND HILLS, CA 91364
0.266 mi.
1404 ft. Site 4 of 4 in cluster P

LUST S101298519
Cortese N/A
CERS

Relative: LUST REG 4:
Higher Region: 4
Regional Board: 04
Actual: County: Los Angeles
908 ft. Facility Id: 913670361
Status: Case Closed
Substance: Gasoline

Map ID
Direction
Distance
Elevation

MAP FINDINGS

Site

Database(s)

EDR ID Number
EPA ID Number

UNOCAL #5973 (Continued)

S101298519

Substance Quantity: Not reported
Local Case No: Not reported
Case Type: Groundwater
Abatement Method Used at the Site: Not reported
Global ID: T0603702384
W Global ID: W0606501096
Staff: UNK
Local Agency: 19050
Cross Street: VENTURA BLVD
Enforcement Type: Not reported
Date Leak Discovered: Not reported
Date Leak First Reported: 8/28/1991
Date Leak Record Entered: 8/22/1991
Date Confirmation Began: Not reported
Date Leak Stopped: Not reported
Date Case Last Changed on Database: 8/29/1997
Date the Case was Closed: 9/18/1996
How Leak Discovered: Not reported
How Leak Stopped: Not reported
Cause of Leak: UNK
Leak Source: UNK
Operator: Not reported
Water System: HABONIM CAMP GILBOA
Well Name: Not reported
Approx. Dist To Production Well (ft): 8222.201750479665314638153347
Source of Cleanup Funding: UNK
Preliminary Site Assessment Workplan Submitted: Not reported
Preliminary Site Assessment Began: 12/17/1991
Pollution Characterization Began: Not reported
Remediation Plan Submitted: Not reported
Remedial Action Underway: Not reported
Post Remedial Action Monitoring Began: Not reported
Enforcement Action Date: Not reported
Historical Max MTBE Date: 1/1/1965
Hist Max MTBE Conc in Groundwater: 8200
Hist Max MTBE Conc in Soil: Not reported
Significant Interim Remedial Action Taken: Not reported
GW Qualifier: Not reported
Soil Qualifier: Not reported
Organization: Not reported
Owner Contact: Not reported
Responsible Party: UNOCAL ENVIRON. REMEDIATION
RP Address: 376 S. VALENCIA AVE., BREA CA 92621
Program: LUST
Lat/Long: 34.1664573 / -1
Local Agency Staff: PEJ
Beneficial Use: Not reported
Priority: Not reported
Cleanup Fund Id: Not reported
Suspended: Not reported
Assigned Name: 3301096-001GEN
Summary: 04/11/97 - WELL ABANDONMENT REPORT

CORTESE:

Name: UNOCAL #5973
Address: 5303 DE SOTO AVE
City,State,Zip: WOODLAND HILLS, CA 91364

Map ID
Direction
Distance
Elevation

MAP FINDINGS

Site

Database(s)

EDR ID Number
EPA ID Number

UNOCAL #5973 (Continued)

S101298519

Region: CORTESE
Envirostor Id: Not reported
Global ID: T0603702384
Site/Facility Type: LUST CLEANUP SITE
Cleanup Status: COMPLETED - CASE CLOSED
Status Date: Not reported
Site Code: Not reported
Latitude: Not reported
Longitude: Not reported
Owner: Not reported
Enf Type: Not reported
Swat R: Not reported
Flag: active
Order No: Not reported
Waste Discharge System No: Not reported
Effective Date: Not reported
Region 2: Not reported
WID Id: Not reported
Solid Waste Id No: Not reported
Waste Management Uit Name: Not reported
File Name: Active Open

CERS:

Name: UNOCAL #5973
Address: 5303 DE SOTO AVE
City,State,Zip: WOODLAND HILLS, CA 91364
Site ID: 223885
CERS ID: T0603702384
CERS Description: Leaking Underground Storage Tank Cleanup Site

Affiliation:

Affiliation Type Desc: Local Agency Caseworker
Entity Name: ELOY LUNA - LOS ANGELES, CITY OF
Entity Title: Not reported
Affiliation Address: 200 North Main Street, Suite 1780
Affiliation City: LOS ANGELES
Affiliation State: CA
Affiliation Country: Not reported
Affiliation Zip: Not reported
Affiliation Phone: ,

Affiliation Type Desc: Regional Board Caseworker
Entity Name: YUE RONG - LOS ANGELES RWQCB (REGION 4)
Entity Title: Not reported
Affiliation Address: 320 W. 4TH ST., SUITE 200
Affiliation City: Los Angeles
Affiliation State: CA
Affiliation Country: Not reported
Affiliation Zip: Not reported
Affiliation Phone: ,

MAP FINDINGS

Map ID
 Direction
 Distance
 Elevation

Site

Database(s)

EDR ID Number
 EPA ID Number

125
 West
 1/4-1/2
 0.300 mi.
 1586 ft.

BODY & PAINT DEPT - VISTA FORD
 21501 VENTURA BLVD
 WOODLAND HILLS, CA 91364

RCRA-SQG 1000395134
ENVIROSTOR CAD981666100
 LUST
 UST
 SWEEPS UST
 HIST UST
 CA FID UST
 FINDS
 ECHO
 Cortese
 EMI
 HAZNET
 HIST CORTESE
 HAZMAT
 CERS
 HWTS

Relative:
 Lower

Actual:
 894 ft.

RCRA-SQG:

Date Form Received by Agency:	19960901
Handler Name:	VISTA FORD AUTO BODY
Handler Address:	21501 VENTURA BLVD
Handler City,State,Zip:	WOODLAND HILLS, CA 91364
EPA ID:	CAD981666100
Contact Name:	Not reported
Contact Address:	Not reported
Contact City,State,Zip:	Not reported
Contact Telephone:	Not reported
Contact Fax:	Not reported
Contact Email:	Not reported
Contact Title:	Not reported
EPA Region:	09
Land Type:	Not reported
Federal Waste Generator Description:	Small Quantity Generator
Non-Notifier:	Not reported
Biennial Report Cycle:	Not reported
Accessibility:	Not reported
Active Site Indicator:	Handler Activities
State District Owner:	CA
State District:	3
Mailing Address:	VENTURA BLVD
Mailing City,State,Zip:	WOODLAND HILLS, CA 91364
Owner Name:	VISTA FORD AUTO BODY
Owner Type:	Private
Operator Name:	NOT REQUIRED
Operator Type:	Private
Short-Term Generator Activity:	No
Importer Activity:	No
Mixed Waste Generator:	No
Transporter Activity:	No
Transfer Facility Activity:	No
Recycler Activity with Storage:	No
Small Quantity On-Site Burner Exemption:	No
Smelting Melting and Refining Furnace Exemption:	No
Underground Injection Control:	No
Off-Site Waste Receipt:	No
Universal Waste Indicator:	No
Universal Waste Destination Facility:	No
Federal Universal Waste:	No
Active Site Fed-Reg Treatment Storage and Disposal Facility:	Not reported

Map ID
 Direction
 Distance
 Elevation

MAP FINDINGS

Site

Database(s)

EDR ID Number
 EPA ID Number

BODY & PAINT DEPT - VISTA FORD (Continued)

1000395134

Active Site Converter Treatment storage and Disposal Facility:	Not reported
Active Site State-Reg Treatment Storage and Disposal Facility:	Not reported
Active Site State-Reg Handler:	---
Federal Facility Indicator:	Not reported
Hazardous Secondary Material Indicator:	NN
Sub-Part K Indicator:	Not reported
Commercial TSD Indicator:	No
Treatment Storage and Disposal Type:	Not reported
2018 GPRA Permit Baseline:	Not on the Baseline
2018 GPRA Renewals Baseline:	Not on the Baseline
Permit Renewals Workload Universe:	Not reported
Permit Workload Universe:	Not reported
Permit Progress Universe:	Not reported
Post-Closure Workload Universe:	Not reported
Closure Workload Universe:	Not reported
202 GPRA Corrective Action Baseline:	No
Corrective Action Workload Universe:	No
Subject to Corrective Action Universe:	No
Non-TSDFs Where RCRA CA has Been Imposed Universe:	No
TSDFs Potentially Subject to CA Under 3004 (u)/(v) Universe:	No
TSDFs Only Subject to CA under Discretionary Auth Universe:	No
Corrective Action Priority Ranking:	No NCAPS ranking
Environmental Control Indicator:	No
Institutional Control Indicator:	No
Human Exposure Controls Indicator:	N/A
Groundwater Controls Indicator:	N/A
Operating TSDF Universe:	Not reported
Full Enforcement Universe:	Not reported
Significant Non-Complier Universe:	No
Unaddressed Significant Non-Complier Universe:	No
Addressed Significant Non-Complier Universe:	No
Significant Non-Complier With a Compliance Schedule Universe:	No
Financial Assurance Required:	Not reported
Handler Date of Last Change:	20000915
Recognized Trader-Importer:	No
Recognized Trader-Exporter:	No
Importer of Spent Lead Acid Batteries:	No
Exporter of Spent Lead Acid Batteries:	No
Recycler Activity Without Storage:	Not reported
Manifest Broker:	Not reported
Sub-Part P Indicator:	No

Handler - Owner Operator:

Owner/Operator Indicator:	Owner
Owner/Operator Name:	VISTA FORD AUTO BODY
Legal Status:	Private
Date Became Current:	Not reported
Date Ended Current:	Not reported
Owner/Operator Address:	NOT REQUIRED
Owner/Operator City,State,Zip:	NOT REQUIRED, ME 99999
Owner/Operator Telephone:	415-555-1212
Owner/Operator Telephone Ext:	Not reported
Owner/Operator Fax:	Not reported
Owner/Operator Email:	Not reported

Owner/Operator Indicator:	Operator
---------------------------	----------

Map ID
Direction
Distance
Elevation

MAP FINDINGS

Site

Database(s)

EDR ID Number
EPA ID Number

BODY & PAINT DEPT - VISTA FORD (Continued)

1000395134

Owner/Operator Name: NOT REQUIRED
Legal Status: Private
Date Became Current: Not reported
Date Ended Current: Not reported
Owner/Operator Address: NOT REQUIRED
Owner/Operator City,State,Zip: NOT REQUIRED, ME 99999
Owner/Operator Telephone: 415-555-1212
Owner/Operator Telephone Ext: Not reported
Owner/Operator Fax: Not reported
Owner/Operator Email: Not reported

Historic Generators:
Receive Date: 19960901
Handler Name: VISTA FORD AUTO BODY
Federal Waste Generator Description: Small Quantity Generator
State District Owner: CA
Large Quantity Handler of Universal Waste: No
Recognized Trader Importer: No
Recognized Trader Exporter: No
Spent Lead Acid Battery Importer: No
Spent Lead Acid Battery Exporter: No
Current Record: Yes
Non Storage Recycler Activity: Not reported
Electronic Manifest Broker: Not reported

List of NAICS Codes and Descriptions:
NAICS Codes: No NAICS Codes Found

Facility Has Received Notices of Violations:
Violations: No Violations Found

Evaluation Action Summary:
Evaluations: No Evaluations Found

ENVIROSTOR:
Name: EXXON COMPANY, U.S.A.
Address: 21501 VENTURA BLVD.
City,State,Zip: WOODLAND HILLS, CA 91367
Facility ID: 19750083
Status: Refer: RWQCB
Status Date: 11/21/1995
Site Code: Not reported
Site Type: Historical
Site Type Detailed: * Historical
Acres: Not reported
NPL: NO
Regulatory Agencies: NONE SPECIFIED
Lead Agency: NONE SPECIFIED
Program Manager: Not reported
Supervisor: * Mmonroy
Division Branch: Cleanup Chatsworth
Assembly: 45
Senate: 27
Special Program: Not reported

Map ID
Direction
Distance
Elevation

MAP FINDINGS

Site

Database(s)

EDR ID Number
EPA ID Number

BODY & PAINT DEPT - VISTA FORD (Continued)

1000395134

Restricted Use: NO
Site Mgmt Req: NONE SPECIFIED
Funding: Not reported
Latitude: 34.16881
Longitude: -118.5988
APN: 2168027031
Past Use: NONE SPECIFIED
Potential COC: * CONTAMINATED SOIL * UNSPECIFIED OIL CONTAINING WASTE * UNSPECIFIED SOLVENT MIXTURES * WASTE OIL & MIXED OIL
Confirmed COC: NONE SPECIFIED
Potential Description: NONE SPECIFIED
Alias Name: EXXON COMPANY, U.S.A.
Alias Type: Alternate Name
Alias Name: SHUKEN ASSOCIATES
Alias Type: Alternate Name
Alias Name: VISTA FORD/ISUZU
Alias Type: Alternate Name
Alias Name: VISTA LEXUS
Alias Type: Alternate Name
Alias Name: 2168027031
Alias Type: APN
Alias Name: 19750083
Alias Type: Envirostor ID Number

Completed Info:

Completed Area Name: PROJECT WIDE
Completed Sub Area Name: Not reported
Completed Document Type: Site Screening
Completed Date: 11/21/1995
Comments: DTSC received a notice of intent to commence action under RCRA. Soil and groundwater at the site are contaminated with petroleum hydrocarbons. RWQCB is overseeing the remedial investigations at the site. In addition, Petroleum Exclusion Section 25317 of the Health and Safety Code is applicable to this site. Therefore, DTSC referred the site to RWQCB.

Future Area Name: Not reported
Future Sub Area Name: Not reported
Future Document Type: Not reported
Future Due Date: Not reported
Schedule Area Name: Not reported
Schedule Sub Area Name: Not reported
Schedule Document Type: Not reported
Schedule Due Date: Not reported
Schedule Revised Date: Not reported

LUST:

Name: VISTA FORD/ISUZU
Address: 21505 VENTURA BLVD
City,State,Zip: WOODLAND HILLS, CA 91364
Lead Agency: LOS ANGELES RWQCB (REGION 4)
Case Type: LUST Cleanup Site
Geo Track: http://geotracker.waterboards.ca.gov/profile_report.asp?global_id=T0603702366
Global Id: T0603702366
Latitude: 34.1681681
Longitude: -118.5989224
Status: Completed - Case Closed

Map ID
Direction
Distance
Elevation

MAP FINDINGS

Site

Database(s)

EDR ID Number
EPA ID Number

BODY & PAINT DEPT - VISTA FORD (Continued)

1000395134

Status Date: 10/21/1997
Case Worker: CET
RB Case Number: 913640361
Local Agency: LOS ANGELES, CITY OF
File Location: Not reported
Local Case Number: Not reported
Potential Media Affect: Soil
Potential Contaminants of Concern: Gasoline
Site History: Not reported

LUST:

Global Id: T0603702366
Contact Type: Regional Board Caseworker
Contact Name: CHANDRA TYLER
Organization Name: LOS ANGELES RWQCB (REGION 4)
Address: Not reported
City: R4 UNKNOWN
Email: cetyler@waterboards.ca.gov
Phone Number: Not reported

Global Id: T0603702366
Contact Type: Local Agency Caseworker
Contact Name: ELOY LUNA
Organization Name: LOS ANGELES, CITY OF
Address: 200 North Main Street, Suite 1780
City: LOS ANGELES
Email: eloy.luna@lacity.org
Phone Number: Not reported

LUST:

Global Id: T0603702366
Action Type: Other
Date: 08/08/1984
Action: Leak Discovery

Global Id: T0603702366
Action Type: Other
Date: 03/08/1984
Action: Leak Reported

LUST:

Global Id: T0603702366
Status: Open - Case Begin Date
Status Date: 03/08/1984

Global Id: T0603702366
Status: Open - Site Assessment
Status Date: 10/18/1984

Global Id: T0603702366
Status: Completed - Case Closed
Status Date: 10/21/1997

LUST REG 4:

Region: 4

Map ID
Direction
Distance
Elevation

MAP FINDINGS

Site

Database(s)

EDR ID Number
EPA ID Number

BODY & PAINT DEPT - VISTA FORD (Continued)

1000395134

Regional Board: 04
County: Los Angeles
Facility Id: 913640361
Status: Case Closed
Substance: Gasoline
Substance Quantity: Not reported
Local Case No: Not reported
Case Type: Soil
Abatement Method Used at the Site: Not reported
Global ID: T0603702366
W Global ID: W0606501096
Staff: CEC
Local Agency: 19050
Cross Street: CANOGA AVE
Enforcement Type: Not reported
Date Leak Discovered: 8/8/1984
Date Leak First Reported: 3/8/1984
Date Leak Record Entered: 12/31/1986
Date Confirmation Began: 10/18/1984
Date Leak Stopped: Not reported
Date Case Last Changed on Database: 6/10/1997
Date the Case was Closed: 10/21/1997
How Leak Discovered: Tank Test
How Leak Stopped: Not reported
Cause of Leak: UNK
Leak Source: UNK
Operator: Not reported
Water System: HABONIM CAMP GILBOA
Well Name: Not reported
Approx. Dist To Production Well (ft): 5387.2926281733527310684098545
Source of Cleanup Funding: UNK
Preliminary Site Assessment Workplan Submitted: Not reported
Preliminary Site Assessment Began: Not reported
Pollution Characterization Began: Not reported
Remediation Plan Submitted: Not reported
Remedial Action Underway: Not reported
Post Remedial Action Monitoring Began: Not reported
Enforcement Action Date: Not reported
Historical Max MTBE Date: Not reported
Hist Max MTBE Conc in Groundwater: Not reported
Hist Max MTBE Conc in Soil: Not reported
Significant Interim Remedial Action Taken: Not reported
GW Qualifier: Not reported
Soil Qualifier: Not reported
Organization: Not reported
Owner Contact: Not reported
Responsible Party: VISTA FORD/ISUZU
RP Address: 21501 VENTURA BLVD., WOODLAND HILLS, CA 91364
Program: LUST
Lat/Long: 34.1682223 / -1
Local Agency Staff: PEJ
Beneficial Use: Not reported
Priority: Not reported
Cleanup Fund Id: Not reported
Suspended: Not reported
Assigned Name: 3301096-001GEN
Summary: ADDITIONAL INFORMATION

Map ID
Direction
Distance
Elevation

MAP FINDINGS

Site

Database(s)

EDR ID Number
EPA ID Number

BODY & PAINT DEPT - VISTA FORD (Continued)

1000395134

UST:

Name: VISTA FORD
Address: 21501 VENTURA BLVD
City,State,Zip: WOODLAND HILLS, CA 91364
Facility ID: 23488
Permitting Agency: LOS ANGELES, CITY OF
CERSID: Not reported
Latitude: 34.1701117
Longitude: -118.5975478

SWEEPS UST:

Name: VISTA FORD
Address: 21501 VENTURA BLVD
City: WOODLAND HILLS
Status: Active
Comp Number: 1429
Number: 9
Board Of Equalization: 44-01179
Referral Date: 01-22-93
Action Date: 03-16-94
Created Date: 02-29-88
Owner Tank Id: Not reported
SWRCB Tank Id: 19-050-001429-000001
Tank Status: A
Capacity: 2000
Active Date: 04-20-88
Tank Use: M.V. FUEL
STG: P
Content: REG UNLEADED
Number Of Tanks: 3

Name: VISTA FORD
Address: 21501 VENTURA BLVD
City: WOODLAND HILLS
Status: Active
Comp Number: 1429
Number: 9
Board Of Equalization: 44-01179
Referral Date: 01-22-93
Action Date: 03-16-94
Created Date: 02-29-88
Owner Tank Id: Not reported
SWRCB Tank Id: 19-050-001429-000002
Tank Status: A
Capacity: Not reported
Active Date: 04-20-88
Tank Use: CHEMICAL
STG: P
Content: UNKNOWN
Number Of Tanks: Not reported

Name: VISTA FORD
Address: 21501 VENTURA BLVD
City: WOODLAND HILLS
Status: Active
Comp Number: 1429

Map ID
Direction
Distance
Elevation

MAP FINDINGS

Site

Database(s)

EDR ID Number
EPA ID Number

BODY & PAINT DEPT - VISTA FORD (Continued)

1000395134

Number: 9
Board Of Equalization: 44-01179
Referral Date: 01-22-93
Action Date: 03-16-94
Created Date: 02-29-88
Owner Tank Id: Not reported
SWRCB Tank Id: 19-050-001429-000003
Tank Status: A
Capacity: 500
Active Date: 04-20-88
Tank Use: OIL
STG: W
Content: WASTE OIL
Number Of Tanks: Not reported

HIST UST:

Name: VISTA FORD
Address: 21501 VENTURA BLVD
City,State,Zip: WOODLAND HILLS, CA 91364
File Number: 000285AD
URL: <http://geotracker.waterboards.ca.gov/ustpdfs/pdf/000285AD.pdf>
Region: STATE
Facility ID: 00000020589
Facility Type: Other
Other Type: NEW CAR DEALER
Contact Name: ROBERT KAY SERVICE MGR
Telephone: 8188847600
Owner Name: VISTA FORD
Owner Address: 21501 VENTURA BLVD
Owner City,St,Zip: WOODLAND HILLS, CA 91364
Total Tanks: 0003

Tank Num: 001
Container Num: 8
Year Installed: 1974
Tank Capacity: 00002000
Tank Used for: PRODUCT
Type of Fuel: UNLEADED
Container Construction Thickness: Not reported
Leak Detection: Stock Inventor

Tank Num: 002
Container Num: 6
Year Installed: 1974
Tank Capacity: 00000000
Tank Used for: WASTE
Type of Fuel: Not reported
Container Construction Thickness: Not reported
Leak Detection: Visual

Tank Num: 003
Container Num: 7
Year Installed: 1974
Tank Capacity: 00000500
Tank Used for: WASTE
Type of Fuel: WASTE OIL
Container Construction Thickness: Not reported

Map ID
Direction
Distance
Elevation

MAP FINDINGS

Site

Database(s)

EDR ID Number
EPA ID Number

BODY & PAINT DEPT - VISTA FORD (Continued)

1000395134

Leak Detection: None

Click here for Geo Tracker PDF:

CA FID UST:

Facility ID: 19023734
Regulated By: UTNKA
Regulated ID: 00020589
Cortese Code: Not reported
SIC Code: Not reported
Facility Phone: 8188847600
Mail To: Not reported
Mailing Address: 21501 VENTURA BLVD
Mailing Address 2: Not reported
Mailing City,St,Zip: WOODLAND HILLS 913640000
Contact: Not reported
Contact Phone: Not reported
DUNs Number: Not reported
NPDES Number: Not reported
EPA ID: Not reported
Comments: Not reported
Status: Active

FINDS:

Registry ID: 110009539295

Click Here:

Environmental Interest/Information System:

California Hazardous Waste Tracking System - Datamart (HWTS-DATAMART) provides California with information on hazardous waste shipments for generators, transporters, and treatment, storage, and disposal facilities.

RCRAInfo is a national information system that supports the Resource Conservation and Recovery Act (RCRA) program through the tracking of events and activities related to facilities that generate, transport, and treat, store, or dispose of hazardous waste. RCRAInfo allows RCRA program staff to track the notification, permit, compliance, and corrective action activities required under RCRA.

STATE MASTER UORS (California - Used Oil Recycling System). California Integrated Waste Management Board (CIWMB) helps communities establish and promote convenient collection opportunities for used oil and used oil filters.

Click this hyperlink while viewing on your computer to access additional FINDS: detail in the EDR Site Report.

ECHO:

Envid: 1000395134
Registry ID: 110009539295
DFR URL: <http://echo.epa.gov/detailed-facility-report?fid=110009539295>
Name: BODY & PAINT DEPT - VISTA FORD
Address: 21501 VENTURA BLVD
City,State,Zip: WOODLAND HILLS, CA 91364

CORTESE:

Name: VISTA FORD/ISUZU

Map ID
Direction
Distance
Elevation

MAP FINDINGS

Site

Database(s)

EDR ID Number
EPA ID Number

BODY & PAINT DEPT - VISTA FORD (Continued)

1000395134

Address: 21505 VENTURA BLVD
City,State,Zip: WOODLAND HILLS, CA 91364
Region: CORTESE
Envirostor Id: Not reported
Global ID: T0603702366
Site/Facility Type: LUST CLEANUP SITE
Cleanup Status: COMPLETED - CASE CLOSED
Status Date: Not reported
Site Code: Not reported
Latitude: Not reported
Longitude: Not reported
Owner: Not reported
Enf Type: Not reported
Swat R: Not reported
Flag: active
Order No: Not reported
Waste Discharge System No: Not reported
Effective Date: Not reported
Region 2: Not reported
WID Id: Not reported
Solid Waste Id No: Not reported
Waste Management Uit Name: Not reported
File Name: Active Open

EMI:

Name: VISTA FORD
Address: 21501 VENTURA BL
City,State,Zip: WOODLAND HILLS, CA 91364
Year: 1987
County Code: 19
Air Basin: SC
Facility ID: 45251
Air District Name: SC
SIC Code: 5511
Air District Name: SOUTH COAST AQMD
Community Health Air Pollution Info System: Not reported
Consolidated Emission Reporting Rule: Not reported
Total Organic Hydrocarbon Gases Tons/Yr: 0
Reactive Organic Gases Tons/Yr: 0
Carbon Monoxide Emissions Tons/Yr: 0
NOX - Oxides of Nitrogen Tons/Yr: 0
SOX - Oxides of Sulphur Tons/Yr: 0
Particulate Matter Tons/Yr: 0
Part. Matter 10 Micrometers and Smlr Tons/Yr:0

Name: VISTA FORD
Address: 21501 VENTURA BL
City,State,Zip: WOODLAND HILLS, CA 91364
Year: 1990
County Code: 19
Air Basin: SC
Facility ID: 45251
Air District Name: SC
SIC Code: 5511
Air District Name: SOUTH COAST AQMD
Community Health Air Pollution Info System: Not reported
Consolidated Emission Reporting Rule: Not reported

Map ID
Direction
Distance
Elevation

MAP FINDINGS

Site

Database(s)

EDR ID Number
EPA ID Number

BODY & PAINT DEPT - VISTA FORD (Continued)

1000395134

Total Organic Hydrocarbon Gases Tons/Yr: 0
Reactive Organic Gases Tons/Yr: 0
Carbon Monoxide Emissions Tons/Yr: 0
NOX - Oxides of Nitrogen Tons/Yr: 0
SOX - Oxides of Sulphur Tons/Yr: 0
Particulate Matter Tons/Yr: 0
Part. Matter 10 Micrometers and Smlr Tons/Yr:0

HAZNET:

Name: SHUKEN ASSOC LTD
Address: 21501 VENTURA BLVD
Address 2: Not reported
City,State,Zip: WOODLAND HILLS, CA 91364
Contact: STEVE ROARK
Telephone: 8188847600
Mailing Name: Not reported
Mailing Address: 21501 VENTURA BLVD

Year: 2015
Gepaid: CAC002822152
TSD EPA ID: NVT330010000
CA Waste Code: 352 - Other organic solids
Disposal Method: H132 - Landfill Or Surface Impoundment That Will Be Closed As
Landfill(To Include On-Site Treatment And/Or Stabilization)
Tons: 0.0055

Year: 2015
Gepaid: CAC002822152
TSD EPA ID: AZC950823111
CA Waste Code: 151 - Asbestos containing waste
Disposal Method: H132 - Landfill Or Surface Impoundment That Will Be Closed As
Landfill(To Include On-Site Treatment And/Or Stabilization)
Tons: 8.05

Additional Info:

Year: 2015
Gen EPA ID: CAC002822152

Shipment Date: 20150813
Creation Date: 2/8/2016 22:17:47
Receipt Date: 20150824
Manifest ID: 013362381JJK
Trans EPA ID: CAR000174292
Trans Name: ALLIANCE ENVIRONMENTAL GROUP
Trans 2 EPA ID: CAR000049064
Trans 2 Name: ECTI
TSD EPA ID: NVT330010000
Trans Name: US ECOLOGY
TSD EPA Alt EPA ID: Not reported
TSD EPA Alt Name: Not reported
Waste Code Description: 352 - Other organic solids
RCRA Code: D008
Meth Code: H132 - Landfill Or Surface Impoundment That Will Be Closed As
Landfill(To Include On-Site Treatment And/Or Stabilization)
Quantity Tons: 0.0055

Map ID
Direction
Distance
Elevation

MAP FINDINGS

Site

Database(s)

EDR ID Number
EPA ID Number

BODY & PAINT DEPT - VISTA FORD (Continued)

1000395134

Waste Quantity: 11
Quantity Unit: P
Additional Code 1: Not reported
Additional Code 2: Not reported
Additional Code 3: Not reported
Additional Code 4: Not reported
Additional Code 5: Not reported

Shipment Date: 20150804
Creation Date: 2/8/2016 22:17:41
Receipt Date: 20150805
Manifest ID: 013362379JJK
Trans EPA ID: CAR000049064
Trans Name: ECTI
Trans 2 EPA ID: CAT080012800
Trans 2 Name: HAZ MAT TRANS
TSDf EPA ID: AZC950823111
Trans Name: LA PAZ COUNTY LANDFILL
TSDf Alt EPA ID: Not reported
TSDf Alt Name: Not reported
Waste Code Description: 151 - Asbestos-containing waste
RCRA Code: Not reported
Meth Code: H132 - Landfill Or Surface Impoundment That Will Be Closed As
Landfill(To Include On-Site Treatment And/Or Stabilization)

Quantity Tons: 8.05
Waste Quantity: 35
Quantity Unit: Y
Additional Code 1: Not reported
Additional Code 2: Not reported
Additional Code 3: Not reported
Additional Code 4: Not reported
Additional Code 5: Not reported

HIST CORTESE:
edr_fname: VISTA FORD/ISUZU
edr_fadd1: 21505 VENTURA
City,State,Zip: WOODLAND HILLS, CA 91364
Region: CORTESE
Facility County Code: 19
Reg By: LTNKA
Reg Id: 913640361

LOS ANGELES HM:
Name: VISTA FORD LINCOLN
Address: 21501 VENTURA BLVD
City,State,Zip: WOODLAND HILLS, CA 91364
Facility ID: FA0002480
Last Run Date: 04/19/2021
Status: ACTIVE

CERS:
Name: VISTA FORD/ISUZU
Address: 21505 VENTURA BLVD
City,State,Zip: WOODLAND HILLS, CA 91364
Site ID: 254528
CERS ID: T0603702366

Map ID
Direction
Distance
Elevation

MAP FINDINGS

Site

Database(s)

EDR ID Number
EPA ID Number

BODY & PAINT DEPT - VISTA FORD (Continued)

1000395134

CERS Description: Leaking Underground Storage Tank Cleanup Site

Affiliation:

Affiliation Type Desc: Regional Board Caseworker
Entity Name: CHANDRA TYLER - LOS ANGELES RWQCB (REGION 4)
Entity Title: Not reported
Affiliation Address: Not reported
Affiliation City: R4 UNKNOWN
Affiliation State: CA
Affiliation Country: Not reported
Affiliation Zip: Not reported
Affiliation Phone: ,

Affiliation Type Desc: Local Agency Caseworker
Entity Name: ELOY LUNA - LOS ANGELES, CITY OF
Entity Title: Not reported
Affiliation Address: 200 North Main Street, Suite 1780
Affiliation City: LOS ANGELES
Affiliation State: CA
Affiliation Country: Not reported
Affiliation Zip: Not reported
Affiliation Phone: ,

HWTS:

Name: SHUKEN ASSOC LTD
Address: 21501 VENTURA BLVD
Address 2: Not reported
City,State,Zip: WOODLAND HILLS, CA 91364
EPA ID: CAC002822152
Inactive Date: 10/15/2015
Create Date: 07/16/2015
Last Act Date: Not reported
Mailing Name: Not reported
Mailing Address: 21501 VENTURA BLVD
Mailing Address 2: Not reported
Mailing City,State,Zip: WOODLAND HILLS, CA 91364
Owner Name: SHUKEN ASSOC LTD
Owner Address: 21501 VENTURA BLVD
Owner Address 2: Not reported
Owner City,State,Zip: WOODLAND HILLS, CA 91364
Contact Name: STEVE ROARK
Contact Address: 21501 VENTURA BLVD
Contact Address 2: Not reported
City,State,Zip: WOODLAND HILLS, CA 91364
Facility Status: Inactive
Facility Type: TEMPORARY
Category: STATE
Latitude: 34.168191
Longitude: -118.598718

MAP FINDINGS

Map ID
 Direction
 Distance
 Elevation

Site

Database(s)

EDR ID Number
 EPA ID Number

Q126 **LNR WARNER CENTER LLC**
North **21261 BURBANK BLVD**
1/4-1/2 **WOODLAND HILLS, CA 91367**
0.349 mi.
1843 ft. **Site 1 of 2 in cluster Q**

CPS-SLIC **S103641746**
HAZMAT **N/A**
CERS

Relative:
Lower
Actual:
859 ft.

CPS-SLIC:
 Name: LNR WARNER CENTER LLC
 Address: 21261 BURBANK BLVD
 City,State,Zip: WOODLAND HILLS, CA
 Region: STATE
Facility Status: Completed - Case Closed
 Status Date: 08/23/2006
 Global Id: T0603793102
 Lead Agency: LOS ANGELES RWQCB (REGION 4)
 Lead Agency Case Number: Not reported
 Latitude: 34.174509
 Longitude: -118.593526
 Case Type: Cleanup Program Site
 Case Worker: Not reported
 Local Agency: LOS ANGELES, CITY OF
 RB Case Number: 1194
 File Location: Not reported
 Potential Media Affected: Aquifer used for drinking water supply
 Potential Contaminants of Concern: Tetrachloroethylene (PCE), Waste Oil / Motor / Hydraulic / Lubricating
 Site History: Not reported

[Click here to access the California GeoTracker records for this facility:](#)

LOS ANGELES HM:

Name: LNR WARNER CENTER LLC
 Address: 21261 BURBANK BLVD
 City,State,Zip: WOODLAND HILLS, CA 91367
 Facility ID: FA0036222
 Last Run Date: 04/19/2021
 Status: INACTIVE

CERS:

Name: LNR WARNER CENTER LLC
 Address: 21261 BURBANK BLVD
 City,State,Zip: WOODLAND HILLS, CA
 Site ID: 250062
 CERS ID: T0603793102
 CERS Description: Cleanup Program Site

Affiliation:

Affiliation Type Desc: Local Agency Caseworker
 Entity Name: ELOY LUNA - LOS ANGELES, CITY OF
 Entity Title: Not reported
 Affiliation Address: 200 North Main Street, Suite 1780
 Affiliation City: LOS ANGELES
 Affiliation State: CA
 Affiliation Country: Not reported
 Affiliation Zip: Not reported
 Affiliation Phone: ,

MAP FINDINGS

Map ID
 Direction
 Distance
 Elevation

Site

Database(s)

EDR ID Number
 EPA ID Number

Q127
North
1/4-1/2
0.349 mi.
1843 ft.

THE PRUDENTIAL
21261 BURBANK BLVD
WOODLAND HILLS, CA 91367

Site 2 of 2 in cluster Q

RCRA-SQG
BROWNFIELDS
SWEEPS UST
CA FID UST
FINDS
ECHO

1000187282
CAD980887491

Relative:
Lower

Actual:
859 ft.

RCRA-SQG:

Date Form Received by Agency:	19930114
Handler Name:	THE PRUDENTIAL
Handler Address:	21261 BURBANK BLVD
Handler City,State,Zip:	WOODLAND HILLS, CA 91367
EPA ID:	CAD980887491
Contact Name:	NOEL MECHELIN
Contact Address:	21261 BURBANK BLVD
Contact City,State,Zip:	WOODLAND HILLS, CA 91367
Contact Telephone:	818-992-3510
Contact Fax:	Not reported
Contact Email:	Not reported
Contact Title:	Not reported
EPA Region:	09
Land Type:	Private
Federal Waste Generator Description:	Small Quantity Generator
Non-Notifier:	Not reported
Biennial Report Cycle:	Not reported
Accessibility:	Not reported
Active Site Indicator:	Handler Activities
State District Owner:	CA
State District:	3
Mailing Address:	21261 BURBANK BLVD
Mailing City,State,Zip:	WOODLAND HILLS, CA 91367
Owner Name:	THE PRUDENTIAL
Owner Type:	Private
Operator Name:	NOT REQUIRED
Operator Type:	Private
Short-Term Generator Activity:	No
Importer Activity:	No
Mixed Waste Generator:	No
Transporter Activity:	No
Transfer Facility Activity:	No
Recycler Activity with Storage:	No
Small Quantity On-Site Burner Exemption:	No
Smelting Melting and Refining Furnace Exemption:	No
Underground Injection Control:	No
Off-Site Waste Receipt:	No
Universal Waste Indicator:	No
Universal Waste Destination Facility:	No
Federal Universal Waste:	No
Active Site Fed-Reg Treatment Storage and Disposal Facility:	Not reported
Active Site Converter Treatment storage and Disposal Facility:	Not reported
Active Site State-Reg Treatment Storage and Disposal Facility:	Not reported
Active Site State-Reg Handler:	---
Federal Facility Indicator:	Not reported
Hazardous Secondary Material Indicator:	NN
Sub-Part K Indicator:	Not reported
Commercial TSD Indicator:	No
Treatment Storage and Disposal Type:	Not reported
2018 GPRA Permit Baseline:	Not on the Baseline
2018 GPRA Renewals Baseline:	Not on the Baseline

Map ID
 Direction
 Distance
 Elevation

MAP FINDINGS

Site

Database(s)

EDR ID Number
 EPA ID Number

THE PRUDENTIAL (Continued)

1000187282

Permit Renewals Workload Universe:	Not reported
Permit Workload Universe:	Not reported
Permit Progress Universe:	Not reported
Post-Closure Workload Universe:	Not reported
Closure Workload Universe:	Not reported
202 GPRA Corrective Action Baseline:	No
Corrective Action Workload Universe:	No
Subject to Corrective Action Universe:	No
Non-TSDFs Where RCRA CA has Been Imposed Universe:	No
TSDFs Potentially Subject to CA Under 3004 (u)/(v) Universe:	No
TSDFs Only Subject to CA under Discretionary Auth Universe:	No
Corrective Action Priority Ranking:	No NCAPS ranking
Environmental Control Indicator:	No
Institutional Control Indicator:	No
Human Exposure Controls Indicator:	N/A
Groundwater Controls Indicator:	N/A
Operating TSDF Universe:	Not reported
Full Enforcement Universe:	Not reported
Significant Non-Complier Universe:	No
Unaddressed Significant Non-Complier Universe:	No
Addressed Significant Non-Complier Universe:	No
Significant Non-Complier With a Compliance Schedule Universe:	No
Financial Assurance Required:	Not reported
Handler Date of Last Change:	20020627
Recognized Trader-Importer:	No
Recognized Trader-Exporter:	No
Importer of Spent Lead Acid Batteries:	No
Exporter of Spent Lead Acid Batteries:	No
Recycler Activity Without Storage:	Not reported
Manifest Broker:	Not reported
Sub-Part P Indicator:	No

Handler - Owner Operator:	
Owner/Operator Indicator:	Owner
Owner/Operator Name:	THE PRUDENTIAL
Legal Status:	Private
Date Became Current:	Not reported
Date Ended Current:	Not reported
Owner/Operator Address:	21261 BURBANK BLVD
Owner/Operator City,State,Zip:	WOODLAND HILLS, CA 91367
Owner/Operator Telephone:	818-992-2000
Owner/Operator Telephone Ext:	Not reported
Owner/Operator Fax:	Not reported
Owner/Operator Email:	Not reported
Owner/Operator Indicator:	Operator
Owner/Operator Name:	NOT REQUIRED
Legal Status:	Private
Date Became Current:	Not reported
Date Ended Current:	Not reported
Owner/Operator Address:	NOT REQUIRED
Owner/Operator City,State,Zip:	NOT REQUIRED, ME 99999
Owner/Operator Telephone:	415-555-1212
Owner/Operator Telephone Ext:	Not reported
Owner/Operator Fax:	Not reported
Owner/Operator Email:	Not reported

Map ID
Direction
Distance
Elevation

MAP FINDINGS

Site

Database(s)

EDR ID Number
EPA ID Number

THE PRUDENTIAL (Continued)

1000187282

Historic Generators:

Receive Date: 19930114
Handler Name: THE PRUDENTIAL
Federal Waste Generator Description: Small Quantity Generator
State District Owner: CA
Large Quantity Handler of Universal Waste: No
Recognized Trader Importer: No
Recognized Trader Exporter: No
Spent Lead Acid Battery Importer: No
Spent Lead Acid Battery Exporter: No
Current Record: Yes
Non Storage Recycler Activity: Not reported
Electronic Manifest Broker: Not reported

List of NAICS Codes and Descriptions:

NAICS Code: 52421
NAICS Description: INSURANCE AGENCIES AND BROKERAGES

Facility Has Received Notices of Violations:

Violations: No Violations Found

Evaluation Action Summary:

Evaluations: No Evaluations Found

BROWNFIELDS:

Name: LNR WARNER CENTER LLC
Address: 21261 BURBANK BLVD
City,State,Zip: WOODLAND HILLS, CA
Global ID: T0603793102
Latitude: 34.174509
Longitude: -118.593526
Project Type: Cleanup Program Site
Status: Completed - Case Closed
Status Date: 08/23/2006
Lead Agency: LOS ANGELES RWQCB (REGION 4)
Last Correspondence Date: Not reported
Release Type: Federally Regulated Underground Storage Tank System - UST
Contaminant(s) of Concern: Tetrachloroethylene (PCE), Waste Oil / Motor / Hydraulic / Lubricating
Media of Concern: Aquifer used for drinking water supply
Past Use(s) that Caused Contamination: Not reported
Human Health Exposure Controlled: Not reported
Human Health Exposure Controlled Date: Not reported
Groundwater Migration Controlled: Not reported
Groundwater Migration Controlled Date: Not reported
Primary Caseworker Name: Not reported
Primary Caseworker Organization Name: LOS ANGELES RWQCB (REGION 4)
Primary Caseworker Phone Number: Not reported
Primary Caseworker Address: Not reported
Primary Caseworker Address: Not reported
Primary Caseworker Address: Not reported
Primary Caseworker Email: Not reported

SWEEPS UST:

Map ID
Direction
Distance
Elevation

MAP FINDINGS

Site

Database(s)

EDR ID Number
EPA ID Number

THE PRUDENTIAL (Continued)

1000187282

Name: THE PRUDENTIAL
Address: 21261 BURBANK BLVD
City: WOODLAND HILLS
Status: Not reported
Comp Number: 5918
Number: Not reported
Board Of Equalization: Not reported
Referral Date: Not reported
Action Date: Not reported
Created Date: Not reported
Owner Tank Id: Not reported
SWRCB Tank Id: Not reported
Tank Status: Not reported
Capacity: Not reported
Active Date: Not reported
Tank Use: Not reported
STG: Not reported
Content: Not reported
Number Of Tanks: Not reported

CA FID UST:

Facility ID: 19012133
Regulated By: UTKNI
Regulated ID: Not reported
Cortese Code: Not reported
SIC Code: Not reported
Facility Phone: 8189922152
Mail To: Not reported
Mailing Address: 21261 BURBANK BLVD
Mailing Address 2: Not reported
Mailing City,St,Zip: WOODLAND HILLS 913670000
Contact: Not reported
Contact Phone: Not reported
DUNs Number: Not reported
NPDES Number: Not reported
EPA ID: Not reported
Comments: Not reported
Status: Inactive

FINDS:

Registry ID: 110002674482

Click Here:

Environmental Interest/Information System:

RCRAInfo is a national information system that supports the Resource Conservation and Recovery Act (RCRA) program through the tracking of events and activities related to facilities that generate, transport, and treat, store, or dispose of hazardous waste. RCRAInfo allows RCRA program staff to track the notification, permit, compliance, and corrective action activities required under RCRA.

[Click this hyperlink](#) while viewing on your computer to access additional FINDS: detail in the EDR Site Report.

ECHO:

Envid: 1000187282

Map ID
Direction
Distance
Elevation

MAP FINDINGS

Site

Database(s)

EDR ID Number
EPA ID Number

THE PRUDENTIAL (Continued)

1000187282

Registry ID: 110002674482
DFR URL: <http://echo.epa.gov/detailed-facility-report?fid=110002674482>
Name: THE PRUDENTIAL
Address: 21261 BURBANK BLVD
City,State,Zip: WOODLAND HILLS, CA 91367

128
NNE
1/4-1/2
0.391 mi.
2066 ft.

**KAISER PERMANENTE W.H. MED.CTR
20940 BURBANK BLVD
WOODLAND HILLS, CA 91367**

**LUST S100229669
Cortese N/A
HIST CORTESE
CERS**

**Relative:
Lower**

LUST:

**Actual:
857 ft.**

Name: KAISER PERMANENTE W.H. MED.CTR
Address: 20940 BURBANK BLVD
City,State,Zip: WOODLAND HILLS, CA 91367
Lead Agency: LOS ANGELES RWQCB (REGION 4)
Case Type: LUST Cleanup Site
Geo Track: http://geotracker.waterboards.ca.gov/profile_report.asp?global_id=T0603702388
Global Id: T0603702388
Latitude: 34.1733075
Longitude: -118.5888499
Status: Completed - Case Closed
Status Date: 07/30/1996
Case Worker: YR
RB Case Number: 913670525
Local Agency: LOS ANGELES, CITY OF
File Location: Not reported
Local Case Number: Not reported
Potential Media Affect: Aquifer used for drinking water supply
Potential Contaminants of Concern: Gasoline
Site History: Not reported

LUST:

Global Id: T0603702388
Contact Type: Local Agency Caseworker
Contact Name: ELOY LUNA
Organization Name: LOS ANGELES, CITY OF
Address: 200 North Main Street, Suite 1780
City: LOS ANGELES
Email: eloy.luna@lacity.org
Phone Number: Not reported

Global Id: T0603702388
Contact Type: Regional Board Caseworker
Contact Name: YUE RONG
Organization Name: LOS ANGELES RWQCB (REGION 4)
Address: 320 W. 4TH ST., SUITE 200
City: Los Angeles
Email: yrong@waterboards.ca.gov
Phone Number: Not reported

LUST:

Global Id: T0603702388
Action Type: Other
Date: 04/28/1988
Action: Leak Reported

Map ID
Direction
Distance
Elevation

MAP FINDINGS

Site

Database(s)

EDR ID Number
EPA ID Number

KAISER PERMANENTE W.H. MED.CTR (Continued)

S100229669

LUST:

Global Id: T0603702388
Status: Open - Case Begin Date
Status Date: 04/28/1988

Global Id: T0603702388
Status: Completed - Case Closed
Status Date: 07/30/1996

LUST REG 4:

Region: 4
Regional Board: 04
County: Los Angeles
Facility Id: 913670525
Status: Case Closed
Substance: Gasoline
Substance Quantity: Not reported
Local Case No: Not reported
Case Type: Groundwater
Abatement Method Used at the Site: Not reported
Global ID: T0603702388
W Global ID: W0606501096
Staff: UNK
Local Agency: 19050
Cross Street: DE SOTO
Enforcement Type: Not reported
Date Leak Discovered: Not reported
Date Leak First Reported: 4/28/1988
Date Leak Record Entered: 7/12/1988
Date Confirmation Began: Not reported
Date Leak Stopped: Not reported
Date Case Last Changed on Database: 11/7/1994
Date the Case was Closed: 7/30/1996
How Leak Discovered: Not reported
How Leak Stopped: Not reported
Cause of Leak: Not reported
Leak Source: Not reported
Operator: Not reported
Water System: HABONIM CAMP GILBOA
Well Name: Not reported
Approx. Dist To Production Well (ft): 6994.9098522582277365683138769
Source of Cleanup Funding: Not reported
Preliminary Site Assessment Workplan Submitted: Not reported
Preliminary Site Assessment Began: Not reported
Pollution Characterization Began: Not reported
Remediation Plan Submitted: Not reported
Remedial Action Underway: Not reported
Post Remedial Action Monitoring Began: Not reported
Enforcement Action Date: Not reported
Historical Max MTBE Date: Not reported
Hist Max MTBE Conc in Groundwater: Not reported
Hist Max MTBE Conc in Soil: Not reported
Significant Interim Remedial Action Taken: Not reported
GW Qualifier: Not reported
Soil Qualifier: Not reported

Map ID
Direction
Distance
Elevation

MAP FINDINGS

Site

Database(s)

EDR ID Number
EPA ID Number

KAISER PERMANENTE W.H. MED.CTR (Continued)

S100229669

Organization: Not reported
Owner Contact: Not reported
Responsible Party: KAISER PERMANENTE
RP Address: 393 E WALNUT AVE, PASADENA CA 91188
Program: LUST
Lat/Long: 34.1730982 / -1
Local Agency Staff: PEJ
Beneficial Use: Not reported
Priority: Not reported
Cleanup Fund Id: Not reported
Suspended: Not reported
Assigned Name: 3301096-001GEN
Summary: Not reported

CORTESE:

Name: KAISER PERMANENTE W.H. MED.CTR
Address: 20940 BURBANK BLVD
City,State,Zip: WOODLAND HILLS, CA 91367
Region: CORTESE
Envirostor Id: Not reported
Global ID: T0603702388
Site/Facility Type: LUST CLEANUP SITE
Cleanup Status: COMPLETED - CASE CLOSED
Status Date: Not reported
Site Code: Not reported
Latitude: Not reported
Longitude: Not reported
Owner: Not reported
Enf Type: Not reported
Swat R: Not reported
Flag: active
Order No: Not reported
Waste Discharge System No: Not reported
Effective Date: Not reported
Region 2: Not reported
WID Id: Not reported
Solid Waste Id No: Not reported
Waste Management Uit Name: Not reported
File Name: Active Open

HIST CORTESE:

edr_fname: KAISER PERMANENTE W.H. ME
edr_fadd1: 20940 BURBANK
City,State,Zip: WOODLAND HILLS, CA 91367
Region: CORTESE
Facility County Code: 19
Reg By: LTNKA
Reg Id: 913670525

CERS:

Name: KAISER PERMANENTE W.H. MED.CTR
Address: 20940 BURBANK BLVD
City,State,Zip: WOODLAND HILLS, CA 91367
Site ID: 243613
CERS ID: T0603702388
CERS Description: Leaking Underground Storage Tank Cleanup Site

Map ID
 Direction
 Distance
 Elevation

MAP FINDINGS

Site

Database(s)

EDR ID Number
 EPA ID Number

KAISER PERMANENTE W.H. MED.CTR (Continued)

S100229669

Affiliation:

Affiliation Type Desc: Regional Board Caseworker
 Entity Name: YUE RONG - LOS ANGELES RWQCB (REGION 4)
 Entity Title: Not reported
 Affiliation Address: 320 W. 4TH ST., SUITE 200
 Affiliation City: Los Angeles
 Affiliation State: CA
 Affiliation Country: Not reported
 Affiliation Zip: Not reported
 Affiliation Phone: ,

Affiliation Type Desc: Local Agency Caseworker
 Entity Name: ELOY LUNA - LOS ANGELES, CITY OF
 Entity Title: Not reported
 Affiliation Address: 200 North Main Street, Suite 1780
 Affiliation City: LOS ANGELES
 Affiliation State: CA
 Affiliation Country: Not reported
 Affiliation Zip: Not reported
 Affiliation Phone: ,

129
ENE
1/2-1
0.966 mi.
5101 ft.

OSO AVENUE ELEMENTARY SCHOOL
5724 OSO AVENUE
WOODLAND HILLS, CA 91367

ENVIROSTOR **S110375603**
SCH **N/A**

Relative:
Lower
Actual:
868 ft.

ENVIROSTOR:
 Name: OSO AVENUE ELEMENTARY SCHOOL
 Address: 5724 OSO AVENUE
 City,State,Zip: WOODLAND HILLS, CA 91367
 Facility ID: 19820111
 Status: Inactive - Withdrawn
 Status Date: 11/14/2003
 Site Code: 304417
 Site Type: School Investigation
 Site Type Detailed: School
 Acres: 7.09
 NPL: NO
 Regulatory Agencies: SMBRP
 Lead Agency: SMBRP
 Program Manager: Not reported
 Supervisor: Javier Hinojosa
 Division Branch: Southern California Schools & Brownfields Outreach
 Assembly: 45
 Senate: 27
 Special Program: Not reported
 Restricted Use: NO
 Site Mgmt Req: NONE SPECIFIED
 Funding: School District
 Latitude: 34.1749
 Longitude: -118.5771
 APN: NONE SPECIFIED
 Past Use: * EDUCATIONAL SERVICES
 Potential COC: NONE SPECIFIED
 Confirmed COC: NONE SPECIFIED

Map ID
Direction
Distance
Elevation

MAP FINDINGS

Site

Database(s)

EDR ID Number
EPA ID Number

OSO AVENUE ELEMENTARY SCHOOL (Continued)

S110375603

Potential Description: NONE SPECIFIED
Alias Name: LAUSD-OSO AVENUE ELEMENTARY SCHOOL
Alias Type: Alternate Name
Alias Name: LOS ANGELES UNIFIED SCHOOL DISTRICT
Alias Type: Alternate Name
Alias Name: OSO AVENUE ELEMENTARY SCHOOL
Alias Type: Alternate Name
Alias Name: 304417
Alias Type: Project Code (Site Code)
Alias Name: 19820111
Alias Type: Envirostor ID Number

Completed Info:

Completed Area Name: PROJECT WIDE
Completed Sub Area Name: Not reported
Completed Document Type: Environmental Oversight Agreement
Completed Date: 02/10/2000
Comments: Not reported

Completed Area Name: PROJECT WIDE
Completed Sub Area Name: Not reported
Completed Document Type: Cost Recovery Closeout Memo
Completed Date: 12/09/2005
Comments: Not reported

Completed Area Name: PROJECT WIDE
Completed Sub Area Name: Not reported
Completed Document Type: Phase 1
Completed Date: 11/14/2003
Comments: Not reported

Future Area Name: Not reported
Future Sub Area Name: Not reported
Future Document Type: Not reported
Future Due Date: Not reported
Schedule Area Name: Not reported
Schedule Sub Area Name: Not reported
Schedule Document Type: Not reported
Schedule Due Date: Not reported
Schedule Revised Date: Not reported

SCH:

Name: OSO AVENUE ELEMENTARY SCHOOL
Address: 5724 OSO AVENUE
City,State,Zip: WOODLAND HILLS, CA 91367
Facility ID: 19820111
Site Type: School Investigation
Site Type Detail: School
Site Mgmt. Req.: NONE SPECIFIED
Acres: 7.09
National Priorities List: NO
Cleanup Oversight Agencies: SMBRP
Lead Agency: SMBRP
Lead Agency Description: DTSC - Site Cleanup Program
Project Manager: Not reported
Supervisor: Javier Hinojosa

Map ID
Direction
Distance
Elevation

MAP FINDINGS

Site

Database(s)

EDR ID Number
EPA ID Number

OSO AVENUE ELEMENTARY SCHOOL (Continued)

S110375603

Division Branch: Southern California Schools & Brownfields Outreach
Site Code: 304417
Assembly: 45
Senate: 27
Special Program Status: Not reported
Status: Inactive - Withdrawn
Status Date: 11/14/2003
Restricted Use: NO
Funding: School District
Latitude: 34.1749
Longitude: -118.5771
APN: NONE SPECIFIED
Past Use: * EDUCATIONAL SERVICES
Potential COC: NONE SPECIFIED
Confirmed COC: NONE SPECIFIED
Potential Description: NONE SPECIFIED
Alias Name: LAUSD-OSO AVENUE ELEMENTARY SCHOOL
Alias Type: Alternate Name
Alias Name: LOS ANGELES UNIFIED SCHOOL DISTRICT
Alias Type: Alternate Name
Alias Name: OSO AVENUE ELEMENTARY SCHOOL
Alias Type: Alternate Name
Alias Name: 304417
Alias Type: Project Code (Site Code)
Alias Name: 19820111
Alias Type: Envirostor ID Number

Completed Info:

Completed Area Name: PROJECT WIDE
Completed Sub Area Name: Not reported
Completed Document Type: Environmental Oversight Agreement
Completed Date: 02/10/2000
Comments: Not reported

Completed Area Name: PROJECT WIDE
Completed Sub Area Name: Not reported
Completed Document Type: Cost Recovery Closeout Memo
Completed Date: 12/09/2005
Comments: Not reported

Completed Area Name: PROJECT WIDE
Completed Sub Area Name: Not reported
Completed Document Type: Phase 1
Completed Date: 11/14/2003
Comments: Not reported

Future Area Name: Not reported
Future Sub Area Name: Not reported
Future Document Type: Not reported
Future Due Date: Not reported
Schedule Area Name: Not reported
Schedule Sub Area Name: Not reported
Schedule Document Type: Not reported
Schedule Due Date: Not reported
Schedule Revised Date: Not reported

Count: 4 records.

ORPHAN SUMMARY

City	EDR ID	Site Name	Site Address	Zip	Database(s)
WOODLAND HILLS	1027063980	WOODLAND HILLS AUTO CENTER	19719 VENTURA BLVD	91364	FINDS
WOODLAND HILLS	A100479037	WINN VOLKSWAGEN WOODLAND HILLS	21141 VENTURA BLVD	91364	AST
WOODLAND HILLS	1020483014	WOODLAND HILLS ARCO	2245 VENTURA BLVD	91364	EDR Hist Auto
WOODLAND HLS	1020869949	WOODLAND HILLS ARCO	2245 VENTURA BLVD	91364	EDR Hist Auto

GOVERNMENT RECORDS SEARCHED / DATA CURRENCY TRACKING

To maintain currency of the following federal and state databases, EDR contacts the appropriate governmental agency on a monthly or quarterly basis, as required.

Number of Days to Update: Provides confirmation that EDR is reporting records that have been updated within 90 days from the date the government agency made the information available to the public.

STANDARD ENVIRONMENTAL RECORDS

Lists of Federal NPL (Superfund) sites

NPL: National Priority List

National Priorities List (Superfund). The NPL is a subset of CERCLIS and identifies over 1,200 sites for priority cleanup under the Superfund Program. NPL sites may encompass relatively large areas. As such, EDR provides polygon coverage for over 1,000 NPL site boundaries produced by EPA's Environmental Photographic Interpretation Center (EPIC) and regional EPA offices.

Date of Government Version: 04/27/2022	Source: EPA
Date Data Arrived at EDR: 05/05/2022	Telephone: N/A
Date Made Active in Reports: 05/31/2022	Last EDR Contact: 06/01/2022
Number of Days to Update: 26	Next Scheduled EDR Contact: 07/11/2022
	Data Release Frequency: Quarterly

NPL Site Boundaries

Sources:

EPA's Environmental Photographic Interpretation Center (EPIC)
Telephone: 202-564-7333

EPA Region 1
Telephone 617-918-1143

EPA Region 6
Telephone: 214-655-6659

EPA Region 3
Telephone 215-814-5418

EPA Region 7
Telephone: 913-551-7247

EPA Region 4
Telephone 404-562-8033

EPA Region 8
Telephone: 303-312-6774

EPA Region 5
Telephone 312-886-6686

EPA Region 9
Telephone: 415-947-4246

EPA Region 10
Telephone 206-553-8665

Proposed NPL: Proposed National Priority List Sites

A site that has been proposed for listing on the National Priorities List through the issuance of a proposed rule in the Federal Register. EPA then accepts public comments on the site, responds to the comments, and places on the NPL those sites that continue to meet the requirements for listing.

Date of Government Version: 04/27/2022	Source: EPA
Date Data Arrived at EDR: 05/05/2022	Telephone: N/A
Date Made Active in Reports: 05/31/2022	Last EDR Contact: 06/01/2022
Number of Days to Update: 26	Next Scheduled EDR Contact: 07/11/2022
	Data Release Frequency: Quarterly

NPL LIENS: Federal Superfund Liens

Federal Superfund Liens. Under the authority granted the USEPA by CERCLA of 1980, the USEPA has the authority to file liens against real property in order to recover remedial action expenditures or when the property owner received notification of potential liability. USEPA compiles a listing of filed notices of Superfund Liens.

GOVERNMENT RECORDS SEARCHED / DATA CURRENCY TRACKING

Date of Government Version: 10/15/1991
Date Data Arrived at EDR: 02/02/1994
Date Made Active in Reports: 03/30/1994
Number of Days to Update: 56

Source: EPA
Telephone: 202-564-4267
Last EDR Contact: 08/15/2011
Next Scheduled EDR Contact: 11/28/2011
Data Release Frequency: No Update Planned

Lists of Federal Delisted NPL sites

Delisted NPL: National Priority List Deletions

The National Oil and Hazardous Substances Pollution Contingency Plan (NCP) establishes the criteria that the EPA uses to delete sites from the NPL. In accordance with 40 CFR 300.425.(e), sites may be deleted from the NPL where no further response is appropriate.

Date of Government Version: 04/27/2022
Date Data Arrived at EDR: 05/05/2022
Date Made Active in Reports: 05/31/2022
Number of Days to Update: 26

Source: EPA
Telephone: N/A
Last EDR Contact: 06/01/2022
Next Scheduled EDR Contact: 07/11/2022
Data Release Frequency: Quarterly

Lists of Federal sites subject to CERCLA removals and CERCLA orders

FEDERAL FACILITY: Federal Facility Site Information listing

A listing of National Priority List (NPL) and Base Realignment and Closure (BRAC) sites found in the Comprehensive Environmental Response, Compensation and Liability Information System (CERCLIS) Database where EPA Federal Facilities Restoration and Reuse Office is involved in cleanup activities.

Date of Government Version: 05/25/2021
Date Data Arrived at EDR: 06/24/2021
Date Made Active in Reports: 09/20/2021
Number of Days to Update: 88

Source: Environmental Protection Agency
Telephone: 703-603-8704
Last EDR Contact: 04/01/2022
Next Scheduled EDR Contact: 07/11/2022
Data Release Frequency: Varies

SEMS: Superfund Enterprise Management System

SEMS (Superfund Enterprise Management System) tracks hazardous waste sites, potentially hazardous waste sites, and remedial activities performed in support of EPA's Superfund Program across the United States. The list was formerly known as CERCLIS, renamed to SEMS by the EPA in 2015. The list contains data on potentially hazardous waste sites that have been reported to the USEPA by states, municipalities, private companies and private persons, pursuant to Section 103 of the Comprehensive Environmental Response, Compensation, and Liability Act (CERCLA). This dataset also contains sites which are either proposed to or on the National Priorities List (NPL) and the sites which are in the screening and assessment phase for possible inclusion on the NPL.

Date of Government Version: 04/27/2022
Date Data Arrived at EDR: 05/05/2022
Date Made Active in Reports: 05/31/2022
Number of Days to Update: 26

Source: EPA
Telephone: 800-424-9346
Last EDR Contact: 06/01/2022
Next Scheduled EDR Contact: 07/25/2022
Data Release Frequency: Quarterly

Lists of Federal CERCLA sites with NFRAP

SEMS-ARCHIVE: Superfund Enterprise Management System Archive

GOVERNMENT RECORDS SEARCHED / DATA CURRENCY TRACKING

SEMS-ARCHIVE (Superfund Enterprise Management System Archive) tracks sites that have no further interest under the Federal Superfund Program based on available information. The list was formerly known as the CERCLIS-NFRAP, renamed to SEMS ARCHIVE by the EPA in 2015. EPA may perform a minimal level of assessment work at a site while it is archived if site conditions change and/or new information becomes available. Archived sites have been removed and archived from the inventory of SEMS sites. Archived status indicates that, to the best of EPA's knowledge, assessment at a site has been completed and that EPA has determined no further steps will be taken to list the site on the National Priorities List (NPL), unless information indicates this decision was not appropriate or other considerations require a recommendation for listing at a later time. The decision does not necessarily mean that there is no hazard associated with a given site; it only means that, based upon available information, the location is not judged to be potential NPL site.

Date of Government Version: 04/27/2022	Source: EPA
Date Data Arrived at EDR: 05/05/2022	Telephone: 800-424-9346
Date Made Active in Reports: 05/31/2022	Last EDR Contact: 06/01/2022
Number of Days to Update: 26	Next Scheduled EDR Contact: 07/25/2022
	Data Release Frequency: Quarterly

Lists of Federal RCRA facilities undergoing Corrective Action

CORRACTS: Corrective Action Report

CORRACTS identifies hazardous waste handlers with RCRA corrective action activity.

Date of Government Version: 02/28/2022	Source: EPA
Date Data Arrived at EDR: 03/02/2022	Telephone: 800-424-9346
Date Made Active in Reports: 03/17/2022	Last EDR Contact: 04/06/2022
Number of Days to Update: 15	Next Scheduled EDR Contact: 07/04/2022
	Data Release Frequency: Quarterly

Lists of Federal RCRA TSD facilities

RCRA-TSDF: RCRA - Treatment, Storage and Disposal

RCRAInfo is EPA's comprehensive information system, providing access to data supporting the Resource Conservation and Recovery Act (RCRA) of 1976 and the Hazardous and Solid Waste Amendments (HSWA) of 1984. The database includes selective information on sites which generate, transport, store, treat and/or dispose of hazardous waste as defined by the Resource Conservation and Recovery Act (RCRA). Transporters are individuals or entities that move hazardous waste from the generator offsite to a facility that can recycle, treat, store, or dispose of the waste. TSDFs treat, store, or dispose of the waste.

Date of Government Version: 02/28/2022	Source: Environmental Protection Agency
Date Data Arrived at EDR: 03/02/2022	Telephone: (415) 495-8895
Date Made Active in Reports: 03/17/2022	Last EDR Contact: 04/06/2022
Number of Days to Update: 15	Next Scheduled EDR Contact: 07/04/2022
	Data Release Frequency: Quarterly

Lists of Federal RCRA generators

RCRA-LQG: RCRA - Large Quantity Generators

RCRAInfo is EPA's comprehensive information system, providing access to data supporting the Resource Conservation and Recovery Act (RCRA) of 1976 and the Hazardous and Solid Waste Amendments (HSWA) of 1984. The database includes selective information on sites which generate, transport, store, treat and/or dispose of hazardous waste as defined by the Resource Conservation and Recovery Act (RCRA). Large quantity generators (LQGs) generate over 1,000 kilograms (kg) of hazardous waste, or over 1 kg of acutely hazardous waste per month.

Date of Government Version: 02/28/2022	Source: Environmental Protection Agency
Date Data Arrived at EDR: 03/02/2022	Telephone: (415) 495-8895
Date Made Active in Reports: 03/17/2022	Last EDR Contact: 04/06/2022
Number of Days to Update: 15	Next Scheduled EDR Contact: 07/04/2022
	Data Release Frequency: Quarterly

GOVERNMENT RECORDS SEARCHED / DATA CURRENCY TRACKING

RCRA-SQG: RCRA - Small Quantity Generators

RCRAInfo is EPA's comprehensive information system, providing access to data supporting the Resource Conservation and Recovery Act (RCRA) of 1976 and the Hazardous and Solid Waste Amendments (HSWA) of 1984. The database includes selective information on sites which generate, transport, store, treat and/or dispose of hazardous waste as defined by the Resource Conservation and Recovery Act (RCRA). Small quantity generators (SQGs) generate between 100 kg and 1,000 kg of hazardous waste per month.

Date of Government Version: 02/28/2022	Source: Environmental Protection Agency
Date Data Arrived at EDR: 03/02/2022	Telephone: (415) 495-8895
Date Made Active in Reports: 03/17/2022	Last EDR Contact: 04/06/2022
Number of Days to Update: 15	Next Scheduled EDR Contact: 07/04/2022
	Data Release Frequency: Quarterly

RCRA-VSQG: RCRA - Very Small Quantity Generators (Formerly Conditionally Exempt Small Quantity Generators)

RCRAInfo is EPA's comprehensive information system, providing access to data supporting the Resource Conservation and Recovery Act (RCRA) of 1976 and the Hazardous and Solid Waste Amendments (HSWA) of 1984. The database includes selective information on sites which generate, transport, store, treat and/or dispose of hazardous waste as defined by the Resource Conservation and Recovery Act (RCRA). Very small quantity generators (VSQGs) generate less than 100 kg of hazardous waste, or less than 1 kg of acutely hazardous waste per month.

Date of Government Version: 02/28/2022	Source: Environmental Protection Agency
Date Data Arrived at EDR: 03/02/2022	Telephone: (415) 495-8895
Date Made Active in Reports: 03/17/2022	Last EDR Contact: 04/06/2022
Number of Days to Update: 15	Next Scheduled EDR Contact: 07/04/2022
	Data Release Frequency: Quarterly

Federal institutional controls / engineering controls registries

LUCIS: Land Use Control Information System

LUCIS contains records of land use control information pertaining to the former Navy Base Realignment and Closure properties.

Date of Government Version: 02/08/2022	Source: Department of the Navy
Date Data Arrived at EDR: 02/11/2022	Telephone: 843-820-7326
Date Made Active in Reports: 05/10/2022	Last EDR Contact: 05/05/2022
Number of Days to Update: 88	Next Scheduled EDR Contact: 08/22/2022
	Data Release Frequency: Varies

US ENG CONTROLS: Engineering Controls Sites List

A listing of sites with engineering controls in place. Engineering controls include various forms of caps, building foundations, liners, and treatment methods to create pathway elimination for regulated substances to enter environmental media or effect human health.

Date of Government Version: 02/21/2022	Source: Environmental Protection Agency
Date Data Arrived at EDR: 02/23/2022	Telephone: 703-603-0695
Date Made Active in Reports: 05/24/2022	Last EDR Contact: 05/24/2022
Number of Days to Update: 90	Next Scheduled EDR Contact: 09/05/2022
	Data Release Frequency: Varies

US INST CONTROLS: Institutional Controls Sites List

A listing of sites with institutional controls in place. Institutional controls include administrative measures, such as groundwater use restrictions, construction restrictions, property use restrictions, and post remediation care requirements intended to prevent exposure to contaminants remaining on site. Deed restrictions are generally required as part of the institutional controls.

Date of Government Version: 02/21/2022	Source: Environmental Protection Agency
Date Data Arrived at EDR: 02/23/2022	Telephone: 703-603-0695
Date Made Active in Reports: 05/24/2022	Last EDR Contact: 05/04/2022
Number of Days to Update: 90	Next Scheduled EDR Contact: 09/05/2022
	Data Release Frequency: Varies

GOVERNMENT RECORDS SEARCHED / DATA CURRENCY TRACKING

Federal ERNS list

ERNS: Emergency Response Notification System

Emergency Response Notification System. ERNS records and stores information on reported releases of oil and hazardous substances.

Date of Government Version: 12/31/2021

Date Data Arrived at EDR: 03/01/2022

Date Made Active in Reports: 03/10/2022

Number of Days to Update: 9

Source: National Response Center, United States Coast Guard

Telephone: 202-267-2180

Last EDR Contact: 03/22/2022

Next Scheduled EDR Contact: 07/04/2022

Data Release Frequency: Quarterly

Lists of state- and tribal (Superfund) equivalent sites

RESPONSE: State Response Sites

Identifies confirmed release sites where DTSC is involved in remediation, either in a lead or oversight capacity. These confirmed release sites are generally high-priority and high potential risk.

Date of Government Version: 01/24/2022

Date Data Arrived at EDR: 01/25/2022

Date Made Active in Reports: 04/13/2022

Number of Days to Update: 78

Source: Department of Toxic Substances Control

Telephone: 916-323-3400

Last EDR Contact: 04/26/2022

Next Scheduled EDR Contact: 08/08/2022

Data Release Frequency: Quarterly

Lists of state- and tribal hazardous waste facilities

ENVIROSTOR: EnviroStor Database

The Department of Toxic Substances Control's (DTSC's) Site Mitigation and Brownfields Reuse Program's (SMBRP's) EnviroStor database identifies sites that have known contamination or sites for which there may be reasons to investigate further. The database includes the following site types: Federal Superfund sites (National Priorities List (NPL)); State Response, including Military Facilities and State Superfund; Voluntary Cleanup; and School sites. EnviroStor provides similar information to the information that was available in CalSites, and provides additional site information, including, but not limited to, identification of formerly-contaminated properties that have been released for reuse, properties where environmental deed restrictions have been recorded to prevent inappropriate land uses, and risk characterization information that is used to assess potential impacts to public health and the environment at contaminated sites.

Date of Government Version: 01/24/2022

Date Data Arrived at EDR: 01/25/2022

Date Made Active in Reports: 04/13/2022

Number of Days to Update: 78

Source: Department of Toxic Substances Control

Telephone: 916-323-3400

Last EDR Contact: 04/26/2022

Next Scheduled EDR Contact: 08/08/2022

Data Release Frequency: Quarterly

Lists of state and tribal landfills and solid waste disposal facilities

SWF/LF (SWIS): Solid Waste Information System

Active, Closed and Inactive Landfills. SWF/LF records typically contain an inventory of solid waste disposal facilities or landfills. These may be active or inactive facilities or open dumps that failed to meet RCRA Section 4004 criteria for solid waste landfills or disposal sites.

Date of Government Version: 02/07/2022

Date Data Arrived at EDR: 02/08/2022

Date Made Active in Reports: 05/05/2022

Number of Days to Update: 86

Source: Department of Resources Recycling and Recovery

Telephone: 916-341-6320

Last EDR Contact: 05/09/2022

Next Scheduled EDR Contact: 08/22/2022

Data Release Frequency: Quarterly

Lists of state and tribal leaking storage tanks

GOVERNMENT RECORDS SEARCHED / DATA CURRENCY TRACKING

LUST REG 6L: Leaking Underground Storage Tank Case Listing

For more current information, please refer to the State Water Resources Control Board's LUST database.

Date of Government Version: 09/09/2003	Source: California Regional Water Quality Control Board Lahontan Region (6)
Date Data Arrived at EDR: 09/10/2003	Telephone: 530-542-5572
Date Made Active in Reports: 10/07/2003	Last EDR Contact: 09/12/2011
Number of Days to Update: 27	Next Scheduled EDR Contact: 12/26/2011
	Data Release Frequency: No Update Planned

LUST REG 9: Leaking Underground Storage Tank Report

Orange, Riverside, San Diego counties. For more current information, please refer to the State Water Resources Control Board's LUST database.

Date of Government Version: 03/01/2001	Source: California Regional Water Quality Control Board San Diego Region (9)
Date Data Arrived at EDR: 04/23/2001	Telephone: 858-637-5595
Date Made Active in Reports: 05/21/2001	Last EDR Contact: 09/26/2011
Number of Days to Update: 28	Next Scheduled EDR Contact: 01/09/2012
	Data Release Frequency: No Update Planned

LUST REG 8: Leaking Underground Storage Tanks

California Regional Water Quality Control Board Santa Ana Region (8). For more current information, please refer to the State Water Resources Control Board's LUST database.

Date of Government Version: 02/14/2005	Source: California Regional Water Quality Control Board Santa Ana Region (8)
Date Data Arrived at EDR: 02/15/2005	Telephone: 909-782-4496
Date Made Active in Reports: 03/28/2005	Last EDR Contact: 08/15/2011
Number of Days to Update: 41	Next Scheduled EDR Contact: 11/28/2011
	Data Release Frequency: No Update Planned

LUST REG 7: Leaking Underground Storage Tank Case Listing

Leaking Underground Storage Tank locations. Imperial, Riverside, San Diego, Santa Barbara counties.

Date of Government Version: 02/26/2004	Source: California Regional Water Quality Control Board Colorado River Basin Region (7)
Date Data Arrived at EDR: 02/26/2004	Telephone: 760-776-8943
Date Made Active in Reports: 03/24/2004	Last EDR Contact: 08/01/2011
Number of Days to Update: 27	Next Scheduled EDR Contact: 11/14/2011
	Data Release Frequency: No Update Planned

LUST REG 5: Leaking Underground Storage Tank Database

Leaking Underground Storage Tank locations. Alameda, Alpine, Amador, Butte, Colusa, Contra Costa, Calveras, El Dorado, Fresno, Glenn, Kern, Kings, Lake, Lassen, Madera, Mariposa, Merced, Modoc, Napa, Nevada, Placer, Plumas, Sacramento, San Joaquin, Shasta, Solano, Stanislaus, Sutter, Tehama, Tulare, Tuolumne, Yolo, Yuba counties.

Date of Government Version: 07/01/2008	Source: California Regional Water Quality Control Board Central Valley Region (5)
Date Data Arrived at EDR: 07/22/2008	Telephone: 916-464-4834
Date Made Active in Reports: 07/31/2008	Last EDR Contact: 07/01/2011
Number of Days to Update: 9	Next Scheduled EDR Contact: 10/17/2011
	Data Release Frequency: No Update Planned

LUST REG 4: Underground Storage Tank Leak List

Los Angeles, Ventura counties. For more current information, please refer to the State Water Resources Control Board's LUST database.

Date of Government Version: 09/07/2004	Source: California Regional Water Quality Control Board Los Angeles Region (4)
Date Data Arrived at EDR: 09/07/2004	Telephone: 213-576-6710
Date Made Active in Reports: 10/12/2004	Last EDR Contact: 09/06/2011
Number of Days to Update: 35	Next Scheduled EDR Contact: 12/19/2011
	Data Release Frequency: No Update Planned

GOVERNMENT RECORDS SEARCHED / DATA CURRENCY TRACKING

LUST REG 3: Leaking Underground Storage Tank Database

Leaking Underground Storage Tank locations. Monterey, San Benito, San Luis Obispo, Santa Barbara, Santa Cruz counties.

Date of Government Version: 05/19/2003	Source: California Regional Water Quality Control Board Central Coast Region (3)
Date Data Arrived at EDR: 05/19/2003	Telephone: 805-542-4786
Date Made Active in Reports: 06/02/2003	Last EDR Contact: 07/18/2011
Number of Days to Update: 14	Next Scheduled EDR Contact: 10/31/2011
	Data Release Frequency: No Update Planned

LUST REG 2: Fuel Leak List

Leaking Underground Storage Tank locations. Alameda, Contra Costa, Marin, Napa, San Francisco, San Mateo, Santa Clara, Solano, Sonoma counties.

Date of Government Version: 09/30/2004	Source: California Regional Water Quality Control Board San Francisco Bay Region (2)
Date Data Arrived at EDR: 10/20/2004	Telephone: 510-622-2433
Date Made Active in Reports: 11/19/2004	Last EDR Contact: 09/19/2011
Number of Days to Update: 30	Next Scheduled EDR Contact: 01/02/2012
	Data Release Frequency: No Update Planned

LUST REG 1: Active Toxic Site Investigation

Del Norte, Humboldt, Lake, Mendocino, Modoc, Siskiyou, Sonoma, Trinity counties. For more current information, please refer to the State Water Resources Control Board's LUST database.

Date of Government Version: 02/01/2001	Source: California Regional Water Quality Control Board North Coast (1)
Date Data Arrived at EDR: 02/28/2001	Telephone: 707-570-3769
Date Made Active in Reports: 03/29/2001	Last EDR Contact: 08/01/2011
Number of Days to Update: 29	Next Scheduled EDR Contact: 11/14/2011
	Data Release Frequency: No Update Planned

LUST REG 6V: Leaking Underground Storage Tank Case Listing

Leaking Underground Storage Tank locations. Inyo, Kern, Los Angeles, Mono, San Bernardino counties.

Date of Government Version: 06/07/2005	Source: California Regional Water Quality Control Board Victorville Branch Office (6)
Date Data Arrived at EDR: 06/07/2005	Telephone: 760-241-7365
Date Made Active in Reports: 06/29/2005	Last EDR Contact: 09/12/2011
Number of Days to Update: 22	Next Scheduled EDR Contact: 12/26/2011
	Data Release Frequency: No Update Planned

LUST: Leaking Underground Fuel Tank Report (GEOTRACKER)

Leaking Underground Storage Tank (LUST) Sites included in GeoTracker. GeoTracker is the Water Boards data management system for sites that impact, or have the potential to impact, water quality in California, with emphasis on groundwater.

Date of Government Version: 05/23/2022	Source: State Water Resources Control Board
Date Data Arrived at EDR: 05/23/2022	Telephone: see region list
Date Made Active in Reports: 05/24/2022	Last EDR Contact: 05/23/2022
Number of Days to Update: 1	Next Scheduled EDR Contact: 09/19/2022
	Data Release Frequency: Quarterly

INDIAN LUST R7: Leaking Underground Storage Tanks on Indian Land

LUSTs on Indian land in Iowa, Kansas, and Nebraska

Date of Government Version: 10/12/2021	Source: EPA Region 7
Date Data Arrived at EDR: 11/15/2021	Telephone: 913-551-7003
Date Made Active in Reports: 02/08/2022	Last EDR Contact: 04/21/2022
Number of Days to Update: 85	Next Scheduled EDR Contact: 08/01/2022
	Data Release Frequency: Varies

INDIAN LUST R6: Leaking Underground Storage Tanks on Indian Land

LUSTs on Indian land in New Mexico and Oklahoma.

GOVERNMENT RECORDS SEARCHED / DATA CURRENCY TRACKING

Date of Government Version: 10/12/2021	Source: EPA Region 6
Date Data Arrived at EDR: 11/15/2021	Telephone: 214-665-6597
Date Made Active in Reports: 02/08/2022	Last EDR Contact: 04/21/2022
Number of Days to Update: 85	Next Scheduled EDR Contact: 08/01/2022
	Data Release Frequency: Varies

INDIAN LUST R1: Leaking Underground Storage Tanks on Indian Land
A listing of leaking underground storage tank locations on Indian Land.

Date of Government Version: 04/28/2021	Source: EPA Region 1
Date Data Arrived at EDR: 06/11/2021	Telephone: 617-918-1313
Date Made Active in Reports: 09/07/2021	Last EDR Contact: 04/21/2022
Number of Days to Update: 88	Next Scheduled EDR Contact: 08/01/2022
	Data Release Frequency: Varies

INDIAN LUST R8: Leaking Underground Storage Tanks on Indian Land
LUSTs on Indian land in Colorado, Montana, North Dakota, South Dakota, Utah and Wyoming.

Date of Government Version: 10/12/2021	Source: EPA Region 8
Date Data Arrived at EDR: 11/15/2021	Telephone: 303-312-6271
Date Made Active in Reports: 02/08/2022	Last EDR Contact: 04/21/2022
Number of Days to Update: 85	Next Scheduled EDR Contact: 08/01/2022
	Data Release Frequency: Varies

INDIAN LUST R9: Leaking Underground Storage Tanks on Indian Land
LUSTs on Indian land in Arizona, California, New Mexico and Nevada

Date of Government Version: 10/12/2021	Source: Environmental Protection Agency
Date Data Arrived at EDR: 11/15/2021	Telephone: 415-972-3372
Date Made Active in Reports: 02/08/2022	Last EDR Contact: 04/21/2022
Number of Days to Update: 85	Next Scheduled EDR Contact: 08/01/2022
	Data Release Frequency: Varies

INDIAN LUST R10: Leaking Underground Storage Tanks on Indian Land
LUSTs on Indian land in Alaska, Idaho, Oregon and Washington.

Date of Government Version: 10/12/2021	Source: EPA Region 10
Date Data Arrived at EDR: 11/15/2021	Telephone: 206-553-2857
Date Made Active in Reports: 02/08/2022	Last EDR Contact: 04/21/2022
Number of Days to Update: 85	Next Scheduled EDR Contact: 08/01/2022
	Data Release Frequency: Varies

INDIAN LUST R4: Leaking Underground Storage Tanks on Indian Land
LUSTs on Indian land in Florida, Mississippi and North Carolina.

Date of Government Version: 05/28/2021	Source: EPA Region 4
Date Data Arrived at EDR: 06/22/2021	Telephone: 404-562-8677
Date Made Active in Reports: 09/20/2021	Last EDR Contact: 04/21/2022
Number of Days to Update: 90	Next Scheduled EDR Contact: 08/01/2022
	Data Release Frequency: Varies

INDIAN LUST R5: Leaking Underground Storage Tanks on Indian Land
Leaking underground storage tanks located on Indian Land in Michigan, Minnesota and Wisconsin.

Date of Government Version: 10/12/2021	Source: EPA, Region 5
Date Data Arrived at EDR: 11/15/2021	Telephone: 312-886-7439
Date Made Active in Reports: 02/08/2022	Last EDR Contact: 04/21/2022
Number of Days to Update: 85	Next Scheduled EDR Contact: 08/01/2022
	Data Release Frequency: Varies

GOVERNMENT RECORDS SEARCHED / DATA CURRENCY TRACKING

CPS-SLIC: Statewide SLIC Cases (GEOTRACKER)

Cleanup Program Sites (CPS; also known as Site Cleanups [SC] and formerly known as Spills, Leaks, Investigations, and Cleanups [SLIC] sites) included in GeoTracker. GeoTracker is the Water Boards data management system for sites that impact, or have the potential to impact, water quality in California, with emphasis on groundwater.

Date of Government Version: 05/23/2022	Source: State Water Resources Control Board
Date Data Arrived at EDR: 05/23/2022	Telephone: 866-480-1028
Date Made Active in Reports: 05/24/2022	Last EDR Contact: 05/23/2022
Number of Days to Update: 1	Next Scheduled EDR Contact: 09/19/2022
	Data Release Frequency: Varies

SLIC REG 1: Active Toxic Site Investigations

The SLIC (Spills, Leaks, Investigations and Cleanup) program is designed to protect and restore water quality from spills, leaks, and similar discharges.

Date of Government Version: 04/03/2003	Source: California Regional Water Quality Control Board, North Coast Region (1)
Date Data Arrived at EDR: 04/07/2003	Telephone: 707-576-2220
Date Made Active in Reports: 04/25/2003	Last EDR Contact: 08/01/2011
Number of Days to Update: 18	Next Scheduled EDR Contact: 11/14/2011
	Data Release Frequency: No Update Planned

SLIC REG 2: Spills, Leaks, Investigation & Cleanup Cost Recovery Listing

The SLIC (Spills, Leaks, Investigations and Cleanup) program is designed to protect and restore water quality from spills, leaks, and similar discharges.

Date of Government Version: 09/30/2004	Source: Regional Water Quality Control Board San Francisco Bay Region (2)
Date Data Arrived at EDR: 10/20/2004	Telephone: 510-286-0457
Date Made Active in Reports: 11/19/2004	Last EDR Contact: 09/19/2011
Number of Days to Update: 30	Next Scheduled EDR Contact: 01/02/2012
	Data Release Frequency: No Update Planned

SLIC REG 3: Spills, Leaks, Investigation & Cleanup Cost Recovery Listing

The SLIC (Spills, Leaks, Investigations and Cleanup) program is designed to protect and restore water quality from spills, leaks, and similar discharges.

Date of Government Version: 05/18/2006	Source: California Regional Water Quality Control Board Central Coast Region (3)
Date Data Arrived at EDR: 05/18/2006	Telephone: 805-549-3147
Date Made Active in Reports: 06/15/2006	Last EDR Contact: 07/18/2011
Number of Days to Update: 28	Next Scheduled EDR Contact: 10/31/2011
	Data Release Frequency: No Update Planned

SLIC REG 4: Spills, Leaks, Investigation & Cleanup Cost Recovery Listing

The SLIC (Spills, Leaks, Investigations and Cleanup) program is designed to protect and restore water quality from spills, leaks, and similar discharges.

Date of Government Version: 11/17/2004	Source: Region Water Quality Control Board Los Angeles Region (4)
Date Data Arrived at EDR: 11/18/2004	Telephone: 213-576-6600
Date Made Active in Reports: 01/04/2005	Last EDR Contact: 07/01/2011
Number of Days to Update: 47	Next Scheduled EDR Contact: 10/17/2011
	Data Release Frequency: No Update Planned

SLIC REG 5: Spills, Leaks, Investigation & Cleanup Cost Recovery Listing

The SLIC (Spills, Leaks, Investigations and Cleanup) program is designed to protect and restore water quality from spills, leaks, and similar discharges.

Date of Government Version: 04/01/2005	Source: Regional Water Quality Control Board Central Valley Region (5)
Date Data Arrived at EDR: 04/05/2005	Telephone: 916-464-3291
Date Made Active in Reports: 04/21/2005	Last EDR Contact: 09/12/2011
Number of Days to Update: 16	Next Scheduled EDR Contact: 12/26/2011
	Data Release Frequency: No Update Planned

GOVERNMENT RECORDS SEARCHED / DATA CURRENCY TRACKING

SLIC REG 6V: Spills, Leaks, Investigation & Cleanup Cost Recovery Listing

The SLIC (Spills, Leaks, Investigations and Cleanup) program is designed to protect and restore water quality from spills, leaks, and similar discharges.

Date of Government Version: 05/24/2005
Date Data Arrived at EDR: 05/25/2005
Date Made Active in Reports: 06/16/2005
Number of Days to Update: 22

Source: Regional Water Quality Control Board, Victorville Branch
Telephone: 619-241-6583
Last EDR Contact: 08/15/2011
Next Scheduled EDR Contact: 11/28/2011
Data Release Frequency: No Update Planned

SLIC REG 6L: SLIC Sites

The SLIC (Spills, Leaks, Investigations and Cleanup) program is designed to protect and restore water quality from spills, leaks, and similar discharges.

Date of Government Version: 09/07/2004
Date Data Arrived at EDR: 09/07/2004
Date Made Active in Reports: 10/12/2004
Number of Days to Update: 35

Source: California Regional Water Quality Control Board, Lahontan Region
Telephone: 530-542-5574
Last EDR Contact: 08/15/2011
Next Scheduled EDR Contact: 11/28/2011
Data Release Frequency: No Update Planned

SLIC REG 7: SLIC List

The SLIC (Spills, Leaks, Investigations and Cleanup) program is designed to protect and restore water quality from spills, leaks, and similar discharges.

Date of Government Version: 11/24/2004
Date Data Arrived at EDR: 11/29/2004
Date Made Active in Reports: 01/04/2005
Number of Days to Update: 36

Source: California Regional Quality Control Board, Colorado River Basin Region
Telephone: 760-346-7491
Last EDR Contact: 08/01/2011
Next Scheduled EDR Contact: 11/14/2011
Data Release Frequency: No Update Planned

SLIC REG 8: Spills, Leaks, Investigation & Cleanup Cost Recovery Listing

The SLIC (Spills, Leaks, Investigations and Cleanup) program is designed to protect and restore water quality from spills, leaks, and similar discharges.

Date of Government Version: 04/03/2008
Date Data Arrived at EDR: 04/03/2008
Date Made Active in Reports: 04/14/2008
Number of Days to Update: 11

Source: California Region Water Quality Control Board Santa Ana Region (8)
Telephone: 951-782-3298
Last EDR Contact: 09/12/2011
Next Scheduled EDR Contact: 12/26/2011
Data Release Frequency: No Update Planned

SLIC REG 9: Spills, Leaks, Investigation & Cleanup Cost Recovery Listing

The SLIC (Spills, Leaks, Investigations and Cleanup) program is designed to protect and restore water quality from spills, leaks, and similar discharges.

Date of Government Version: 09/10/2007
Date Data Arrived at EDR: 09/11/2007
Date Made Active in Reports: 09/28/2007
Number of Days to Update: 17

Source: California Regional Water Quality Control Board San Diego Region (9)
Telephone: 858-467-2980
Last EDR Contact: 08/08/2011
Next Scheduled EDR Contact: 11/21/2011
Data Release Frequency: No Update Planned

Lists of state and tribal registered storage tanks

FEMA UST: Underground Storage Tank Listing

A listing of all FEMA owned underground storage tanks.

Date of Government Version: 10/14/2021
Date Data Arrived at EDR: 11/05/2021
Date Made Active in Reports: 02/01/2022
Number of Days to Update: 88

Source: FEMA
Telephone: 202-646-5797
Last EDR Contact: 04/04/2022
Next Scheduled EDR Contact: 07/18/2022
Data Release Frequency: Varies

GOVERNMENT RECORDS SEARCHED / DATA CURRENCY TRACKING

UST: Active UST Facilities

Active UST facilities gathered from the local regulatory agencies

Date of Government Version: 03/07/2022	Source: SWRCB
Date Data Arrived at EDR: 03/08/2022	Telephone: 916-341-5851
Date Made Active in Reports: 06/02/2022	Last EDR Contact: 06/07/2022
Number of Days to Update: 86	Next Scheduled EDR Contact: 09/19/2022
	Data Release Frequency: Semi-Annually

UST CLOSURE: Proposed Closure of Underground Storage Tank (UST) Cases

UST cases that are being considered for closure by either the State Water Resources Control Board or the Executive Director have been posted for a 60-day public comment period. UST Case Closures being proposed for consideration by the State Water Resources Control Board. These are primarily UST cases that meet closure criteria under the decisional framework in State Water Board Resolution No. 92-49 and other Board orders. UST Case Closures proposed for consideration by the Executive Director pursuant to State Water Board Resolution No. 2012-0061. These are cases that meet the criteria of the Low-Threat UST Case Closure Policy. UST Case Closure Review Denials and Approved Orders.

Date of Government Version: 03/07/2022	Source: State Water Resources Control Board
Date Data Arrived at EDR: 03/08/2022	Telephone: 916-327-7844
Date Made Active in Reports: 06/03/2022	Last EDR Contact: 06/09/2022
Number of Days to Update: 87	Next Scheduled EDR Contact: 09/19/2022
	Data Release Frequency: Varies

MILITARY UST SITES: Military UST Sites (GEOTRACKER)

Military ust sites

Date of Government Version: 05/23/2022	Source: State Water Resources Control Board
Date Data Arrived at EDR: 05/23/2022	Telephone: 866-480-1028
Date Made Active in Reports: 06/02/2022	Last EDR Contact: 05/23/2022
Number of Days to Update: 10	Next Scheduled EDR Contact: 09/19/2022
	Data Release Frequency: Varies

AST: Aboveground Petroleum Storage Tank Facilities

A listing of aboveground storage tank petroleum storage tank locations.

Date of Government Version: 07/06/2016	Source: California Environmental Protection Agency
Date Data Arrived at EDR: 07/12/2016	Telephone: 916-327-5092
Date Made Active in Reports: 09/19/2016	Last EDR Contact: 06/09/2022
Number of Days to Update: 69	Next Scheduled EDR Contact: 09/26/2022
	Data Release Frequency: Varies

INDIAN UST R1: Underground Storage Tanks on Indian Land

The Indian Underground Storage Tank (UST) database provides information about underground storage tanks on Indian land in EPA Region 1 (Connecticut, Maine, Massachusetts, New Hampshire, Rhode Island, Vermont and ten Tribal Nations).

Date of Government Version: 10/14/2021	Source: EPA, Region 1
Date Data Arrived at EDR: 11/15/2021	Telephone: 617-918-1313
Date Made Active in Reports: 02/08/2022	Last EDR Contact: 04/21/2022
Number of Days to Update: 85	Next Scheduled EDR Contact: 08/01/2022
	Data Release Frequency: Varies

INDIAN UST R5: Underground Storage Tanks on Indian Land

The Indian Underground Storage Tank (UST) database provides information about underground storage tanks on Indian land in EPA Region 5 (Michigan, Minnesota and Wisconsin and Tribal Nations).

Date of Government Version: 04/06/2021	Source: EPA Region 5
Date Data Arrived at EDR: 06/11/2021	Telephone: 312-886-6136
Date Made Active in Reports: 09/07/2021	Last EDR Contact: 04/21/2022
Number of Days to Update: 88	Next Scheduled EDR Contact: 08/01/2022
	Data Release Frequency: Varies

GOVERNMENT RECORDS SEARCHED / DATA CURRENCY TRACKING

INDIAN UST R6: Underground Storage Tanks on Indian Land

The Indian Underground Storage Tank (UST) database provides information about underground storage tanks on Indian land in EPA Region 6 (Louisiana, Arkansas, Oklahoma, New Mexico, Texas and 65 Tribes).

Date of Government Version: 10/12/2021	Source: EPA Region 6
Date Data Arrived at EDR: 11/15/2021	Telephone: 214-665-7591
Date Made Active in Reports: 02/08/2022	Last EDR Contact: 04/21/2022
Number of Days to Update: 85	Next Scheduled EDR Contact: 08/01/2022
	Data Release Frequency: Varies

INDIAN UST R4: Underground Storage Tanks on Indian Land

The Indian Underground Storage Tank (UST) database provides information about underground storage tanks on Indian land in EPA Region 4 (Alabama, Florida, Georgia, Kentucky, Mississippi, North Carolina, South Carolina, Tennessee and Tribal Nations)

Date of Government Version: 05/28/2021	Source: EPA Region 4
Date Data Arrived at EDR: 06/22/2021	Telephone: 404-562-9424
Date Made Active in Reports: 09/20/2021	Last EDR Contact: 04/21/2022
Number of Days to Update: 90	Next Scheduled EDR Contact: 08/01/2022
	Data Release Frequency: Varies

INDIAN UST R7: Underground Storage Tanks on Indian Land

The Indian Underground Storage Tank (UST) database provides information about underground storage tanks on Indian land in EPA Region 7 (Iowa, Kansas, Missouri, Nebraska, and 9 Tribal Nations).

Date of Government Version: 10/12/2021	Source: EPA Region 7
Date Data Arrived at EDR: 11/15/2021	Telephone: 913-551-7003
Date Made Active in Reports: 02/08/2022	Last EDR Contact: 04/21/2022
Number of Days to Update: 85	Next Scheduled EDR Contact: 08/01/2022
	Data Release Frequency: Varies

INDIAN UST R8: Underground Storage Tanks on Indian Land

The Indian Underground Storage Tank (UST) database provides information about underground storage tanks on Indian land in EPA Region 8 (Colorado, Montana, North Dakota, South Dakota, Utah, Wyoming and 27 Tribal Nations).

Date of Government Version: 10/12/2021	Source: EPA Region 8
Date Data Arrived at EDR: 11/15/2021	Telephone: 303-312-6137
Date Made Active in Reports: 02/08/2022	Last EDR Contact: 04/21/2022
Number of Days to Update: 85	Next Scheduled EDR Contact: 08/01/2022
	Data Release Frequency: Varies

INDIAN UST R9: Underground Storage Tanks on Indian Land

The Indian Underground Storage Tank (UST) database provides information about underground storage tanks on Indian land in EPA Region 9 (Arizona, California, Hawaii, Nevada, the Pacific Islands, and Tribal Nations).

Date of Government Version: 10/12/2021	Source: EPA Region 9
Date Data Arrived at EDR: 11/15/2021	Telephone: 415-972-3368
Date Made Active in Reports: 02/08/2022	Last EDR Contact: 04/21/2022
Number of Days to Update: 85	Next Scheduled EDR Contact: 08/01/2022
	Data Release Frequency: Varies

INDIAN UST R10: Underground Storage Tanks on Indian Land

The Indian Underground Storage Tank (UST) database provides information about underground storage tanks on Indian land in EPA Region 10 (Alaska, Idaho, Oregon, Washington, and Tribal Nations).

Date of Government Version: 10/12/2021	Source: EPA Region 10
Date Data Arrived at EDR: 11/15/2021	Telephone: 206-553-2857
Date Made Active in Reports: 02/08/2022	Last EDR Contact: 04/21/2022
Number of Days to Update: 85	Next Scheduled EDR Contact: 08/01/2022
	Data Release Frequency: Varies

GOVERNMENT RECORDS SEARCHED / DATA CURRENCY TRACKING

Lists of state and tribal voluntary cleanup sites

INDIAN VCP R1: Voluntary Cleanup Priority Listing

A listing of voluntary cleanup priority sites located on Indian Land located in Region 1.

Date of Government Version: 07/27/2015	Source: EPA, Region 1
Date Data Arrived at EDR: 09/29/2015	Telephone: 617-918-1102
Date Made Active in Reports: 02/18/2016	Last EDR Contact: 03/16/2022
Number of Days to Update: 142	Next Scheduled EDR Contact: 07/04/2022
	Data Release Frequency: Varies

INDIAN VCP R7: Voluntary Cleanup Priority Listing

A listing of voluntary cleanup priority sites located on Indian Land located in Region 7.

Date of Government Version: 03/20/2008	Source: EPA, Region 7
Date Data Arrived at EDR: 04/22/2008	Telephone: 913-551-7365
Date Made Active in Reports: 05/19/2008	Last EDR Contact: 07/08/2021
Number of Days to Update: 27	Next Scheduled EDR Contact: 07/20/2009
	Data Release Frequency: Varies

VCP: Voluntary Cleanup Program Properties

Contains low threat level properties with either confirmed or unconfirmed releases and the project proponents have request that DTSC oversee investigation and/or cleanup activities and have agreed to provide coverage for DTSC's costs.

Date of Government Version: 01/24/2022	Source: Department of Toxic Substances Control
Date Data Arrived at EDR: 01/25/2022	Telephone: 916-323-3400
Date Made Active in Reports: 04/13/2022	Last EDR Contact: 04/26/2022
Number of Days to Update: 78	Next Scheduled EDR Contact: 08/08/2022
	Data Release Frequency: Quarterly

Lists of state and tribal brownfield sites

BROWNFIELDS: Considered Brownfields Sites Listing

A listing of sites the SWRCB considers to be Brownfields since these are sites have come to them through the MOA Process.

Date of Government Version: 12/15/2021	Source: State Water Resources Control Board
Date Data Arrived at EDR: 12/16/2021	Telephone: 916-323-7905
Date Made Active in Reports: 03/03/2022	Last EDR Contact: 03/21/2022
Number of Days to Update: 77	Next Scheduled EDR Contact: 07/04/2022
	Data Release Frequency: Quarterly

ADDITIONAL ENVIRONMENTAL RECORDS

Local Brownfield lists

US BROWNFIELDS: A Listing of Brownfields Sites

Brownfields are real property, the expansion, redevelopment, or reuse of which may be complicated by the presence or potential presence of a hazardous substance, pollutant, or contaminant. Cleaning up and reinvesting in these properties takes development pressures off of undeveloped, open land, and both improves and protects the environment. Assessment, Cleanup and Redevelopment Exchange System (ACRES) stores information reported by EPA Brownfields grant recipients on brownfields properties assessed or cleaned up with grant funding as well as information on Targeted Brownfields Assessments performed by EPA Regions. A listing of ACRES Brownfield sites is obtained from Cleanups in My Community. Cleanups in My Community provides information on Brownfields properties for which information is reported back to EPA, as well as areas served by Brownfields grant programs.

Date of Government Version: 02/23/2022	Source: Environmental Protection Agency
Date Data Arrived at EDR: 03/10/2022	Telephone: 202-566-2777
Date Made Active in Reports: 03/10/2022	Last EDR Contact: 03/15/2022
Number of Days to Update: 0	Next Scheduled EDR Contact: 06/27/2022
	Data Release Frequency: Semi-Annually

GOVERNMENT RECORDS SEARCHED / DATA CURRENCY TRACKING

Local Lists of Landfill / Solid Waste Disposal Sites

WMUDS/SWAT: Waste Management Unit Database

Waste Management Unit Database System. WMUDS is used by the State Water Resources Control Board staff and the Regional Water Quality Control Boards for program tracking and inventory of waste management units. WMUDS is composed of the following databases: Facility Information, Scheduled Inspections Information, Waste Management Unit Information, SWAT Program Information, SWAT Report Summary Information, SWAT Report Summary Data, Chapter 15 (formerly Subchapter 15) Information, Chapter 15 Monitoring Parameters, TPCA Program Information, RCRA Program Information, Closure Information, and Interested Parties Information.

Date of Government Version: 04/01/2000	Source: State Water Resources Control Board
Date Data Arrived at EDR: 04/10/2000	Telephone: 916-227-4448
Date Made Active in Reports: 05/10/2000	Last EDR Contact: 04/21/2022
Number of Days to Update: 30	Next Scheduled EDR Contact: 08/08/2022
	Data Release Frequency: No Update Planned

SWRCY: Recycler Database

A listing of recycling facilities in California.

Date of Government Version: 03/07/2022	Source: Department of Conservation
Date Data Arrived at EDR: 03/08/2022	Telephone: 916-323-3836
Date Made Active in Reports: 06/02/2022	Last EDR Contact: 06/07/2022
Number of Days to Update: 86	Next Scheduled EDR Contact: 09/19/2022
	Data Release Frequency: Quarterly

HAULERS: Registered Waste Tire Haulers Listing

A listing of registered waste tire haulers.

Date of Government Version: 02/15/2022	Source: Integrated Waste Management Board
Date Data Arrived at EDR: 02/24/2022	Telephone: 916-341-6422
Date Made Active in Reports: 05/25/2022	Last EDR Contact: 05/19/2022
Number of Days to Update: 90	Next Scheduled EDR Contact: 08/22/2022
	Data Release Frequency: Varies

INDIAN ODI: Report on the Status of Open Dumps on Indian Lands

Location of open dumps on Indian land.

Date of Government Version: 12/31/1998	Source: Environmental Protection Agency
Date Data Arrived at EDR: 12/03/2007	Telephone: 703-308-8245
Date Made Active in Reports: 01/24/2008	Last EDR Contact: 04/21/2022
Number of Days to Update: 52	Next Scheduled EDR Contact: 08/08/2022
	Data Release Frequency: Varies

DEBRIS REGION 9: Torres Martinez Reservation Illegal Dump Site Locations

A listing of illegal dump sites location on the Torres Martinez Indian Reservation located in eastern Riverside County and northern Imperial County, California.

Date of Government Version: 01/12/2009	Source: EPA, Region 9
Date Data Arrived at EDR: 05/07/2009	Telephone: 415-947-4219
Date Made Active in Reports: 09/21/2009	Last EDR Contact: 04/14/2022
Number of Days to Update: 137	Next Scheduled EDR Contact: 08/01/2022
	Data Release Frequency: No Update Planned

ODI: Open Dump Inventory

An open dump is defined as a disposal facility that does not comply with one or more of the Part 257 or Part 258 Subtitle D Criteria.

Date of Government Version: 06/30/1985	Source: Environmental Protection Agency
Date Data Arrived at EDR: 08/09/2004	Telephone: 800-424-9346
Date Made Active in Reports: 09/17/2004	Last EDR Contact: 06/09/2004
Number of Days to Update: 39	Next Scheduled EDR Contact: N/A
	Data Release Frequency: No Update Planned

GOVERNMENT RECORDS SEARCHED / DATA CURRENCY TRACKING

IHS OPEN DUMPS: Open Dumps on Indian Land

A listing of all open dumps located on Indian Land in the United States.

Date of Government Version: 04/01/2014	Source: Department of Health & Human Services, Indian Health Service
Date Data Arrived at EDR: 08/06/2014	Telephone: 301-443-1452
Date Made Active in Reports: 01/29/2015	Last EDR Contact: 04/28/2022
Number of Days to Update: 176	Next Scheduled EDR Contact: 08/08/2022
	Data Release Frequency: Varies

Local Lists of Hazardous waste / Contaminated Sites

US HIST CDL: National Clandestine Laboratory Register

A listing of clandestine drug lab locations that have been removed from the DEAs National Clandestine Laboratory Register.

Date of Government Version: 02/22/2022	Source: Drug Enforcement Administration
Date Data Arrived at EDR: 02/23/2022	Telephone: 202-307-1000
Date Made Active in Reports: 05/10/2022	Last EDR Contact: 05/24/2022
Number of Days to Update: 76	Next Scheduled EDR Contact: 09/05/2022
	Data Release Frequency: No Update Planned

HIST CAL-SITES: Calsites Database

The Calsites database contains potential or confirmed hazardous substance release properties. In 1996, California EPA reevaluated and significantly reduced the number of sites in the Calsites database. No longer updated by the state agency. It has been replaced by ENVIROSTOR.

Date of Government Version: 08/08/2005	Source: Department of Toxic Substance Control
Date Data Arrived at EDR: 08/03/2006	Telephone: 916-323-3400
Date Made Active in Reports: 08/24/2006	Last EDR Contact: 02/23/2009
Number of Days to Update: 21	Next Scheduled EDR Contact: 05/25/2009
	Data Release Frequency: No Update Planned

SCH: School Property Evaluation Program

This category contains proposed and existing school sites that are being evaluated by DTSC for possible hazardous materials contamination. In some cases, these properties may be listed in the CalSites category depending on the level of threat to public health and safety or the environment they pose.

Date of Government Version: 01/24/2022	Source: Department of Toxic Substances Control
Date Data Arrived at EDR: 01/25/2022	Telephone: 916-323-3400
Date Made Active in Reports: 04/13/2022	Last EDR Contact: 04/26/2022
Number of Days to Update: 78	Next Scheduled EDR Contact: 08/08/2022
	Data Release Frequency: Quarterly

CDL: Clandestine Drug Labs

A listing of drug lab locations. Listing of a location in this database does not indicate that any illegal drug lab materials were or were not present there, and does not constitute a determination that the location either requires or does not require additional cleanup work.

Date of Government Version: 12/31/2019	Source: Department of Toxic Substances Control
Date Data Arrived at EDR: 01/20/2021	Telephone: 916-255-6504
Date Made Active in Reports: 04/08/2021	Last EDR Contact: 05/12/2022
Number of Days to Update: 78	Next Scheduled EDR Contact: 07/18/2022
	Data Release Frequency: Varies

CERS HAZ WASTE: CERS HAZ WASTE

List of sites in the California Environmental Protection Agency (CalEPA) Regulated Site Portal which fall under the Hazardous Chemical Management, Hazardous Waste Onsite Treatment, Household Hazardous Waste Collection, Hazardous Waste Generator, and RCRA LQ HW Generator programs.

GOVERNMENT RECORDS SEARCHED / DATA CURRENCY TRACKING

Date of Government Version: 01/18/2022
Date Data Arrived at EDR: 01/19/2022
Date Made Active in Reports: 04/11/2022
Number of Days to Update: 82

Source: CalEPA
Telephone: 916-323-2514
Last EDR Contact: 04/19/2022
Next Scheduled EDR Contact: 08/01/2022
Data Release Frequency: Quarterly

TOXIC PITS: Toxic Pits Cleanup Act Sites

Toxic PITS Cleanup Act Sites. TOXIC PITS identifies sites suspected of containing hazardous substances where cleanup has not yet been completed.

Date of Government Version: 07/01/1995
Date Data Arrived at EDR: 08/30/1995
Date Made Active in Reports: 09/26/1995
Number of Days to Update: 27

Source: State Water Resources Control Board
Telephone: 916-227-4364
Last EDR Contact: 01/26/2009
Next Scheduled EDR Contact: 04/27/2009
Data Release Frequency: No Update Planned

US CDL: Clandestine Drug Labs

A listing of clandestine drug lab locations. The U.S. Department of Justice ("the Department") provides this web site as a public service. It contains addresses of some locations where law enforcement agencies reported they found chemicals or other items that indicated the presence of either clandestine drug laboratories or dumpsites. In most cases, the source of the entries is not the Department, and the Department has not verified the entry and does not guarantee its accuracy. Members of the public must verify the accuracy of all entries by, for example, contacting local law enforcement and local health departments.

Date of Government Version: 02/22/2022
Date Data Arrived at EDR: 02/23/2022
Date Made Active in Reports: 05/10/2022
Number of Days to Update: 76

Source: Drug Enforcement Administration
Telephone: 202-307-1000
Last EDR Contact: 05/24/2022
Next Scheduled EDR Contact: 09/05/2022
Data Release Frequency: Quarterly

AQUEOUS FOAM: Former Fire Training Facility Assessments Listing

Airports shown on this list are those believed to use Aqueous Film Forming Foam (AFFF), and certified by the Federal Aviation Administration (FAA) under Title 14, Code of Federal Regulations (CFR), Part 139 (14 CFR Part 139). This list was created by SWRCB using information available from the FAA. Location points shown are from the latitude and longitude listed on the FAA airport master record.

Date of Government Version: 02/20/2020
Date Data Arrived at EDR: 12/10/2021
Date Made Active in Reports: 02/25/2022
Number of Days to Update: 77

Source: State Water Resources Control Board
Telephone: 916-341-5455
Last EDR Contact: 06/10/2022
Next Scheduled EDR Contact: 09/19/2022
Data Release Frequency: Varies

PFAS: PFAS Contamination Site Location Listing

A listing of PFAS contaminated sites included in the GeoTracker database.

Date of Government Version: 03/07/2022
Date Data Arrived at EDR: 03/08/2022
Date Made Active in Reports: 06/02/2022
Number of Days to Update: 86

Source: State Water Resources Control Board
Telephone: 866-480-1028
Last EDR Contact: 06/07/2022
Next Scheduled EDR Contact: 09/19/2022
Data Release Frequency: Varies

Local Lists of Registered Storage Tanks

SWEEPS UST: SWEEPS UST Listing

Statewide Environmental Evaluation and Planning System. This underground storage tank listing was updated and maintained by a company contacted by the SWRCB in the early 1990's. The listing is no longer updated or maintained. The local agency is the contact for more information on a site on the SWEEPS list.

Date of Government Version: 06/01/1994
Date Data Arrived at EDR: 07/07/2005
Date Made Active in Reports: 08/11/2005
Number of Days to Update: 35

Source: State Water Resources Control Board
Telephone: N/A
Last EDR Contact: 06/03/2005
Next Scheduled EDR Contact: N/A
Data Release Frequency: No Update Planned

GOVERNMENT RECORDS SEARCHED / DATA CURRENCY TRACKING

HIST UST: Hazardous Substance Storage Container Database

The Hazardous Substance Storage Container Database is a historical listing of UST sites. Refer to local/county source for current data.

Date of Government Version: 10/15/1990	Source: State Water Resources Control Board
Date Data Arrived at EDR: 01/25/1991	Telephone: 916-341-5851
Date Made Active in Reports: 02/12/1991	Last EDR Contact: 07/26/2001
Number of Days to Update: 18	Next Scheduled EDR Contact: N/A
	Data Release Frequency: No Update Planned

SAN FRANCISCO AST: Aboveground Storage Tank Site Listing

Aboveground storage tank sites

Date of Government Version: 02/03/2022	Source: San Francisco County Department of Public Health
Date Data Arrived at EDR: 02/04/2022	Telephone: 415-252-3896
Date Made Active in Reports: 05/02/2022	Last EDR Contact: 04/28/2022
Number of Days to Update: 87	Next Scheduled EDR Contact: 08/15/2022
	Data Release Frequency: Varies

CA FID UST: Facility Inventory Database

The Facility Inventory Database (FID) contains a historical listing of active and inactive underground storage tank locations from the State Water Resource Control Board. Refer to local/county source for current data.

Date of Government Version: 10/31/1994	Source: California Environmental Protection Agency
Date Data Arrived at EDR: 09/05/1995	Telephone: 916-341-5851
Date Made Active in Reports: 09/29/1995	Last EDR Contact: 12/28/1998
Number of Days to Update: 24	Next Scheduled EDR Contact: N/A
	Data Release Frequency: No Update Planned

CERS TANKS: California Environmental Reporting System (CERS) Tanks

List of sites in the California Environmental Protection Agency (CalEPA) Regulated Site Portal which fall under the Aboveground Petroleum Storage and Underground Storage Tank regulatory programs.

Date of Government Version: 01/18/2022	Source: California Environmental Protection Agency
Date Data Arrived at EDR: 01/19/2022	Telephone: 916-323-2514
Date Made Active in Reports: 04/11/2022	Last EDR Contact: 04/19/2022
Number of Days to Update: 82	Next Scheduled EDR Contact: 08/01/2022
	Data Release Frequency: Quarterly

Local Land Records

LIENS: Environmental Liens Listing

A listing of property locations with environmental liens for California where DTSC is a lien holder.

Date of Government Version: 02/24/2022	Source: Department of Toxic Substances Control
Date Data Arrived at EDR: 02/25/2022	Telephone: 916-323-3400
Date Made Active in Reports: 03/09/2022	Last EDR Contact: 05/25/2022
Number of Days to Update: 12	Next Scheduled EDR Contact: 09/12/2022
	Data Release Frequency: Varies

LIENS 2: CERCLA Lien Information

A Federal CERCLA ('Superfund') lien can exist by operation of law at any site or property at which EPA has spent Superfund monies. These monies are spent to investigate and address releases and threatened releases of contamination. CERCLIS provides information as to the identity of these sites and properties.

Date of Government Version: 04/27/2022	Source: Environmental Protection Agency
Date Data Arrived at EDR: 05/05/2022	Telephone: 202-564-6023
Date Made Active in Reports: 05/31/2022	Last EDR Contact: 06/01/2022
Number of Days to Update: 26	Next Scheduled EDR Contact: 07/11/2022
	Data Release Frequency: Semi-Annually

GOVERNMENT RECORDS SEARCHED / DATA CURRENCY TRACKING

DEED: Deed Restriction Listing

Site Mitigation and Brownfields Reuse Program Facility Sites with Deed Restrictions & Hazardous Waste Management Program Facility Sites with Deed / Land Use Restriction. The DTSC Site Mitigation and Brownfields Reuse Program (SMBRP) list includes sites cleaned up under the program's oversight and generally does not include current or former hazardous waste facilities that required a hazardous waste facility permit. The list represents deed restrictions that are active. Some sites have multiple deed restrictions. The DTSC Hazardous Waste Management Program (HWMP) has developed a list of current or former hazardous waste facilities that have a recorded land use restriction at the local county recorder's office. The land use restrictions on this list were required by the DTSC HWMP as a result of the presence of hazardous substances that remain on site after the facility (or part of the facility) has been closed or cleaned up. The types of land use restriction include deed notice, deed restriction, or a land use restriction that binds current and future owners.

Date of Government Version: 02/28/2022	Source: DTSC and SWRCB
Date Data Arrived at EDR: 02/28/2022	Telephone: 916-323-3400
Date Made Active in Reports: 05/25/2022	Last EDR Contact: 05/31/2022
Number of Days to Update: 86	Next Scheduled EDR Contact: 09/12/2022
	Data Release Frequency: Semi-Annually

Records of Emergency Release Reports

HMIRS: Hazardous Materials Information Reporting System

Hazardous Materials Incident Report System. HMIRS contains hazardous material spill incidents reported to DOT.

Date of Government Version: 12/15/2021	Source: U.S. Department of Transportation
Date Data Arrived at EDR: 12/16/2021	Telephone: 202-366-4555
Date Made Active in Reports: 03/10/2022	Last EDR Contact: 03/21/2022
Number of Days to Update: 84	Next Scheduled EDR Contact: 07/04/2022
	Data Release Frequency: Quarterly

CHMIRS: California Hazardous Material Incident Report System

California Hazardous Material Incident Reporting System. CHMIRS contains information on reported hazardous material incidents (accidental releases or spills).

Date of Government Version: 12/31/2021	Source: Office of Emergency Services
Date Data Arrived at EDR: 01/19/2022	Telephone: 916-845-8400
Date Made Active in Reports: 04/08/2022	Last EDR Contact: 04/19/2022
Number of Days to Update: 79	Next Scheduled EDR Contact: 08/01/2022
	Data Release Frequency: Semi-Annually

LDS: Land Disposal Sites Listing (GEOTRACKER)

Land Disposal sites (Landfills) included in GeoTracker. GeoTracker is the Water Boards data management system for sites that impact, or have the potential to impact, water quality in California, with emphasis on groundwater.

Date of Government Version: 05/23/2022	Source: State Water Quality Control Board
Date Data Arrived at EDR: 05/23/2022	Telephone: 866-480-1028
Date Made Active in Reports: 05/24/2022	Last EDR Contact: 05/23/2022
Number of Days to Update: 1	Next Scheduled EDR Contact: 09/19/2022
	Data Release Frequency: Quarterly

MCS: Military Cleanup Sites Listing (GEOTRACKER)

Military sites (consisting of: Military UST sites; Military Privatized sites; and Military Cleanup sites [formerly known as DoD non UST]) included in GeoTracker. GeoTracker is the Water Boards data management system for sites that impact, or have the potential to impact, water quality in California, with emphasis on groundwater.

Date of Government Version: 05/23/2022	Source: State Water Resources Control Board
Date Data Arrived at EDR: 05/23/2022	Telephone: 866-480-1028
Date Made Active in Reports: 05/24/2022	Last EDR Contact: 05/23/2022
Number of Days to Update: 1	Next Scheduled EDR Contact: 09/19/2022
	Data Release Frequency: Quarterly

GOVERNMENT RECORDS SEARCHED / DATA CURRENCY TRACKING

SPILLS 90: SPILLS90 data from FirstSearch

Spills 90 includes those spill and release records available exclusively from FirstSearch databases. Typically, they may include chemical, oil and/or hazardous substance spills recorded after 1990. Duplicate records that are already included in EDR incident and release records are not included in Spills 90.

Date of Government Version: 06/06/2012	Source: FirstSearch
Date Data Arrived at EDR: 01/03/2013	Telephone: N/A
Date Made Active in Reports: 02/22/2013	Last EDR Contact: 01/03/2013
Number of Days to Update: 50	Next Scheduled EDR Contact: N/A
	Data Release Frequency: No Update Planned

Other Ascertainable Records

RCRA NonGen / NLR: RCRA - Non Generators / No Longer Regulated

RCRAInfo is EPA's comprehensive information system, providing access to data supporting the Resource Conservation and Recovery Act (RCRA) of 1976 and the Hazardous and Solid Waste Amendments (HSWA) of 1984. The database includes selective information on sites which generate, transport, store, treat and/or dispose of hazardous waste as defined by the Resource Conservation and Recovery Act (RCRA). Non-Generators do not presently generate hazardous waste.

Date of Government Version: 02/28/2022	Source: Environmental Protection Agency
Date Data Arrived at EDR: 03/02/2022	Telephone: (415) 495-8895
Date Made Active in Reports: 03/17/2022	Last EDR Contact: 04/06/2022
Number of Days to Update: 15	Next Scheduled EDR Contact: 07/04/2022
	Data Release Frequency: Quarterly

FUDS: Formerly Used Defense Sites

The listing includes locations of Formerly Used Defense Sites properties where the US Army Corps of Engineers is actively working or will take necessary cleanup actions.

Date of Government Version: 12/01/2021	Source: U.S. Army Corps of Engineers
Date Data Arrived at EDR: 02/15/2022	Telephone: 202-528-4285
Date Made Active in Reports: 05/10/2022	Last EDR Contact: 05/17/2022
Number of Days to Update: 84	Next Scheduled EDR Contact: 08/29/2022
	Data Release Frequency: Varies

DOD: Department of Defense Sites

This data set consists of federally owned or administered lands, administered by the Department of Defense, that have any area equal to or greater than 640 acres of the United States, Puerto Rico, and the U.S. Virgin Islands.

Date of Government Version: 06/07/2021	Source: USGS
Date Data Arrived at EDR: 07/13/2021	Telephone: 888-275-8747
Date Made Active in Reports: 03/09/2022	Last EDR Contact: 04/12/2022
Number of Days to Update: 239	Next Scheduled EDR Contact: 07/25/2022
	Data Release Frequency: Varies

FEDLAND: Federal and Indian Lands

Federally and Indian administrated lands of the United States. Lands included are administrated by: Army Corps of Engineers, Bureau of Reclamation, National Wild and Scenic River, National Wildlife Refuge, Public Domain Land, Wilderness, Wilderness Study Area, Wildlife Management Area, Bureau of Indian Affairs, Bureau of Land Management, Department of Justice, Forest Service, Fish and Wildlife Service, National Park Service.

Date of Government Version: 04/02/2018	Source: U.S. Geological Survey
Date Data Arrived at EDR: 04/11/2018	Telephone: 888-275-8747
Date Made Active in Reports: 11/06/2019	Last EDR Contact: 04/05/2022
Number of Days to Update: 574	Next Scheduled EDR Contact: 07/18/2022
	Data Release Frequency: N/A

SCRD DRYCLEANERS: State Coalition for Remediation of Drycleaners Listing

The State Coalition for Remediation of Drycleaners was established in 1998, with support from the U.S. EPA Office of Superfund Remediation and Technology Innovation. It is comprised of representatives of states with established drycleaner remediation programs. Currently the member states are Alabama, Connecticut, Florida, Illinois, Kansas, Minnesota, Missouri, North Carolina, Oregon, South Carolina, Tennessee, Texas, and Wisconsin.

GOVERNMENT RECORDS SEARCHED / DATA CURRENCY TRACKING

Date of Government Version: 01/01/2017
Date Data Arrived at EDR: 02/03/2017
Date Made Active in Reports: 04/07/2017
Number of Days to Update: 63

Source: Environmental Protection Agency
Telephone: 615-532-8599
Last EDR Contact: 05/06/2022
Next Scheduled EDR Contact: 08/22/2022
Data Release Frequency: Varies

US FIN ASSUR: Financial Assurance Information

All owners and operators of facilities that treat, store, or dispose of hazardous waste are required to provide proof that they will have sufficient funds to pay for the clean up, closure, and post-closure care of their facilities.

Date of Government Version: 12/13/2021
Date Data Arrived at EDR: 12/17/2021
Date Made Active in Reports: 03/17/2022
Number of Days to Update: 90

Source: Environmental Protection Agency
Telephone: 202-566-1917
Last EDR Contact: 03/21/2022
Next Scheduled EDR Contact: 07/04/2022
Data Release Frequency: Quarterly

EPA WATCH LIST: EPA WATCH LIST

EPA maintains a "Watch List" to facilitate dialogue between EPA, state and local environmental agencies on enforcement matters relating to facilities with alleged violations identified as either significant or high priority. Being on the Watch List does not mean that the facility has actually violated the law only that an investigation by EPA or a state or local environmental agency has led those organizations to allege that an unproven violation has in fact occurred. Being on the Watch List does not represent a higher level of concern regarding the alleged violations that were detected, but instead indicates cases requiring additional dialogue between EPA, state and local agencies - primarily because of the length of time the alleged violation has gone unaddressed or unresolved.

Date of Government Version: 08/30/2013
Date Data Arrived at EDR: 03/21/2014
Date Made Active in Reports: 06/17/2014
Number of Days to Update: 88

Source: Environmental Protection Agency
Telephone: 617-520-3000
Last EDR Contact: 04/28/2022
Next Scheduled EDR Contact: 08/15/2022
Data Release Frequency: Quarterly

2020 COR ACTION: 2020 Corrective Action Program List

The EPA has set ambitious goals for the RCRA Corrective Action program by creating the 2020 Corrective Action Universe. This RCRA cleanup baseline includes facilities expected to need corrective action. The 2020 universe contains a wide variety of sites. Some properties are heavily contaminated while others were contaminated but have since been cleaned up. Still others have not been fully investigated yet, and may require little or no remediation. Inclusion in the 2020 Universe does not necessarily imply failure on the part of a facility to meet its RCRA obligations.

Date of Government Version: 09/30/2017
Date Data Arrived at EDR: 05/08/2018
Date Made Active in Reports: 07/20/2018
Number of Days to Update: 73

Source: Environmental Protection Agency
Telephone: 703-308-4044
Last EDR Contact: 05/06/2022
Next Scheduled EDR Contact: 08/15/2022
Data Release Frequency: Varies

TSCA: Toxic Substances Control Act

Toxic Substances Control Act. TSCA identifies manufacturers and importers of chemical substances included on the TSCA Chemical Substance Inventory list. It includes data on the production volume of these substances by plant site.

Date of Government Version: 12/31/2016
Date Data Arrived at EDR: 06/17/2020
Date Made Active in Reports: 09/10/2020
Number of Days to Update: 85

Source: EPA
Telephone: 202-260-5521
Last EDR Contact: 03/18/2022
Next Scheduled EDR Contact: 06/27/2022
Data Release Frequency: Every 4 Years

TRIS: Toxic Chemical Release Inventory System

Toxic Release Inventory System. TRIS identifies facilities which release toxic chemicals to the air, water and land in reportable quantities under SARA Title III Section 313.

GOVERNMENT RECORDS SEARCHED / DATA CURRENCY TRACKING

Date of Government Version: 12/31/2018
Date Data Arrived at EDR: 08/14/2020
Date Made Active in Reports: 11/04/2020
Number of Days to Update: 82

Source: EPA
Telephone: 202-566-0250
Last EDR Contact: 05/20/2022
Next Scheduled EDR Contact: 08/29/2022
Data Release Frequency: Annually

SSTS: Section 7 Tracking Systems

Section 7 of the Federal Insecticide, Fungicide and Rodenticide Act, as amended (92 Stat. 829) requires all registered pesticide-producing establishments to submit a report to the Environmental Protection Agency by March 1st each year. Each establishment must report the types and amounts of pesticides, active ingredients and devices being produced, and those having been produced and sold or distributed in the past year.

Date of Government Version: 01/19/2022
Date Data Arrived at EDR: 01/19/2022
Date Made Active in Reports: 04/11/2022
Number of Days to Update: 82

Source: EPA
Telephone: 202-564-4203
Last EDR Contact: 04/20/2022
Next Scheduled EDR Contact: 08/01/2022
Data Release Frequency: Annually

ROD: Records Of Decision

Record of Decision. ROD documents mandate a permanent remedy at an NPL (Superfund) site containing technical and health information to aid in the cleanup.

Date of Government Version: 04/27/2022
Date Data Arrived at EDR: 05/05/2022
Date Made Active in Reports: 05/31/2022
Number of Days to Update: 26

Source: EPA
Telephone: 703-416-0223
Last EDR Contact: 06/01/2022
Next Scheduled EDR Contact: 09/12/2022
Data Release Frequency: Annually

RMP: Risk Management Plans

When Congress passed the Clean Air Act Amendments of 1990, it required EPA to publish regulations and guidance for chemical accident prevention at facilities using extremely hazardous substances. The Risk Management Program Rule (RMP Rule) was written to implement Section 112(r) of these amendments. The rule, which built upon existing industry codes and standards, requires companies of all sizes that use certain flammable and toxic substances to develop a Risk Management Program, which includes a(n): Hazard assessment that details the potential effects of an accidental release, an accident history of the last five years, and an evaluation of worst-case and alternative accidental releases; Prevention program that includes safety precautions and maintenance, monitoring, and employee training measures; and Emergency response program that spells out emergency health care, employee training measures and procedures for informing the public and response agencies (e.g the fire department) should an accident occur.

Date of Government Version: 04/27/2022
Date Data Arrived at EDR: 05/04/2022
Date Made Active in Reports: 05/10/2022
Number of Days to Update: 6

Source: Environmental Protection Agency
Telephone: 202-564-8600
Last EDR Contact: 04/18/2022
Next Scheduled EDR Contact: 08/01/2022
Data Release Frequency: Varies

RAATS: RCRA Administrative Action Tracking System

RCRA Administration Action Tracking System. RAATS contains records based on enforcement actions issued under RCRA pertaining to major violators and includes administrative and civil actions brought by the EPA. For administration actions after September 30, 1995, data entry in the RAATS database was discontinued. EPA will retain a copy of the database for historical records. It was necessary to terminate RAATS because a decrease in agency resources made it impossible to continue to update the information contained in the database.

Date of Government Version: 04/17/1995
Date Data Arrived at EDR: 07/03/1995
Date Made Active in Reports: 08/07/1995
Number of Days to Update: 35

Source: EPA
Telephone: 202-564-4104
Last EDR Contact: 06/02/2008
Next Scheduled EDR Contact: 09/01/2008
Data Release Frequency: No Update Planned

GOVERNMENT RECORDS SEARCHED / DATA CURRENCY TRACKING

PRP: Potentially Responsible Parties

A listing of verified Potentially Responsible Parties

Date of Government Version: 01/25/2022	Source: EPA
Date Data Arrived at EDR: 02/03/2022	Telephone: 202-564-6023
Date Made Active in Reports: 02/25/2022	Last EDR Contact: 06/01/2022
Number of Days to Update: 22	Next Scheduled EDR Contact: 08/15/2022
	Data Release Frequency: Quarterly

PADS: PCB Activity Database System

PCB Activity Database. PADS Identifies generators, transporters, commercial storers and/or brokers and disposers of PCB's who are required to notify the EPA of such activities.

Date of Government Version: 01/20/2022	Source: EPA
Date Data Arrived at EDR: 01/20/2022	Telephone: 202-566-0500
Date Made Active in Reports: 03/25/2022	Last EDR Contact: 04/08/2022
Number of Days to Update: 64	Next Scheduled EDR Contact: 07/18/2022
	Data Release Frequency: Annually

ICIS: Integrated Compliance Information System

The Integrated Compliance Information System (ICIS) supports the information needs of the national enforcement and compliance program as well as the unique needs of the National Pollutant Discharge Elimination System (NPDES) program.

Date of Government Version: 11/18/2016	Source: Environmental Protection Agency
Date Data Arrived at EDR: 11/23/2016	Telephone: 202-564-2501
Date Made Active in Reports: 02/10/2017	Last EDR Contact: 03/31/2022
Number of Days to Update: 79	Next Scheduled EDR Contact: 07/18/2022
	Data Release Frequency: Quarterly

FTTS: FIFRA/ TSCA Tracking System - FIFRA (Federal Insecticide, Fungicide, & Rodenticide Act)/TSCA (Toxic Substances Control Act)

FTTS tracks administrative cases and pesticide enforcement actions and compliance activities related to FIFRA, TSCA and EPCRA (Emergency Planning and Community Right-to-Know Act). To maintain currency, EDR contacts the Agency on a quarterly basis.

Date of Government Version: 04/09/2009	Source: EPA/Office of Prevention, Pesticides and Toxic Substances
Date Data Arrived at EDR: 04/16/2009	Telephone: 202-566-1667
Date Made Active in Reports: 05/11/2009	Last EDR Contact: 08/18/2017
Number of Days to Update: 25	Next Scheduled EDR Contact: 12/04/2017
	Data Release Frequency: No Update Planned

FTTS INSP: FIFRA/ TSCA Tracking System - FIFRA (Federal Insecticide, Fungicide, & Rodenticide Act)/TSCA (Toxic Substances Control Act)

A listing of FIFRA/TSCA Tracking System (FTTS) inspections and enforcements.

Date of Government Version: 04/09/2009	Source: EPA
Date Data Arrived at EDR: 04/16/2009	Telephone: 202-566-1667
Date Made Active in Reports: 05/11/2009	Last EDR Contact: 08/18/2017
Number of Days to Update: 25	Next Scheduled EDR Contact: 12/04/2017
	Data Release Frequency: No Update Planned

MLTS: Material Licensing Tracking System

MLTS is maintained by the Nuclear Regulatory Commission and contains a list of approximately 8,100 sites which possess or use radioactive materials and which are subject to NRC licensing requirements. To maintain currency, EDR contacts the Agency on a quarterly basis.

Date of Government Version: 07/29/2021	Source: Nuclear Regulatory Commission
Date Data Arrived at EDR: 08/24/2021	Telephone: 301-415-7169
Date Made Active in Reports: 11/19/2021	Last EDR Contact: 04/18/2022
Number of Days to Update: 87	Next Scheduled EDR Contact: 08/01/2022
	Data Release Frequency: Quarterly

GOVERNMENT RECORDS SEARCHED / DATA CURRENCY TRACKING

COAL ASH DOE: Steam-Electric Plant Operation Data

A listing of power plants that store ash in surface ponds.

Date of Government Version: 12/31/2020	Source: Department of Energy
Date Data Arrived at EDR: 11/30/2021	Telephone: 202-586-8719
Date Made Active in Reports: 02/22/2022	Last EDR Contact: 06/02/2022
Number of Days to Update: 84	Next Scheduled EDR Contact: 09/12/2022
	Data Release Frequency: Varies

COAL ASH EPA: Coal Combustion Residues Surface Impoundments List

A listing of coal combustion residues surface impoundments with high hazard potential ratings.

Date of Government Version: 01/12/2017	Source: Environmental Protection Agency
Date Data Arrived at EDR: 03/05/2019	Telephone: N/A
Date Made Active in Reports: 11/11/2019	Last EDR Contact: 05/25/2022
Number of Days to Update: 251	Next Scheduled EDR Contact: 09/12/2022
	Data Release Frequency: Varies

PCB TRANSFORMER: PCB Transformer Registration Database

The database of PCB transformer registrations that includes all PCB registration submittals.

Date of Government Version: 09/13/2019	Source: Environmental Protection Agency
Date Data Arrived at EDR: 11/06/2019	Telephone: 202-566-0517
Date Made Active in Reports: 02/10/2020	Last EDR Contact: 05/06/2022
Number of Days to Update: 96	Next Scheduled EDR Contact: 08/15/2022
	Data Release Frequency: Varies

RADINFO: Radiation Information Database

The Radiation Information Database (RADINFO) contains information about facilities that are regulated by U.S. Environmental Protection Agency (EPA) regulations for radiation and radioactivity.

Date of Government Version: 07/01/2019	Source: Environmental Protection Agency
Date Data Arrived at EDR: 07/01/2019	Telephone: 202-343-9775
Date Made Active in Reports: 09/23/2019	Last EDR Contact: 03/28/2022
Number of Days to Update: 84	Next Scheduled EDR Contact: 07/11/2022
	Data Release Frequency: Quarterly

HIST FTTS: FIFRA/TSCA Tracking System Administrative Case Listing

A complete administrative case listing from the FIFRA/TSCA Tracking System (FTTS) for all ten EPA regions. The information was obtained from the National Compliance Database (NCDB). NCDB supports the implementation of FIFRA (Federal Insecticide, Fungicide, and Rodenticide Act) and TSCA (Toxic Substances Control Act). Some EPA regions are now closing out records. Because of that, and the fact that some EPA regions are not providing EPA Headquarters with updated records, it was decided to create a HIST FTTS database. It included records that may not be included in the newer FTTS database updates. This database is no longer updated.

Date of Government Version: 10/19/2006	Source: Environmental Protection Agency
Date Data Arrived at EDR: 03/01/2007	Telephone: 202-564-2501
Date Made Active in Reports: 04/10/2007	Last EDR Contact: 12/17/2007
Number of Days to Update: 40	Next Scheduled EDR Contact: 03/17/2008
	Data Release Frequency: No Update Planned

HIST FTTS INSP: FIFRA/TSCA Tracking System Inspection & Enforcement Case Listing

A complete inspection and enforcement case listing from the FIFRA/TSCA Tracking System (FTTS) for all ten EPA regions. The information was obtained from the National Compliance Database (NCDB). NCDB supports the implementation of FIFRA (Federal Insecticide, Fungicide, and Rodenticide Act) and TSCA (Toxic Substances Control Act). Some EPA regions are now closing out records. Because of that, and the fact that some EPA regions are not providing EPA Headquarters with updated records, it was decided to create a HIST FTTS database. It included records that may not be included in the newer FTTS database updates. This database is no longer updated.

GOVERNMENT RECORDS SEARCHED / DATA CURRENCY TRACKING

Date of Government Version: 10/19/2006
Date Data Arrived at EDR: 03/01/2007
Date Made Active in Reports: 04/10/2007
Number of Days to Update: 40

Source: Environmental Protection Agency
Telephone: 202-564-2501
Last EDR Contact: 12/17/2008
Next Scheduled EDR Contact: 03/17/2008
Data Release Frequency: No Update Planned

DOT OPS: Incident and Accident Data

Department of Transportation, Office of Pipeline Safety Incident and Accident data.

Date of Government Version: 01/02/2020
Date Data Arrived at EDR: 01/28/2020
Date Made Active in Reports: 04/17/2020
Number of Days to Update: 80

Source: Department of Transportation, Office of Pipeline Safety
Telephone: 202-366-4595
Last EDR Contact: 04/26/2022
Next Scheduled EDR Contact: 08/08/2022
Data Release Frequency: Quarterly

CONSENT: Superfund (CERCLA) Consent Decrees

Major legal settlements that establish responsibility and standards for cleanup at NPL (Superfund) sites. Released periodically by United States District Courts after settlement by parties to litigation matters.

Date of Government Version: 12/31/2021
Date Data Arrived at EDR: 01/14/2022
Date Made Active in Reports: 03/25/2022
Number of Days to Update: 70

Source: Department of Justice, Consent Decree Library
Telephone: Varies
Last EDR Contact: 04/04/2022
Next Scheduled EDR Contact: 07/18/2022
Data Release Frequency: Varies

BRS: Biennial Reporting System

The Biennial Reporting System is a national system administered by the EPA that collects data on the generation and management of hazardous waste. BRS captures detailed data from two groups: Large Quantity Generators (LQG) and Treatment, Storage, and Disposal Facilities.

Date of Government Version: 12/31/2019
Date Data Arrived at EDR: 03/02/2022
Date Made Active in Reports: 03/25/2022
Number of Days to Update: 23

Source: EPA/NTIS
Telephone: 800-424-9346
Last EDR Contact: 03/02/2022
Next Scheduled EDR Contact: 07/04/2022
Data Release Frequency: Biennially

INDIAN RESERV: Indian Reservations

This map layer portrays Indian administered lands of the United States that have any area equal to or greater than 640 acres.

Date of Government Version: 12/31/2014
Date Data Arrived at EDR: 07/14/2015
Date Made Active in Reports: 01/10/2017
Number of Days to Update: 546

Source: USGS
Telephone: 202-208-3710
Last EDR Contact: 04/05/2022
Next Scheduled EDR Contact: 07/18/2022
Data Release Frequency: Semi-Annually

FUSRAP: Formerly Utilized Sites Remedial Action Program

DOE established the Formerly Utilized Sites Remedial Action Program (FUSRAP) in 1974 to remediate sites where radioactive contamination remained from Manhattan Project and early U.S. Atomic Energy Commission (AEC) operations.

Date of Government Version: 07/26/2021
Date Data Arrived at EDR: 07/27/2021
Date Made Active in Reports: 10/22/2021
Number of Days to Update: 87

Source: Department of Energy
Telephone: 202-586-3559
Last EDR Contact: 04/28/2022
Next Scheduled EDR Contact: 08/15/2022
Data Release Frequency: Varies

UMTRA: Uranium Mill Tailings Sites

Uranium ore was mined by private companies for federal government use in national defense programs. When the mills shut down, large piles of the sand-like material (mill tailings) remain after uranium has been extracted from the ore. Levels of human exposure to radioactive materials from the piles are low; however, in some cases tailings were used as construction materials before the potential health hazards of the tailings were recognized.

GOVERNMENT RECORDS SEARCHED / DATA CURRENCY TRACKING

Date of Government Version: 08/30/2019
Date Data Arrived at EDR: 11/15/2019
Date Made Active in Reports: 01/28/2020
Number of Days to Update: 74

Source: Department of Energy
Telephone: 505-845-0011
Last EDR Contact: 05/16/2022
Next Scheduled EDR Contact: 08/29/2022
Data Release Frequency: Varies

LEAD SMELTER 1: Lead Smelter Sites

A listing of former lead smelter site locations.

Date of Government Version: 04/27/2022
Date Data Arrived at EDR: 05/05/2022
Date Made Active in Reports: 05/31/2022
Number of Days to Update: 26

Source: Environmental Protection Agency
Telephone: 703-603-8787
Last EDR Contact: 09/01/2022
Next Scheduled EDR Contact: 07/11/2022
Data Release Frequency: Varies

LEAD SMELTER 2: Lead Smelter Sites

A list of several hundred sites in the U.S. where secondary lead smelting was done from 1931 and 1964. These sites may pose a threat to public health through ingestion or inhalation of contaminated soil or dust

Date of Government Version: 04/05/2001
Date Data Arrived at EDR: 10/27/2010
Date Made Active in Reports: 12/02/2010
Number of Days to Update: 36

Source: American Journal of Public Health
Telephone: 703-305-6451
Last EDR Contact: 12/02/2009
Next Scheduled EDR Contact: N/A
Data Release Frequency: No Update Planned

US AIRS (AFS): Aerometric Information Retrieval System Facility Subsystem (AFS)

The database is a sub-system of Aerometric Information Retrieval System (AIRS). AFS contains compliance data on air pollution point sources regulated by the U.S. EPA and/or state and local air regulatory agencies. This information comes from source reports by various stationary sources of air pollution, such as electric power plants, steel mills, factories, and universities, and provides information about the air pollutants they produce. Action, air program, air program pollutant, and general level plant data. It is used to track emissions and compliance data from industrial plants.

Date of Government Version: 10/12/2016
Date Data Arrived at EDR: 10/26/2016
Date Made Active in Reports: 02/03/2017
Number of Days to Update: 100

Source: EPA
Telephone: 202-564-2496
Last EDR Contact: 09/26/2017
Next Scheduled EDR Contact: 01/08/2018
Data Release Frequency: Annually

US AIRS MINOR: Air Facility System Data

A listing of minor source facilities.

Date of Government Version: 10/12/2016
Date Data Arrived at EDR: 10/26/2016
Date Made Active in Reports: 02/03/2017
Number of Days to Update: 100

Source: EPA
Telephone: 202-564-2496
Last EDR Contact: 09/26/2017
Next Scheduled EDR Contact: 01/08/2018
Data Release Frequency: Annually

US MINES: Mines Master Index File

Contains all mine identification numbers issued for mines active or opened since 1971. The data also includes violation information.

Date of Government Version: 02/01/2022
Date Data Arrived at EDR: 02/23/2022
Date Made Active in Reports: 05/24/2022
Number of Days to Update: 90

Source: Department of Labor, Mine Safety and Health Administration
Telephone: 303-231-5959
Last EDR Contact: 05/25/2022
Next Scheduled EDR Contact: 09/05/2022
Data Release Frequency: Semi-Annually

MINES VIOLATIONS: MSHA Violation Assessment Data

Mines violation and assessment information. Department of Labor, Mine Safety & Health Administration.

GOVERNMENT RECORDS SEARCHED / DATA CURRENCY TRACKING

Date of Government Version: 03/21/2022
Date Data Arrived at EDR: 03/22/2022
Date Made Active in Reports: 03/25/2022
Number of Days to Update: 3

Source: DOL, Mine Safety & Health Admi
Telephone: 202-693-9424
Last EDR Contact: 05/26/2022
Next Scheduled EDR Contact: 09/12/2022
Data Release Frequency: Quarterly

US MINES 2: Ferrous and Nonferrous Metal Mines Database Listing

This map layer includes ferrous (ferrous metal mines are facilities that extract ferrous metals, such as iron ore or molybdenum) and nonferrous (Nonferrous metal mines are facilities that extract nonferrous metals, such as gold, silver, copper, zinc, and lead) metal mines in the United States.

Date of Government Version: 05/06/2020
Date Data Arrived at EDR: 05/27/2020
Date Made Active in Reports: 08/13/2020
Number of Days to Update: 78

Source: USGS
Telephone: 703-648-7709
Last EDR Contact: 05/27/2022
Next Scheduled EDR Contact: 09/05/2022
Data Release Frequency: Varies

US MINES 3: Active Mines & Mineral Plants Database Listing

Active Mines and Mineral Processing Plant operations for commodities monitored by the Minerals Information Team of the USGS.

Date of Government Version: 04/14/2011
Date Data Arrived at EDR: 06/08/2011
Date Made Active in Reports: 09/13/2011
Number of Days to Update: 97

Source: USGS
Telephone: 703-648-7709
Last EDR Contact: 05/27/2022
Next Scheduled EDR Contact: 09/05/2022
Data Release Frequency: Varies

ABANDONED MINES: Abandoned Mines

An inventory of land and water impacted by past mining (primarily coal mining) is maintained by OSMRE to provide information needed to implement the Surface Mining Control and Reclamation Act of 1977 (SMCRA). The inventory contains information on the location, type, and extent of AML impacts, as well as, information on the cost associated with the reclamation of those problems. The inventory is based upon field surveys by State, Tribal, and OSMRE program officials. It is dynamic to the extent that it is modified as new problems are identified and existing problems are reclaimed.

Date of Government Version: 12/14/2021
Date Data Arrived at EDR: 12/15/2021
Date Made Active in Reports: 03/10/2022
Number of Days to Update: 85

Source: Department of Interior
Telephone: 202-208-2609
Last EDR Contact: 06/02/2022
Next Scheduled EDR Contact: 09/19/2022
Data Release Frequency: Quarterly

FINDS: Facility Index System/Facility Registry System

Facility Index System. FINDS contains both facility information and 'pointers' to other sources that contain more detail. EDR includes the following FINDS databases in this report: PCS (Permit Compliance System), AIRS (Aerometric Information Retrieval System), DOCKET (Enforcement Docket used to manage and track information on civil judicial enforcement cases for all environmental statutes), FURS (Federal Underground Injection Control), C-DOCKET (Criminal Docket System used to track criminal enforcement actions for all environmental statutes), FFIS (Federal Facilities Information System), STATE (State Environmental Laws and Statutes), and PADS (PCB Activity Data System).

Date of Government Version: 05/13/2022
Date Data Arrived at EDR: 05/18/2022
Date Made Active in Reports: 05/31/2022
Number of Days to Update: 13

Source: EPA
Telephone: (415) 947-8000
Last EDR Contact: 05/18/2022
Next Scheduled EDR Contact: 09/12/2022
Data Release Frequency: Quarterly

DOCKET HWC: Hazardous Waste Compliance Docket Listing

A complete list of the Federal Agency Hazardous Waste Compliance Docket Facilities.

Date of Government Version: 05/06/2021
Date Data Arrived at EDR: 05/21/2021
Date Made Active in Reports: 08/11/2021
Number of Days to Update: 82

Source: Environmental Protection Agency
Telephone: 202-564-0527
Last EDR Contact: 05/19/2022
Next Scheduled EDR Contact: 09/05/2022
Data Release Frequency: Varies

GOVERNMENT RECORDS SEARCHED / DATA CURRENCY TRACKING

UXO: Unexploded Ordnance Sites

A listing of unexploded ordnance site locations

Date of Government Version: 12/31/2020	Source: Department of Defense
Date Data Arrived at EDR: 01/11/2022	Telephone: 703-704-1564
Date Made Active in Reports: 02/14/2022	Last EDR Contact: 04/12/2022
Number of Days to Update: 34	Next Scheduled EDR Contact: 07/25/2022
	Data Release Frequency: Varies

ECHO: Enforcement & Compliance History Information

ECHO provides integrated compliance and enforcement information for about 800,000 regulated facilities nationwide.

Date of Government Version: 01/01/2022	Source: Environmental Protection Agency
Date Data Arrived at EDR: 01/04/2022	Telephone: 202-564-2280
Date Made Active in Reports: 01/10/2022	Last EDR Contact: 04/05/2022
Number of Days to Update: 6	Next Scheduled EDR Contact: 07/18/2022
	Data Release Frequency: Quarterly

FUELS PROGRAM: EPA Fuels Program Registered Listing

This listing includes facilities that are registered under the Part 80 (Code of Federal Regulations) EPA Fuels Programs. All companies now are required to submit new and updated registrations.

Date of Government Version: 02/17/2022	Source: EPA
Date Data Arrived at EDR: 02/17/2022	Telephone: 800-385-6164
Date Made Active in Reports: 05/10/2022	Last EDR Contact: 05/17/2022
Number of Days to Update: 82	Next Scheduled EDR Contact: 08/29/2022
	Data Release Frequency: Quarterly

CA BOND EXP. PLAN: Bond Expenditure Plan

Department of Health Services developed a site-specific expenditure plan as the basis for an appropriation of Hazardous Substance Cleanup Bond Act funds. It is not updated.

Date of Government Version: 01/01/1989	Source: Department of Health Services
Date Data Arrived at EDR: 07/27/1994	Telephone: 916-255-2118
Date Made Active in Reports: 08/02/1994	Last EDR Contact: 05/31/1994
Number of Days to Update: 6	Next Scheduled EDR Contact: N/A
	Data Release Frequency: No Update Planned

CORTESE: "Cortese" Hazardous Waste & Substances Sites List

The sites for the list are designated by the State Water Resource Control Board (LUST), the Integrated Waste Board (SWF/LS), and the Department of Toxic Substances Control (Cal-Sites).

Date of Government Version: 12/16/2021	Source: CAL EPA/Office of Emergency Information
Date Data Arrived at EDR: 12/16/2021	Telephone: 916-323-3400
Date Made Active in Reports: 03/03/2022	Last EDR Contact: 03/21/2022
Number of Days to Update: 77	Next Scheduled EDR Contact: 07/04/2022
	Data Release Frequency: Quarterly

CUPA LIVERMORE-PLEASANTON: CUPA Facility Listing

list of facilities associated with the various CUPA programs in Livermore-Pleasanton

Date of Government Version: 12/07/2021	Source: Livermore-Pleasanton Fire Department
Date Data Arrived at EDR: 05/09/2022	Telephone: 925-454-2361
Date Made Active in Reports: 05/17/2022	Last EDR Contact: 05/09/2022
Number of Days to Update: 8	Next Scheduled EDR Contact: 08/22/2022
	Data Release Frequency: Varies

DRYCLEAN AVAQMD: Antelope Valley Air Quality Management District Drycleaner Listing

A listing of dry cleaners in the Antelope Valley Air Quality Management District.

GOVERNMENT RECORDS SEARCHED / DATA CURRENCY TRACKING

Date of Government Version: 02/24/2022
Date Data Arrived at EDR: 02/25/2022
Date Made Active in Reports: 05/18/2022
Number of Days to Update: 82

Source: Antelope Valley Air Quality Management District
Telephone: 661-723-8070
Last EDR Contact: 05/25/2022
Next Scheduled EDR Contact: 09/12/2022
Data Release Frequency: Varies

DRYCLEANERS: Cleaner Facilities

A list of drycleaner related facilities that have EPA ID numbers. These are facilities with certain SIC codes: power laundries, family and commercial; garment pressing and cleaner's agents; linen supply; coin-operated laundries and cleaning; drycleaning plants, except rugs; carpet and upholster cleaning; industrial launderers; laundry and garment services.

Date of Government Version: 08/27/2021
Date Data Arrived at EDR: 09/01/2021
Date Made Active in Reports: 11/19/2021
Number of Days to Update: 79

Source: Department of Toxic Substance Control
Telephone: 916-327-4498
Last EDR Contact: 06/01/2022
Next Scheduled EDR Contact: 09/12/2022
Data Release Frequency: Annually

DRYCLEAN SOUTH COAST: South Coast Air Quality Management District Drycleaner Listing

A listing of dry cleaners in the South Coast Air Quality Management District

Date of Government Version: 02/17/2022
Date Data Arrived at EDR: 02/24/2022
Date Made Active in Reports: 05/18/2022
Number of Days to Update: 83

Source: South Coast Air Quality Management District
Telephone: 909-396-3211
Last EDR Contact: 05/19/2022
Next Scheduled EDR Contact: 09/05/2022
Data Release Frequency: Varies

EMI: Emissions Inventory Data

Toxics and criteria pollutant emissions data collected by the ARB and local air pollution agencies.

Date of Government Version: 12/31/2019
Date Data Arrived at EDR: 06/10/2021
Date Made Active in Reports: 08/27/2021
Number of Days to Update: 78

Source: California Air Resources Board
Telephone: 916-322-2990
Last EDR Contact: 03/18/2022
Next Scheduled EDR Contact: 06/27/2022
Data Release Frequency: Varies

ENF: Enforcement Action Listing

A listing of Water Board Enforcement Actions. Formal is everything except Oral/Verbal Communication, Notice of Violation, Expedited Payment Letter, and Staff Enforcement Letter.

Date of Government Version: 04/12/2022
Date Data Arrived at EDR: 04/19/2022
Date Made Active in Reports: 05/31/2022
Number of Days to Update: 42

Source: State Water Resources Control Board
Telephone: 916-445-9379
Last EDR Contact: 04/19/2022
Next Scheduled EDR Contact: 08/01/2022
Data Release Frequency: Varies

Financial Assurance 1: Financial Assurance Information Listing

Financial Assurance information

Date of Government Version: 01/13/2022
Date Data Arrived at EDR: 01/14/2022
Date Made Active in Reports: 04/08/2022
Number of Days to Update: 84

Source: Department of Toxic Substances Control
Telephone: 916-255-3628
Last EDR Contact: 04/28/2022
Next Scheduled EDR Contact: 08/01/2022
Data Release Frequency: Varies

Financial Assurance 2: Financial Assurance Information Listing

A listing of financial assurance information for solid waste facilities. Financial assurance is intended to ensure that resources are available to pay for the cost of closure, post-closure care, and corrective measures if the owner or operator of a regulated facility is unable or unwilling to pay.

GOVERNMENT RECORDS SEARCHED / DATA CURRENCY TRACKING

Date of Government Version: 02/23/2022
Date Data Arrived at EDR: 02/24/2022
Date Made Active in Reports: 05/18/2022
Number of Days to Update: 83

Source: California Integrated Waste Management Board
Telephone: 916-341-6066
Last EDR Contact: 05/19/2022
Next Scheduled EDR Contact: 08/22/2022
Data Release Frequency: Varies

HAZNET: Facility and Manifest Data

Facility and Manifest Data. The data is extracted from the copies of hazardous waste manifests received each year by the DTSC. The annual volume of manifests is typically 700,000 - 1,000,000 annually, representing approximately 350,000 - 500,000 shipments. Data are from the manifests submitted without correction, and therefore many contain some invalid values for data elements such as generator ID, TSD ID, waste category, and disposal method. This database begins with calendar year 1993.

Date of Government Version: 12/31/2019
Date Data Arrived at EDR: 04/15/2020
Date Made Active in Reports: 07/02/2020
Number of Days to Update: 78

Source: California Environmental Protection Agency
Telephone: 916-255-1136
Last EDR Contact: 04/08/2022
Next Scheduled EDR Contact: 07/18/2022
Data Release Frequency: Annually

ICE: ICE

Contains data pertaining to the Permitted Facilities with Inspections / Enforcements sites tracked in Envirostor.

Date of Government Version: 02/14/2022
Date Data Arrived at EDR: 02/15/2022
Date Made Active in Reports: 05/12/2022
Number of Days to Update: 86

Source: Department of Toxic Substances Control
Telephone: 877-786-9427
Last EDR Contact: 05/17/2022
Next Scheduled EDR Contact: 08/29/2022
Data Release Frequency: Quarterly

HIST CORTESE: Hazardous Waste & Substance Site List

The sites for the list are designated by the State Water Resource Control Board [LUST], the Integrated Waste Board [SWF/LS], and the Department of Toxic Substances Control [CALSITES]. This listing is no longer updated by the state agency.

Date of Government Version: 04/01/2001
Date Data Arrived at EDR: 01/22/2009
Date Made Active in Reports: 04/08/2009
Number of Days to Update: 76

Source: Department of Toxic Substances Control
Telephone: 916-323-3400
Last EDR Contact: 01/22/2009
Next Scheduled EDR Contact: N/A
Data Release Frequency: No Update Planned

HWP: EnviroStor Permitted Facilities Listing

Detailed information on permitted hazardous waste facilities and corrective action ("cleanups") tracked in EnviroStor.

Date of Government Version: 02/14/2022
Date Data Arrived at EDR: 02/15/2022
Date Made Active in Reports: 05/12/2022
Number of Days to Update: 86

Source: Department of Toxic Substances Control
Telephone: 916-323-3400
Last EDR Contact: 05/17/2022
Next Scheduled EDR Contact: 08/29/2022
Data Release Frequency: Quarterly

HWT: Registered Hazardous Waste Transporter Database

A listing of hazardous waste transporters. In California, unless specifically exempted, it is unlawful for any person to transport hazardous wastes unless the person holds a valid registration issued by DTSC. A hazardous waste transporter registration is valid for one year and is assigned a unique registration number.

Date of Government Version: 01/03/2022
Date Data Arrived at EDR: 01/04/2022
Date Made Active in Reports: 03/18/2022
Number of Days to Update: 73

Source: Department of Toxic Substances Control
Telephone: 916-440-7145
Last EDR Contact: 04/05/2022
Next Scheduled EDR Contact: 07/18/2022
Data Release Frequency: Quarterly

GOVERNMENT RECORDS SEARCHED / DATA CURRENCY TRACKING

MINES: Mines Site Location Listing

A listing of mine site locations from the Office of Mine Reclamation.

Date of Government Version: 03/07/2022	Source: Department of Conservation
Date Data Arrived at EDR: 03/08/2022	Telephone: 916-322-1080
Date Made Active in Reports: 06/01/2022	Last EDR Contact: 06/07/2022
Number of Days to Update: 85	Next Scheduled EDR Contact: 09/19/2022
	Data Release Frequency: Quarterly

MWMP: Medical Waste Management Program Listing

The Medical Waste Management Program (MWMP) ensures the proper handling and disposal of medical waste by permitting and inspecting medical waste Offsite Treatment Facilities (PDF) and Transfer Stations (PDF) throughout the state. MWMP also oversees all Medical Waste Transporters.

Date of Government Version: 02/17/2022	Source: Department of Public Health
Date Data Arrived at EDR: 02/28/2022	Telephone: 916-558-1784
Date Made Active in Reports: 05/25/2022	Last EDR Contact: 05/31/2022
Number of Days to Update: 86	Next Scheduled EDR Contact: 09/12/2022
	Data Release Frequency: Varies

NPDES: NPDES Permits Listing

A listing of NPDES permits, including stormwater.

Date of Government Version: 02/07/2022	Source: State Water Resources Control Board
Date Data Arrived at EDR: 02/08/2022	Telephone: 916-445-9379
Date Made Active in Reports: 05/05/2022	Last EDR Contact: 05/09/2022
Number of Days to Update: 86	Next Scheduled EDR Contact: 08/22/2022
	Data Release Frequency: Quarterly

PEST LIC: Pesticide Regulation Licenses Listing

A listing of licenses and certificates issued by the Department of Pesticide Regulation. The DPR issues licenses and/or certificates to: Persons and businesses that apply or sell pesticides; Pest control dealers and brokers; Persons who advise on agricultural pesticide applications.

Date of Government Version: 02/28/2022	Source: Department of Pesticide Regulation
Date Data Arrived at EDR: 02/28/2022	Telephone: 916-445-4038
Date Made Active in Reports: 05/25/2022	Last EDR Contact: 05/31/2022
Number of Days to Update: 86	Next Scheduled EDR Contact: 09/12/2022
	Data Release Frequency: Quarterly

PROC: Certified Processors Database

A listing of certified processors.

Date of Government Version: 03/07/2022	Source: Department of Conservation
Date Data Arrived at EDR: 03/08/2022	Telephone: 916-323-3836
Date Made Active in Reports: 06/02/2022	Last EDR Contact: 06/07/2022
Number of Days to Update: 86	Next Scheduled EDR Contact: 09/19/2022
	Data Release Frequency: Quarterly

NOTIFY 65: Proposition 65 Records

Listings of all Proposition 65 incidents reported to counties by the State Water Resources Control Board and the Regional Water Quality Control Board. This database is no longer updated by the reporting agency.

Date of Government Version: 03/11/2022	Source: State Water Resources Control Board
Date Data Arrived at EDR: 03/15/2022	Telephone: 916-445-3846
Date Made Active in Reports: 06/08/2022	Last EDR Contact: 06/09/2022
Number of Days to Update: 85	Next Scheduled EDR Contact: 09/26/2022
	Data Release Frequency: No Update Planned

GOVERNMENT RECORDS SEARCHED / DATA CURRENCY TRACKING

UIC: UIC Listing

A listing of wells identified as underground injection wells, in the California Oil and Gas Wells database.

Date of Government Version: 03/07/2022	Source: Department of Conservation
Date Data Arrived at EDR: 03/08/2022	Telephone: 916-445-2408
Date Made Active in Reports: 06/02/2022	Last EDR Contact: 06/07/2022
Number of Days to Update: 86	Next Scheduled EDR Contact: 09/19/2022
	Data Release Frequency: Varies

UIC GEO: Underground Injection Control Sites (GEOTRACKER)

Underground control injection sites

Date of Government Version: 05/23/2022	Source: State Water Resource Control Board
Date Data Arrived at EDR: 05/23/2022	Telephone: 866-480-1028
Date Made Active in Reports: 06/02/2022	Last EDR Contact: 05/23/2022
Number of Days to Update: 10	Next Scheduled EDR Contact: 09/19/2022
	Data Release Frequency: Varies

WASTEWATER PITS: Oil Wastewater Pits Listing

Water officials discovered that oil producers have been dumping chemical-laden wastewater into hundreds of unlined pits that are operating without proper permits. Inspections completed by the Central Valley Regional Water Quality Control Board revealed the existence of previously unidentified waste sites. The water boards review found that more than one-third of the region's active disposal pits are operating without permission.

Date of Government Version: 02/11/2021	Source: RWQCB, Central Valley Region
Date Data Arrived at EDR: 07/01/2021	Telephone: 559-445-5577
Date Made Active in Reports: 09/29/2021	Last EDR Contact: 04/08/2022
Number of Days to Update: 90	Next Scheduled EDR Contact: 07/18/2022
	Data Release Frequency: Varies

WDS: Waste Discharge System

Sites which have been issued waste discharge requirements.

Date of Government Version: 06/19/2007	Source: State Water Resources Control Board
Date Data Arrived at EDR: 06/20/2007	Telephone: 916-341-5227
Date Made Active in Reports: 06/29/2007	Last EDR Contact: 05/12/2022
Number of Days to Update: 9	Next Scheduled EDR Contact: 08/29/2022
	Data Release Frequency: No Update Planned

WIP: Well Investigation Program Case List

Well Investigation Program case in the San Gabriel and San Fernando Valley area.

Date of Government Version: 07/03/2009	Source: Los Angeles Water Quality Control Board
Date Data Arrived at EDR: 07/21/2009	Telephone: 213-576-6726
Date Made Active in Reports: 08/03/2009	Last EDR Contact: 03/16/2022
Number of Days to Update: 13	Next Scheduled EDR Contact: 07/04/2022
	Data Release Frequency: No Update Planned

MILITARY PRIV SITES: Military Privatized Sites (GEOTRACKER)

Military privatized sites

Date of Government Version: 05/23/2022	Source: State Water Resources Control Board
Date Data Arrived at EDR: 05/23/2022	Telephone: 866-480-1028
Date Made Active in Reports: 06/02/2022	Last EDR Contact: 05/23/2022
Number of Days to Update: 10	Next Scheduled EDR Contact: 09/19/2022
	Data Release Frequency: Varies

PROJECT: Project Sites (GEOTRACKER)

Projects sites

GOVERNMENT RECORDS SEARCHED / DATA CURRENCY TRACKING

Date of Government Version: 05/23/2022
Date Data Arrived at EDR: 05/23/2022
Date Made Active in Reports: 06/02/2022
Number of Days to Update: 10

Source: State Water Resources Control Board
Telephone: 866-480-1028
Last EDR Contact: 05/23/2022
Next Scheduled EDR Contact: 09/19/2022
Data Release Frequency: Varies

WDR: Waste Discharge Requirements Listing

In general, the Waste Discharge Requirements (WDRs) Program (sometimes also referred to as the "Non Chapter 15 (Non 15) Program") regulates point discharges that are exempt pursuant to Subsection 20090 of Title 27 and not subject to the Federal Water Pollution Control Act. Exemptions from Title 27 may be granted for nine categories of discharges (e.g., sewage, wastewater, etc.) that meet, and continue to meet, the preconditions listed for each specific exemption. The scope of the WDRs Program also includes the discharge of wastes classified as inert, pursuant to section 20230 of Title 27.

Date of Government Version: 03/07/2022
Date Data Arrived at EDR: 03/08/2022
Date Made Active in Reports: 06/03/2022
Number of Days to Update: 87

Source: State Water Resources Control Board
Telephone: 916-341-5810
Last EDR Contact: 06/07/2022
Next Scheduled EDR Contact: 09/19/2022
Data Release Frequency: Quarterly

CIWQS: California Integrated Water Quality System

The California Integrated Water Quality System (CIWQS) is a computer system used by the State and Regional Water Quality Control Boards to track information about places of environmental interest, manage permits and other orders, track inspections, and manage violations and enforcement activities.

Date of Government Version: 02/28/2022
Date Data Arrived at EDR: 02/28/2022
Date Made Active in Reports: 05/25/2022
Number of Days to Update: 86

Source: State Water Resources Control Board
Telephone: 866-794-4977
Last EDR Contact: 05/31/2022
Next Scheduled EDR Contact: 09/12/2022
Data Release Frequency: Varies

CERS: CalEPA Regulated Site Portal Data

The CalEPA Regulated Site Portal database combines data about environmentally regulated sites and facilities in California into a single database. It combines data from a variety of state and federal databases, and provides an overview of regulated activities across the spectrum of environmental programs for any given location in California. These activities include hazardous materials and waste, state and federal cleanups, impacted ground and surface waters, and toxic materials

Date of Government Version: 01/18/2022
Date Data Arrived at EDR: 01/19/2022
Date Made Active in Reports: 04/08/2022
Number of Days to Update: 79

Source: California Environmental Protection Agency
Telephone: 916-323-2514
Last EDR Contact: 04/19/2022
Next Scheduled EDR Contact: 08/01/2022
Data Release Frequency: Varies

NON-CASE INFO: Non-Case Information Sites (GEOTRACKER)

Non-Case Information sites

Date of Government Version: 05/23/2022
Date Data Arrived at EDR: 05/23/2022
Date Made Active in Reports: 06/02/2022
Number of Days to Update: 10

Source: State Water Resources Control Board
Telephone: 866-480-1028
Last EDR Contact: 05/23/2022
Next Scheduled EDR Contact: 09/19/2022
Data Release Frequency: Varies

OTHER OIL GAS: Other Oil & Gas Projects Sites (GEOTRACKER)

Other Oil & Gas Projects sites

Date of Government Version: 05/23/2022
Date Data Arrived at EDR: 05/23/2022
Date Made Active in Reports: 06/02/2022
Number of Days to Update: 10

Source: State Water Resources Control Board
Telephone: 866-480-1028
Last EDR Contact: 05/23/2022
Next Scheduled EDR Contact: 09/19/2022
Data Release Frequency: Varies

GOVERNMENT RECORDS SEARCHED / DATA CURRENCY TRACKING

PROD WATER PONDS: Produced Water Ponds Sites (GEOTRACKER)

Produced water ponds sites

Date of Government Version: 05/23/2022
Date Data Arrived at EDR: 05/23/2022
Date Made Active in Reports: 06/02/2022
Number of Days to Update: 10

Source: State Water Resources Control Board
Telephone: 866-480-1028
Last EDR Contact: 05/23/2022
Next Scheduled EDR Contact: 09/19/2022
Data Release Frequency: Varies

SAMPLING POINT: Sampling Point ? Public Sites (GEOTRACKER)

Sampling point - public sites

Date of Government Version: 05/23/2022
Date Data Arrived at EDR: 05/23/2022
Date Made Active in Reports: 06/02/2022
Number of Days to Update: 10

Source: State Water Resources Control Board
Telephone: 866-480-1028
Last EDR Contact: 05/23/2022
Next Scheduled EDR Contact: 09/19/2022
Data Release Frequency: Varies

WELL STIM PROJ: Well Stimulation Project (GEOTRACKER)

Includes areas of groundwater monitoring plans, a depiction of the monitoring network, and the facilities, boundaries, and subsurface characteristics of the oilfield and the features (oil and gas wells, produced water ponds, UIC wells, water supply wells, etc?) being monitored

Date of Government Version: 05/23/2022
Date Data Arrived at EDR: 05/23/2022
Date Made Active in Reports: 06/02/2022
Number of Days to Update: 10

Source: State Water Resources Control Board
Telephone: 866-480-1028
Last EDR Contact: 05/23/2022
Next Scheduled EDR Contact: 09/19/2022
Data Release Frequency: Varies

PCS ENF: Enforcement data

No description is available for this data

Date of Government Version: 12/31/2014
Date Data Arrived at EDR: 02/05/2015
Date Made Active in Reports: 03/06/2015
Number of Days to Update: 29

Source: EPA
Telephone: 202-564-2497
Last EDR Contact: 03/31/2022
Next Scheduled EDR Contact: 07/18/2022
Data Release Frequency: Varies

HWTS: Hazardous Waste Tracking System

DTSC maintains the Hazardous Waste Tracking System that stores ID number information since the early 1980s and manifest data since 1993. The system collects both manifest copies from the generator and destination facility.

Date of Government Version: 04/05/2022
Date Data Arrived at EDR: 04/05/2022
Date Made Active in Reports: 04/26/2022
Number of Days to Update: 21

Source: Department of Toxic Substances Control
Telephone: 916-324-2444
Last EDR Contact: 04/05/2022
Next Scheduled EDR Contact: 07/18/2022
Data Release Frequency: Varies

MINES MRDS: Mineral Resources Data System

Mineral Resources Data System

Date of Government Version: 04/06/2018
Date Data Arrived at EDR: 10/21/2019
Date Made Active in Reports: 10/24/2019
Number of Days to Update: 3

Source: USGS
Telephone: 703-648-6533
Last EDR Contact: 05/27/2022
Next Scheduled EDR Contact: 09/05/2022
Data Release Frequency: Varies

PCS: Permit Compliance System

PCS is a computerized management information system that contains data on National Pollutant Discharge Elimination System (NPDES) permit holding facilities. PCS tracks the permit, compliance, and enforcement status of NPDES facilities.

GOVERNMENT RECORDS SEARCHED / DATA CURRENCY TRACKING

Date of Government Version: 07/14/2011
Date Data Arrived at EDR: 08/05/2011
Date Made Active in Reports: 09/29/2011
Number of Days to Update: 55

Source: EPA, Office of Water
Telephone: 202-564-2496
Last EDR Contact: 03/31/2022
Next Scheduled EDR Contact: 07/18/2022
Data Release Frequency: Semi-Annually

PCS INACTIVE: Listing of Inactive PCS Permits

An inactive permit is a facility that has shut down or is no longer discharging.

Date of Government Version: 11/05/2014
Date Data Arrived at EDR: 01/06/2015
Date Made Active in Reports: 05/06/2015
Number of Days to Update: 120

Source: EPA
Telephone: 202-564-2496
Last EDR Contact: 03/31/2022
Next Scheduled EDR Contact: 07/18/2022
Data Release Frequency: Semi-Annually

EDR HIGH RISK HISTORICAL RECORDS

EDR Exclusive Records

EDR MGP: EDR Proprietary Manufactured Gas Plants

The EDR Proprietary Manufactured Gas Plant Database includes records of coal gas plants (manufactured gas plants) compiled by EDR's researchers. Manufactured gas sites were used in the United States from the 1800's to 1950's to produce a gas that could be distributed and used as fuel. These plants used whale oil, rosin, coal, or a mixture of coal, oil, and water that also produced a significant amount of waste. Many of the byproducts of the gas production, such as coal tar (oily waste containing volatile and non-volatile chemicals), sludges, oils and other compounds are potentially hazardous to human health and the environment. The byproduct from this process was frequently disposed of directly at the plant site and can remain or spread slowly, serving as a continuous source of soil and groundwater contamination.

Date of Government Version: N/A
Date Data Arrived at EDR: N/A
Date Made Active in Reports: N/A
Number of Days to Update: N/A

Source: EDR, Inc.
Telephone: N/A
Last EDR Contact: N/A
Next Scheduled EDR Contact: N/A
Data Release Frequency: No Update Planned

EDR Hist Auto: EDR Exclusive Historical Auto Stations

EDR has searched selected national collections of business directories and has collected listings of potential gas station/filling station/service station sites that were available to EDR researchers. EDR's review was limited to those categories of sources that might, in EDR's opinion, include gas station/filling station/service station establishments. The categories reviewed included, but were not limited to gas, gas station, gasoline station, filling station, auto, automobile repair, auto service station, service station, etc. This database falls within a category of information EDR classifies as "High Risk Historical Records", or HRHR. EDR's HRHR effort presents unique and sometimes proprietary data about past sites and operations that typically create environmental concerns, but may not show up in current government records searches.

Date of Government Version: N/A
Date Data Arrived at EDR: N/A
Date Made Active in Reports: N/A
Number of Days to Update: N/A

Source: EDR, Inc.
Telephone: N/A
Last EDR Contact: N/A
Next Scheduled EDR Contact: N/A
Data Release Frequency: Varies

EDR Hist Cleaner: EDR Exclusive Historical Cleaners

EDR has searched selected national collections of business directories and has collected listings of potential dry cleaner sites that were available to EDR researchers. EDR's review was limited to those categories of sources that might, in EDR's opinion, include dry cleaning establishments. The categories reviewed included, but were not limited to dry cleaners, cleaners, laundry, laundromat, cleaning/laundry, wash & dry etc. This database falls within a category of information EDR classifies as "High Risk Historical Records", or HRHR. EDR's HRHR effort presents unique and sometimes proprietary data about past sites and operations that typically create environmental concerns, but may not show up in current government records searches.

GOVERNMENT RECORDS SEARCHED / DATA CURRENCY TRACKING

Date of Government Version: N/A
Date Data Arrived at EDR: N/A
Date Made Active in Reports: N/A
Number of Days to Update: N/A

Source: EDR, Inc.
Telephone: N/A
Last EDR Contact: N/A
Next Scheduled EDR Contact: N/A
Data Release Frequency: Varies

EDR RECOVERED GOVERNMENT ARCHIVES

Exclusive Recovered Govt. Archives

RGA LF: Recovered Government Archive Solid Waste Facilities List

The EDR Recovered Government Archive Landfill database provides a list of landfills derived from historical databases and includes many records that no longer appear in current government lists. Compiled from Records formerly available from the Department of Resources Recycling and Recovery in California.

Date of Government Version: N/A
Date Data Arrived at EDR: 07/01/2013
Date Made Active in Reports: 01/13/2014
Number of Days to Update: 196

Source: Department of Resources Recycling and Recovery
Telephone: N/A
Last EDR Contact: 06/01/2012
Next Scheduled EDR Contact: N/A
Data Release Frequency: Varies

RGA LUST: Recovered Government Archive Leaking Underground Storage Tank

The EDR Recovered Government Archive Leaking Underground Storage Tank database provides a list of LUST incidents derived from historical databases and includes many records that no longer appear in current government lists. Compiled from Records formerly available from the State Water Resources Control Board in California.

Date of Government Version: N/A
Date Data Arrived at EDR: 07/01/2013
Date Made Active in Reports: 12/30/2013
Number of Days to Update: 182

Source: State Water Resources Control Board
Telephone: N/A
Last EDR Contact: 06/01/2012
Next Scheduled EDR Contact: N/A
Data Release Frequency: Varies

COUNTY RECORDS

ALAMEDA COUNTY:

CS ALAMEDA: Contaminated Sites

A listing of contaminated sites overseen by the Toxic Release Program (oil and groundwater contamination from chemical releases and spills) and the Leaking Underground Storage Tank Program (soil and ground water contamination from leaking petroleum USTs).

Date of Government Version: 01/09/2019
Date Data Arrived at EDR: 01/11/2019
Date Made Active in Reports: 03/05/2019
Number of Days to Update: 53

Source: Alameda County Environmental Health Services
Telephone: 510-567-6700
Last EDR Contact: 03/31/2022
Next Scheduled EDR Contact: 07/18/2022
Data Release Frequency: Semi-Annually

UST ALAMEDA: Underground Tanks

Underground storage tank sites located in Alameda county.

Date of Government Version: 12/28/2021
Date Data Arrived at EDR: 12/28/2021
Date Made Active in Reports: 03/18/2022
Number of Days to Update: 80

Source: Alameda County Environmental Health Services
Telephone: 510-567-6700
Last EDR Contact: 04/28/2022
Next Scheduled EDR Contact: 07/18/2022
Data Release Frequency: Semi-Annually

AMADOR COUNTY:

GOVERNMENT RECORDS SEARCHED / DATA CURRENCY TRACKING

CUPA AMADOR: CUPA Facility List Cupa Facility List

Date of Government Version: 02/04/2022
Date Data Arrived at EDR: 02/04/2022
Date Made Active in Reports: 05/02/2022
Number of Days to Update: 87

Source: Amador County Environmental Health
Telephone: 209-223-6439
Last EDR Contact: 05/12/2022
Next Scheduled EDR Contact: 08/15/2022
Data Release Frequency: Varies

BUTTE COUNTY:

CUPA BUTTE: CUPA Facility Listing Cupa facility list.

Date of Government Version: 04/21/2017
Date Data Arrived at EDR: 04/25/2017
Date Made Active in Reports: 08/09/2017
Number of Days to Update: 106

Source: Public Health Department
Telephone: 530-538-7149
Last EDR Contact: 03/31/2022
Next Scheduled EDR Contact: 07/18/2022
Data Release Frequency: No Update Planned

CALVERAS COUNTY:

CUPA CALVERAS: CUPA Facility Listing Cupa Facility Listing

Date of Government Version: 03/17/2022
Date Data Arrived at EDR: 03/18/2022
Date Made Active in Reports: 06/08/2022
Number of Days to Update: 82

Source: Calveras County Environmental Health
Telephone: 209-754-6399
Last EDR Contact: 03/17/2022
Next Scheduled EDR Contact: 07/04/2022
Data Release Frequency: Quarterly

COLUSA COUNTY:

CUPA COLUSA: CUPA Facility List Cupa facility list.

Date of Government Version: 04/06/2020
Date Data Arrived at EDR: 04/23/2020
Date Made Active in Reports: 07/10/2020
Number of Days to Update: 78

Source: Health & Human Services
Telephone: 530-458-0396
Last EDR Contact: 04/28/2022
Next Scheduled EDR Contact: 08/15/2022
Data Release Frequency: Semi-Annually

CONTRA COSTA COUNTY:

SL CONTRA COSTA: Site List

List includes sites from the underground tank, hazardous waste generator and business plan/2185 programs.

Date of Government Version: 01/24/2022
Date Data Arrived at EDR: 01/25/2022
Date Made Active in Reports: 04/14/2022
Number of Days to Update: 79

Source: Contra Costa Health Services Department
Telephone: 925-646-2286
Last EDR Contact: 04/21/2022
Next Scheduled EDR Contact: 08/08/2022
Data Release Frequency: Semi-Annually

DEL NORTE COUNTY:

GOVERNMENT RECORDS SEARCHED / DATA CURRENCY TRACKING

CUPA DEL NORTE: CUPA Facility List Cupa Facility list

Date of Government Version: 01/10/2022
Date Data Arrived at EDR: 01/26/2022
Date Made Active in Reports: 04/14/2022
Number of Days to Update: 78

Source: Del Norte County Environmental Health Division
Telephone: 707-465-0426
Last EDR Contact: 05/04/2022
Next Scheduled EDR Contact: 08/08/2022
Data Release Frequency: Varies

EL DORADO COUNTY:

CUPA EL DORADO: CUPA Facility List CUPA facility list.

Date of Government Version: 02/16/2022
Date Data Arrived at EDR: 02/17/2022
Date Made Active in Reports: 05/10/2022
Number of Days to Update: 82

Source: El Dorado County Environmental Management Department
Telephone: 530-621-6623
Last EDR Contact: 06/02/2022
Next Scheduled EDR Contact: 08/08/2022
Data Release Frequency: Varies

FRESNO COUNTY:

CUPA FRESNO: CUPA Resources List

Certified Unified Program Agency. CUPA's are responsible for implementing a unified hazardous materials and hazardous waste management regulatory program. The agency provides oversight of businesses that deal with hazardous materials, operate underground storage tanks or aboveground storage tanks.

Date of Government Version: 06/28/2021
Date Data Arrived at EDR: 12/21/2021
Date Made Active in Reports: 03/03/2022
Number of Days to Update: 72

Source: Dept. of Community Health
Telephone: 559-445-3271
Last EDR Contact: 03/31/2022
Next Scheduled EDR Contact: 07/11/2022
Data Release Frequency: Semi-Annually

GLENN COUNTY:

CUPA GLENN: CUPA Facility List Cupa facility list

Date of Government Version: 01/22/2018
Date Data Arrived at EDR: 01/24/2018
Date Made Active in Reports: 03/14/2018
Number of Days to Update: 49

Source: Glenn County Air Pollution Control District
Telephone: 830-934-6500
Last EDR Contact: 04/14/2022
Next Scheduled EDR Contact: 08/01/2022
Data Release Frequency: No Update Planned

HUMBOLDT COUNTY:

CUPA HUMBOLDT: CUPA Facility List CUPA facility list.

Date of Government Version: 08/12/2021
Date Data Arrived at EDR: 08/12/2021
Date Made Active in Reports: 11/08/2021
Number of Days to Update: 88

Source: Humboldt County Environmental Health
Telephone: N/A
Last EDR Contact: 05/12/2022
Next Scheduled EDR Contact: 08/29/2022
Data Release Frequency: Semi-Annually

IMPERIAL COUNTY:

GOVERNMENT RECORDS SEARCHED / DATA CURRENCY TRACKING

CUPA IMPERIAL: CUPA Facility List Cupa facility list.

Date of Government Version: 01/13/2022
Date Data Arrived at EDR: 01/14/2022
Date Made Active in Reports: 04/06/2022
Number of Days to Update: 82

Source: San Diego Border Field Office
Telephone: 760-339-2777
Last EDR Contact: 04/18/2022
Next Scheduled EDR Contact: 08/01/2022
Data Release Frequency: Varies

INYO COUNTY:

CUPA INYO: CUPA Facility List Cupa facility list.

Date of Government Version: 04/02/2018
Date Data Arrived at EDR: 04/03/2018
Date Made Active in Reports: 06/14/2018
Number of Days to Update: 72

Source: Inyo County Environmental Health Services
Telephone: 760-878-0238
Last EDR Contact: 05/12/2022
Next Scheduled EDR Contact: 08/29/2022
Data Release Frequency: Varies

KERN COUNTY:

CUPA KERN: CUPA Facility List

A listing of sites included in the Kern County Hazardous Material Business Plan.

Date of Government Version: 02/10/2022
Date Data Arrived at EDR: 02/11/2022
Date Made Active in Reports: 05/04/2022
Number of Days to Update: 82

Source: Kern County Public Health
Telephone: 661-321-3000
Last EDR Contact: 04/28/2022
Next Scheduled EDR Contact: 08/15/2022
Data Release Frequency: Varies

UST KERN: Underground Storage Tank Sites & Tank Listing Kern County Sites and Tanks Listing.

Date of Government Version: 02/10/2022
Date Data Arrived at EDR: 02/11/2022
Date Made Active in Reports: 05/04/2022
Number of Days to Update: 82

Source: Kern County Environment Health Services Department
Telephone: 661-862-8700
Last EDR Contact: 04/28/2022
Next Scheduled EDR Contact: 08/15/2022
Data Release Frequency: Quarterly

KINGS COUNTY:

CUPA KINGS: CUPA Facility List

A listing of sites included in the county's Certified Unified Program Agency database. California's Secretary for Environmental Protection established the unified hazardous materials and hazardous waste regulatory program as required by chapter 6.11 of the California Health and Safety Code. The Unified Program consolidates the administration, permits, inspections, and enforcement activities.

Date of Government Version: 12/03/2020
Date Data Arrived at EDR: 01/26/2021
Date Made Active in Reports: 04/14/2021
Number of Days to Update: 78

Source: Kings County Department of Public Health
Telephone: 559-584-1411
Last EDR Contact: 05/25/2022
Next Scheduled EDR Contact: 08/29/2022
Data Release Frequency: Varies

LAKE COUNTY:

GOVERNMENT RECORDS SEARCHED / DATA CURRENCY TRACKING

CUPA LAKE: CUPA Facility List Cupa facility list

Date of Government Version: 02/10/2022
Date Data Arrived at EDR: 02/11/2022
Date Made Active in Reports: 05/04/2022
Number of Days to Update: 82

Source: Lake County Environmental Health
Telephone: 707-263-1164
Last EDR Contact: 04/11/2022
Next Scheduled EDR Contact: 07/25/2022
Data Release Frequency: Varies

LASSEN COUNTY:

CUPA LASSEN: CUPA Facility List Cupa facility list

Date of Government Version: 07/31/2020
Date Data Arrived at EDR: 08/21/2020
Date Made Active in Reports: 11/09/2020
Number of Days to Update: 80

Source: Lassen County Environmental Health
Telephone: 530-251-8528
Last EDR Contact: 04/14/2022
Next Scheduled EDR Contact: 08/01/2022
Data Release Frequency: Varies

LOS ANGELES COUNTY:

AOCONCERN: Key Areas of Concerns in Los Angeles County

San Gabriel Valley areas where VOC contamination is at or above the MCL as designated by region 9 EPA office. Date of Government Version: 3/30/2009 Exide Site area is a cleanup plan of lead-impacted soil surrounding the former Exide Facility as designated by the DTSC. Date of Government Version: 7/17/2017

Date of Government Version: 03/30/2009
Date Data Arrived at EDR: 03/31/2009
Date Made Active in Reports: 10/23/2009
Number of Days to Update: 206

Source: N/A
Telephone: N/A
Last EDR Contact: 06/09/2022
Next Scheduled EDR Contact: 09/26/2022
Data Release Frequency: No Update Planned

HMS LOS ANGELES: HMS: Street Number List

Industrial Waste and Underground Storage Tank Sites.

Date of Government Version: 04/04/2022
Date Data Arrived at EDR: 04/05/2022
Date Made Active in Reports: 04/13/2022
Number of Days to Update: 8

Source: Department of Public Works
Telephone: 626-458-3517
Last EDR Contact: 04/04/2022
Next Scheduled EDR Contact: 07/18/2022
Data Release Frequency: Semi-Annually

LF LOS ANGELES: List of Solid Waste Facilities Solid Waste Facilities in Los Angeles County.

Date of Government Version: 01/10/2022
Date Data Arrived at EDR: 01/11/2022
Date Made Active in Reports: 04/04/2022
Number of Days to Update: 83

Source: La County Department of Public Works
Telephone: 818-458-5185
Last EDR Contact: 04/12/2022
Next Scheduled EDR Contact: 07/25/2022
Data Release Frequency: Varies

LF LOS ANGELES CITY: City of Los Angeles Landfills

Landfills owned and maintained by the City of Los Angeles.

Date of Government Version: 01/01/2022
Date Data Arrived at EDR: 01/21/2022
Date Made Active in Reports: 04/11/2022
Number of Days to Update: 80

Source: Engineering & Construction Division
Telephone: 213-473-7869
Last EDR Contact: 04/08/2022
Next Scheduled EDR Contact: 07/25/2022
Data Release Frequency: Varies

GOVERNMENT RECORDS SEARCHED / DATA CURRENCY TRACKING

LOS ANGELES AST: Active & Inactive AST Inventory

A listing of active & inactive above ground petroleum storage tank site locations, located in the City of Los Angeles.

Date of Government Version: 06/01/2019	Source: Los Angeles Fire Department
Date Data Arrived at EDR: 06/25/2019	Telephone: 213-978-3800
Date Made Active in Reports: 08/22/2019	Last EDR Contact: 03/23/2022
Number of Days to Update: 58	Next Scheduled EDR Contact: 07/04/2022
	Data Release Frequency: Varies

LOS ANGELES CO LF METHANE: Methane Producing Landfills

This data was created on April 30, 2012 to represent known disposal sites in Los Angeles County that may produce and emanate methane gas. The shapefile contains disposal sites within Los Angeles County that once accepted degradable refuse material. Information used to create this data was extracted from a landfill survey performed by County Engineers (Major Waste System Map, 1973) as well as historical records from CalRecycle, Regional Water Quality Control Board, and Los Angeles County Department of Public Health

Date of Government Version: 01/10/2022	Source: Los Angeles County Department of Public Works
Date Data Arrived at EDR: 01/12/2022	Telephone: 626-458-6973
Date Made Active in Reports: 04/04/2022	Last EDR Contact: 04/13/2022
Number of Days to Update: 82	Next Scheduled EDR Contact: 07/25/2022
	Data Release Frequency: No Update Planned

LOS ANGELES HM: Active & Inactive Hazardous Materials Inventory

A listing of active & inactive hazardous materials facility locations, located in the City of Los Angeles.

Date of Government Version: 04/19/2021	Source: Los Angeles Fire Department
Date Data Arrived at EDR: 06/17/2021	Telephone: 213-978-3800
Date Made Active in Reports: 06/28/2021	Last EDR Contact: 03/21/2022
Number of Days to Update: 11	Next Scheduled EDR Contact: 07/04/2022
	Data Release Frequency: Varies

LOS ANGELES UST: Active & Inactive UST Inventory

A listing of active & inactive underground storage tank site locations and underground storage tank historical sites, located in the City of Los Angeles.

Date of Government Version: 04/19/2021	Source: Los Angeles Fire Department
Date Data Arrived at EDR: 06/17/2021	Telephone: 213-978-3800
Date Made Active in Reports: 09/14/2021	Last EDR Contact: 03/21/2022
Number of Days to Update: 89	Next Scheduled EDR Contact: 07/04/2022
	Data Release Frequency: Varies

SITE MIT LOS ANGELES: Site Mitigation List

Industrial sites that have had some sort of spill or complaint.

Date of Government Version: 05/26/2021	Source: Community Health Services
Date Data Arrived at EDR: 07/09/2021	Telephone: 323-890-7806
Date Made Active in Reports: 09/29/2021	Last EDR Contact: 04/14/2022
Number of Days to Update: 82	Next Scheduled EDR Contact: 07/25/2022
	Data Release Frequency: Annually

UST EL SEGUNDO: City of El Segundo Underground Storage Tank

Underground storage tank sites located in El Segundo city.

Date of Government Version: 01/21/2017	Source: City of El Segundo Fire Department
Date Data Arrived at EDR: 04/19/2017	Telephone: 310-524-2236
Date Made Active in Reports: 05/10/2017	Last EDR Contact: 04/08/2022
Number of Days to Update: 21	Next Scheduled EDR Contact: 07/25/2022
	Data Release Frequency: No Update Planned

GOVERNMENT RECORDS SEARCHED / DATA CURRENCY TRACKING

UST LONG BEACH: City of Long Beach Underground Storage Tank
Underground storage tank sites located in the city of Long Beach.

Date of Government Version: 04/22/2019	Source: City of Long Beach Fire Department
Date Data Arrived at EDR: 04/23/2019	Telephone: 562-570-2563
Date Made Active in Reports: 06/27/2019	Last EDR Contact: 04/14/2022
Number of Days to Update: 65	Next Scheduled EDR Contact: 08/01/2022
	Data Release Frequency: Varies

UST TORRANCE: City of Torrance Underground Storage Tank
Underground storage tank sites located in the city of Torrance.

Date of Government Version: 02/02/2021	Source: City of Torrance Fire Department
Date Data Arrived at EDR: 04/28/2021	Telephone: 310-618-2973
Date Made Active in Reports: 07/13/2021	Last EDR Contact: 04/18/2022
Number of Days to Update: 76	Next Scheduled EDR Contact: 08/01/2022
	Data Release Frequency: Semi-Annually

MADERA COUNTY:

CUPA MADERA: CUPA Facility List

A listing of sites included in the county's Certified Unified Program Agency database. California's Secretary for Environmental Protection established the unified hazardous materials and hazardous waste regulatory program as required by chapter 6.11 of the California Health and Safety Code. The Unified Program consolidates the administration, permits, inspections, and enforcement activities.

Date of Government Version: 08/10/2020	Source: Madera County Environmental Health
Date Data Arrived at EDR: 08/12/2020	Telephone: 559-675-7823
Date Made Active in Reports: 10/23/2020	Last EDR Contact: 05/12/2022
Number of Days to Update: 72	Next Scheduled EDR Contact: 08/29/2022
	Data Release Frequency: Varies

MARIN COUNTY:

UST MARIN: Underground Storage Tank Sites
Currently permitted USTs in Marin County.

Date of Government Version: 09/26/2018	Source: Public Works Department Waste Management
Date Data Arrived at EDR: 10/04/2018	Telephone: 415-473-6647
Date Made Active in Reports: 11/02/2018	Last EDR Contact: 03/23/2022
Number of Days to Update: 29	Next Scheduled EDR Contact: 07/11/2022
	Data Release Frequency: Semi-Annually

MENDOCINO COUNTY:

UST MENDOCINO: Mendocino County UST Database
A listing of underground storage tank locations in Mendocino County.

Date of Government Version: 09/22/2021	Source: Department of Public Health
Date Data Arrived at EDR: 11/18/2021	Telephone: 707-463-4466
Date Made Active in Reports: 11/22/2021	Last EDR Contact: 05/19/2022
Number of Days to Update: 4	Next Scheduled EDR Contact: 09/05/2022
	Data Release Frequency: Annually

MERCED COUNTY:

GOVERNMENT RECORDS SEARCHED / DATA CURRENCY TRACKING

CUPA MERCED: CUPA Facility List CUPA facility list.

Date of Government Version: 02/15/2022
Date Data Arrived at EDR: 02/17/2022
Date Made Active in Reports: 05/11/2022
Number of Days to Update: 83

Source: Merced County Environmental Health
Telephone: 209-381-1094
Last EDR Contact: 06/09/2022
Next Scheduled EDR Contact: 08/29/2022
Data Release Frequency: Varies

MONO COUNTY:

CUPA MONO: CUPA Facility List CUPA Facility List

Date of Government Version: 02/22/2021
Date Data Arrived at EDR: 03/02/2021
Date Made Active in Reports: 05/19/2021
Number of Days to Update: 78

Source: Mono County Health Department
Telephone: 760-932-5580
Last EDR Contact: 05/19/2022
Next Scheduled EDR Contact: 09/05/2022
Data Release Frequency: Varies

MONTEREY COUNTY:

CUPA MONTEREY: CUPA Facility Listing CUPA Program listing from the Environmental Health Division.

Date of Government Version: 10/04/2021
Date Data Arrived at EDR: 10/06/2021
Date Made Active in Reports: 12/29/2021
Number of Days to Update: 84

Source: Monterey County Health Department
Telephone: 831-796-1297
Last EDR Contact: 04/04/2022
Next Scheduled EDR Contact: 07/11/2022
Data Release Frequency: Varies

NAPA COUNTY:

LUST NAPA: Sites With Reported Contamination A listing of leaking underground storage tank sites located in Napa county.

Date of Government Version: 01/09/2017
Date Data Arrived at EDR: 01/11/2017
Date Made Active in Reports: 03/02/2017
Number of Days to Update: 50

Source: Napa County Department of Environmental Management
Telephone: 707-253-4269
Last EDR Contact: 05/19/2022
Next Scheduled EDR Contact: 09/05/2022
Data Release Frequency: No Update Planned

UST NAPA: Closed and Operating Underground Storage Tank Sites Underground storage tank sites located in Napa county.

Date of Government Version: 09/05/2019
Date Data Arrived at EDR: 09/09/2019
Date Made Active in Reports: 10/31/2019
Number of Days to Update: 52

Source: Napa County Department of Environmental Management
Telephone: 707-253-4269
Last EDR Contact: 05/19/2022
Next Scheduled EDR Contact: 09/05/2022
Data Release Frequency: No Update Planned

NEVADA COUNTY:

CUPA NEVADA: CUPA Facility List CUPA facility list.

GOVERNMENT RECORDS SEARCHED / DATA CURRENCY TRACKING

Date of Government Version: 01/25/2022
Date Data Arrived at EDR: 01/26/2022
Date Made Active in Reports: 04/14/2022
Number of Days to Update: 78

Source: Community Development Agency
Telephone: 530-265-1467
Last EDR Contact: 04/21/2022
Next Scheduled EDR Contact: 08/08/2022
Data Release Frequency: Varies

ORANGE COUNTY:

IND_SITE ORANGE: List of Industrial Site Cleanups
Petroleum and non-petroleum spills.

Date of Government Version: 01/14/2022
Date Data Arrived at EDR: 02/03/2022
Date Made Active in Reports: 04/14/2022
Number of Days to Update: 70

Source: Health Care Agency
Telephone: 714-834-3446
Last EDR Contact: 05/02/2022
Next Scheduled EDR Contact: 08/15/2022
Data Release Frequency: Annually

LUST ORANGE: List of Underground Storage Tank Cleanups
Orange County Underground Storage Tank Cleanups (LUST).

Date of Government Version: 01/14/2022
Date Data Arrived at EDR: 02/04/2022
Date Made Active in Reports: 05/02/2022
Number of Days to Update: 87

Source: Health Care Agency
Telephone: 714-834-3446
Last EDR Contact: 05/02/2022
Next Scheduled EDR Contact: 08/15/2022
Data Release Frequency: Quarterly

UST ORANGE: List of Underground Storage Tank Facilities
Orange County Underground Storage Tank Facilities (UST).

Date of Government Version: 01/14/2022
Date Data Arrived at EDR: 02/01/2022
Date Made Active in Reports: 04/18/2022
Number of Days to Update: 76

Source: Health Care Agency
Telephone: 714-834-3446
Last EDR Contact: 05/03/2022
Next Scheduled EDR Contact: 08/15/2022
Data Release Frequency: Quarterly

PLACER COUNTY:

MS PLACER: Master List of Facilities
List includes aboveground tanks, underground tanks and cleanup sites.

Date of Government Version: 05/25/2022
Date Data Arrived at EDR: 05/26/2022
Date Made Active in Reports: 06/01/2022
Number of Days to Update: 6

Source: Placer County Health and Human Services
Telephone: 530-745-2363
Last EDR Contact: 05/25/2022
Next Scheduled EDR Contact: 09/12/2022
Data Release Frequency: Semi-Annually

PLUMAS COUNTY:

CUPA PLUMAS: CUPA Facility List
Plumas County CUPA Program facilities.

Date of Government Version: 03/31/2019
Date Data Arrived at EDR: 04/23/2019
Date Made Active in Reports: 06/26/2019
Number of Days to Update: 64

Source: Plumas County Environmental Health
Telephone: 530-283-6355
Last EDR Contact: 04/14/2022
Next Scheduled EDR Contact: 08/01/2022
Data Release Frequency: Varies

RIVERSIDE COUNTY:

GOVERNMENT RECORDS SEARCHED / DATA CURRENCY TRACKING

LUST RIVERSIDE: Listing of Underground Tank Cleanup Sites

Riverside County Underground Storage Tank Cleanup Sites (LUST).

Date of Government Version: 03/31/2022
Date Data Arrived at EDR: 03/31/2022
Date Made Active in Reports: 04/08/2022
Number of Days to Update: 8

Source: Department of Environmental Health
Telephone: 951-358-5055
Last EDR Contact: 06/09/2022
Next Scheduled EDR Contact: 09/26/2022
Data Release Frequency: Quarterly

UST RIVERSIDE: Underground Storage Tank Tank List

Underground storage tank sites located in Riverside county.

Date of Government Version: 03/31/2022
Date Data Arrived at EDR: 03/31/2022
Date Made Active in Reports: 04/08/2022
Number of Days to Update: 8

Source: Department of Environmental Health
Telephone: 951-358-5055
Last EDR Contact: 06/09/2022
Next Scheduled EDR Contact: 09/26/2022
Data Release Frequency: Quarterly

SACRAMENTO COUNTY:

CS SACRAMENTO: Toxic Site Clean-Up List

List of sites where unauthorized releases of potentially hazardous materials have occurred.

Date of Government Version: 06/18/2021
Date Data Arrived at EDR: 09/28/2021
Date Made Active in Reports: 12/14/2021
Number of Days to Update: 77

Source: Sacramento County Environmental Management
Telephone: 916-875-8406
Last EDR Contact: 03/31/2022
Next Scheduled EDR Contact: 07/11/2022
Data Release Frequency: Quarterly

ML SACRAMENTO: Master Hazardous Materials Facility List

Any business that has hazardous materials on site - hazardous material storage sites, underground storage tanks, waste generators.

Date of Government Version: 08/02/2021
Date Data Arrived at EDR: 08/04/2021
Date Made Active in Reports: 11/02/2021
Number of Days to Update: 90

Source: Sacramento County Environmental Management
Telephone: 916-875-8406
Last EDR Contact: 03/31/2022
Next Scheduled EDR Contact: 07/11/2022
Data Release Frequency: Quarterly

SAN BENITO COUNTY:

CUPA SAN BENITO: CUPA Facility List

Cupa facility list

Date of Government Version: 04/29/2022
Date Data Arrived at EDR: 04/29/2022
Date Made Active in Reports: 05/05/2022
Number of Days to Update: 6

Source: San Benito County Environmental Health
Telephone: N/A
Last EDR Contact: 04/28/2022
Next Scheduled EDR Contact: 08/15/2022
Data Release Frequency: Varies

SAN BERNARDINO COUNTY:

PERMITS SAN BERNARDINO: Hazardous Material Permits

This listing includes underground storage tanks, medical waste handlers/generators, hazardous materials handlers, hazardous waste generators, and waste oil generators/handlers.

GOVERNMENT RECORDS SEARCHED / DATA CURRENCY TRACKING

Date of Government Version: 05/12/2022
Date Data Arrived at EDR: 05/12/2022
Date Made Active in Reports: 05/18/2022
Number of Days to Update: 6

Source: San Bernardino County Fire Department Hazardous Materials Division
Telephone: 909-387-3041
Last EDR Contact: 04/28/2022
Next Scheduled EDR Contact: 08/15/2022
Data Release Frequency: Quarterly

SAN DIEGO COUNTY:

HMMD SAN DIEGO: Hazardous Materials Management Division Database

The database includes: HE58 - This report contains the business name, site address, business phone number, establishment 'H' permit number, type of permit, and the business status. HE17 - In addition to providing the same information provided in the HE58 listing, HE17 provides inspection dates, violations received by the establishment, hazardous waste generated, the quantity, method of storage, treatment/disposal of waste and the hauler, and information on underground storage tanks. Unauthorized Release List - Includes a summary of environmental contamination cases in San Diego County (underground tank cases, non-tank cases, groundwater contamination, and soil contamination are included.)

Date of Government Version: 02/28/2022
Date Data Arrived at EDR: 02/28/2022
Date Made Active in Reports: 05/25/2022
Number of Days to Update: 86

Source: Hazardous Materials Management Division
Telephone: 619-338-2268
Last EDR Contact: 05/31/2022
Next Scheduled EDR Contact: 09/12/2022
Data Release Frequency: Quarterly

LF SAN DIEGO: Solid Waste Facilities

San Diego County Solid Waste Facilities.

Date of Government Version: 10/27/2021
Date Data Arrived at EDR: 03/04/2022
Date Made Active in Reports: 05/31/2022
Number of Days to Update: 88

Source: Department of Health Services
Telephone: 619-338-2209
Last EDR Contact: 04/14/2022
Next Scheduled EDR Contact: 08/01/2022
Data Release Frequency: Varies

SAN DIEGO CO LOP: Local Oversight Program Listing

A listing of all LOP release sites that are or were under the County of San Diego's jurisdiction. Included are closed or transferred cases, open cases, and cases that did not have a case type indicated. The cases without a case type are mostly complaints; however, some of them could be LOP cases.

Date of Government Version: 07/22/2021
Date Data Arrived at EDR: 10/19/2021
Date Made Active in Reports: 01/13/2022
Number of Days to Update: 86

Source: Department of Environmental Health
Telephone: 858-505-6874
Last EDR Contact: 04/18/2022
Next Scheduled EDR Contact: 08/01/2022
Data Release Frequency: Varies

SAN DIEGO CO SAM: Environmental Case Listing

The listing contains all underground tank release cases and projects pertaining to properties contaminated with hazardous substances that are actively under review by the Site Assessment and Mitigation Program.

Date of Government Version: 03/23/2010
Date Data Arrived at EDR: 06/15/2010
Date Made Active in Reports: 07/09/2010
Number of Days to Update: 24

Source: San Diego County Department of Environmental Health
Telephone: 619-338-2371
Last EDR Contact: 05/25/2022
Next Scheduled EDR Contact: 09/12/2022
Data Release Frequency: No Update Planned

SAN FRANCISCO COUNTY:

CUPA SAN FRANCISCO CO: CUPA Facility Listing
Cupa facilities

GOVERNMENT RECORDS SEARCHED / DATA CURRENCY TRACKING

Date of Government Version: 02/03/2022
Date Data Arrived at EDR: 02/04/2022
Date Made Active in Reports: 02/11/2022
Number of Days to Update: 7

Source: San Francisco County Department of Environmental Health
Telephone: 415-252-3896
Last EDR Contact: 04/28/2022
Next Scheduled EDR Contact: 08/15/2022
Data Release Frequency: Varies

LUST SAN FRANCISCO: Local Oversight Facilities

A listing of leaking underground storage tank sites located in San Francisco county.

Date of Government Version: 09/19/2008
Date Data Arrived at EDR: 09/19/2008
Date Made Active in Reports: 09/29/2008
Number of Days to Update: 10

Source: Department Of Public Health San Francisco County
Telephone: 415-252-3920
Last EDR Contact: 04/28/2022
Next Scheduled EDR Contact: 08/15/2022
Data Release Frequency: No Update Planned

UST SAN FRANCISCO: Underground Storage Tank Information

Underground storage tank sites located in San Francisco county.

Date of Government Version: 02/03/2022
Date Data Arrived at EDR: 02/04/2022
Date Made Active in Reports: 05/02/2022
Number of Days to Update: 87

Source: Department of Public Health
Telephone: 415-252-3920
Last EDR Contact: 04/28/2022
Next Scheduled EDR Contact: 08/15/2022
Data Release Frequency: Quarterly

SAN FRANCISCO COUNTY:

SAN FRANCISCO MAHER: Maher Ordinance Property Listing

a listing of properties that fall within a Maher Ordinance, for all of San Francisco

Date of Government Version: 01/18/2022
Date Data Arrived at EDR: 01/20/2022
Date Made Active in Reports: 04/27/2022
Number of Days to Update: 97

Source: San Francisco Planning
Telephone: 628-652-7483
Last EDR Contact: 05/06/2022
Next Scheduled EDR Contact: 08/01/2022
Data Release Frequency: Varies

SAN JOAQUIN COUNTY:

UST SAN JOAQUIN: San Joaquin Co. UST

A listing of underground storage tank locations in San Joaquin county.

Date of Government Version: 06/22/2018
Date Data Arrived at EDR: 06/26/2018
Date Made Active in Reports: 07/11/2018
Number of Days to Update: 15

Source: Environmental Health Department
Telephone: N/A
Last EDR Contact: 06/09/2022
Next Scheduled EDR Contact: 09/26/2022
Data Release Frequency: Semi-Annually

SAN LUIS OBISPO COUNTY:

CUPA SAN LUIS OBISPO: CUPA Facility List

Cupa Facility List.

Date of Government Version: 02/15/2022
Date Data Arrived at EDR: 02/16/2022
Date Made Active in Reports: 05/13/2022
Number of Days to Update: 86

Source: San Luis Obispo County Public Health Department
Telephone: 805-781-5596
Last EDR Contact: 05/12/2022
Next Scheduled EDR Contact: 08/29/2022
Data Release Frequency: Varies

SAN MATEO COUNTY:

GOVERNMENT RECORDS SEARCHED / DATA CURRENCY TRACKING

BI SAN MATEO: Business Inventory

List includes Hazardous Materials Business Plan, hazardous waste generators, and underground storage tanks.

Date of Government Version: 02/20/2020
Date Data Arrived at EDR: 02/20/2020
Date Made Active in Reports: 04/24/2020
Number of Days to Update: 64

Source: San Mateo County Environmental Health Services Division
Telephone: 650-363-1921
Last EDR Contact: 06/10/2022
Next Scheduled EDR Contact: 09/19/2022
Data Release Frequency: Annually

LUST SAN MATEO: Fuel Leak List

A listing of leaking underground storage tank sites located in San Mateo county.

Date of Government Version: 03/29/2019
Date Data Arrived at EDR: 03/29/2019
Date Made Active in Reports: 05/29/2019
Number of Days to Update: 61

Source: San Mateo County Environmental Health Services Division
Telephone: 650-363-1921
Last EDR Contact: 06/02/2022
Next Scheduled EDR Contact: 09/19/2022
Data Release Frequency: Semi-Annually

SANTA BARBARA COUNTY:

CUPA SANTA BARBARA: CUPA Facility Listing

CUPA Program Listing from the Environmental Health Services division.

Date of Government Version: 09/08/2011
Date Data Arrived at EDR: 09/09/2011
Date Made Active in Reports: 10/07/2011
Number of Days to Update: 28

Source: Santa Barbara County Public Health Department
Telephone: 805-686-8167
Last EDR Contact: 05/12/2022
Next Scheduled EDR Contact: 08/29/2022
Data Release Frequency: No Update Planned

SANTA CLARA COUNTY:

CUPA SANTA CLARA: Cupa Facility List

Cupa facility list

Date of Government Version: 02/14/2022
Date Data Arrived at EDR: 02/16/2022
Date Made Active in Reports: 05/12/2022
Number of Days to Update: 85

Source: Department of Environmental Health
Telephone: 408-918-1973
Last EDR Contact: 05/12/2022
Next Scheduled EDR Contact: 08/29/2022
Data Release Frequency: Varies

HIST LUST SANTA CLARA: HIST LUST - Fuel Leak Site Activity Report

A listing of open and closed leaking underground storage tanks. This listing is no longer updated by the county. Leaking underground storage tanks are now handled by the Department of Environmental Health.

Date of Government Version: 03/29/2005
Date Data Arrived at EDR: 03/30/2005
Date Made Active in Reports: 04/21/2005
Number of Days to Update: 22

Source: Santa Clara Valley Water District
Telephone: 408-265-2600
Last EDR Contact: 03/23/2009
Next Scheduled EDR Contact: 06/22/2009
Data Release Frequency: No Update Planned

LUST SANTA CLARA: LOP Listing

A listing of leaking underground storage tanks located in Santa Clara county.

Date of Government Version: 03/03/2014
Date Data Arrived at EDR: 03/05/2014
Date Made Active in Reports: 03/18/2014
Number of Days to Update: 13

Source: Department of Environmental Health
Telephone: 408-918-3417
Last EDR Contact: 05/19/2022
Next Scheduled EDR Contact: 09/05/2022
Data Release Frequency: No Update Planned

GOVERNMENT RECORDS SEARCHED / DATA CURRENCY TRACKING

SAN JOSE HAZMAT: Hazardous Material Facilities

Hazardous material facilities, including underground storage tank sites.

Date of Government Version: 11/03/2020
Date Data Arrived at EDR: 11/05/2020
Date Made Active in Reports: 01/26/2021
Number of Days to Update: 82

Source: City of San Jose Fire Department
Telephone: 408-535-7694
Last EDR Contact: 04/28/2022
Next Scheduled EDR Contact: 08/15/2022
Data Release Frequency: Annually

SANTA CRUZ COUNTY:

CUPA SANTA CRUZ: CUPA Facility List CUPA facility listing.

Date of Government Version: 01/21/2017
Date Data Arrived at EDR: 02/22/2017
Date Made Active in Reports: 05/23/2017
Number of Days to Update: 90

Source: Santa Cruz County Environmental Health
Telephone: 831-464-2761
Last EDR Contact: 05/12/2022
Next Scheduled EDR Contact: 08/29/2022
Data Release Frequency: Varies

SHASTA COUNTY:

CUPA SHASTA: CUPA Facility List Cupa Facility List.

Date of Government Version: 06/15/2017
Date Data Arrived at EDR: 06/19/2017
Date Made Active in Reports: 08/09/2017
Number of Days to Update: 51

Source: Shasta County Department of Resource Management
Telephone: 530-225-5789
Last EDR Contact: 05/12/2022
Next Scheduled EDR Contact: 08/29/2022
Data Release Frequency: Varies

SOLANO COUNTY:

LUST SOLANO: Leaking Underground Storage Tanks

A listing of leaking underground storage tank sites located in Solano county.

Date of Government Version: 06/04/2019
Date Data Arrived at EDR: 06/06/2019
Date Made Active in Reports: 08/13/2019
Number of Days to Update: 68

Source: Solano County Department of Environmental Management
Telephone: 707-784-6770
Last EDR Contact: 05/25/2022
Next Scheduled EDR Contact: 09/12/2022
Data Release Frequency: Quarterly

UST SOLANO: Underground Storage Tanks

Underground storage tank sites located in Solano county.

Date of Government Version: 09/15/2021
Date Data Arrived at EDR: 09/16/2021
Date Made Active in Reports: 12/09/2021
Number of Days to Update: 84

Source: Solano County Department of Environmental Management
Telephone: 707-784-6770
Last EDR Contact: 05/25/2022
Next Scheduled EDR Contact: 09/12/2022
Data Release Frequency: Quarterly

SONOMA COUNTY:

CUPA SONOMA: Cupa Facility List Cupa Facility list

GOVERNMENT RECORDS SEARCHED / DATA CURRENCY TRACKING

Date of Government Version: 07/02/2021
Date Data Arrived at EDR: 07/06/2021
Date Made Active in Reports: 07/14/2021
Number of Days to Update: 8

Source: County of Sonoma Fire & Emergency Services Department
Telephone: 707-565-1174
Last EDR Contact: 03/16/2022
Next Scheduled EDR Contact: 07/04/2022
Data Release Frequency: Varies

LUST SONOMA: Leaking Underground Storage Tank Sites

A listing of leaking underground storage tank sites located in Sonoma county.

Date of Government Version: 06/30/2021
Date Data Arrived at EDR: 06/30/2021
Date Made Active in Reports: 09/24/2021
Number of Days to Update: 86

Source: Department of Health Services
Telephone: 707-565-6565
Last EDR Contact: 03/16/2022
Next Scheduled EDR Contact: 07/04/2022
Data Release Frequency: Quarterly

STANISLAUS COUNTY:

CUPA STANISLAUS: CUPA Facility List

Cupa facility list

Date of Government Version: 02/08/2022
Date Data Arrived at EDR: 02/10/2022
Date Made Active in Reports: 05/04/2022
Number of Days to Update: 83

Source: Stanislaus County Department of Environmental Protection
Telephone: 209-525-6751
Last EDR Contact: 04/11/2022
Next Scheduled EDR Contact: 07/25/2022
Data Release Frequency: Varies

SUTTER COUNTY:

UST SUTTER: Underground Storage Tanks

Underground storage tank sites located in Sutter county.

Date of Government Version: 11/23/2021
Date Data Arrived at EDR: 11/29/2021
Date Made Active in Reports: 02/11/2022
Number of Days to Update: 74

Source: Sutter County Environmental Health Services
Telephone: 530-822-7500
Last EDR Contact: 05/25/2022
Next Scheduled EDR Contact: 09/12/2022
Data Release Frequency: Semi-Annually

TEHAMA COUNTY:

CUPA TEHAMA: CUPA Facility List

Cupa facilities

Date of Government Version: 01/13/2021
Date Data Arrived at EDR: 01/14/2021
Date Made Active in Reports: 04/06/2021
Number of Days to Update: 82

Source: Tehama County Department of Environmental Health
Telephone: 530-527-8020
Last EDR Contact: 04/28/2022
Next Scheduled EDR Contact: 08/15/2022
Data Release Frequency: Varies

TRINITY COUNTY:

CUPA TRINITY: CUPA Facility List

Cupa facility list

Date of Government Version: 01/13/2022
Date Data Arrived at EDR: 01/14/2022
Date Made Active in Reports: 04/06/2022
Number of Days to Update: 82

Source: Department of Toxic Substances Control
Telephone: 760-352-0381
Last EDR Contact: 04/18/2022
Next Scheduled EDR Contact: 08/01/2022
Data Release Frequency: Varies

TULARE COUNTY:

GOVERNMENT RECORDS SEARCHED / DATA CURRENCY TRACKING

CUPA TULARE: CUPA Facility List Cupa program facilities

Date of Government Version: 04/26/2021
Date Data Arrived at EDR: 04/28/2021
Date Made Active in Reports: 07/13/2021
Number of Days to Update: 76

Source: Tulare County Environmental Health Services Division
Telephone: 559-624-7400
Last EDR Contact: 04/14/2022
Next Scheduled EDR Contact: 08/15/2022
Data Release Frequency: Varies

TUOLUMNE COUNTY:

CUPA TUOLUMNE: CUPA Facility List Cupa facility list

Date of Government Version: 04/23/2018
Date Data Arrived at EDR: 04/25/2018
Date Made Active in Reports: 06/25/2018
Number of Days to Update: 61

Source: Divison of Environmental Health
Telephone: 209-533-5633
Last EDR Contact: 04/14/2022
Next Scheduled EDR Contact: 08/01/2022
Data Release Frequency: Varies

VENTURA COUNTY:

BWT VENTURA: Business Plan, Hazardous Waste Producers, and Operating Underground Tanks

The BWT list indicates by site address whether the Environmental Health Division has Business Plan (B), Waste Producer (W), and/or Underground Tank (T) information.

Date of Government Version: 12/27/2021
Date Data Arrived at EDR: 01/20/2022
Date Made Active in Reports: 04/08/2022
Number of Days to Update: 78

Source: Ventura County Environmental Health Division
Telephone: 805-654-2813
Last EDR Contact: 04/18/2022
Next Scheduled EDR Contact: 08/01/2022
Data Release Frequency: Quarterly

LF VENTURA: Inventory of Illegal Abandoned and Inactive Sites

Ventura County Inventory of Closed, Illegal Abandoned, and Inactive Sites.

Date of Government Version: 12/01/2011
Date Data Arrived at EDR: 12/01/2011
Date Made Active in Reports: 01/19/2012
Number of Days to Update: 49

Source: Environmental Health Division
Telephone: 805-654-2813
Last EDR Contact: 03/23/2022
Next Scheduled EDR Contact: 07/11/2022
Data Release Frequency: No Update Planned

LUST VENTURA: Listing of Underground Tank Cleanup Sites

Ventura County Underground Storage Tank Cleanup Sites (LUST).

Date of Government Version: 05/29/2008
Date Data Arrived at EDR: 06/24/2008
Date Made Active in Reports: 07/31/2008
Number of Days to Update: 37

Source: Environmental Health Division
Telephone: 805-654-2813
Last EDR Contact: 05/04/2022
Next Scheduled EDR Contact: 08/22/2022
Data Release Frequency: No Update Planned

MED WASTE VENTURA: Medical Waste Program List

To protect public health and safety and the environment from potential exposure to disease causing agents, the Environmental Health Division Medical Waste Program regulates the generation, handling, storage, treatment and disposal of medical waste throughout the County.

Date of Government Version: 12/27/2021
Date Data Arrived at EDR: 01/20/2022
Date Made Active in Reports: 04/11/2022
Number of Days to Update: 81

Source: Ventura County Resource Management Agency
Telephone: 805-654-2813
Last EDR Contact: 04/18/2022
Next Scheduled EDR Contact: 08/01/2022
Data Release Frequency: Quarterly

GOVERNMENT RECORDS SEARCHED / DATA CURRENCY TRACKING

UST VENTURA: Underground Tank Closed Sites List

Ventura County Operating Underground Storage Tank Sites (UST)/Underground Tank Closed Sites List.

Date of Government Version: 02/28/2022	Source: Environmental Health Division
Date Data Arrived at EDR: 03/08/2022	Telephone: 805-654-2813
Date Made Active in Reports: 06/02/2022	Last EDR Contact: 06/07/2022
Number of Days to Update: 86	Next Scheduled EDR Contact: 09/19/2022
	Data Release Frequency: Quarterly

YOLO COUNTY:

UST YOLO: Underground Storage Tank Comprehensive Facility Report

Underground storage tank sites located in Yolo county.

Date of Government Version: 12/27/2021	Source: Yolo County Department of Health
Date Data Arrived at EDR: 01/04/2022	Telephone: 530-666-8646
Date Made Active in Reports: 03/18/2022	Last EDR Contact: 03/24/2022
Number of Days to Update: 73	Next Scheduled EDR Contact: 07/11/2022
	Data Release Frequency: Annually

YUBA COUNTY:

CUPA YUBA: CUPA Facility List

CUPA facility listing for Yuba County.

Date of Government Version: 01/26/2022	Source: Yuba County Environmental Health Department
Date Data Arrived at EDR: 01/27/2022	Telephone: 530-749-7523
Date Made Active in Reports: 04/14/2022	Last EDR Contact: 04/21/2022
Number of Days to Update: 77	Next Scheduled EDR Contact: 08/08/2022
	Data Release Frequency: Varies

OTHER DATABASE(S)

Depending on the geographic area covered by this report, the data provided in these specialty databases may or may not be complete. For example, the existence of wetlands information data in a specific report does not mean that all wetlands in the area covered by the report are included. Moreover, the absence of any reported wetlands information does not necessarily mean that wetlands do not exist in the area covered by the report.

CT MANIFEST: Hazardous Waste Manifest Data

Facility and manifest data. Manifest is a document that lists and tracks hazardous waste from the generator through transporters to a tsd facility.

Date of Government Version: 12/03/2021	Source: Department of Energy & Environmental Protection
Date Data Arrived at EDR: 02/11/2022	Telephone: 860-424-3375
Date Made Active in Reports: 05/06/2022	Last EDR Contact: 05/09/2022
Number of Days to Update: 84	Next Scheduled EDR Contact: 08/22/2022
	Data Release Frequency: No Update Planned

NJ MANIFEST: Manifest Information

Hazardous waste manifest information.

Date of Government Version: 12/31/2018	Source: Department of Environmental Protection
Date Data Arrived at EDR: 04/10/2019	Telephone: N/A
Date Made Active in Reports: 05/16/2019	Last EDR Contact: 04/07/2022
Number of Days to Update: 36	Next Scheduled EDR Contact: 07/18/2022
	Data Release Frequency: Annually

GOVERNMENT RECORDS SEARCHED / DATA CURRENCY TRACKING

NY MANIFEST: Facility and Manifest Data

Manifest is a document that lists and tracks hazardous waste from the generator through transporters to a TSD facility.

Date of Government Version: 01/01/2019
Date Data Arrived at EDR: 10/29/2021
Date Made Active in Reports: 01/19/2022
Number of Days to Update: 82

Source: Department of Environmental Conservation
Telephone: 518-402-8651
Last EDR Contact: 04/28/2022
Next Scheduled EDR Contact: 08/08/2022
Data Release Frequency: Quarterly

PA MANIFEST: Manifest Information

Hazardous waste manifest information.

Date of Government Version: 06/30/2018
Date Data Arrived at EDR: 07/19/2019
Date Made Active in Reports: 09/10/2019
Number of Days to Update: 53

Source: Department of Environmental Protection
Telephone: 717-783-8990
Last EDR Contact: 04/08/2022
Next Scheduled EDR Contact: 07/25/2022
Data Release Frequency: Annually

RI MANIFEST: Manifest information

Hazardous waste manifest information

Date of Government Version: 12/31/2018
Date Data Arrived at EDR: 11/30/2021
Date Made Active in Reports: 02/18/2022
Number of Days to Update: 80

Source: Department of Environmental Management
Telephone: 401-222-2797
Last EDR Contact: 05/16/2022
Next Scheduled EDR Contact: 08/29/2022
Data Release Frequency: Annually

WI MANIFEST: Manifest Information

Hazardous waste manifest information.

Date of Government Version: 05/31/2018
Date Data Arrived at EDR: 06/19/2019
Date Made Active in Reports: 09/03/2019
Number of Days to Update: 76

Source: Department of Natural Resources
Telephone: N/A
Last EDR Contact: 06/03/2022
Next Scheduled EDR Contact: 09/19/2022
Data Release Frequency: Annually

Oil/Gas Pipelines

Source: Endeavor Business Media

Petroleum Bundle (Crude Oil, Refined Products, Petrochemicals, Gas Liquids (LPG/NGL), and Specialty Gases (Miscellaneous)) N = Natural Gas Bundle (Natural Gas, Gas Liquids (LPG/NGL), and Specialty Gases (Miscellaneous)). This map includes information copyrighted by Endeavor Business Media. This information is provided on a best effort basis and Endeavor Business Media does not guarantee its accuracy nor warrant its fitness for any particular purpose. Such information has been reprinted with the permission of Endeavor Business Media.

Electric Power Transmission Line Data

Source: Endeavor Business Media

This map includes information copyrighted by Endeavor Business Media. This information is provided on a best effort basis and Endeavor Business Media does not guarantee its accuracy nor warrant its fitness for any particular purpose. Such information has been reprinted with the permission of Endeavor Business Media.

Sensitive Receptors: There are individuals deemed sensitive receptors due to their fragile immune systems and special sensitivity to environmental discharges. These sensitive receptors typically include the elderly, the sick, and children. While the location of all sensitive receptors cannot be determined, EDR indicates those buildings and facilities - schools, daycares, hospitals, medical centers, and nursing homes - where individuals who are sensitive receptors are likely to be located.

AHA Hospitals:

Source: American Hospital Association, Inc.
Telephone: 312-280-5991

The database includes a listing of hospitals based on the American Hospital Association's annual survey of hospitals.

Medical Centers: Provider of Services Listing

Source: Centers for Medicare & Medicaid Services
Telephone: 410-786-3000

A listing of hospitals with Medicare provider number, produced by Centers of Medicare & Medicaid Services, a federal agency within the U.S. Department of Health and Human Services.

GOVERNMENT RECORDS SEARCHED / DATA CURRENCY TRACKING

Nursing Homes

Source: National Institutes of Health

Telephone: 301-594-6248

Information on Medicare and Medicaid certified nursing homes in the United States.

Public Schools

Source: National Center for Education Statistics

Telephone: 202-502-7300

The National Center for Education Statistics' primary database on elementary and secondary public education in the United States. It is a comprehensive, annual, national statistical database of all public elementary and secondary schools and school districts, which contains data that are comparable across all states.

Private Schools

Source: National Center for Education Statistics

Telephone: 202-502-7300

The National Center for Education Statistics' primary database on private school locations in the United States.

Daycare Centers: Licensed Facilities

Source: Department of Social Services

Telephone: 916-657-4041

Flood Zone Data: This data was obtained from the Federal Emergency Management Agency (FEMA). It depicts 100-year and 500-year flood zones as defined by FEMA. It includes the National Flood Hazard Layer (NFHL) which incorporates Flood Insurance Rate Map (FIRM) data and Q3 data from FEMA in areas not covered by NFHL.

Source: FEMA

Telephone: 877-336-2627

Date of Government Version: 2003, 2015

NWI: National Wetlands Inventory. This data, available in select counties across the country, was obtained by EDR in 2002, 2005 and 2010 from the U.S. Fish and Wildlife Service.

State Wetlands Data: Wetland Inventory

Source: Department of Fish and Wildlife

Telephone: 916-445-0411

Current USGS 7.5 Minute Topographic Map

Source: U.S. Geological Survey

STREET AND ADDRESS INFORMATION

Â© 2015 TomTom North America, Inc. All rights reserved. This material is proprietary and the subject of copyright protection and other intellectual property rights owned by or licensed to Tele Atlas North America, Inc. The use of this material is subject to the terms of a license agreement. You will be held liable for any unauthorized copying or disclosure of this material.

GEOCHECK® - PHYSICAL SETTING SOURCE ADDENDUM

TARGET PROPERTY ADDRESS

JDA WOODLAND HILLS
21101 VENTURA BOULEVARD
WOODLAND HILLS, CA 91367

TARGET PROPERTY COORDINATES

Latitude (North):	34.168176 - 34° 10' 5.43"
Longitude (West):	118.592999 - 118° 35' 34.80"
Universal Transverse Mercator:	Zone 11
UTM X (Meters):	353170.2
UTM Y (Meters):	3781754.8
Elevation:	896 ft. above sea level

USGS TOPOGRAPHIC MAP

Target Property Map:	11998254 CANOGA PARK, CA
Version Date:	2018

EDR's GeoCheck Physical Setting Source Addendum is provided to assist the environmental professional in forming an opinion about the impact of potential contaminant migration.

Assessment of the impact of contaminant migration generally has two principle investigative components:

1. Groundwater flow direction, and
2. Groundwater flow velocity.

Groundwater flow direction may be impacted by surface topography, hydrology, hydrogeology, characteristics of the soil, and nearby wells. Groundwater flow velocity is generally impacted by the nature of the geologic strata.

GEOCHECK® - PHYSICAL SETTING SOURCE SUMMARY

GROUNDWATER FLOW DIRECTION INFORMATION

Groundwater flow direction for a particular site is best determined by a qualified environmental professional using site-specific well data. If such data is not reasonably ascertainable, it may be necessary to rely on other sources of information, such as surface topographic information, hydrologic information, hydrogeologic data collected on nearby properties, and regional groundwater flow information (from deep aquifers).

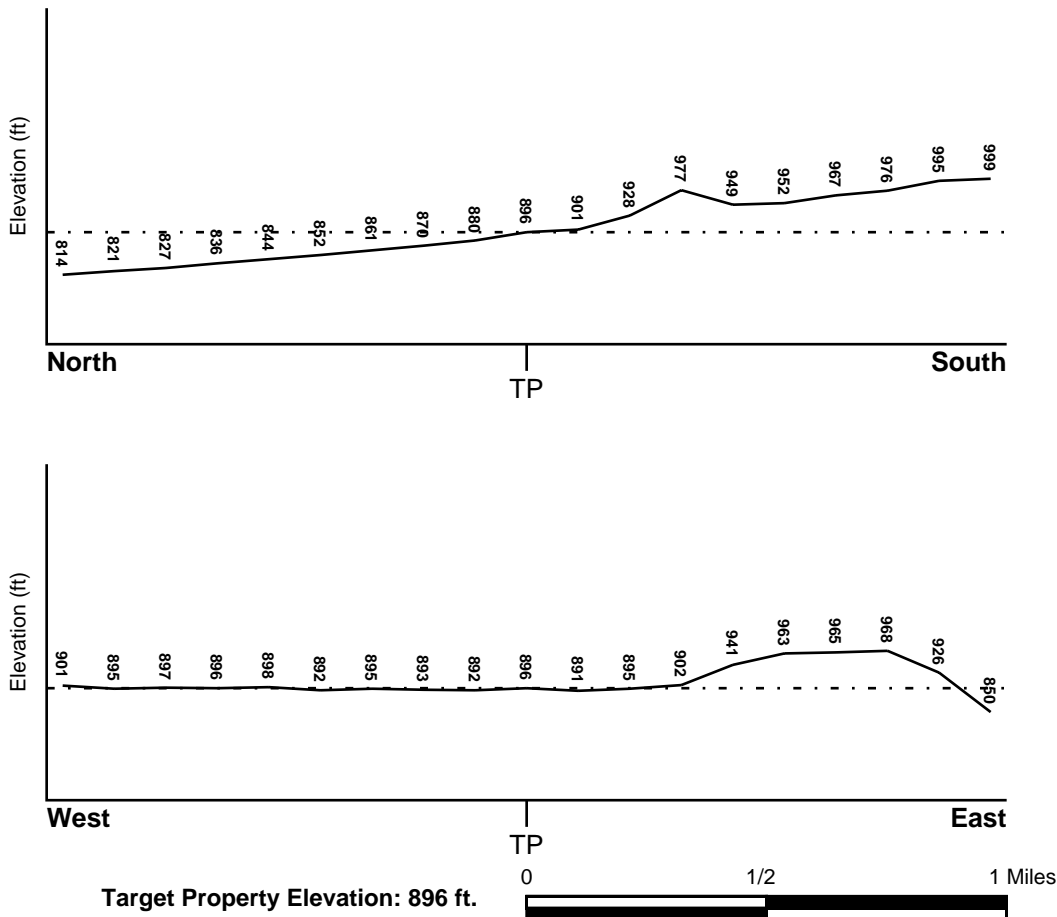
TOPOGRAPHIC INFORMATION

Surface topography may be indicative of the direction of surficial groundwater flow. This information can be used to assist the environmental professional in forming an opinion about the impact of nearby contaminated properties or, should contamination exist on the target property, what downgradient sites might be impacted.

TARGET PROPERTY TOPOGRAPHY

General Topographic Gradient: General North

SURROUNDING TOPOGRAPHY: ELEVATION PROFILES



Source: Topography has been determined from the USGS 7.5' Digital Elevation Model and should be evaluated on a relative (not an absolute) basis. Relative elevation information between sites of close proximity should be field verified.

GEOCHECK® - PHYSICAL SETTING SOURCE SUMMARY

HYDROLOGIC INFORMATION

Surface water can act as a hydrologic barrier to groundwater flow. Such hydrologic information can be used to assist the environmental professional in forming an opinion about the impact of nearby contaminated properties or, should contamination exist on the target property, what downgradient sites might be impacted.

Refer to the Physical Setting Source Map following this summary for hydrologic information (major waterways and bodies of water).

FEMA FLOOD ZONE

<u>Flood Plain Panel at Target Property</u>	<u>FEMA Source Type</u>
06037C1290F	FEMA FIRM Flood data
<u>Additional Panels in search area:</u>	<u>FEMA Source Type</u>
06037C1288F	FEMA FIRM Flood data

NATIONAL WETLAND INVENTORY

<u>NWI Quad at Target Property</u>	<u>NWI Electronic Data Coverage</u>
CANOGA PARK	YES - refer to the Overview Map and Detail Map

HYDROGEOLOGIC INFORMATION

Hydrogeologic information obtained by installation of wells on a specific site can often be an indicator of groundwater flow direction in the immediate area. Such hydrogeologic information can be used to assist the environmental professional in forming an opinion about the impact of nearby contaminated properties or, should contamination exist on the target property, what downgradient sites might be impacted.

Site-Specific Hydrogeological Data*:

Search Radius:	1.25 miles
Status:	Not found

AQUIFLOW®

Search Radius: 1.000 Mile.

EDR has developed the AQUIFLOW Information System to provide data on the general direction of groundwater flow at specific points. EDR has reviewed reports submitted by environmental professionals to regulatory authorities at select sites and has extracted the date of the report, groundwater flow direction as determined hydrogeologically, and the depth to water table.

<u>MAP ID</u>	<u>LOCATION FROM TP</u>	<u>GENERAL DIRECTION GROUNDWATER FLOW</u>
I61	1/2 - 1 Mile West	NE
1G	1/2 - 1 Mile West	NE

For additional site information, refer to Physical Setting Source Map Findings.

GEOCHECK® - PHYSICAL SETTING SOURCE SUMMARY

GROUNDWATER FLOW VELOCITY INFORMATION

Groundwater flow velocity information for a particular site is best determined by a qualified environmental professional using site specific geologic and soil strata data. If such data are not reasonably ascertainable, it may be necessary to rely on other sources of information, including geologic age identification, rock stratigraphic unit and soil characteristics data collected on nearby properties and regional soil information. In general, contaminant plumes move more quickly through sandy-gravelly types of soils than silty-clayey types of soils.

GEOLOGIC INFORMATION IN GENERAL AREA OF TARGET PROPERTY

Geologic information can be used by the environmental professional in forming an opinion about the relative speed at which contaminant migration may be occurring.

ROCK STRATIGRAPHIC UNIT

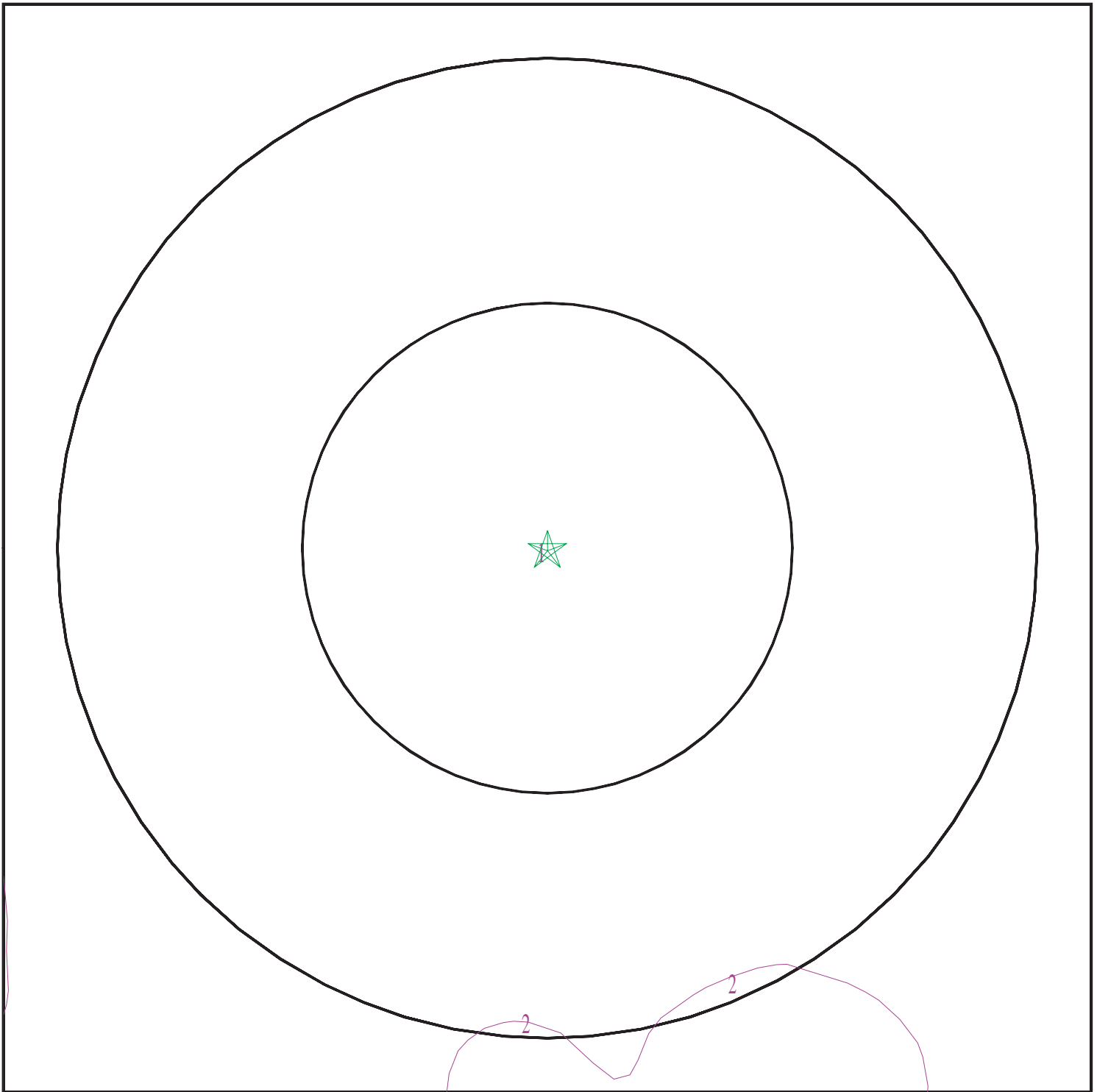
Era:	Cenozoic
System:	Tertiary
Series:	Miocene
Code:	Tm (decoded above as Era, System & Series)

GEOLOGIC AGE IDENTIFICATION

Category: Stratified Sequence

Geologic Age and Rock Stratigraphic Unit Source: P.G. Schruben, R.E. Arndt and W.J. Bawiec, Geology of the Conterminous U.S. at 1:2,500,000 Scale - a digital representation of the 1974 P.B. King and H.M. Beikman Map, USGS Digital Data Series DDS - 11 (1994).

SSURGO SOIL MAP - 7015652.2s



- ★ Target Property
- ∩ SSURGO Soil
- ∩ Water



SITE NAME: JDA Woodland Hills
ADDRESS: 21101 Ventura Boulevard
Woodland Hills CA 91367
LAT/LONG: 34.168176 / 118.592999

CLIENT: Leighton Consulting
CONTACT: Brynn Mcculloch
INQUIRY #: 7015652.2s
DATE: June 13, 2022 1:26 pm

GEOCHECK® - PHYSICAL SETTING SOURCE SUMMARY

DOMINANT SOIL COMPOSITION IN GENERAL AREA OF TARGET PROPERTY

The U.S. Department of Agriculture's (USDA) Soil Conservation Service (SCS) leads the National Cooperative Soil Survey (NCSS) and is responsible for collecting, storing, maintaining and distributing soil survey information for privately owned lands in the United States. A soil map in a soil survey is a representation of soil patterns in a landscape. The following information is based on Soil Conservation Service SSURGO data.

Soil Map ID: 1

Soil Component Name: Cropley
 Soil Surface Texture: clay
 Hydrologic Group: Not reported
 Soil Drainage Class:
 Hydric Status: Partially hydric
 Corrosion Potential - Uncoated Steel: High
 Depth to Bedrock Min: > 0 inches
 Depth to Watertable Min: > 0 inches

Soil Layer Information							
Layer	Boundary		Soil Texture Class	Classification		Saturated hydraulic conductivity micro m/sec	Soil Reaction (pH)
	Upper	Lower		AASHTO Group	Unified Soil		
1	0 inches	35 inches	clay	Silt-Clay Materials (more than 35 pct. passing No. 200), Clayey Soils.	FINE-GRAINED SOILS, Silts and Clays (liquid limit 50% or more), Fat Clay.	Max: 1.4 Min: 0.42	Max: 8.4 Min: 7.4
2	35 inches	64 inches	clay	Silt-Clay Materials (more than 35 pct. passing No. 200), Clayey Soils.	FINE-GRAINED SOILS, Silts and Clays (liquid limit 50% or more), Fat Clay.	Max: 1.4 Min: 0.42	Max: 8.4 Min: 7.4

Soil Map ID: 2

Soil Component Name: Gazos
 Soil Surface Texture: silty clay loam
 Hydrologic Group: Class C - Slow infiltration rates. Soils with layers impeding downward movement of water, or soils with moderately fine or fine textures.
 Soil Drainage Class: Well drained

GEOCHECK® - PHYSICAL SETTING SOURCE SUMMARY

Hydric Status: Not hydric

Corrosion Potential - Uncoated Steel: Moderate

Depth to Bedrock Min: > 82 inches

Depth to Watertable Min: > 0 inches

Soil Layer Information							
Layer	Boundary		Soil Texture Class	Classification		Saturated hydraulic conductivity micro m/sec	Soil Reaction (pH)
	Upper	Lower		AASHTO Group	Unified Soil		
1	0 inches	27 inches	silty clay loam	Silt-Clay Materials (more than 35 pct. passing No. 200), Clayey Soils.	Not reported	Max: Min:	Max: Min:
2	27 inches	31 inches	unweathered bedrock	Silt-Clay Materials (more than 35 pct. passing No. 200), Clayey Soils.	Not reported	Max: Min:	Max: Min:

LOCAL / REGIONAL WATER AGENCY RECORDS

EDR Local/Regional Water Agency records provide water well information to assist the environmental professional in assessing sources that may impact ground water flow direction, and in forming an opinion about the impact of contaminant migration on nearby drinking water wells.

WELL SEARCH DISTANCE INFORMATION

<u>DATABASE</u>	<u>SEARCH DISTANCE (miles)</u>
Federal USGS	1.000
Federal FRDS PWS	Nearest PWS within 1 mile
State Database	1.000

FEDERAL USGS WELL INFORMATION

<u>MAP ID</u>	<u>WELL ID</u>	<u>LOCATION FROM TP</u>
No Wells Found		

FEDERAL FRDS PUBLIC WATER SUPPLY SYSTEM INFORMATION

<u>MAP ID</u>	<u>WELL ID</u>	<u>LOCATION FROM TP</u>

GEOCHECK® - PHYSICAL SETTING SOURCE SUMMARY

FEDERAL FRDS PUBLIC WATER SUPPLY SYSTEM INFORMATION

<u>MAP ID</u>	<u>WELL ID</u>	<u>LOCATION FROM TP</u>
60	CA1500524	1/2 - 1 Mile West

Note: PWS System location is not always the same as well location.

STATE DATABASE WELL INFORMATION

<u>MAP ID</u>	<u>WELL ID</u>	<u>LOCATION FROM TP</u>
1	CAEDF0000019690	0 - 1/8 Mile NW
A2	CAEDF0000012571	1/8 - 1/4 Mile East
A3	CAEDF0000133257	1/8 - 1/4 Mile ESE
B4	CAEDF0000110858	1/8 - 1/4 Mile SE
A5	CAEDF0000010971	1/8 - 1/4 Mile East
A6	CAEDF0000125103	1/8 - 1/4 Mile ESE
B7	CAEDF0000000319	1/8 - 1/4 Mile SE
B8	CAEDF0000141766	1/8 - 1/4 Mile SE
B9	CAEDF0000090746	1/8 - 1/4 Mile SE
A10	CAEDF0000110612	1/8 - 1/4 Mile ESE
B11	CAEDF0000139962	1/8 - 1/4 Mile SE
B12	CAEDF0000020972	1/8 - 1/4 Mile SE
B13	CAEDF0000070998	1/8 - 1/4 Mile SE
B14	CAEDF0000061330	1/8 - 1/4 Mile SE
B15	CAEDF0000138798	1/8 - 1/4 Mile SE
B16	CAEDF0000050549	1/8 - 1/4 Mile SE
B17	CAEDF0000051051	1/8 - 1/4 Mile SE
B18	CAEDF0000139662	1/8 - 1/4 Mile SE
A19	CAEDF0000121918	1/8 - 1/4 Mile ESE
B20	CAEDF0000087137	1/8 - 1/4 Mile SE
B21	CAEDF0000135872	1/8 - 1/4 Mile SE
B22	CAEDF0000083500	1/8 - 1/4 Mile SE
B23	CAEDF0000003389	1/8 - 1/4 Mile SE
B24	CAEDF0000015390	1/8 - 1/4 Mile SE
B25	CAEDF0000115099	1/8 - 1/4 Mile SE
B26	CAEDF0000046976	1/8 - 1/4 Mile SE
B27	CAEDF0000021067	1/8 - 1/4 Mile SE
B28	CAEDF0000119743	1/8 - 1/4 Mile SE
C29	CAEDF0000066042	1/8 - 1/4 Mile West
D30	CAEDF0000038889	1/8 - 1/4 Mile North
C31	CAEDF0000105541	1/8 - 1/4 Mile West
C32	CAEDF0000076897	1/4 - 1/2 Mile West
E33	CAEDF0000070431	1/4 - 1/2 Mile North
D34	CAEDF0000124184	1/4 - 1/2 Mile North
F35	CAEDF0000083499	1/4 - 1/2 Mile ESE
D36	CAEDF0000099091	1/4 - 1/2 Mile North
D37	CAEDF0000063781	1/4 - 1/2 Mile North
F38	CAEDF000008698	1/4 - 1/2 Mile ESE
D39	CAEDF0000099562	1/4 - 1/2 Mile North
F40	CAEDF0000095663	1/4 - 1/2 Mile ESE
D41	CAEDF0000124977	1/4 - 1/2 Mile North
D42	CAEDF0000137205	1/4 - 1/2 Mile North
F43	CAEDF0000109393	1/4 - 1/2 Mile ESE

GEOCHECK® - PHYSICAL SETTING SOURCE SUMMARY

STATE DATABASE WELL INFORMATION

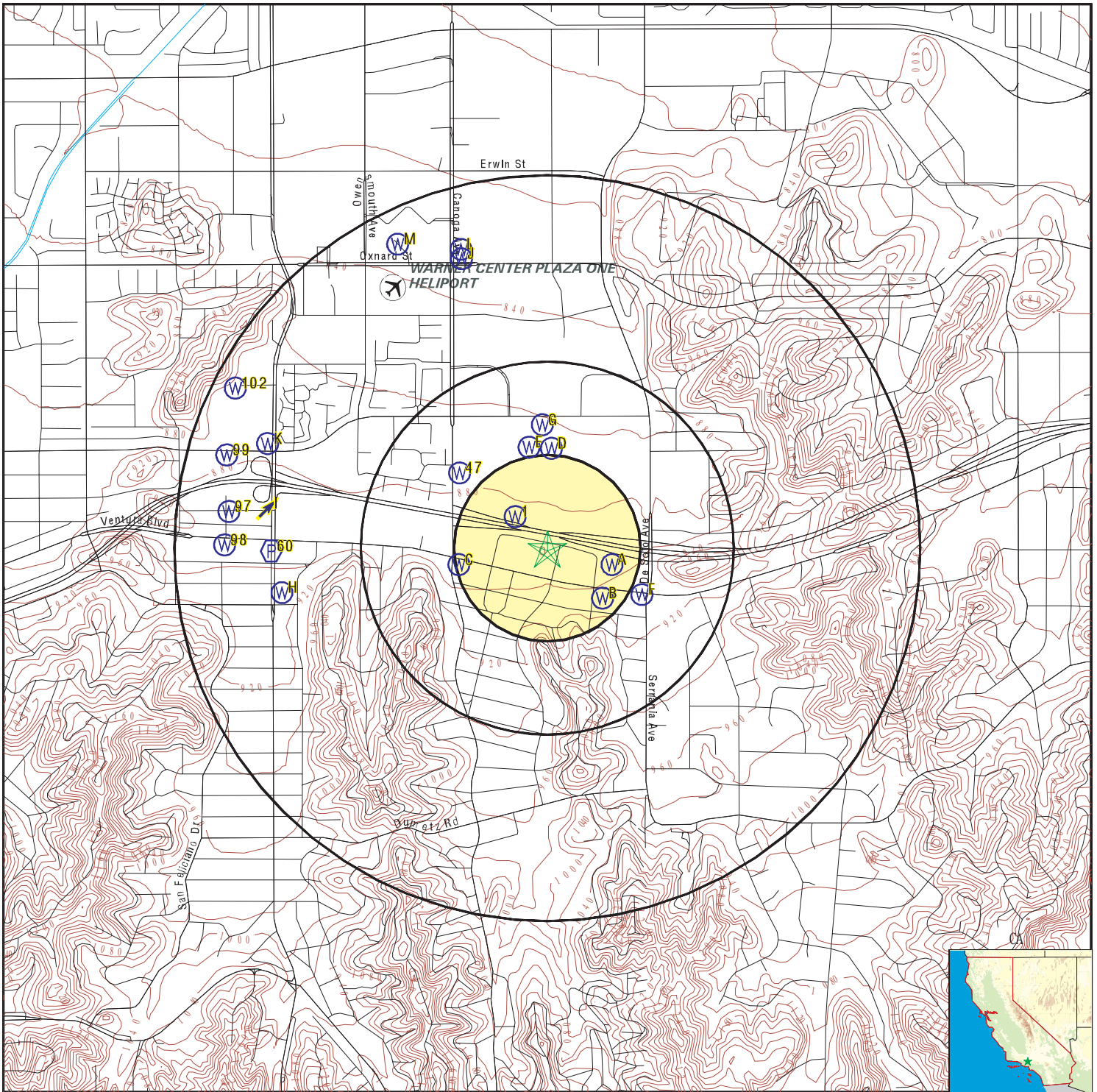
MAP ID	WELL ID	LOCATION FROM TP
E44	CAEDF0000059251	1/4 - 1/2 Mile North
F45	CAEDF0000068660	1/4 - 1/2 Mile ESE
F46	CAEDF0000131584	1/4 - 1/2 Mile ESE
47	CAEDF0000084752	1/4 - 1/2 Mile NW
G48	CAEDF0000085483	1/4 - 1/2 Mile North
G49	CAEDF0000098258	1/4 - 1/2 Mile NNE
G50	CAEDF0000072498	1/4 - 1/2 Mile North
G51	CAEDF0000009370	1/4 - 1/2 Mile NNW
H52	CAEDF0000126183	1/2 - 1 Mile West
H53	CAEDF0000091594	1/2 - 1 Mile West
H54	CAEDF0000114388	1/2 - 1 Mile West
H55	CAEDF0000075186	1/2 - 1 Mile West
I56	CAEDF0000114544	1/2 - 1 Mile West
H57	CAEDF0000113326	1/2 - 1 Mile West
H58	CAEDF0000095875	1/2 - 1 Mile West
H59	CAEDF0000046471	1/2 - 1 Mile West
J62	CAEDF0000143363	1/2 - 1 Mile NNW
J63	CAEDF0000059123	1/2 - 1 Mile NNW
I64	CAEDF0000009928	1/2 - 1 Mile West
I65	CAEDF0000109632	1/2 - 1 Mile West
I66	CAEDF0000077030	1/2 - 1 Mile West
I67	CAEDF0000106980	1/2 - 1 Mile West
I68	CAEDF0000033779	1/2 - 1 Mile West
J69	CAEDF0000135310	1/2 - 1 Mile NNW
J70	CAEDF0000117551	1/2 - 1 Mile NNW
K71	CAEDF0000120175	1/2 - 1 Mile WNW
K72	CAEDF0000039029	1/2 - 1 Mile WNW
K73	CAEDF0000097399	1/2 - 1 Mile WNW
K74	CAEDF0000116702	1/2 - 1 Mile WNW
J75	CAEDF0000032756	1/2 - 1 Mile NNW
J76	CAEDF0000018809	1/2 - 1 Mile NNW
K77	CAEDF0000038575	1/2 - 1 Mile WNW
J78	CAEDF0000099613	1/2 - 1 Mile NNW
J79	CAEDF0000055283	1/2 - 1 Mile NNW
K80	CAEDF0000111681	1/2 - 1 Mile WNW
J81	CAEDF0000009076	1/2 - 1 Mile NNW
J82	CAEDF0000105096	1/2 - 1 Mile NNW
J83	CAEDF0000127872	1/2 - 1 Mile NNW
K84	CAEDF0000045149	1/2 - 1 Mile WNW
J85	CAEDF0000001705	1/2 - 1 Mile NNW
J86	CAEDF0000061243	1/2 - 1 Mile NNW
J87	CAEDF0000115347	1/2 - 1 Mile NNW
J88	CAEDF0000085394	1/2 - 1 Mile NNW
J89	CAEDF0000055458	1/2 - 1 Mile NNW
J90	CAEDF0000046352	1/2 - 1 Mile NNW
J91	CAEDF0000010059	1/2 - 1 Mile NNW
J92	CAEDF0000109275	1/2 - 1 Mile NNW
J93	CAEDF0000098340	1/2 - 1 Mile NNW
L94	CAEDF0000085481	1/2 - 1 Mile NNW
L95	CAEDF0000067845	1/2 - 1 Mile NNW
L96	CAEDF0000128573	1/2 - 1 Mile NNW
97	CAEDF0000043284	1/2 - 1 Mile West

GEOCHECK® - PHYSICAL SETTING SOURCE SUMMARY

STATE DATABASE WELL INFORMATION

<u>MAP ID</u>	<u>WELL ID</u>	<u>LOCATION FROM TP</u>
98	CAEDF0000000528	1/2 - 1 Mile West
99	CAEDF0000135962	1/2 - 1 Mile WNW
M100	CAEDF0000133752	1/2 - 1 Mile NNW
M101	CAEDF0000140449	1/2 - 1 Mile NNW
102	CAEDF0000056621	1/2 - 1 Mile WNW

PHYSICAL SETTING SOURCE MAP - 7015652.2s



- County Boundary
- Major Roads
- Contour Lines
- Earthquake Fault Lines
- Airports
- Earthquake epicenter, Richter 5 or greater
- Water Wells
- Public Water Supply Wells
- Cluster of Multiple Icons

- Groundwater Flow Direction
- Indeterminate Groundwater Flow at Location
- Groundwater Flow Varies at Location
- Closest Hydrogeological Data
- Oil, gas or related wells



SITE NAME: JDA Woodland Hills
 ADDRESS: 21101 Ventura Boulevard
 Woodland Hills CA 91367
 LAT/LONG: 34.168176 / 118.592999

CLIENT: Leighton Consulting
 CONTACT: Brynn Mcculloch
 INQUIRY #: 7015652.2s
 DATE: June 13, 2022 1:26 pm

GEOCHECK® - PHYSICAL SETTING SOURCE MAP FINDINGS

Map ID
Direction
Distance
Elevation

Database EDR ID Number

1
NW
0 - 1/8 Mile
Lower

CA WELLS CAEDF0000019690

Well ID: SLT4L2771795-OW-1 Well Type: MONITORING
 Source: EDF Other Name: OW-1
 GAMA PFAS Testing: Not Reported
 Groundwater Quality Data: https://gamagroundwater.waterboards.ca.gov/gama/gamamap/public/GamaDataDisplay.asp?dataset=EDF&samp_date=&global_id=SLT4L2771795&assigned_name=OW-1&store_num=
 GeoTracker Data: https://geotracker.waterboards.ca.gov/profile_report.asp?cmd=MWEDFResults&global_id=SLT4L2771795&assigned_name=OW-1

A2
East
1/8 - 1/4 Mile
Lower

CA WELLS CAEDF0000012571

Well ID: SLT43684682-MW-4 Well Type: MONITORING
 Source: EDF Other Name: MW-4
 GAMA PFAS Testing: Not Reported
 Groundwater Quality Data: https://gamagroundwater.waterboards.ca.gov/gama/gamamap/public/GamaDataDisplay.asp?dataset=EDF&samp_date=&global_id=SLT43684682&assigned_name=MW-4&store_num=
 GeoTracker Data: https://geotracker.waterboards.ca.gov/profile_report.asp?cmd=MWEDFResults&global_id=SLT43684682&assigned_name=MW-4

A3
ESE
1/8 - 1/4 Mile
Higher

CA WELLS CAEDF0000133257

Well ID: SLT43684682-MW-3 Well Type: MONITORING
 Source: EDF Other Name: MW-3
 GAMA PFAS Testing: Not Reported
 Groundwater Quality Data: https://gamagroundwater.waterboards.ca.gov/gama/gamamap/public/GamaDataDisplay.asp?dataset=EDF&samp_date=&global_id=SLT43684682&assigned_name=MW-3&store_num=
 GeoTracker Data: https://geotracker.waterboards.ca.gov/profile_report.asp?cmd=MWEDFResults&global_id=SLT43684682&assigned_name=MW-3

B4
SE
1/8 - 1/4 Mile
Higher

CA WELLS CAEDF0000110858

Well ID: T0603773165-MW-21 Well Type: MONITORING
 Source: EDF Other Name: MW-21
 GAMA PFAS Testing: Not Reported
 Groundwater Quality Data: https://gamagroundwater.waterboards.ca.gov/gama/gamamap/public/GamaDataDisplay.asp?dataset=EDF&samp_date=&global_id=T0603773165&assigned_name=MW-21&store_num=
 GeoTracker Data: https://geotracker.waterboards.ca.gov/profile_report.asp?cmd=MWEDFResults&global_id=T0603773165&assigned_name=MW-21

GEOCHECK® - PHYSICAL SETTING SOURCE MAP FINDINGS

Map ID
Direction
Distance
Elevation

Database EDR ID Number

A5
East
1/8 - 1/4 Mile
Lower

CA WELLS CAEDF0000010971

Well ID:	SLT43684682-MW-5	Well Type:	MONITORING
Source:	EDF	Other Name:	MW-5
GAMA PFAS Testing:	Not Reported		
Groundwater Quality Data:	https://gamagroundwater.waterboards.ca.gov/gama/gamamap/public/GamaDataDisplay.asp?dataset=EDF&samp_date=&global_id=SLT43684682&assigned_name=MW-5&store_num=		
GeoTracker Data:	https://geotracker.waterboards.ca.gov/profile_report.asp?cmd=MWEDFResults&global_id=SLT43684682&assigned_name=MW-5		

A6
ESE
1/8 - 1/4 Mile
Higher

CA WELLS CAEDF0000125103

Well ID:	SLT43684682-MW-2	Well Type:	MONITORING
Source:	EDF	Other Name:	MW-2
GAMA PFAS Testing:	Not Reported		
Groundwater Quality Data:	https://gamagroundwater.waterboards.ca.gov/gama/gamamap/public/GamaDataDisplay.asp?dataset=EDF&samp_date=&global_id=SLT43684682&assigned_name=MW-2&store_num=		
GeoTracker Data:	https://geotracker.waterboards.ca.gov/profile_report.asp?cmd=MWEDFResults&global_id=SLT43684682&assigned_name=MW-2		

B7
SE
1/8 - 1/4 Mile
Higher

CA WELLS CAEDF0000000319

Well ID:	T0603773165-MW 20	Well Type:	MONITORING
Source:	EDF	Other Name:	MW 20
GAMA PFAS Testing:	Not Reported		
Groundwater Quality Data:	https://gamagroundwater.waterboards.ca.gov/gama/gamamap/public/GamaDataDisplay.asp?dataset=EDF&samp_date=&global_id=T0603773165&assigned_name=MW 20&store_num=		
GeoTracker Data:	https://geotracker.waterboards.ca.gov/profile_report.asp?cmd=MWEDFResults&global_id=T0603773165&assigned_name=MW 20		

B8
SE
1/8 - 1/4 Mile
Higher

CA WELLS CAEDF0000141766

Well ID:	T0603773165-MW-22	Well Type:	MONITORING
Source:	EDF	Other Name:	MW-22
GAMA PFAS Testing:	Not Reported		
Groundwater Quality Data:	https://gamagroundwater.waterboards.ca.gov/gama/gamamap/public/GamaDataDisplay.asp?dataset=EDF&samp_date=&global_id=T0603773165&assigned_name=MW-22&store_num=		
GeoTracker Data:	https://geotracker.waterboards.ca.gov/profile_report.asp?cmd=MWEDFResults&global_id=T0603773165&assigned_name=MW-22		

GEOCHECK® - PHYSICAL SETTING SOURCE MAP FINDINGS

Map ID
Direction
Distance
Elevation

Database EDR ID Number

B9
SE
1/8 - 1/4 Mile
Higher

CA WELLS CAEDF0000090746

Well ID:	T0603773165-MW-23	Well Type:	MONITORING
Source:	EDF	Other Name:	MW-23
GAMA PFAS Testing:	Not Reported		
Groundwater Quality Data:	https://gamagroundwater.waterboards.ca.gov/gama/gamamap/public/GamaDataDisplay.asp?dataset=EDF&samp_date=&global_id=T0603773165&assigned_name=MW-23&store_num=		
GeoTracker Data:	https://geotracker.waterboards.ca.gov/profile_report.asp?cmd=MWEDFResults&global_id=T0603773165&assigned_name=MW-23		

A10
ESE
1/8 - 1/4 Mile
Higher

CA WELLS CAEDF0000110612

Well ID:	SLT43684682-MW-1	Well Type:	MONITORING
Source:	EDF	Other Name:	MW-1
GAMA PFAS Testing:	Not Reported		
Groundwater Quality Data:	https://gamagroundwater.waterboards.ca.gov/gama/gamamap/public/GamaDataDisplay.asp?dataset=EDF&samp_date=&global_id=SLT43684682&assigned_name=MW-1&store_num=		
GeoTracker Data:	https://geotracker.waterboards.ca.gov/profile_report.asp?cmd=MWEDFResults&global_id=SLT43684682&assigned_name=MW-1		

B11
SE
1/8 - 1/4 Mile
Higher

CA WELLS CAEDF0000139962

Well ID:	T0603773165-MW-14	Well Type:	MONITORING
Source:	EDF	Other Name:	MW-14
GAMA PFAS Testing:	Not Reported		
Groundwater Quality Data:	https://gamagroundwater.waterboards.ca.gov/gama/gamamap/public/GamaDataDisplay.asp?dataset=EDF&samp_date=&global_id=T0603773165&assigned_name=MW-14&store_num=		
GeoTracker Data:	https://geotracker.waterboards.ca.gov/profile_report.asp?cmd=MWEDFResults&global_id=T0603773165&assigned_name=MW-14		

B12
SE
1/8 - 1/4 Mile
Higher

CA WELLS CAEDF0000020972

Well ID:	T0603773165-MW-19	Well Type:	MONITORING
Source:	EDF	Other Name:	MW-19
GAMA PFAS Testing:	Not Reported		
Groundwater Quality Data:	https://gamagroundwater.waterboards.ca.gov/gama/gamamap/public/GamaDataDisplay.asp?dataset=EDF&samp_date=&global_id=T0603773165&assigned_name=MW-19&store_num=		
GeoTracker Data:	https://geotracker.waterboards.ca.gov/profile_report.asp?cmd=MWEDFResults&global_id=T0603773165&assigned_name=MW-19		

GEOCHECK® - PHYSICAL SETTING SOURCE MAP FINDINGS

Map ID
Direction
Distance
Elevation

Database EDR ID Number

B13
SE
1/8 - 1/4 Mile
Higher

CA WELLS CAEDF0000070998

Well ID:	T0603773165-MW-24	Well Type:	MONITORING
Source:	EDF	Other Name:	MW-24
GAMA PFAS Testing:	Not Reported		
Groundwater Quality Data:	https://gamagroundwater.waterboards.ca.gov/gama/gamamap/public/GamaDataDisplay.asp?dataset=EDF&samp_date=&global_id=T0603773165&assigned_name=MW-24&store_num=		
GeoTracker Data:	https://geotracker.waterboards.ca.gov/profile_report.asp?cmd=MWEDFResults&global_id=T0603773165&assigned_name=MW-24		

B14
SE
1/8 - 1/4 Mile
Higher

CA WELLS CAEDF0000061330

Well ID:	T0603773165-AS-2	Well Type:	MONITORING
Source:	EDF	Other Name:	AS-2
GAMA PFAS Testing:	Not Reported		
Groundwater Quality Data:	https://gamagroundwater.waterboards.ca.gov/gama/gamamap/public/GamaDataDisplay.asp?dataset=EDF&samp_date=&global_id=T0603773165&assigned_name=AS-2&store_num=		
GeoTracker Data:	https://geotracker.waterboards.ca.gov/profile_report.asp?cmd=MWEDFResults&global_id=T0603773165&assigned_name=AS-2		

B15
SE
1/8 - 1/4 Mile
Higher

CA WELLS CAEDF0000138798

Well ID:	T0603773165-EW-4	Well Type:	MONITORING
Source:	EDF	Other Name:	EW-4
GAMA PFAS Testing:	Not Reported		
Groundwater Quality Data:	https://gamagroundwater.waterboards.ca.gov/gama/gamamap/public/GamaDataDisplay.asp?dataset=EDF&samp_date=&global_id=T0603773165&assigned_name=EW-4&store_num=		
GeoTracker Data:	https://geotracker.waterboards.ca.gov/profile_report.asp?cmd=MWEDFResults&global_id=T0603773165&assigned_name=EW-4		

B16
SE
1/8 - 1/4 Mile
Higher

CA WELLS CAEDF0000050549

Well ID:	T0603773165-MW-15	Well Type:	MONITORING
Source:	EDF	Other Name:	MW-15
GAMA PFAS Testing:	Not Reported		
Groundwater Quality Data:	https://gamagroundwater.waterboards.ca.gov/gama/gamamap/public/GamaDataDisplay.asp?dataset=EDF&samp_date=&global_id=T0603773165&assigned_name=MW-15&store_num=		
GeoTracker Data:	https://geotracker.waterboards.ca.gov/profile_report.asp?cmd=MWEDFResults&global_id=T0603773165&assigned_name=MW-15		

GEOCHECK® - PHYSICAL SETTING SOURCE MAP FINDINGS

Map ID
Direction
Distance
Elevation

Database EDR ID Number

B17
SE
1/8 - 1/4 Mile
Higher

CA WELLS CAEDF0000051051

Well ID:	T0603773165-MW-16	Well Type:	MONITORING
Source:	EDF	Other Name:	MW-16
GAMA PFAS Testing:	Not Reported		
Groundwater Quality Data:	https://gamagroundwater.waterboards.ca.gov/gama/gamamap/public/GamaDataDisplay.asp?dataset=EDF&samp_date=&global_id=T0603773165&assigned_name=MW-16&store_num=		
GeoTracker Data:	https://geotracker.waterboards.ca.gov/profile_report.asp?cmd=MWEDFResults&global_id=T0603773165&assigned_name=MW-16		

B18
SE
1/8 - 1/4 Mile
Higher

CA WELLS CAEDF0000139662

Well ID:	T0603773165-EW-5	Well Type:	MONITORING
Source:	EDF	Other Name:	EW-5
GAMA PFAS Testing:	Not Reported		
Groundwater Quality Data:	https://gamagroundwater.waterboards.ca.gov/gama/gamamap/public/GamaDataDisplay.asp?dataset=EDF&samp_date=&global_id=T0603773165&assigned_name=EW-5&store_num=		
GeoTracker Data:	https://geotracker.waterboards.ca.gov/profile_report.asp?cmd=MWEDFResults&global_id=T0603773165&assigned_name=EW-5		

A19
ESE
1/8 - 1/4 Mile
Higher

CA WELLS CAEDF0000121918

Well ID:	SLT43684682-MW-6	Well Type:	MONITORING
Source:	EDF	Other Name:	MW-6
GAMA PFAS Testing:	Not Reported		
Groundwater Quality Data:	https://gamagroundwater.waterboards.ca.gov/gama/gamamap/public/GamaDataDisplay.asp?dataset=EDF&samp_date=&global_id=SLT43684682&assigned_name=MW-6&store_num=		
GeoTracker Data:	https://geotracker.waterboards.ca.gov/profile_report.asp?cmd=MWEDFResults&global_id=SLT43684682&assigned_name=MW-6		

B20
SE
1/8 - 1/4 Mile
Higher

CA WELLS CAEDF0000087137

Well ID:	T0603773165-MW-11	Well Type:	MONITORING
Source:	EDF	Other Name:	MW-11
GAMA PFAS Testing:	Not Reported		
Groundwater Quality Data:	https://gamagroundwater.waterboards.ca.gov/gama/gamamap/public/GamaDataDisplay.asp?dataset=EDF&samp_date=&global_id=T0603773165&assigned_name=MW-11&store_num=		
GeoTracker Data:	https://geotracker.waterboards.ca.gov/profile_report.asp?cmd=MWEDFResults&global_id=T0603773165&assigned_name=MW-11		

GEOCHECK® - PHYSICAL SETTING SOURCE MAP FINDINGS

Map ID
Direction
Distance
Elevation

Database EDR ID Number

B21
SE
1/8 - 1/4 Mile
Higher

CA WELLS CAEDF0000135872

Well ID:	T0603773165-MW-18	Well Type:	MONITORING
Source:	EDF	Other Name:	MW-18
GAMA PFAS Testing:	Not Reported		
Groundwater Quality Data:	https://gamagroundwater.waterboards.ca.gov/gama/gamamap/public/GamaDataDisplay.asp?dataset=EDF&samp_date=&global_id=T0603773165&assigned_name=MW-18&store_num=		
GeoTracker Data:	https://geotracker.waterboards.ca.gov/profile_report.asp?cmd=MWEDFResults&global_id=T0603773165&assigned_name=MW-18		

B22
SE
1/8 - 1/4 Mile
Higher

CA WELLS CAEDF0000083500

Well ID:	T0603773165-AS-1	Well Type:	MONITORING
Source:	EDF	Other Name:	AS-1
GAMA PFAS Testing:	Not Reported		
Groundwater Quality Data:	https://gamagroundwater.waterboards.ca.gov/gama/gamamap/public/GamaDataDisplay.asp?dataset=EDF&samp_date=&global_id=T0603773165&assigned_name=AS-1&store_num=		
GeoTracker Data:	https://geotracker.waterboards.ca.gov/profile_report.asp?cmd=MWEDFResults&global_id=T0603773165&assigned_name=AS-1		

B23
SE
1/8 - 1/4 Mile
Higher

CA WELLS CAEDF0000003389

Well ID:	T0603773165-MW-12	Well Type:	MONITORING
Source:	EDF	Other Name:	MW-12
GAMA PFAS Testing:	Not Reported		
Groundwater Quality Data:	https://gamagroundwater.waterboards.ca.gov/gama/gamamap/public/GamaDataDisplay.asp?dataset=EDF&samp_date=&global_id=T0603773165&assigned_name=MW-12&store_num=		
GeoTracker Data:	https://geotracker.waterboards.ca.gov/profile_report.asp?cmd=MWEDFResults&global_id=T0603773165&assigned_name=MW-12		

B24
SE
1/8 - 1/4 Mile
Higher

CA WELLS CAEDF0000015390

Well ID:	T0603773165-EW-3	Well Type:	MONITORING
Source:	EDF	Other Name:	EW-3
GAMA PFAS Testing:	Not Reported		
Groundwater Quality Data:	https://gamagroundwater.waterboards.ca.gov/gama/gamamap/public/GamaDataDisplay.asp?dataset=EDF&samp_date=&global_id=T0603773165&assigned_name=EW-3&store_num=		
GeoTracker Data:	https://geotracker.waterboards.ca.gov/profile_report.asp?cmd=MWEDFResults&global_id=T0603773165&assigned_name=EW-3		

GEOCHECK® - PHYSICAL SETTING SOURCE MAP FINDINGS

Map ID
Direction
Distance
Elevation

Database EDR ID Number

B25
SE
1/8 - 1/4 Mile
Higher

CA WELLS CAEDF0000115099

Well ID:	T0603773165-MW-17	Well Type:	MONITORING
Source:	EDF	Other Name:	MW-17
GAMA PFAS Testing:	Not Reported		
Groundwater Quality Data:	https://gamagroundwater.waterboards.ca.gov/gama/gamamap/public/GamaDataDisplay.asp?dataset=EDF&samp_date=&global_id=T0603773165&assigned_name=MW-17&store_num=		
GeoTracker Data:	https://geotracker.waterboards.ca.gov/profile_report.asp?cmd=MWEDFResults&global_id=T0603773165&assigned_name=MW-17		

B26
SE
1/8 - 1/4 Mile
Higher

CA WELLS CAEDF0000046976

Well ID:	T0603773165-MW-13	Well Type:	MONITORING
Source:	EDF	Other Name:	MW-13
GAMA PFAS Testing:	Not Reported		
Groundwater Quality Data:	https://gamagroundwater.waterboards.ca.gov/gama/gamamap/public/GamaDataDisplay.asp?dataset=EDF&samp_date=&global_id=T0603773165&assigned_name=MW-13&store_num=		
GeoTracker Data:	https://geotracker.waterboards.ca.gov/profile_report.asp?cmd=MWEDFResults&global_id=T0603773165&assigned_name=MW-13		

B27
SE
1/8 - 1/4 Mile
Higher

CA WELLS CAEDF0000021067

Well ID:	T0603773165-EW-2	Well Type:	MONITORING
Source:	EDF	Other Name:	EW-2
GAMA PFAS Testing:	Not Reported		
Groundwater Quality Data:	https://gamagroundwater.waterboards.ca.gov/gama/gamamap/public/GamaDataDisplay.asp?dataset=EDF&samp_date=&global_id=T0603773165&assigned_name=EW-2&store_num=		
GeoTracker Data:	https://geotracker.waterboards.ca.gov/profile_report.asp?cmd=MWEDFResults&global_id=T0603773165&assigned_name=EW-2		

B28
SE
1/8 - 1/4 Mile
Higher

CA WELLS CAEDF0000119743

Well ID:	T0603773165-EW-1	Well Type:	MONITORING
Source:	EDF	Other Name:	EW-1
GAMA PFAS Testing:	Not Reported		
Groundwater Quality Data:	https://gamagroundwater.waterboards.ca.gov/gama/gamamap/public/GamaDataDisplay.asp?dataset=EDF&samp_date=&global_id=T0603773165&assigned_name=EW-1&store_num=		
GeoTracker Data:	https://geotracker.waterboards.ca.gov/profile_report.asp?cmd=MWEDFResults&global_id=T0603773165&assigned_name=EW-1		

GEOCHECK® - PHYSICAL SETTING SOURCE MAP FINDINGS

Map ID
Direction
Distance
Elevation

Database EDR ID Number

C29
West
1/8 - 1/4 Mile
Higher

CA WELLS CAEDF0000066042

Well ID:	T0603713536-MW-2	Well Type:	MONITORING
Source:	EDF	Other Name:	MW-2
GAMA PFAS Testing:	Not Reported		
Groundwater Quality Data:	https://gamagroundwater.waterboards.ca.gov/gama/gamamap/public/GamaDataDisplay.asp?dataset=EDF&samp_date=&global_id=T0603713536&assigned_name=MW-2&store_num=		
GeoTracker Data:	https://geotracker.waterboards.ca.gov/profile_report.asp?cmd=MWEDFResults&global_id=T0603713536&assigned_name=MW-2		

D30
North
1/8 - 1/4 Mile
Lower

CA WELLS CAEDF0000038889

Well ID:	SLT4L2771795-OW-8	Well Type:	MONITORING
Source:	EDF	Other Name:	OW-8
GAMA PFAS Testing:	Not Reported		
Groundwater Quality Data:	https://gamagroundwater.waterboards.ca.gov/gama/gamamap/public/GamaDataDisplay.asp?dataset=EDF&samp_date=&global_id=SLT4L2771795&assigned_name=OW-8&store_num=		
GeoTracker Data:	https://geotracker.waterboards.ca.gov/profile_report.asp?cmd=MWEDFResults&global_id=SLT4L2771795&assigned_name=OW-8		

C31
West
1/8 - 1/4 Mile
Higher

CA WELLS CAEDF0000105541

Well ID:	T0603713536-MW-3	Well Type:	MONITORING
Source:	EDF	Other Name:	MW-3
GAMA PFAS Testing:	Not Reported		
Groundwater Quality Data:	https://gamagroundwater.waterboards.ca.gov/gama/gamamap/public/GamaDataDisplay.asp?dataset=EDF&samp_date=&global_id=T0603713536&assigned_name=MW-3&store_num=		
GeoTracker Data:	https://geotracker.waterboards.ca.gov/profile_report.asp?cmd=MWEDFResults&global_id=T0603713536&assigned_name=MW-3		

C32
West
1/4 - 1/2 Mile
Higher

CA WELLS CAEDF0000076897

Well ID:	T0603713536-MW-1	Well Type:	MONITORING
Source:	EDF	Other Name:	MW-1
GAMA PFAS Testing:	Not Reported		
Groundwater Quality Data:	https://gamagroundwater.waterboards.ca.gov/gama/gamamap/public/GamaDataDisplay.asp?dataset=EDF&samp_date=&global_id=T0603713536&assigned_name=MW-1&store_num=		
GeoTracker Data:	https://geotracker.waterboards.ca.gov/profile_report.asp?cmd=MWEDFResults&global_id=T0603713536&assigned_name=MW-1		

GEOCHECK® - PHYSICAL SETTING SOURCE MAP FINDINGS

Map ID
Direction
Distance
Elevation

Database EDR ID Number

E33
North
1/4 - 1/2 Mile
Lower

CA WELLS CAEDF0000070431

Well ID:	SLT4L2771795-MW-3	Well Type:	MONITORING
Source:	EDF	Other Name:	MW-3
GAMA PFAS Testing:	Not Reported		
Groundwater Quality Data:	https://gamagroundwater.waterboards.ca.gov/gama/gamamap/public/GamaDataDisplay.asp?dataset=EDF&samp_date=&global_id=SLT4L2771795&assigned_name=MW-3&store_num=		
GeoTracker Data:	https://geotracker.waterboards.ca.gov/profile_report.asp?cmd=MWEDFResults&global_id=SLT4L2771795&assigned_name=MW-3		

D34
North
1/4 - 1/2 Mile
Lower

CA WELLS CAEDF0000124184

Well ID:	SLT4L2771795-OW-9	Well Type:	MONITORING
Source:	EDF	Other Name:	OW-9
GAMA PFAS Testing:	Not Reported		
Groundwater Quality Data:	https://gamagroundwater.waterboards.ca.gov/gama/gamamap/public/GamaDataDisplay.asp?dataset=EDF&samp_date=&global_id=SLT4L2771795&assigned_name=OW-9&store_num=		
GeoTracker Data:	https://geotracker.waterboards.ca.gov/profile_report.asp?cmd=MWEDFResults&global_id=SLT4L2771795&assigned_name=OW-9		

F35
ESE
1/4 - 1/2 Mile
Higher

CA WELLS CAEDF0000083499

Well ID:	T10000000209-MW-7	Well Type:	MONITORING
Source:	EDF	Other Name:	MW-7
GAMA PFAS Testing:	Not Reported		
Groundwater Quality Data:	https://gamagroundwater.waterboards.ca.gov/gama/gamamap/public/GamaDataDisplay.asp?dataset=EDF&samp_date=&global_id=T10000000209&assigned_name=MW-7&store_num=		
GeoTracker Data:	https://geotracker.waterboards.ca.gov/profile_report.asp?cmd=MWEDFResults&global_id=T10000000209&assigned_name=MW-7		

D36
North
1/4 - 1/2 Mile
Lower

CA WELLS CAEDF0000099091

Well ID:	SLT4L2771795-OW-4R	Well Type:	MONITORING
Source:	EDF	Other Name:	OW-4R
GAMA PFAS Testing:	Not Reported		
Groundwater Quality Data:	https://gamagroundwater.waterboards.ca.gov/gama/gamamap/public/GamaDataDisplay.asp?dataset=EDF&samp_date=&global_id=SLT4L2771795&assigned_name=OW-4R&store_num=		
GeoTracker Data:	https://geotracker.waterboards.ca.gov/profile_report.asp?cmd=MWEDFResults&global_id=SLT4L2771795&assigned_name=OW-4R		

GEOCHECK® - PHYSICAL SETTING SOURCE MAP FINDINGS

Map ID
Direction
Distance
Elevation

Database EDR ID Number

D37
North
1/4 - 1/2 Mile
Lower

CA WELLS CAEDF0000063781

Well ID:	SLT4L2771795-OW-4	Well Type:	MONITORING
Source:	EDF	Other Name:	OW-4
GAMA PFAS Testing:	Not Reported		
Groundwater Quality Data:	https://gamagroundwater.waterboards.ca.gov/gama/gamamap/public/GamaDataDisplay.asp?dataset=EDF&samp_date=&global_id=SLT4L2771795&assigned_name=OW-4&store_num=		
GeoTracker Data:	https://geotracker.waterboards.ca.gov/profile_report.asp?cmd=MWEDFResults&global_id=SLT4L2771795&assigned_name=OW-4		

F38
ESE
1/4 - 1/2 Mile
Higher

CA WELLS CAEDF0000008698

Well ID:	T10000000209-MW-8	Well Type:	MONITORING
Source:	EDF	Other Name:	MW-8
GAMA PFAS Testing:	Not Reported		
Groundwater Quality Data:	https://gamagroundwater.waterboards.ca.gov/gama/gamamap/public/GamaDataDisplay.asp?dataset=EDF&samp_date=&global_id=T10000000209&assigned_name=MW-8&store_num=		
GeoTracker Data:	https://geotracker.waterboards.ca.gov/profile_report.asp?cmd=MWEDFResults&global_id=T10000000209&assigned_name=MW-8		

D39
North
1/4 - 1/2 Mile
Lower

CA WELLS CAEDF0000099562

Well ID:	SLT4L2771795-OW-2	Well Type:	MONITORING
Source:	EDF	Other Name:	OW-2
GAMA PFAS Testing:	Not Reported		
Groundwater Quality Data:	https://gamagroundwater.waterboards.ca.gov/gama/gamamap/public/GamaDataDisplay.asp?dataset=EDF&samp_date=&global_id=SLT4L2771795&assigned_name=OW-2&store_num=		
GeoTracker Data:	https://geotracker.waterboards.ca.gov/profile_report.asp?cmd=MWEDFResults&global_id=SLT4L2771795&assigned_name=OW-2		

F40
ESE
1/4 - 1/2 Mile
Higher

CA WELLS CAEDF0000095663

Well ID:	T10000000209-MW-9	Well Type:	MONITORING
Source:	EDF	Other Name:	MW-9
GAMA PFAS Testing:	Not Reported		
Groundwater Quality Data:	https://gamagroundwater.waterboards.ca.gov/gama/gamamap/public/GamaDataDisplay.asp?dataset=EDF&samp_date=&global_id=T10000000209&assigned_name=MW-9&store_num=		
GeoTracker Data:	https://geotracker.waterboards.ca.gov/profile_report.asp?cmd=MWEDFResults&global_id=T10000000209&assigned_name=MW-9		

GEOCHECK® - PHYSICAL SETTING SOURCE MAP FINDINGS

Map ID
Direction
Distance
Elevation

Database EDR ID Number

D41
North
1/4 - 1/2 Mile
Lower

CA WELLS CAEDF0000124977

Well ID: SLT4L2771795-OW-10 Well Type: MONITORING
Source: EDF Other Name: OW-10
GAMA PFAS Testing: Not Reported
Groundwater Quality Data: https://gamagroundwater.waterboards.ca.gov/gama/gamamap/public/GamaDataDisplay.asp?dataset=EDF&samp_date=&global_id=SLT4L2771795&assigned_name=OW-10&store_num=
GeoTracker Data: https://geotracker.waterboards.ca.gov/profile_report.asp?cmd=MWEDFResults&global_id=SLT4L2771795&assigned_name=OW-10

D42
North
1/4 - 1/2 Mile
Lower

CA WELLS CAEDF0000137205

Well ID: SLT4L2771795-OW-11 Well Type: MONITORING
Source: EDF Other Name: OW-11
GAMA PFAS Testing: Not Reported
Groundwater Quality Data: https://gamagroundwater.waterboards.ca.gov/gama/gamamap/public/GamaDataDisplay.asp?dataset=EDF&samp_date=&global_id=SLT4L2771795&assigned_name=OW-11&store_num=
GeoTracker Data: https://geotracker.waterboards.ca.gov/profile_report.asp?cmd=MWEDFResults&global_id=SLT4L2771795&assigned_name=OW-11

F43
ESE
1/4 - 1/2 Mile
Higher

CA WELLS CAEDF0000109393

Well ID: T0603702362-MW-1 Well Type: MONITORING
Source: EDF Other Name: MW-1
GAMA PFAS Testing: Not Reported
Groundwater Quality Data: https://gamagroundwater.waterboards.ca.gov/gama/gamamap/public/GamaDataDisplay.asp?dataset=EDF&samp_date=&global_id=T0603702362&assigned_name=MW-1&store_num=
GeoTracker Data: https://geotracker.waterboards.ca.gov/profile_report.asp?cmd=MWEDFResults&global_id=T0603702362&assigned_name=MW-1

E44
North
1/4 - 1/2 Mile
Lower

CA WELLS CAEDF0000059251

Well ID: SLT4L2771795-OW-12 Well Type: MONITORING
Source: EDF Other Name: OW-12
GAMA PFAS Testing: Not Reported
Groundwater Quality Data: https://gamagroundwater.waterboards.ca.gov/gama/gamamap/public/GamaDataDisplay.asp?dataset=EDF&samp_date=&global_id=SLT4L2771795&assigned_name=OW-12&store_num=
GeoTracker Data: https://geotracker.waterboards.ca.gov/profile_report.asp?cmd=MWEDFResults&global_id=SLT4L2771795&assigned_name=OW-12

GEOCHECK® - PHYSICAL SETTING SOURCE MAP FINDINGS

Map ID
Direction
Distance
Elevation

Database EDR ID Number

F45
ESE
1/4 - 1/2 Mile
Higher

CA WELLS CAEDF0000068660

Well ID:	T0603702362-MW-2	Well Type:	MONITORING
Source:	EDF	Other Name:	MW-2
GAMA PFAS Testing:	Not Reported		
Groundwater Quality Data:	https://gamagroundwater.waterboards.ca.gov/gama/gamamap/public/GamaDataDisplay.asp?dataset=EDF&samp_date=&global_id=T0603702362&assigned_name=MW-2&store_num=		
GeoTracker Data:	https://geotracker.waterboards.ca.gov/profile_report.asp?cmd=MWEDFResults&global_id=T0603702362&assigned_name=MW-2		

F46
ESE
1/4 - 1/2 Mile
Higher

CA WELLS CAEDF0000131584

Well ID:	T0603702362-MW-3	Well Type:	MONITORING
Source:	EDF	Other Name:	MW-3
GAMA PFAS Testing:	Not Reported		
Groundwater Quality Data:	https://gamagroundwater.waterboards.ca.gov/gama/gamamap/public/GamaDataDisplay.asp?dataset=EDF&samp_date=&global_id=T0603702362&assigned_name=MW-3&store_num=		
GeoTracker Data:	https://geotracker.waterboards.ca.gov/profile_report.asp?cmd=MWEDFResults&global_id=T0603702362&assigned_name=MW-3		

47
NW
1/4 - 1/2 Mile
Lower

CA WELLS CAEDF0000084752

Well ID:	SLT4L2771795-OW-3	Well Type:	MONITORING
Source:	EDF	Other Name:	OW-3
GAMA PFAS Testing:	Not Reported		
Groundwater Quality Data:	https://gamagroundwater.waterboards.ca.gov/gama/gamamap/public/GamaDataDisplay.asp?dataset=EDF&samp_date=&global_id=SLT4L2771795&assigned_name=OW-3&store_num=		
GeoTracker Data:	https://geotracker.waterboards.ca.gov/profile_report.asp?cmd=MWEDFResults&global_id=SLT4L2771795&assigned_name=OW-3		

G48
North
1/4 - 1/2 Mile
Lower

CA WELLS CAEDF0000085483

Well ID:	SLT4L2771795-OW-5	Well Type:	MONITORING
Source:	EDF	Other Name:	OW-5
GAMA PFAS Testing:	Not Reported		
Groundwater Quality Data:	https://gamagroundwater.waterboards.ca.gov/gama/gamamap/public/GamaDataDisplay.asp?dataset=EDF&samp_date=&global_id=SLT4L2771795&assigned_name=OW-5&store_num=		
GeoTracker Data:	https://geotracker.waterboards.ca.gov/profile_report.asp?cmd=MWEDFResults&global_id=SLT4L2771795&assigned_name=OW-5		

GEOCHECK® - PHYSICAL SETTING SOURCE MAP FINDINGS

Map ID
Direction
Distance
Elevation

Database EDR ID Number

G49
NNE
1/4 - 1/2 Mile
Lower

CA WELLS CAEDF0000098258

Well ID:	SLT4L2771795-OW-7	Well Type:	MONITORING
Source:	EDF	Other Name:	OW-7
GAMA PFAS Testing:	Not Reported		
Groundwater Quality Data:	https://gamagroundwater.waterboards.ca.gov/gama/gamamap/public/GamaDataDisplay.asp?dataset=EDF&samp_date=&global_id=SLT4L2771795&assigned_name=OW-7&store_num=		
GeoTracker Data:	https://geotracker.waterboards.ca.gov/profile_report.asp?cmd=MWEDFResults&global_id=SLT4L2771795&assigned_name=OW-7		

G50
North
1/4 - 1/2 Mile
Lower

CA WELLS CAEDF0000072498

Well ID:	SLT4L2771795-OW-13	Well Type:	MONITORING
Source:	EDF	Other Name:	OW-13
GAMA PFAS Testing:	Not Reported		
Groundwater Quality Data:	https://gamagroundwater.waterboards.ca.gov/gama/gamamap/public/GamaDataDisplay.asp?dataset=EDF&samp_date=&global_id=SLT4L2771795&assigned_name=OW-13&store_num=		
GeoTracker Data:	https://geotracker.waterboards.ca.gov/profile_report.asp?cmd=MWEDFResults&global_id=SLT4L2771795&assigned_name=OW-13		

G51
NNW
1/4 - 1/2 Mile
Lower

CA WELLS CAEDF0000009370

Well ID:	SLT4L2771795-OW-6	Well Type:	MONITORING
Source:	EDF	Other Name:	OW-6
GAMA PFAS Testing:	Not Reported		
Groundwater Quality Data:	https://gamagroundwater.waterboards.ca.gov/gama/gamamap/public/GamaDataDisplay.asp?dataset=EDF&samp_date=&global_id=SLT4L2771795&assigned_name=OW-6&store_num=		
GeoTracker Data:	https://geotracker.waterboards.ca.gov/profile_report.asp?cmd=MWEDFResults&global_id=SLT4L2771795&assigned_name=OW-6		

H52
West
1/2 - 1 Mile
Higher

CA WELLS CAEDF0000126183

Well ID:	T0603793004-MW-6	Well Type:	MONITORING
Source:	EDF	Other Name:	MW-6
GAMA PFAS Testing:	Not Reported		
Groundwater Quality Data:	https://gamagroundwater.waterboards.ca.gov/gama/gamamap/public/GamaDataDisplay.asp?dataset=EDF&samp_date=&global_id=T0603793004&assigned_name=MW-6&store_num=		
GeoTracker Data:	https://geotracker.waterboards.ca.gov/profile_report.asp?cmd=MWEDFResults&global_id=T0603793004&assigned_name=MW-6		

GEOCHECK® - PHYSICAL SETTING SOURCE MAP FINDINGS

Map ID
Direction
Distance
Elevation

Database EDR ID Number

H53
West
1/2 - 1 Mile
Higher

CA WELLS CAEDF0000091594

Well ID:	T0603793004-MW-7	Well Type:	MONITORING
Source:	EDF	Other Name:	MW-7
GAMA PFAS Testing:	Not Reported		
Groundwater Quality Data:	https://gamagroundwater.waterboards.ca.gov/gama/gamamap/public/GamaDataDisplay.asp?dataset=EDF&samp_date=&global_id=T0603793004&assigned_name=MW-7&store_num=		
GeoTracker Data:	https://geotracker.waterboards.ca.gov/profile_report.asp?cmd=MWEDFResults&global_id=T0603793004&assigned_name=MW-7		

H54
West
1/2 - 1 Mile
Higher

CA WELLS CAEDF0000114388

Well ID:	T0603793004-MW-2	Well Type:	MONITORING
Source:	EDF	Other Name:	MW-2
GAMA PFAS Testing:	Not Reported		
Groundwater Quality Data:	https://gamagroundwater.waterboards.ca.gov/gama/gamamap/public/GamaDataDisplay.asp?dataset=EDF&samp_date=&global_id=T0603793004&assigned_name=MW-2&store_num=		
GeoTracker Data:	https://geotracker.waterboards.ca.gov/profile_report.asp?cmd=MWEDFResults&global_id=T0603793004&assigned_name=MW-2		

H55
West
1/2 - 1 Mile
Higher

CA WELLS CAEDF0000075186

Well ID:	T0603793004-MW-4	Well Type:	MONITORING
Source:	EDF	Other Name:	MW-4
GAMA PFAS Testing:	Not Reported		
Groundwater Quality Data:	https://gamagroundwater.waterboards.ca.gov/gama/gamamap/public/GamaDataDisplay.asp?dataset=EDF&samp_date=&global_id=T0603793004&assigned_name=MW-4&store_num=		
GeoTracker Data:	https://geotracker.waterboards.ca.gov/profile_report.asp?cmd=MWEDFResults&global_id=T0603793004&assigned_name=MW-4		

I56
West
1/2 - 1 Mile
Lower

CA WELLS CAEDF0000114544

Well ID:	T0603702385-MW-1	Well Type:	MONITORING
Source:	EDF	Other Name:	MW-1
GAMA PFAS Testing:	Not Reported		
Groundwater Quality Data:	https://gamagroundwater.waterboards.ca.gov/gama/gamamap/public/GamaDataDisplay.asp?dataset=EDF&samp_date=&global_id=T0603702385&assigned_name=MW-1&store_num=		
GeoTracker Data:	https://geotracker.waterboards.ca.gov/profile_report.asp?cmd=MWEDFResults&global_id=T0603702385&assigned_name=MW-1		

GEOCHECK® - PHYSICAL SETTING SOURCE MAP FINDINGS

Map ID
Direction
Distance
Elevation

Database EDR ID Number

H57
West
1/2 - 1 Mile
Higher

CA WELLS CAEDF0000113326

Well ID:	T0603793004-MW-5	Well Type:	MONITORING
Source:	EDF	Other Name:	MW-5
GAMA PFAS Testing:	Not Reported		
Groundwater Quality Data:	https://gamagroundwater.waterboards.ca.gov/gama/gamamap/public/GamaDataDisplay.asp?dataset=EDF&samp_date=&global_id=T0603793004&assigned_name=MW-5&store_num=		
GeoTracker Data:	https://geotracker.waterboards.ca.gov/profile_report.asp?cmd=MWEDFResults&global_id=T0603793004&assigned_name=MW-5		

H58
West
1/2 - 1 Mile
Higher

CA WELLS CAEDF0000095875

Well ID:	T0603793004-MW-1	Well Type:	MONITORING
Source:	EDF	Other Name:	MW-1
GAMA PFAS Testing:	Not Reported		
Groundwater Quality Data:	https://gamagroundwater.waterboards.ca.gov/gama/gamamap/public/GamaDataDisplay.asp?dataset=EDF&samp_date=&global_id=T0603793004&assigned_name=MW-1&store_num=		
GeoTracker Data:	https://geotracker.waterboards.ca.gov/profile_report.asp?cmd=MWEDFResults&global_id=T0603793004&assigned_name=MW-1		

H59
West
1/2 - 1 Mile
Higher

CA WELLS CAEDF0000046471

Well ID:	T0603793004-MW-3	Well Type:	MONITORING
Source:	EDF	Other Name:	MW-3
GAMA PFAS Testing:	Not Reported		
Groundwater Quality Data:	https://gamagroundwater.waterboards.ca.gov/gama/gamamap/public/GamaDataDisplay.asp?dataset=EDF&samp_date=&global_id=T0603793004&assigned_name=MW-3&store_num=		
GeoTracker Data:	https://geotracker.waterboards.ca.gov/profile_report.asp?cmd=MWEDFResults&global_id=T0603793004&assigned_name=MW-3		

60
West
1/2 - 1 Mile
Higher

FRDS PWS CA1500524

PWS ID:	CA1500524	PWS name:	EL SOLANA TRAILER PARK
Address:	Not Reported	Care of:	Not Reported
City:	INYOKERN	State:	CA
Zip:	93527	Owner:	EL SOLANA TRAILER PARK
Source code:	Ground water	Population:	85
PWS ID:	CA1500524	PWS type:	System Owner/Responsible Party
PWS name:	EL SOLANA	PWS address:	Not Reported
PWS city:	WOODLAND HILLS	PWS state:	CA
PWS zip:	91367	PWS ID:	CA1500524

GEOCHECK® - PHYSICAL SETTING SOURCE MAP FINDINGS

Activity status:	Active	Date system activated:	8404
Date system deactivated:	Not Reported	Retail population:	00000110
System name:	EL SOLANO TRAILER PARK	System address:	EL SOLANA
System address:	BROWN RD & HWY 17	System city:	COARSEGOLD
System state:	CA	System zip:	93614
Population served:	Under 101 Persons	Treatment:	Untreated
Latitude:	341005	Longitude:	1183618

I61 West 1/2 - 1 Mile Lower	Site ID:	913670443		
	Groundwater Flow:	NE	AQUIFLOW	70453
	Shallow Water Depth:	Not Reported		
	Deep Water Depth:	Not Reported		
	Average Water Depth:	22.45		
	Date:	02/02/1999		

J62 NNW 1/2 - 1 Mile Lower			CA WELLS	CAEDF0000143363
	Well ID:	T0603790012-MW-02	Well Type:	MONITORING
	Source:	EDF	Other Name:	MW-02
	GAMA PFAS Testing:	Not Reported		

Groundwater Quality Data:	https://gamagroundwater.waterboards.ca.gov/gama/gamamap/public/GamaDataDisplay.asp?dataset=EDF&samp_date=&global_id=T0603790012&assigned_name=MW-02&store_num=		
GeoTracker Data:	https://geotracker.waterboards.ca.gov/profile_report.asp?cmd=MWEDFResults&global_id=T0603790012&assigned_name=MW-02		

J63 NNW 1/2 - 1 Mile Lower			CA WELLS	CAEDF0000059123
	Well ID:	T0603790012-MW-01	Well Type:	MONITORING
	Source:	EDF	Other Name:	MW-01
	GAMA PFAS Testing:	Not Reported		

Groundwater Quality Data:	https://gamagroundwater.waterboards.ca.gov/gama/gamamap/public/GamaDataDisplay.asp?dataset=EDF&samp_date=&global_id=T0603790012&assigned_name=MW-01&store_num=		
GeoTracker Data:	https://geotracker.waterboards.ca.gov/profile_report.asp?cmd=MWEDFResults&global_id=T0603790012&assigned_name=MW-01		

I64 West 1/2 - 1 Mile Lower			CA WELLS	CAEDF0000009928
	Well ID:	T0603702385-E-2	Well Type:	MONITORING
	Source:	EDF	Other Name:	E-2
	GAMA PFAS Testing:	Not Reported		

Groundwater Quality Data:	https://gamagroundwater.waterboards.ca.gov/gama/gamamap/public/GamaDataDisplay.asp?dataset=EDF&samp_date=&global_id=T0603702385&assigned_name=E-2&store_num=		
GeoTracker Data:	https://geotracker.waterboards.ca.gov/profile_report.asp?cmd=MWEDFResults&global_id=T0603702385&assigned_name=E-2		

GEOCHECK® - PHYSICAL SETTING SOURCE MAP FINDINGS

Map ID
Direction
Distance
Elevation

Database EDR ID Number

I65
West
1/2 - 1 Mile
Lower

CA WELLS CAEDF0000109632

Well ID:	T0603702385-E-1	Well Type:	MONITORING
Source:	EDF	Other Name:	E-1
GAMA PFAS Testing:	Not Reported		
Groundwater Quality Data:	https://gamagroundwater.waterboards.ca.gov/gama/gamamap/public/GamaDataDisplay.asp?dataset=EDF&samp_date=&global_id=T0603702385&assigned_name=E-1&store_num=		
GeoTracker Data:	https://geotracker.waterboards.ca.gov/profile_report.asp?cmd=MWEDFResults&global_id=T0603702385&assigned_name=E-1		

I66
West
1/2 - 1 Mile
Lower

CA WELLS CAEDF0000077030

Well ID:	T0603702385-E-4	Well Type:	MONITORING
Source:	EDF	Other Name:	E-4
GAMA PFAS Testing:	Not Reported		
Groundwater Quality Data:	https://gamagroundwater.waterboards.ca.gov/gama/gamamap/public/GamaDataDisplay.asp?dataset=EDF&samp_date=&global_id=T0603702385&assigned_name=E-4&store_num=		
GeoTracker Data:	https://geotracker.waterboards.ca.gov/profile_report.asp?cmd=MWEDFResults&global_id=T0603702385&assigned_name=E-4		

I67
West
1/2 - 1 Mile
Lower

CA WELLS CAEDF0000106980

Well ID:	T0603702385-E-3	Well Type:	MONITORING
Source:	EDF	Other Name:	E-3
GAMA PFAS Testing:	Not Reported		
Groundwater Quality Data:	https://gamagroundwater.waterboards.ca.gov/gama/gamamap/public/GamaDataDisplay.asp?dataset=EDF&samp_date=&global_id=T0603702385&assigned_name=E-3&store_num=		
GeoTracker Data:	https://geotracker.waterboards.ca.gov/profile_report.asp?cmd=MWEDFResults&global_id=T0603702385&assigned_name=E-3		

I68
West
1/2 - 1 Mile
Lower

CA WELLS CAEDF0000033779

Well ID:	T0603702385-E-5	Well Type:	MONITORING
Source:	EDF	Other Name:	E-5
GAMA PFAS Testing:	Not Reported		
Groundwater Quality Data:	https://gamagroundwater.waterboards.ca.gov/gama/gamamap/public/GamaDataDisplay.asp?dataset=EDF&samp_date=&global_id=T0603702385&assigned_name=E-5&store_num=		
GeoTracker Data:	https://geotracker.waterboards.ca.gov/profile_report.asp?cmd=MWEDFResults&global_id=T0603702385&assigned_name=E-5		

GEOCHECK® - PHYSICAL SETTING SOURCE MAP FINDINGS

Map ID
Direction
Distance
Elevation

Database EDR ID Number

J69
NNW
1/2 - 1 Mile
Lower

CA WELLS CAEDF0000135310

Well ID:	T0603790012-MW-04	Well Type:	MONITORING
Source:	EDF	Other Name:	MW-04
GAMA PFAS Testing:	Not Reported		
Groundwater Quality Data:	https://gamagroundwater.waterboards.ca.gov/gama/gamamap/public/GamaDataDisplay.asp?dataset=EDF&samp_date=&global_id=T0603790012&assigned_name=MW-04&store_num=		
GeoTracker Data:	https://geotracker.waterboards.ca.gov/profile_report.asp?cmd=MWEDFResults&global_id=T0603790012&assigned_name=MW-04		

J70
NNW
1/2 - 1 Mile
Lower

CA WELLS CAEDF0000117551

Well ID:	T0603790012-MW-03	Well Type:	MONITORING
Source:	EDF	Other Name:	MW-03
GAMA PFAS Testing:	Not Reported		
Groundwater Quality Data:	https://gamagroundwater.waterboards.ca.gov/gama/gamamap/public/GamaDataDisplay.asp?dataset=EDF&samp_date=&global_id=T0603790012&assigned_name=MW-03&store_num=		
GeoTracker Data:	https://geotracker.waterboards.ca.gov/profile_report.asp?cmd=MWEDFResults&global_id=T0603790012&assigned_name=MW-03		

K71
WNW
1/2 - 1 Mile
Lower

CA WELLS CAEDF0000120175

Well ID:	T0603702395-MW-6	Well Type:	MONITORING
Source:	EDF	Other Name:	MW-6
GAMA PFAS Testing:	Not Reported		
Groundwater Quality Data:	https://gamagroundwater.waterboards.ca.gov/gama/gamamap/public/GamaDataDisplay.asp?dataset=EDF&samp_date=&global_id=T0603702395&assigned_name=MW-6&store_num=		
GeoTracker Data:	https://geotracker.waterboards.ca.gov/profile_report.asp?cmd=MWEDFResults&global_id=T0603702395&assigned_name=MW-6		

K72
WNW
1/2 - 1 Mile
Lower

CA WELLS CAEDF0000039029

Well ID:	T0603702395-MW-2	Well Type:	MONITORING
Source:	EDF	Other Name:	MW-2
GAMA PFAS Testing:	Not Reported		
Groundwater Quality Data:	https://gamagroundwater.waterboards.ca.gov/gama/gamamap/public/GamaDataDisplay.asp?dataset=EDF&samp_date=&global_id=T0603702395&assigned_name=MW-2&store_num=		
GeoTracker Data:	https://geotracker.waterboards.ca.gov/profile_report.asp?cmd=MWEDFResults&global_id=T0603702395&assigned_name=MW-2		

GEOCHECK® - PHYSICAL SETTING SOURCE MAP FINDINGS

Map ID
Direction
Distance
Elevation

Database EDR ID Number

K73
WNW
1/2 - 1 Mile
Lower

CA WELLS CAEDF0000097399

Well ID:	T0603702395-MW-1	Well Type:	MONITORING
Source:	EDF	Other Name:	MW-1
GAMA PFAS Testing:	Not Reported		
Groundwater Quality Data:	https://gamagroundwater.waterboards.ca.gov/gama/gamamap/public/GamaDataDisplay.asp?dataset=EDF&samp_date=&global_id=T0603702395&assigned_name=MW-1&store_num=		
GeoTracker Data:	https://geotracker.waterboards.ca.gov/profile_report.asp?cmd=MWEDFResults&global_id=T0603702395&assigned_name=MW-1		

K74
WNW
1/2 - 1 Mile
Lower

CA WELLS CAEDF0000116702

Well ID:	T0603702395-MW-3	Well Type:	MONITORING
Source:	EDF	Other Name:	MW-3
GAMA PFAS Testing:	Not Reported		
Groundwater Quality Data:	https://gamagroundwater.waterboards.ca.gov/gama/gamamap/public/GamaDataDisplay.asp?dataset=EDF&samp_date=&global_id=T0603702395&assigned_name=MW-3&store_num=		
GeoTracker Data:	https://geotracker.waterboards.ca.gov/profile_report.asp?cmd=MWEDFResults&global_id=T0603702395&assigned_name=MW-3		

J75
NNW
1/2 - 1 Mile
Lower

CA WELLS CAEDF0000032756

Well ID:	T0603791747-MW-9	Well Type:	MONITORING
Source:	EDF	Other Name:	MW-9
GAMA PFAS Testing:	Not Reported		
Groundwater Quality Data:	https://gamagroundwater.waterboards.ca.gov/gama/gamamap/public/GamaDataDisplay.asp?dataset=EDF&samp_date=&global_id=T0603791747&assigned_name=MW-9&store_num=		
GeoTracker Data:	https://geotracker.waterboards.ca.gov/profile_report.asp?cmd=MWEDFResults&global_id=T0603791747&assigned_name=MW-9		

J76
NNW
1/2 - 1 Mile
Lower

CA WELLS CAEDF0000018809

Well ID:	T0603791747-MW-8	Well Type:	MONITORING
Source:	EDF	Other Name:	MW-8
GAMA PFAS Testing:	Not Reported		
Groundwater Quality Data:	https://gamagroundwater.waterboards.ca.gov/gama/gamamap/public/GamaDataDisplay.asp?dataset=EDF&samp_date=&global_id=T0603791747&assigned_name=MW-8&store_num=		
GeoTracker Data:	https://geotracker.waterboards.ca.gov/profile_report.asp?cmd=MWEDFResults&global_id=T0603791747&assigned_name=MW-8		

GEOCHECK® - PHYSICAL SETTING SOURCE MAP FINDINGS

Map ID
Direction
Distance
Elevation

Database EDR ID Number

K77
WNW
1/2 - 1 Mile
Lower

CA WELLS CAEDF0000038575

Well ID:	T0603702395-MW-7	Well Type:	MONITORING
Source:	EDF	Other Name:	MW-7
GAMA PFAS Testing:	Not Reported		
Groundwater Quality Data:	https://gamagroundwater.waterboards.ca.gov/gama/gamamap/public/GamaDataDisplay.asp?dataset=EDF&samp_date=&global_id=T0603702395&assigned_name=MW-7&store_num=		
GeoTracker Data:	https://geotracker.waterboards.ca.gov/profile_report.asp?cmd=MWEDFResults&global_id=T0603702395&assigned_name=MW-7		

J78
NNW
1/2 - 1 Mile
Lower

CA WELLS CAEDF0000099613

Well ID:	T0603791747-MW-3	Well Type:	MONITORING
Source:	EDF	Other Name:	MW-3
GAMA PFAS Testing:	Not Reported		
Groundwater Quality Data:	https://gamagroundwater.waterboards.ca.gov/gama/gamamap/public/GamaDataDisplay.asp?dataset=EDF&samp_date=&global_id=T0603791747&assigned_name=MW-3&store_num=		
GeoTracker Data:	https://geotracker.waterboards.ca.gov/profile_report.asp?cmd=MWEDFResults&global_id=T0603791747&assigned_name=MW-3		

J79
NNW
1/2 - 1 Mile
Lower

CA WELLS CAEDF0000055283

Well ID:	T0603791747-MW-2	Well Type:	MONITORING
Source:	EDF	Other Name:	MW-2
GAMA PFAS Testing:	Not Reported		
Groundwater Quality Data:	https://gamagroundwater.waterboards.ca.gov/gama/gamamap/public/GamaDataDisplay.asp?dataset=EDF&samp_date=&global_id=T0603791747&assigned_name=MW-2&store_num=		
GeoTracker Data:	https://geotracker.waterboards.ca.gov/profile_report.asp?cmd=MWEDFResults&global_id=T0603791747&assigned_name=MW-2		

K80
WNW
1/2 - 1 Mile
Lower

CA WELLS CAEDF0000111681

Well ID:	T0603702395-MW-5	Well Type:	MONITORING
Source:	EDF	Other Name:	MW-5
GAMA PFAS Testing:	Not Reported		
Groundwater Quality Data:	https://gamagroundwater.waterboards.ca.gov/gama/gamamap/public/GamaDataDisplay.asp?dataset=EDF&samp_date=&global_id=T0603702395&assigned_name=MW-5&store_num=		
GeoTracker Data:	https://geotracker.waterboards.ca.gov/profile_report.asp?cmd=MWEDFResults&global_id=T0603702395&assigned_name=MW-5		

GEOCHECK® - PHYSICAL SETTING SOURCE MAP FINDINGS

Map ID
Direction
Distance
Elevation

Database EDR ID Number

J81
NNW
1/2 - 1 Mile
Lower

CA WELLS CAEDF000009076

Well ID:	T0603791747-MW-11	Well Type:	MONITORING
Source:	EDF	Other Name:	MW-11
GAMA PFAS Testing:	Not Reported		
Groundwater Quality Data:	https://gamagroundwater.waterboards.ca.gov/gama/gamamap/public/GamaDataDisplay.asp?dataset=EDF&samp_date=&global_id=T0603791747&assigned_name=MW-11&store_num=		
GeoTracker Data:	https://geotracker.waterboards.ca.gov/profile_report.asp?cmd=MWEDFResults&global_id=T0603791747&assigned_name=MW-11		

J82
NNW
1/2 - 1 Mile
Lower

CA WELLS CAEDF0000105096

Well ID:	T0603791747-MW-10	Well Type:	MONITORING
Source:	EDF	Other Name:	MW-10
GAMA PFAS Testing:	Not Reported		
Groundwater Quality Data:	https://gamagroundwater.waterboards.ca.gov/gama/gamamap/public/GamaDataDisplay.asp?dataset=EDF&samp_date=&global_id=T0603791747&assigned_name=MW-10&store_num=		
GeoTracker Data:	https://geotracker.waterboards.ca.gov/profile_report.asp?cmd=MWEDFResults&global_id=T0603791747&assigned_name=MW-10		

J83
NNW
1/2 - 1 Mile
Lower

CA WELLS CAEDF0000127872

Well ID:	T0603791747-MW-7	Well Type:	MONITORING
Source:	EDF	Other Name:	MW-7
GAMA PFAS Testing:	Not Reported		
Groundwater Quality Data:	https://gamagroundwater.waterboards.ca.gov/gama/gamamap/public/GamaDataDisplay.asp?dataset=EDF&samp_date=&global_id=T0603791747&assigned_name=MW-7&store_num=		
GeoTracker Data:	https://geotracker.waterboards.ca.gov/profile_report.asp?cmd=MWEDFResults&global_id=T0603791747&assigned_name=MW-7		

K84
WNW
1/2 - 1 Mile
Lower

CA WELLS CAEDF0000045149

Well ID:	T0603702395-MW-4	Well Type:	MONITORING
Source:	EDF	Other Name:	MW-4
GAMA PFAS Testing:	Not Reported		
Groundwater Quality Data:	https://gamagroundwater.waterboards.ca.gov/gama/gamamap/public/GamaDataDisplay.asp?dataset=EDF&samp_date=&global_id=T0603702395&assigned_name=MW-4&store_num=		
GeoTracker Data:	https://geotracker.waterboards.ca.gov/profile_report.asp?cmd=MWEDFResults&global_id=T0603702395&assigned_name=MW-4		

GEOCHECK® - PHYSICAL SETTING SOURCE MAP FINDINGS

Map ID
Direction
Distance
Elevation

Database EDR ID Number

J85
NNW
1/2 - 1 Mile
Lower

CA WELLS CAEDF0000001705

Well ID:	T0603791747-DW-1	Well Type:	MONITORING
Source:	EDF	Other Name:	DW-1
GAMA PFAS Testing:	Not Reported		
Groundwater Quality Data:	https://gamagroundwater.waterboards.ca.gov/gama/gamamap/public/GamaDataDisplay.asp?dataset=EDF&samp_date=&global_id=T0603791747&assigned_name=DW-1&store_num=		
GeoTracker Data:	https://geotracker.waterboards.ca.gov/profile_report.asp?cmd=MWEDFResults&global_id=T0603791747&assigned_name=DW-1		

J86
NNW
1/2 - 1 Mile
Lower

CA WELLS CAEDF0000061243

Well ID:	T0603791747-DW-2	Well Type:	MONITORING
Source:	EDF	Other Name:	DW-2
GAMA PFAS Testing:	Not Reported		
Groundwater Quality Data:	https://gamagroundwater.waterboards.ca.gov/gama/gamamap/public/GamaDataDisplay.asp?dataset=EDF&samp_date=&global_id=T0603791747&assigned_name=DW-2&store_num=		
GeoTracker Data:	https://geotracker.waterboards.ca.gov/profile_report.asp?cmd=MWEDFResults&global_id=T0603791747&assigned_name=DW-2		

J87
NNW
1/2 - 1 Mile
Lower

CA WELLS CAEDF0000115347

Well ID:	T0603791747-DW-3	Well Type:	MONITORING
Source:	EDF	Other Name:	DW-3
GAMA PFAS Testing:	Not Reported		
Groundwater Quality Data:	https://gamagroundwater.waterboards.ca.gov/gama/gamamap/public/GamaDataDisplay.asp?dataset=EDF&samp_date=&global_id=T0603791747&assigned_name=DW-3&store_num=		
GeoTracker Data:	https://geotracker.waterboards.ca.gov/profile_report.asp?cmd=MWEDFResults&global_id=T0603791747&assigned_name=DW-3		

J88
NNW
1/2 - 1 Mile
Lower

CA WELLS CAEDF0000085394

Well ID:	T0603791747-DW-4	Well Type:	MONITORING
Source:	EDF	Other Name:	DW-4
GAMA PFAS Testing:	Not Reported		
Groundwater Quality Data:	https://gamagroundwater.waterboards.ca.gov/gama/gamamap/public/GamaDataDisplay.asp?dataset=EDF&samp_date=&global_id=T0603791747&assigned_name=DW-4&store_num=		
GeoTracker Data:	https://geotracker.waterboards.ca.gov/profile_report.asp?cmd=MWEDFResults&global_id=T0603791747&assigned_name=DW-4		

GEOCHECK® - PHYSICAL SETTING SOURCE MAP FINDINGS

Map ID
Direction
Distance
Elevation

Database EDR ID Number

J89
NNW
1/2 - 1 Mile
Lower

CA WELLS CAEDF0000055458

Well ID:	T0603791747-MW-1	Well Type:	MONITORING
Source:	EDF	Other Name:	MW-1
GAMA PFAS Testing:	Not Reported		
Groundwater Quality Data:	https://gamagroundwater.waterboards.ca.gov/gama/gamamap/public/GamaDataDisplay.asp?dataset=EDF&samp_date=&global_id=T0603791747&assigned_name=MW-1&store_num=		
GeoTracker Data:	https://geotracker.waterboards.ca.gov/profile_report.asp?cmd=MWEDFResults&global_id=T0603791747&assigned_name=MW-1		

J90
NNW
1/2 - 1 Mile
Lower

CA WELLS CAEDF0000046352

Well ID:	T0603791747-DW-5	Well Type:	MONITORING
Source:	EDF	Other Name:	DW-5
GAMA PFAS Testing:	Not Reported		
Groundwater Quality Data:	https://gamagroundwater.waterboards.ca.gov/gama/gamamap/public/GamaDataDisplay.asp?dataset=EDF&samp_date=&global_id=T0603791747&assigned_name=DW-5&store_num=		
GeoTracker Data:	https://geotracker.waterboards.ca.gov/profile_report.asp?cmd=MWEDFResults&global_id=T0603791747&assigned_name=DW-5		

J91
NNW
1/2 - 1 Mile
Lower

CA WELLS CAEDF0000010059

Well ID:	T0603791747-DW-6	Well Type:	MONITORING
Source:	EDF	Other Name:	DW-6
GAMA PFAS Testing:	Not Reported		
Groundwater Quality Data:	https://gamagroundwater.waterboards.ca.gov/gama/gamamap/public/GamaDataDisplay.asp?dataset=EDF&samp_date=&global_id=T0603791747&assigned_name=DW-6&store_num=		
GeoTracker Data:	https://geotracker.waterboards.ca.gov/profile_report.asp?cmd=MWEDFResults&global_id=T0603791747&assigned_name=DW-6		

J92
NNW
1/2 - 1 Mile
Lower

CA WELLS CAEDF00000109275

Well ID:	T0603791747-DW-7	Well Type:	MONITORING
Source:	EDF	Other Name:	DW-7
GAMA PFAS Testing:	Not Reported		
Groundwater Quality Data:	https://gamagroundwater.waterboards.ca.gov/gama/gamamap/public/GamaDataDisplay.asp?dataset=EDF&samp_date=&global_id=T0603791747&assigned_name=DW-7&store_num=		
GeoTracker Data:	https://geotracker.waterboards.ca.gov/profile_report.asp?cmd=MWEDFResults&global_id=T0603791747&assigned_name=DW-7		

GEOCHECK® - PHYSICAL SETTING SOURCE MAP FINDINGS

Map ID
Direction
Distance
Elevation

Database EDR ID Number

J93
NNW
1/2 - 1 Mile
Lower

CA WELLS CAEDF0000098340

Well ID:	T0603791747-MW-6	Well Type:	MONITORING
Source:	EDF	Other Name:	MW-6
GAMA PFAS Testing:	Not Reported		
Groundwater Quality Data:	https://gamagroundwater.waterboards.ca.gov/gama/gamamap/public/GamaDataDisplay.asp?dataset=EDF&samp_date=&global_id=T0603791747&assigned_name=MW-6&store_num=		
GeoTracker Data:	https://geotracker.waterboards.ca.gov/profile_report.asp?cmd=MWEDFResults&global_id=T0603791747&assigned_name=MW-6		

L94
NNW
1/2 - 1 Mile
Lower

CA WELLS CAEDF0000085481

Well ID:	T0603791747-MW-4	Well Type:	MONITORING
Source:	EDF	Other Name:	MW-4
GAMA PFAS Testing:	Not Reported		
Groundwater Quality Data:	https://gamagroundwater.waterboards.ca.gov/gama/gamamap/public/GamaDataDisplay.asp?dataset=EDF&samp_date=&global_id=T0603791747&assigned_name=MW-4&store_num=		
GeoTracker Data:	https://geotracker.waterboards.ca.gov/profile_report.asp?cmd=MWEDFResults&global_id=T0603791747&assigned_name=MW-4		

L95
NNW
1/2 - 1 Mile
Lower

CA WELLS CAEDF0000067845

Well ID:	T0603791747-MW-12	Well Type:	MONITORING
Source:	EDF	Other Name:	MW-12
GAMA PFAS Testing:	Not Reported		
Groundwater Quality Data:	https://gamagroundwater.waterboards.ca.gov/gama/gamamap/public/GamaDataDisplay.asp?dataset=EDF&samp_date=&global_id=T0603791747&assigned_name=MW-12&store_num=		
GeoTracker Data:	https://geotracker.waterboards.ca.gov/profile_report.asp?cmd=MWEDFResults&global_id=T0603791747&assigned_name=MW-12		

L96
NNW
1/2 - 1 Mile
Lower

CA WELLS CAEDF0000128573

Well ID:	T0603791747-MW-5	Well Type:	MONITORING
Source:	EDF	Other Name:	MW-5
GAMA PFAS Testing:	Not Reported		
Groundwater Quality Data:	https://gamagroundwater.waterboards.ca.gov/gama/gamamap/public/GamaDataDisplay.asp?dataset=EDF&samp_date=&global_id=T0603791747&assigned_name=MW-5&store_num=		
GeoTracker Data:	https://geotracker.waterboards.ca.gov/profile_report.asp?cmd=MWEDFResults&global_id=T0603791747&assigned_name=MW-5		

GEOCHECK® - PHYSICAL SETTING SOURCE MAP FINDINGS

Map ID
Direction
Distance
Elevation

Database EDR ID Number

97
West
1/2 - 1 Mile
Lower

CA WELLS CAEDF0000043284

Well ID:	SL2045P1626-MW-5	Well Type:	MONITORING
Source:	EDF	Other Name:	MW-5
GAMA PFAS Testing:	Not Reported		
Groundwater Quality Data:	https://gamagroundwater.waterboards.ca.gov/gama/gamamap/public/GamaDataDisplay.asp?dataset=EDF&samp_date=&global_id=SL2045P1626&assigned_name=MW-5&store_num=		
GeoTracker Data:	https://geotracker.waterboards.ca.gov/profile_report.asp?cmd=MWEDFResults&global_id=SL2045P1626&assigned_name=MW-5		

98
West
1/2 - 1 Mile
Higher

CA WELLS CAEDF0000000528

Well ID:	SL2045P1626-MW-3	Well Type:	MONITORING
Source:	EDF	Other Name:	MW-3
GAMA PFAS Testing:	Not Reported		
Groundwater Quality Data:	https://gamagroundwater.waterboards.ca.gov/gama/gamamap/public/GamaDataDisplay.asp?dataset=EDF&samp_date=&global_id=SL2045P1626&assigned_name=MW-3&store_num=		
GeoTracker Data:	https://geotracker.waterboards.ca.gov/profile_report.asp?cmd=MWEDFResults&global_id=SL2045P1626&assigned_name=MW-3		

99
WNW
1/2 - 1 Mile
Lower

CA WELLS CAEDF0000135962

Well ID:	SL2045P1626-MW-7	Well Type:	MONITORING
Source:	EDF	Other Name:	MW-7
GAMA PFAS Testing:	Not Reported		
Groundwater Quality Data:	https://gamagroundwater.waterboards.ca.gov/gama/gamamap/public/GamaDataDisplay.asp?dataset=EDF&samp_date=&global_id=SL2045P1626&assigned_name=MW-7&store_num=		
GeoTracker Data:	https://geotracker.waterboards.ca.gov/profile_report.asp?cmd=MWEDFResults&global_id=SL2045P1626&assigned_name=MW-7		

M100
NNW
1/2 - 1 Mile
Lower

CA WELLS CAEDF0000133752

Well ID:	SL204281528-CPT-10	Well Type:	MONITORING
Source:	EDF	Other Name:	CPT-10
GAMA PFAS Testing:	Not Reported		
Groundwater Quality Data:	https://gamagroundwater.waterboards.ca.gov/gama/gamamap/public/GamaDataDisplay.asp?dataset=EDF&samp_date=&global_id=SL204281528&assigned_name=CPT-10&store_num=		
GeoTracker Data:	https://geotracker.waterboards.ca.gov/profile_report.asp?cmd=MWEDFResults&global_id=SL204281528&assigned_name=CPT-10		

GEOCHECK® - PHYSICAL SETTING SOURCE MAP FINDINGS

Map ID
Direction
Distance
Elevation

Database EDR ID Number

M101
NNW
1/2 - 1 Mile
Lower

CA WELLS CAEDF0000140449

Well ID:	SL204281528-CPT-11	Well Type:	MONITORING
Source:	EDF	Other Name:	CPT-11
GAMA PFAS Testing:	Not Reported		
Groundwater Quality Data:	https://gamagroundwater.waterboards.ca.gov/gama/gamamap/public/GamaDataDisplay.asp?dataset=EDF&samp_date=&global_id=SL204281528&assigned_name=CPT-11&store_num=		
GeoTracker Data:	https://geotracker.waterboards.ca.gov/profile_report.asp?cmd=MWEDFResults&global_id=SL204281528&assigned_name=CPT-11		

102
WNW
1/2 - 1 Mile
Lower

CA WELLS CAEDF0000056621

Well ID:	SL2045P1626-MW-10	Well Type:	MONITORING
Source:	EDF	Other Name:	MW-10
GAMA PFAS Testing:	Not Reported		
Groundwater Quality Data:	https://gamagroundwater.waterboards.ca.gov/gama/gamamap/public/GamaDataDisplay.asp?dataset=EDF&samp_date=&global_id=SL2045P1626&assigned_name=MW-10&store_num=		
GeoTracker Data:	https://geotracker.waterboards.ca.gov/profile_report.asp?cmd=MWEDFResults&global_id=SL2045P1626&assigned_name=MW-10		

1G
West
1/2 - 1 Mile
Lower

AQUIFLOW 70453

Site ID:	913670443
Groundwater Flow:	NE
Shallow Water Depth:	Not Reported
Deep Water Depth:	Not Reported
Average Water Depth:	22.45
Date:	02/02/1999

GEOCHECK® - PHYSICAL SETTING SOURCE MAP FINDINGS RADON

AREA RADON INFORMATION

State Database: CA Radon

Radon Test Results

Zipcode	Num Tests	> 4 pCi/L
91367	360	121

Federal EPA Radon Zone for LOS ANGELES County: 2

- Note: Zone 1 indoor average level > 4 pCi/L.
- : Zone 2 indoor average level >= 2 pCi/L and <= 4 pCi/L.
- : Zone 3 indoor average level < 2 pCi/L.

Federal Area Radon Information for LOS ANGELES COUNTY, CA

Number of sites tested: 63

Area	Average Activity	% <4 pCi/L	% 4-20 pCi/L	% >20 pCi/L
Living Area - 1st Floor	0.711 pCi/L	98%	2%	0%
Living Area - 2nd Floor	Not Reported	Not Reported	Not Reported	Not Reported
Basement	0.933 pCi/L	100%	0%	0%

PHYSICAL SETTING SOURCE RECORDS SEARCHED

TOPOGRAPHIC INFORMATION

USGS 7.5' Digital Elevation Model (DEM)

Source: United States Geologic Survey

EDR acquired the USGS 7.5' Digital Elevation Model in 2002 and updated it in 2006. The 7.5 minute DEM corresponds to the USGS 1:24,000- and 1:25,000-scale topographic quadrangle maps. The DEM provides elevation data with consistent elevation units and projection.

Current USGS 7.5 Minute Topographic Map

Source: U.S. Geological Survey

HYDROLOGIC INFORMATION

Flood Zone Data: This data was obtained from the Federal Emergency Management Agency (FEMA). It depicts 100-year and 500-year flood zones as defined by FEMA. It includes the National Flood Hazard Layer (NFHL) which incorporates Flood Insurance Rate Map (FIRM) data and Q3 data from FEMA in areas not covered by NFHL.

Source: FEMA

Telephone: 877-336-2627

Date of Government Version: 2003, 2015

NWI: National Wetlands Inventory. This data, available in select counties across the country, was obtained by EDR in 2002, 2005 and 2010 from the U.S. Fish and Wildlife Service.

State Wetlands Data: Wetland Inventory

Source: Department of Fish and Wildlife

Telephone: 916-445-0411

HYDROGEOLOGIC INFORMATION

AQUIFLOW^R Information System

Source: EDR proprietary database of groundwater flow information

EDR has developed the AQUIFLOW Information System (AIS) to provide data on the general direction of groundwater flow at specific points. EDR has reviewed reports submitted to regulatory authorities at select sites and has extracted the date of the report, hydrogeologically determined groundwater flow direction and depth to water table information.

GEOLOGIC INFORMATION

Geologic Age and Rock Stratigraphic Unit

Source: P.G. Schruben, R.E. Arndt and W.J. Bawiec, Geology of the Conterminous U.S. at 1:2,500,000 Scale - A digital representation of the 1974 P.B. King and H.M. Beikman Map, USGS Digital Data Series DDS - 11 (1994).

STATSGO: State Soil Geographic Database

Source: Department of Agriculture, Natural Resources Conservation Service (NRCS)

The U.S. Department of Agriculture's (USDA) Natural Resources Conservation Service (NRCS) leads the national Conservation Soil Survey (NCSS) and is responsible for collecting, storing, maintaining and distributing soil survey information for privately owned lands in the United States. A soil map in a soil survey is a representation of soil patterns in a landscape. Soil maps for STATSGO are compiled by generalizing more detailed (SSURGO) soil survey maps.

SSURGO: Soil Survey Geographic Database

Source: Department of Agriculture, Natural Resources Conservation Service (NRCS)

Telephone: 800-672-5559

SSURGO is the most detailed level of mapping done by the Natural Resources Conservation Service, mapping scales generally range from 1:12,000 to 1:63,360. Field mapping methods using national standards are used to construct the soil maps in the Soil Survey Geographic (SSURGO) database. SSURGO digitizing duplicates the original soil survey maps. This level of mapping is designed for use by landowners, townships and county natural resource planning and management.

PHYSICAL SETTING SOURCE RECORDS SEARCHED

LOCAL / REGIONAL WATER AGENCY RECORDS

FEDERAL WATER WELLS

PWS: Public Water Systems

Source: EPA/Office of Drinking Water

Telephone: 202-564-3750

Public Water System data from the Federal Reporting Data System. A PWS is any water system which provides water to at least 25 people for at least 60 days annually. PWSs provide water from wells, rivers and other sources.

PWS ENF: Public Water Systems Violation and Enforcement Data

Source: EPA/Office of Drinking Water

Telephone: 202-564-3750

Violation and Enforcement data for Public Water Systems from the Safe Drinking Water Information System (SDWIS) after August 1995. Prior to August 1995, the data came from the Federal Reporting Data System (FRDS).

USGS Water Wells: USGS National Water Inventory System (NWIS)

This database contains descriptive information on sites where the USGS collects or has collected data on surface water and/or groundwater. The groundwater data includes information on wells, springs, and other sources of groundwater.

OTHER STATE DATABASE INFORMATION

Groundwater Ambient Monitoring & Assessment Program

State Water Resources Control Board

Telephone: 916-341-5577

The GAMA Program is California's comprehensive groundwater quality monitoring program. GAMA collects data by testing the untreated, raw water in different types of wells for naturally-occurring and man-made chemicals. The GAMA data includes Domestic, Monitoring and Municipal well types from the following sources, Department of Water Resources, Department of Health Services, EDF, Agricultural Lands, Lawrence Livermore National Laboratory, Department of Pesticide Regulation, United States Geological Survey, Groundwater Ambient Monitoring and Assessment Program and Local Groundwater Projects.

Water Well Database

Source: Department of Water Resources

Telephone: 916-651-9648

California Drinking Water Quality Database

Source: Department of Public Health

Telephone: 916-324-2319

The database includes all drinking water compliance and special studies monitoring for the state of California since 1984. It consists of over 3,200,000 individual analyses along with well and water system information.

California Oil and Gas Well Locations

Source: Dept of Conservation, Geologic Energy Management Division

Telephone: 916-323-1779

Oil and Gas well locations in the state.

California Earthquake Fault Lines

Source: California Division of Mines and Geology

The fault lines displayed on EDR's Topographic map are digitized quaternary fault lines prepared in 1975 by the United State Geological Survey. Additional information (also from 1975) regarding activity at specific fault lines comes from California's Preliminary Fault Activity Map prepared by the California Division of Mines and Geology.

RADON

State Database: CA Radon

Source: Department of Public Health

Telephone: 916-210-8558

Radon Database for California

PHYSICAL SETTING SOURCE RECORDS SEARCHED

Area Radon Information

Source: USGS

Telephone: 703-356-4020

The National Radon Database has been developed by the U.S. Environmental Protection Agency (USEPA) and is a compilation of the EPA/State Residential Radon Survey and the National Residential Radon Survey. The study covers the years 1986 - 1992. Where necessary data has been supplemented by information collected at private sources such as universities and research institutions.

EPA Radon Zones

Source: EPA

Telephone: 703-356-4020

Sections 307 & 309 of IRAA directed EPA to list and identify areas of U.S. with the potential for elevated indoor radon levels.

OTHER

Airport Landing Facilities: Private and public use landing facilities

Source: Federal Aviation Administration, 800-457-6656

Epicenters: World earthquake epicenters, Richter 5 or greater

Source: Department of Commerce, National Oceanic and Atmospheric Administration

California Earthquake Fault Lines: The fault lines displayed on EDR's Topographic map are digitized quaternary fault lines, prepared in 1975 by the United State Geological Survey. Additional information (also from 1975) regarding activity at specific fault lines comes from California's Preliminary Fault Activity Map prepared by the California Division of Mines and Geology.

STREET AND ADDRESS INFORMATION

Â© 2015 TomTom North America, Inc. All rights reserved. This material is proprietary and the subject of copyright protection and other intellectual property rights owned by or licensed to Tele Atlas North America, Inc. The use of this material is subject to the terms of a license agreement. You will be held liable for any unauthorized copying or disclosure of this material.

JDA Woodland Hills

21101 Ventura Boulevard
Woodland Hills, CA 91367

Inquiry Number: 7015652.2s
July 14, 2022

EDR Vapor Encroachment Screen

Prepared using EDR's Vapor Encroachment Worksheet

TABLE OF CONTENTS

<u>SECTION</u>	<u>PAGE</u>
Executive Summary	ES1
Primary Map	2
Secondary Map	3
Map Findings	4
Record Sources and Currency	GR-1

Thank you for your business.
Please contact EDR at 1-800-352-0050
with any questions or comments.

Disclaimer - Copyright and Trademark Notice

The EDR Vapor Encroachment Worksheet enables EDR's customers to make certain online modifications that effects maps, text and calculations contained in this Report. As a result, maps, text and calculations contained in this Report may have been so modified. EDR has not taken any action to verify any such modifications, and this report and the findings set forth herein must be read in light of this fact. Environmental Data Resources shall not be responsible for any customer's decision to include or not include in any final report any records determined to be within the relevant minimum search distances.

This report contains information obtained from a variety of public and other sources reasonably available to Environmental Data Resources, Inc. It cannot be concluded from this Report that coverage information for the target and surrounding properties does not exist from other sources. **NO WARRANTY EXPRESSED OR IMPLIED, IS MADE WHATSOEVER IN CONNECTION WITH THIS REPORT. ENVIRONMENTAL DATA RESOURCES, INC. SPECIFICALLY DISCLAIMS THE MAKING OF ANY SUCH WARRANTIES, INCLUDING WITHOUT LIMITATION, MERCHANTABILITY OR FITNESS FOR A PARTICULAR USE OR PURPOSE. ALL RISK IS ASSUMED BY THE USER. IN NO EVENT SHALL ENVIRONMENTAL DATA RESOURCES, INC. BE LIABLE TO ANYONE, WHETHER ARISING OUT OF ERRORS OR OMISSIONS, NEGLIGENCE, ACCIDENT OR ANY OTHER CAUSE, FOR ANY LOSS OR DAMAGE, INCLUDING, WITHOUT LIMITATION, SPECIAL, INCIDENTAL, CONSEQUENTIAL, OR EXEMPLARY DAMAGES. ANY LIABILITY ON THE PART OF ENVIRONMENTAL DATA RESOURCES, INC. IS STRICTLY LIMITED TO A REFUND OF THE AMOUNT PAID FOR THIS REPORT.**

Purchaser accepts this report "AS IS". Any analyses, estimates, ratings, or risk codes provided in this report are provided for illustrative purposes only, and are not intended to provide, nor should they be interpreted as providing any facts regarding, or prediction or forecast of, any environmental risk for any property. Only a Phase I Environmental Site Assessment performed by an environmental professional can produce information regarding the environmental risk for any property. Additionally, the information provided in this Report is not to be construed as legal advice.

Copyright 2022 by Environmental Data Resources, Inc. All rights reserved. Reproduction in any media or format, in whole or in part, of any report or map of Environmental Data Resources, Inc., or its affiliates, is prohibited without prior written permission.

EDR and its logos (including Sanborn and Sanborn Map) are trademarks of Environmental Data Resources, Inc. or its affiliates. All other trademarks used herein are the property of their respective owners.

EXECUTIVE SUMMARY

A search of available environmental records was conducted by EDR. The report was designed to assist parties seeking to meet the search requirements of the ASTM Standard Practice for Assessment of Vapor Encroachment into Structures on Property Involved in Real Estate Transactions (E 2600).

STANDARD ENVIRONMENTAL RECORDS	Default Area of Concern (Miles)*	property	1/10	> 1/10
Lists of Federal NPL (Superfund) sites	1.0	0	0	0
Lists of Federal Delisted NPL sites	1.0	0	0	0
Lists of Federal sites subject to CERCLA removals and CERCLA orders	0.5	0	0	0
Lists of Federal CERCLA sites with NFRAP	0.5	0	0	0
Lists of Federal RCRA facilities undergoing Corrective Action	1.0	0	0	0
Lists of Federal RCRA TSD facilities	0.5	0	0	0
Lists of Federal RCRA generators	0.25	0	0	0
Federal institutional controls / engineering controls registries	0.5	0	0	0
Federal ERNS list	0.001	0	0	-
Lists of state- and tribal (Superfund) equivalent sites	1.0	0	0	0
Lists of state- and tribal hazardous waste facilities	1.0	0	0	0
Lists of state and tribal landfills and solid waste disposal facilities	0.5	0	0	0
Lists of state and tribal leaking storage tanks	0.5	0	0	0
Lists of state and tribal registered storage tanks	0.25	0	0	0
State and tribal institutional control / engineering control registries	not searched	-	-	-
Lists of state and tribal voluntary cleanup sites	0.5	0	0	0
Lists of state and tribal brownfield sites	0.5	0	0	0

ADDITIONAL ENVIRONMENTAL RECORDS

Local Brownfield lists	0.5	0	0	0
Local Lists of Landfill / Solid Waste Disposal Sites	0.5	0	0	0
Local Lists of Hazardous waste / Contaminated Sites	1.0	0	0	0
Local Lists of Registered Storage Tanks	0.25	0	0	0
Local Land Records	0.5	0	0	0
Records of Emergency Release Reports	0.5	0	0	0
Other Ascertainable Records	1.0	0	0	0

EDR HIGH RISK HISTORICAL RECORDS

EDR Exclusive Records	1.0	0	0	0
Exclusive Recovered Govt. Archives	0.001	0	0	-

EXECUTIVE SUMMARY

EDR RECOVERED GOVERNMENT ARCHIVES

EDR Exclusive Records	1.0	0	0	0
Exclusive Recovered Govt. Archives	0.001	0	0	-

*The Default Area of Concern may be adjusted by the environmental professional using experience and professional judgement. Each category may include several databases, and each database may have a different distance. A list of individual databases is provided at the back of this report.

EXECUTIVE SUMMARY

TARGET PROPERTY INFORMATION

ADDRESS

JDA WOODLAND HILLS
21101 VENTURA BOULEVARD
WOODLAND HILLS, CA 91367

COORDINATES

Latitude (North):	34.168176 - 34° 10' 5.429077"
Longitude (West):	118.592999 - 118° 35' 34.80835"
Elevation:	896 ft. above sea level

TARGET PROPERTY SEARCH RESULTS

The target property was identified in the following records.

EXECUTIVE SUMMARY

SEARCH RESULTS

Unmappable (orphan) sites are not considered in the foregoing analysis.

STANDARD ENVIRONMENTAL RECORDS

<u>Name</u>	<u>Address</u>	<u>Dist/Dir</u>	<u>Map ID</u>	<u>Page</u>
Not Reported				

ADDITIONAL ENVIRONMENTAL RECORDS

<u>Name</u>	<u>Address</u>	<u>Dist/Dir</u>	<u>Map ID</u>	<u>Page</u>
Not Reported				

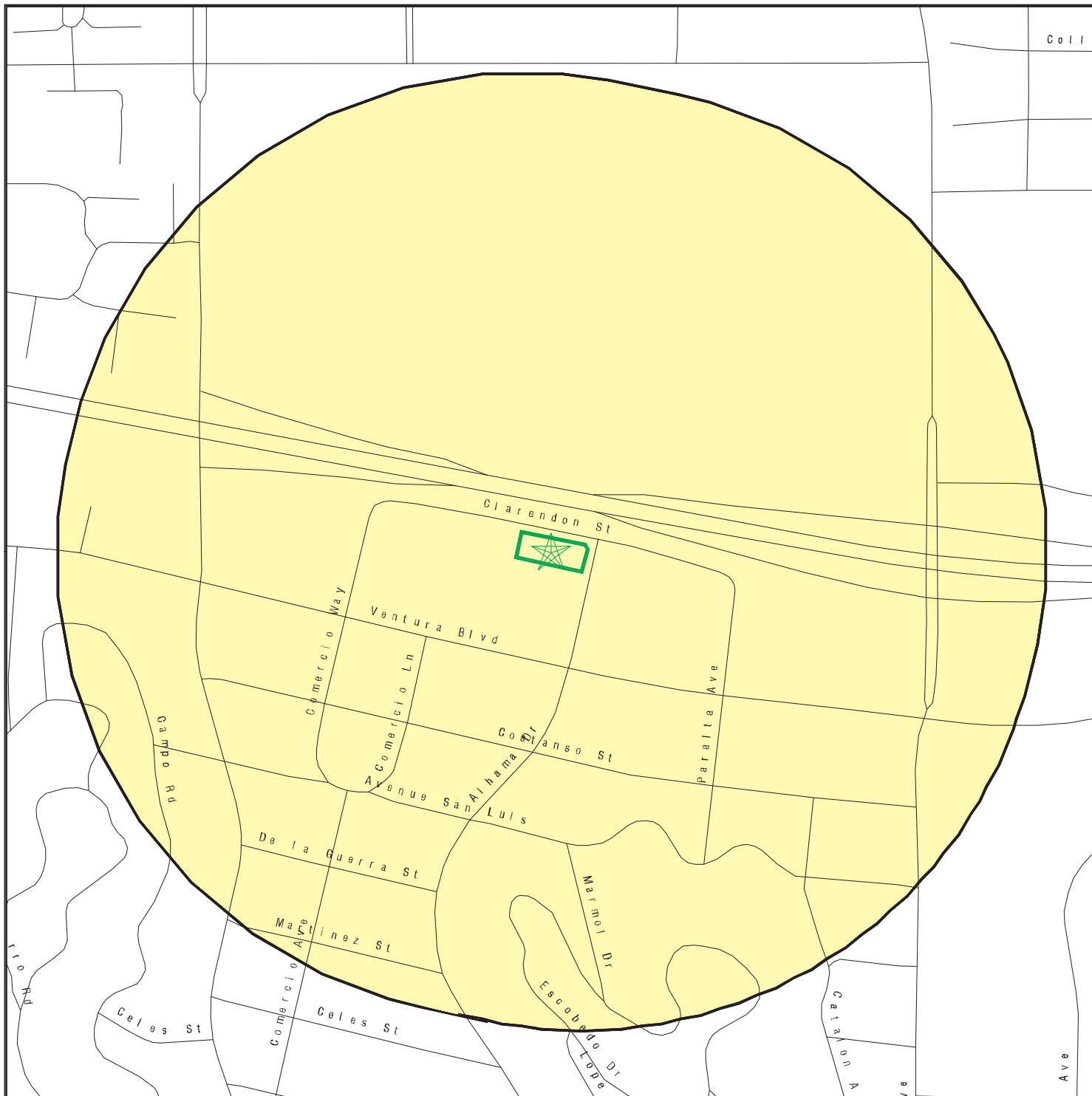
EDR HIGH RISK HISTORICAL RECORDS







<u>Name</u>	<u>Address</u>	<u>Dist/Dir</u>	<u>Map ID</u>	<u>Page</u>
Not Reported				

EDR RECOVERED GOVERNMENT ARCHIVES





<u>Name</u>	<u>Address</u>	<u>Dist/Dir</u>	<u>Map ID</u>	<u>Page</u>
Not Reported				

PRIMARY MAP - 7015652.2S



-  Target Property
-  Sites at elevations higher than or equal to the target property
-  Sites at elevations lower than the target property
-  Manufactured Gas Plants
-  National Priority List Sites
-  Dept. Defense Sites



-  Indian Reservations BIA
-  Special Flood Hazard Area (1%)
-  0.2% Annual Chance Flood Hazard
-  Areas of Concern

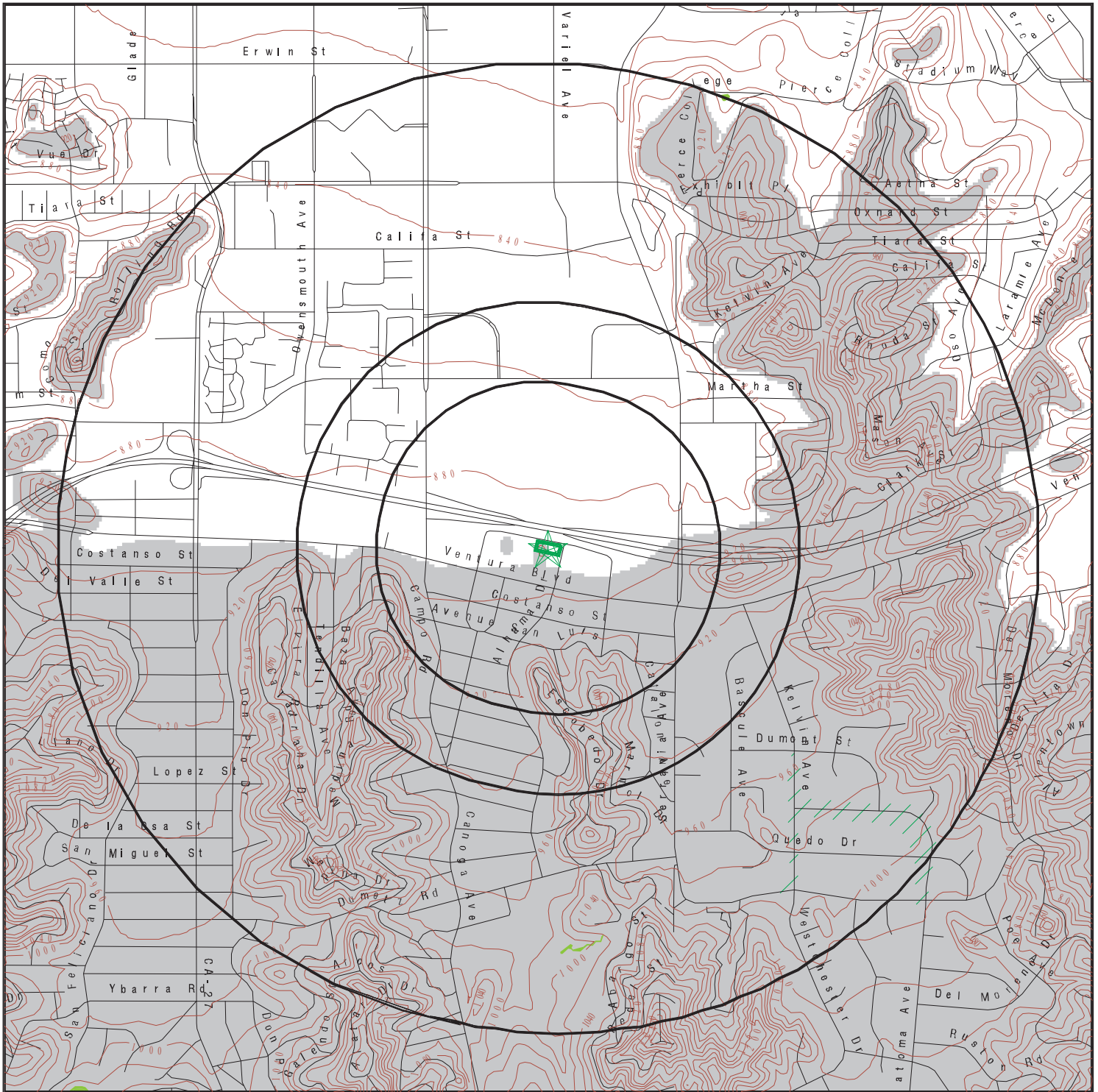


This report includes Interactive Map Layers to display and/or hide map information. The legend includes only those icons for the default map view.

SITE NAME: JDA Woodland Hills
 ADDRESS: 21101 Ventura Boulevard
 Woodland Hills CA 91367
 LAT/LONG: 34.168176 / 118.592999

CLIENT: Leighton Consulting
 CONTACT: Brynn Mcculloch
 INQUIRY #: 7015652.2s
 DATE: June 13, 2022 1:24 pm

SECONDARY MAP - 7015652.2S



Target Property

Sites at elevations higher than or equal to the target property

Sites at elevations lower than the target property

Manufactured Gas Plants

National Priority List Sites

Dept. Defense Sites

Indian Reservations BIA

Special Flood Hazard Area (1%)

0.2% Annual Chance Flood Hazard

National Wetland Inventory

State Wetlands

Upgradient Area

Areas of Concern



This report includes Interactive Map Layers to display and/or hide map information. The legend includes only those icons for the default map view.

SITE NAME: JDA Woodland Hills
 ADDRESS: 21101 Ventura Boulevard
 Woodland Hills CA 91367
 LAT/LONG: 34.168176 / 118.592999

CLIENT: Leighton Consulting
 CONTACT: Brynn Mcculloch
 INQUIRY #: 7015652.2S
 DATE: June 13, 2022 1:23 pm

MAP FINDINGS

LEGEND

FACILITY NAME		FACILITY ADDRESS, CITY, ST, ZIP		EDR SITE ID NUMBER
◆ MAP ID#	Direction	Distance Range	(Distance feet / miles)	ASTM 2600 Record Sources found in this report. Each database searched has been assigned to one or more categories. For detailed information about categorization, see the section of the report Records Searched and Currency.
	Relative Elevation	Feet Above Sea Level		
Worksheet:				
Comments: Comments may be added on the online Vapor Encroachment Worksheet.				

DATABASE ACRONYM: Applicable categories (A hoverbox with database description).

GOVERNMENT RECORDS SEARCHED / DATA CURRENCY TRACKING

St	Acronym	Full Name	Government Agency	Gov Date	Arvl. Date	Active Date
ENVIRONMENTAL RECORDS						
<i>Federal NPL site list</i>						
US	NPL	National Priority List	EPA	04/27/2022	05/05/2022	05/31/2022
US	Proposed NPL	Proposed National Priority List Sites	EPA	04/27/2022	05/05/2022	05/31/2022
US	NPL LIENS	Federal Superfund Liens	EPA	10/15/1991	02/02/1994	03/30/1994
<i>Federal CERCLIS list</i>						
US	SEMS	Superfund Enterprise Management System	EPA	04/27/2022	05/05/2022	05/31/2022
<i>Federal RCRA CORRACTS facilities list</i>						
US	CORRACTS	Corrective Action Report	EPA	02/28/2022	03/02/2022	03/17/2022
<i>Federal RCRA TSD facilities list</i>						
US	RCRA-TSDF	RCRA - Treatment, Storage and Disposal	Environmental Protection Agency	02/28/2022	03/02/2022	03/17/2022
<i>Federal RCRA generators list</i>						
US	RCRA-LQG	RCRA - Large Quantity Generators	Environmental Protection Agency	02/28/2022	03/02/2022	03/17/2022
US	RCRA-SQG	RCRA - Small Quantity Generators	Environmental Protection Agency	02/28/2022	03/02/2022	03/17/2022
US	RCRA-VSQG	RCRA - Very Small Quantity Generators (Formerly Conditionall	Environmental Protection Agency	02/28/2022	03/02/2022	03/17/2022
<i>Federal institutional controls / engineering controls registries</i>						
US	LUCIS	Land Use Control Information System	Department of the Navy	02/08/2022	02/11/2022	05/10/2022
US	US ENG CONTROLS	Engineering Controls Sites List	Environmental Protection Agency	02/21/2022	02/23/2022	05/24/2022
US	US INST CONTROLS	Institutional Controls Sites List	Environmental Protection Agency	02/21/2022	02/23/2022	05/24/2022
<i>Federal ERNS list</i>						
US	ERNS	Emergency Response Notification System	National Response Center, United States Coast	12/31/2021	03/01/2022	03/10/2022
<i>State and tribal - equivalent NPL</i>						
CA	RESPONSE	State Response Sites	Department of Toxic Substances Control	01/24/2022	01/25/2022	04/13/2022
<i>State and tribal - equivalent CERCLIS</i>						
CA	ENVIROSTOR	EnviroStor Database	Department of Toxic Substances Control	01/24/2022	01/25/2022	04/13/2022
<i>State and tribal landfill / solid waste disposal</i>						
CA	SWF/LF (SWIS)	Solid Waste Information System	Department of Resources Recycling and Recover	02/07/2022	02/08/2022	05/05/2022
<i>State and tribal leaking storage tank lists</i>						
CA	LUST REG 6L	Leaking Underground Storage Tank Case Listing	California Regional Water Quality Control Boa	09/09/2003	09/10/2003	10/07/2003
CA	LUST REG 9	Leaking Underground Storage Tank Report	California Regional Water Quality Control Boa	03/01/2001	04/23/2001	05/21/2001
CA	LUST REG 8	Leaking Underground Storage Tanks	California Regional Water Quality Control Boa	02/14/2005	02/15/2005	03/28/2005
CA	LUST REG 7	Leaking Underground Storage Tank Case Listing	California Regional Water Quality Control Boa	02/26/2004	02/26/2004	03/24/2004
CA	LUST REG 5	Leaking Underground Storage Tank Database	California Regional Water Quality Control Boa	07/01/2008	07/22/2008	07/31/2008
CA	LUST REG 4	Underground Storage Tank Leak List	California Regional Water Quality Control Boa	09/07/2004	09/07/2004	10/12/2004
CA	LUST REG 3	Leaking Underground Storage Tank Database	California Regional Water Quality Control Boa	05/19/2003	05/19/2003	06/02/2003

GOVERNMENT RECORDS SEARCHED / DATA CURRENCY TRACKING

St	Acronym	Full Name	Government Agency	Gov Date	Arvl. Date	Active Date
CA	LUST REG 2	Fuel Leak List	California Regional Water Quality Control Boa	09/30/2004	10/20/2004	11/19/2004
CA	LUST REG 1	Active Toxic Site Investigation	California Regional Water Quality Control Boa	02/01/2001	02/28/2001	03/29/2001
CA	LUST REG 6V	Leaking Underground Storage Tank Case Listing	California Regional Water Quality Control Boa	06/07/2005	06/07/2005	06/29/2005
CA	LUST	Leaking Underground Fuel Tank Report (GEOTRACKER)	State Water Resources Control Board	05/23/2022	05/23/2022	05/24/2022
US	INDIAN LUST R10	Leaking Underground Storage Tanks on Indian Land	EPA Region 10	10/12/2021	11/15/2021	02/08/2022
US	INDIAN LUST R8	Leaking Underground Storage Tanks on Indian Land	EPA Region 8	10/12/2021	11/15/2021	02/08/2022
US	INDIAN LUST R6	Leaking Underground Storage Tanks on Indian Land	EPA Region 6	10/12/2021	11/15/2021	02/08/2022
US	INDIAN LUST R5	Leaking Underground Storage Tanks on Indian Land	EPA, Region 5	10/12/2021	11/15/2021	02/08/2022
US	INDIAN LUST R9	Leaking Underground Storage Tanks on Indian Land	Environmental Protection Agency	10/12/2021	11/15/2021	02/08/2022
US	INDIAN LUST R4	Leaking Underground Storage Tanks on Indian Land	EPA Region 4	05/28/2021	06/22/2021	09/20/2021
US	INDIAN LUST R7	Leaking Underground Storage Tanks on Indian Land	EPA Region 7	10/12/2021	11/15/2021	02/08/2022
US	INDIAN LUST R1	Leaking Underground Storage Tanks on Indian Land	EPA Region 1	04/28/2021	06/11/2021	09/07/2021
CA	CPS-SLIC	Statewide SLIC Cases (GEOTRACKER)	State Water Resources Control Board	05/23/2022	05/23/2022	05/24/2022
CA	SLIC REG 1	Active Toxic Site Investigations	California Regional Water Quality Control Boa	04/03/2003	04/07/2003	04/25/2003
CA	SLIC REG 2	Spills, Leaks, Investigation & Cleanup Cost Recovery Listing	Regional Water Quality Control Board San Fran	09/30/2004	10/20/2004	11/19/2004
CA	SLIC REG 3	Spills, Leaks, Investigation & Cleanup Cost Recovery Listing	California Regional Water Quality Control Boa	05/18/2006	05/18/2006	06/15/2006
CA	SLIC REG 4	Spills, Leaks, Investigation & Cleanup Cost Recovery Listing	Region Water Quality Control Board Los Angele	11/17/2004	11/18/2004	01/04/2005
CA	SLIC REG 5	Spills, Leaks, Investigation & Cleanup Cost Recovery Listing	Regional Water Quality Control Board Central	04/01/2005	04/05/2005	04/21/2005
CA	SLIC REG 6V	Spills, Leaks, Investigation & Cleanup Cost Recovery Listing	Regional Water Quality Control Board, Victorv	05/24/2005	05/25/2005	06/16/2005
CA	SLIC REG 6L	SLIC Sites	California Regional Water Quality Control Boa	09/07/2004	09/07/2004	10/12/2004
CA	SLIC REG 7	SLIC List	California Regional Quality Control Board, Co	11/24/2004	11/29/2004	01/04/2005
CA	SLIC REG 8	Spills, Leaks, Investigation & Cleanup Cost Recovery Listing	California Region Water Quality Control Board	04/03/2008	04/03/2008	04/14/2008
CA	SLIC REG 9	Spills, Leaks, Investigation & Cleanup Cost Recovery Listing	California Regional Water Quality Control Boa	09/10/2007	09/11/2007	09/28/2007
State and tribal registered storage tank lists						
CA	UST	Active UST Facilities	SWRCB	03/07/2022	03/08/2022	06/02/2022
CA	UST CLOSURE	Proposed Closure of Underground Storage Tank (UST) Cases	State Water Resources Control Board	03/07/2022	03/08/2022	06/03/2022
CA	MILITARY UST SITES	Military UST Sites (GEOTRACKER)	State Water Resources Control Board	05/23/2022	05/23/2022	06/02/2022
CA	AST	Aboveground Petroleum Storage Tank Facilities	California Environmental Protection Agency	07/06/2016	07/12/2016	09/19/2016
US	INDIAN UST R8	Underground Storage Tanks on Indian Land	EPA Region 8	10/12/2021	11/15/2021	02/08/2022
US	INDIAN UST R7	Underground Storage Tanks on Indian Land	EPA Region 7	10/12/2021	11/15/2021	02/08/2022
US	INDIAN UST R4	Underground Storage Tanks on Indian Land	EPA Region 4	05/28/2021	06/22/2021	09/20/2021
US	INDIAN UST R9	Underground Storage Tanks on Indian Land	EPA Region 9	10/12/2021	11/15/2021	02/08/2022
US	INDIAN UST R10	Underground Storage Tanks on Indian Land	EPA Region 10	10/12/2021	11/15/2021	02/08/2022
US	INDIAN UST R6	Underground Storage Tanks on Indian Land	EPA Region 6	10/12/2021	11/15/2021	02/08/2022
US	INDIAN UST R5	Underground Storage Tanks on Indian Land	EPA Region 5	04/06/2021	06/11/2021	09/07/2021
US	INDIAN UST R1	Underground Storage Tanks on Indian Land	EPA, Region 1	10/14/2021	11/15/2021	02/08/2022
US	FEMA UST	Underground Storage Tank Listing	FEMA	10/14/2021	11/05/2021	02/01/2022
State and tribal voluntary cleanup sites						
US	INDIAN VCP R7	Voluntary Cleanup Priority Lisitng	EPA, Region 7	03/20/2008	04/22/2008	05/19/2008
US	INDIAN VCP R1	Voluntary Cleanup Priority Listing	EPA, Region 1	07/27/2015	09/29/2015	02/18/2016
CA	VCP	Voluntary Cleanup Program Properties	Department of Toxic Substances Control	01/24/2022	01/25/2022	04/13/2022

GOVERNMENT RECORDS SEARCHED / DATA CURRENCY TRACKING

St	Acronym	Full Name	Government Agency	Gov Date	Arvl. Date	Active Date
State and tribal Brownfields sites						
CA	BROWNFIELDS	Considered Brownfields Sites Listing	State Water Resources Control Board	12/15/2021	12/16/2021	03/03/2022
Other Records						
US	CONSENT	Superfund (CERCLA) Consent Decrees	Department of Justice, Consent Decree Library	12/31/2021	01/14/2022	03/25/2022
US	ROD	Records Of Decision	EPA	04/27/2022	05/05/2022	05/31/2022
US	LIENS 2	CERCLA Lien Information	Environmental Protection Agency	04/27/2022	05/05/2022	05/31/2022
CA	HIST CAL-SITES	Calsites Database	Department of Toxic Substance Control	08/08/2005	08/03/2006	08/24/2006
US	DEBRIS REGION 9	Torres Martinez Reservation Illegal Dump Site Locations	EPA, Region 9	01/12/2009	05/07/2009	09/21/2009
CA	SWRCY	Recycler Database	Department of Conservation	03/07/2022	03/08/2022	06/02/2022
CA	CA FID UST	Facility Inventory Database	California Environmental Protection Agency	10/31/1994	09/05/1995	09/29/1995
CA	HIST UST	Hazardous Substance Storage Container Database	State Water Resources Control Board	10/15/1990	01/25/1991	02/12/1991
CA	SAN FRANCISCO AST	Aboveground Storage Tank Site Listing	San Francisco County Department of Public Hea	02/03/2022	02/04/2022	05/02/2022
CA	SWEEPS UST	SWEEPS UST Listing	State Water Resources Control Board	06/01/1994	07/07/2005	08/11/2005
US	US FIN ASSUR	Financial Assurance Information	Environmental Protection Agency	12/13/2021	12/17/2021	03/17/2022
US	COAL ASH DOE	Steam-Electric Plant Operation Data	Department of Energy	12/31/2020	11/30/2021	02/22/2022
US	2020 COR ACTION	2020 Corrective Action Program List	Environmental Protection Agency	09/30/2017	05/08/2018	07/20/2018
US	FUSRAP	Formerly Utilized Sites Remedial Action Program	Department of Energy	07/26/2021	07/27/2021	10/22/2021
US	LEAD SMELTER 1	Lead Smelter Sites	Environmental Protection Agency	04/27/2022	05/05/2022	05/31/2022
US	COAL ASH EPA	Coal Combustion Residues Surface Impoundments List	Environmental Protection Agency	01/12/2017	03/05/2019	11/11/2019
US	LEAD SMELTER 2	Lead Smelter Sites	American Journal of Public Health	04/05/2001	10/27/2010	12/02/2010
US	EPA WATCH LIST	EPA WATCH LIST	Environmental Protection Agency	08/30/2013	03/21/2014	06/17/2014
US	US AIRS (AFS)	Aerometric Information Retrieval System Facility Subsystem (EPA	10/12/2016	10/26/2016	02/03/2017
US	US AIRS MINOR	Air Facility System Data	EPA	10/12/2016	10/26/2016	02/03/2017
US	PCB TRANSFORMER	PCB Transformer Registration Database	Environmental Protection Agency	09/13/2019	11/06/2019	02/10/2020
US	SCRD DRYCLEANERS	State Coalition for Remediation of Drycleaners Listing	Environmental Protection Agency	01/01/2017	02/03/2017	04/07/2017
US	US HIST CDL	National Clandestine Laboratory Register	Drug Enforcement Administration	02/22/2022	02/23/2022	05/10/2022
US	Delisted NPL	National Priority List Deletions	EPA	04/27/2022	05/05/2022	05/31/2022
US	SEMS-ARCHIVE	Superfund Enterprise Management System Archive	EPA	04/27/2022	05/05/2022	05/31/2022
US	RCRA NonGen / NLR	RCRA - Non Generators / No Longer Regulated	Environmental Protection Agency	02/28/2022	03/02/2022	03/17/2022
US	HMIRS	Hazardous Materials Information Reporting System	U.S. Department of Transportation	12/15/2021	12/16/2021	03/10/2022
US	DOT OPS	Incident and Accident Data	Department of Transportation, Office of Pipeli	01/02/2020	01/28/2020	04/17/2020
US	US CDL	Clandestine Drug Labs	Drug Enforcement Administration	02/22/2022	02/23/2022	05/10/2022
US	US BROWNFIELDS	A Listing of Brownfields Sites	Environmental Protection Agency	02/23/2022	03/10/2022	03/10/2022
US	DOD	Department of Defense Sites	USGS	06/07/2021	07/13/2021	03/09/2022
US	FEDLAND	Federal and Indian Lands	U.S. Geological Survey	04/02/2018	04/11/2018	11/06/2019
US	FUDS	Formerly Used Defense Sites	U.S. Army Corps of Engineers	12/01/2021	02/15/2022	05/10/2022
US	UMTRA	Uranium Mill Tailings Sites	Department of Energy	08/30/2019	11/15/2019	01/28/2020
US	ODI	Open Dump Inventory	Environmental Protection Agency	06/30/1985	08/09/2004	09/17/2004
US	US MINES	Mines Master Index File	Department of Labor, Mine Safety and Health A	02/01/2022	02/23/2022	05/24/2022
US	MINES VIOLATIONS	MSHA Violation Assessment Data	DOL, Mine Safety & Health Admi	03/21/2022	03/22/2022	03/25/2022
US	US MINES 2	Ferrous and Nonferrous Metal Mines Database Listing	USGS	05/06/2020	05/27/2020	08/13/2020
US	US MINES 3	Active Mines & Mineral Plants Database Listing	USGS	04/14/2011	06/08/2011	09/13/2011
US	PRP	Potentially Responsible Parties	EPA	01/25/2022	02/03/2022	02/25/2022
US	TRIS	Toxic Chemical Release Inventory System	EPA	12/31/2018	08/14/2020	11/04/2020
US	TSCA	Toxic Substances Control Act	EPA	12/31/2016	06/17/2020	09/10/2020

GOVERNMENT RECORDS SEARCHED / DATA CURRENCY TRACKING

St	Acronym	Full Name	Government Agency	Gov Date	Arvl. Date	Active Date
US	FTTS	FIFRA/ TSCA Tracking System - FIFRA (Federal Insecticide, Fu	EPA/Office of Prevention, Pesticides and Toxi	04/09/2009	04/16/2009	05/11/2009
US	FTTS INSP	FIFRA/ TSCA Tracking System - FIFRA (Federal Insecticide, Fu	EPA	04/09/2009	04/16/2009	05/11/2009
US	HIST FTTS	FIFRA/TSCA Tracking System Administrative Case Listing	Environmental Protection Agency	10/19/2006	03/01/2007	04/10/2007
US	HIST FTTS INSP	FIFRA/TSCA Tracking System Inspection & Enforcement Case Lis	Environmental Protection Agency	10/19/2006	03/01/2007	04/10/2007
US	SSTS	Section 7 Tracking Systems	EPA	01/19/2022	01/19/2022	04/11/2022
US	ICIS	Integrated Compliance Information System	Environmental Protection Agency	11/18/2016	11/23/2016	02/10/2017
US	PADS	PCB Activity Database System	EPA	01/20/2022	01/20/2022	03/25/2022
US	MLTS	Material Licensing Tracking System	Nuclear Regulatory Commission	07/29/2021	08/24/2021	11/19/2021
US	RADINFO	Radiation Information Database	Environmental Protection Agency	07/01/2019	07/01/2019	09/23/2019
US	FINDS	Facility Index System/Facility Registry System	EPA	05/13/2022	05/18/2022	05/31/2022
US	RAATS	RCRA Administrative Action Tracking System	EPA	04/17/1995	07/03/1995	08/07/1995
US	RMP	Risk Management Plans	Environmental Protection Agency	04/27/2022	05/04/2022	05/10/2022
US	BRS	Biennial Reporting System	EPA/NTIS	12/31/2019	03/02/2022	03/25/2022
US	PWS	Public Water System Data	EPA	12/17/2013	01/09/2014	10/15/2014
US	INDIAN RESERV	Indian Reservations	USGS	12/31/2014	07/14/2015	01/10/2017
US	INDIAN ODI	Report on the Status of Open Dumps on Indian Lands	Environmental Protection Agency	12/31/1998	12/03/2007	01/24/2008
US	IHS OPEN DUMPS	Open Dumps on Indian Land	Department of Health & Human Services, Indian	04/01/2014	08/06/2014	01/29/2015
US	ABANDONED MINES	Abandoned Mines	Department of Interior	12/14/2021	12/15/2021	03/10/2022
CA	CA BOND EXP. PLAN	Bond Expenditure Plan	Department of Health Services	01/01/1989	07/27/1994	08/02/1994
CA	CDL	Clandestine Drug Labs	Department of Toxic Substances Control	12/31/2019	01/20/2021	04/08/2021
CA	CHMIRS	California Hazardous Material Incident Report System	Office of Emergency Services	12/31/2021	01/19/2022	04/08/2022
CA	CORTESE	"Cortese" Hazardous Waste & Substances Sites List	CAL EPA/Office of Emergency Information	12/16/2021	12/16/2021	03/03/2022
CA	CUPA LIVERMORE-PLEASANTON	CUPA Facility Listing	Livermore-Pleasanton Fire Department	12/07/2021	05/09/2022	05/17/2022
CA	DEED	Deed Restriction Listing	DTSC and SWRCB	02/28/2022	02/28/2022	05/25/2022
CA	DRYCLEANERS	Cleaner Facilities	Department of Toxic Substance Control	08/27/2021	09/01/2021	11/19/2021
CA	DRYCLEAN AVAQMD	Antelope Valley Air Quality Management District Drycleaner L	Antelope Valley Air Quality Management Distri	02/24/2022	02/25/2022	05/18/2022
CA	DRYCLEAN SOUTH COAST	South Coast Air Quality Management District Drycleaner Listi	South Coast Air Quality Management District	02/17/2022	02/24/2022	05/18/2022
CA	EMI	Emissions Inventory Data	California Air Resources Board	12/31/2019	06/10/2021	08/27/2021
CA	ENF	Enforcement Action Listing	State Water Resouruces Control Board	04/12/2022	04/19/2022	05/31/2022
CA	Financial Assurance 1	Financial Assurance Information Listing	Department of Toxic Substances Control	01/13/2022	01/14/2022	04/08/2022
CA	Financial Assurance 2	Financial Assurance Information Listing	California Integrated Waste Management Board	02/23/2022	02/24/2022	05/18/2022
CA	HAULERS	Registered Waste Tire Haulers Listing	Integrated Waste Management Board	02/15/2022	02/24/2022	05/25/2022
CA	HAZNET	Facility and Manifest Data	California Environmental Protection Agency	12/31/2019	04/15/2020	07/02/2020
CA	HIST CORTESE	Hazardous Waste & Substance Site List	Department of Toxic Substances Control	04/01/2001	01/22/2009	04/08/2009
CA	HWP	EnviroStor Permitted Facilities Listing	Department of Toxic Substances Control	02/14/2022	02/15/2022	05/12/2022
CA	HWT	Registered Hazardous Waste Transporter Database	Department of Toxic Substances Control	01/03/2022	01/04/2022	03/18/2022
CA	ICE	ICE	Department of Toxic Substances Control	02/14/2022	02/15/2022	05/12/2022
CA	LDS	Land Disposal Sites Listing (GEOTRACKER)	State Water Quality Control Board	05/23/2022	05/23/2022	05/24/2022
CA	LIENS	Environmental Liens Listing	Department of Toxic Substances Control	02/24/2022	02/25/2022	03/09/2022
CA	MCS	Military Cleanup Sites Listing (GEOTRACKER)	State Water Resources Control Board	05/23/2022	05/23/2022	05/24/2022
CA	MINES	Mines Site Location Listing	Department of Conservation	03/07/2022	03/08/2022	06/01/2022
CA	MWMP	Medical Waste Management Program Listing	Department of Public Health	02/17/2022	02/28/2022	05/25/2022
CA	NPDES	NPDES Permits Listing	State Water Resources Control Board	02/07/2022	02/08/2022	05/05/2022
CA	PEST LIC	Pesticide Regulation Licenses Listing	Department of Pesticide Regulation	02/28/2022	02/28/2022	05/25/2022
CA	PROC	Certified Processors Database	Department of Conservation	03/07/2022	03/08/2022	06/02/2022
CA	NOTIFY 65	Proposition 65 Records	State Water Resources Control Board	03/11/2022	03/15/2022	06/08/2022
CA	SCH	School Property Evaluation Program	Department of Toxic Substances Control	01/24/2022	01/25/2022	04/13/2022

GOVERNMENT RECORDS SEARCHED / DATA CURRENCY TRACKING

St	Acronym	Full Name	Government Agency	Gov Date	Arvl. Date	Active Date
CA	SPILLS 90	SPILLS90 data from FirstSearch	FirstSearch	06/06/2012	01/03/2013	02/22/2013
CA	TOXIC PITS	Toxic Pits Cleanup Act Sites	State Water Resources Control Board	07/01/1995	08/30/1995	09/26/1995
CA	UIC	UIC Listing	Deaprtment of Conservation	03/07/2022	03/08/2022	06/02/2022
CA	WASTEWATER PITS	Oil Wastewater Pits Listing	RWQCB, Central Valley Region	02/11/2021	07/01/2021	09/29/2021
CA	WDS	Waste Discharge System	State Water Resources Control Board	06/19/2007	06/20/2007	06/29/2007
CA	WIP	Well Investigation Program Case List	Los Angeles Water Quality Control Board	07/03/2009	07/21/2009	08/03/2009
CA	WMUDS/SWAT	Waste Management Unit Database	State Water Resources Control Board	04/01/2000	04/10/2000	05/10/2000
CA	HWTS	Hazardous Waste Tracking System	Department of Toxic Substances Control	04/05/2022	04/05/2022	04/26/2022
CA	WDR	Waste Discharge Requirements Listing	State Water Resources Control Board	03/07/2022	03/08/2022	06/03/2022
US	UXO	Unexploded Ordnance Sites	Department of Defense	12/31/2020	01/11/2022	02/14/2022
CA	CERS TANKS	California Environmental Reporting System (CERS) Tanks	California Environmental Protection Agency	01/18/2022	01/19/2022	04/11/2022
CA	CERS HAZ WASTE	CERS HAZ WASTE	CalEPA	01/18/2022	01/19/2022	04/11/2022
US	ECHO	Enforcement & Compliance History Information	Environmental Protection Agency	01/01/2022	01/04/2022	01/10/2022
CA	NON-CASE INFO	Non-Case Information Sites (GEOTRACKER)	State Water Resources Control Board	05/23/2022	05/23/2022	06/02/2022
US	MINES MRDS	Mineral Resources Data System	USGS	04/06/2018	10/21/2019	10/24/2019
CA	MILITARY PRIV SITES	Military Privatized Sites (GEOTRACKER)	State Water Resources Control Board	05/23/2022	05/23/2022	06/02/2022
CA	WELL STIM PROJ	Well Stimulation Project (GEOTRACKER)	State Water Resources Control Board	05/23/2022	05/23/2022	06/02/2022
CA	UIC GEO	Underground Injection Control Sites (GEOTRACKER)	State Water Resource Control Board	05/23/2022	05/23/2022	06/02/2022
CA	SAMPLING POINT	Sampling Point ? Public Sites (GEOTRACKER)	State Water Resources Control Board	05/23/2022	05/23/2022	06/02/2022
CA	PROJECT	Project Sites (GEOTRACKER)	State Water Resources Control Board	05/23/2022	05/23/2022	06/02/2022
CA	PROD WATER PONDS	Produced Water Ponds Sites (GEOTRACKER)	State Water Resources Control Board	05/23/2022	05/23/2022	06/02/2022
US	FEDERAL FACILITY	Federal Facility Site Information listing	Environmental Protection Agency	05/25/2021	06/24/2021	09/20/2021
CA	OTHER OIL GAS	Other Oil & Gas Projects Sites (GEOTRACKER)	State Water Resources Control Board	05/23/2022	05/23/2022	06/02/2022
CA	PFAS	PFAS Contamination Site Location Listing	State Water Resources Control Board	03/07/2022	03/08/2022	06/02/2022
US	FUELS PROGRAM	EPA Fuels Program Registered Listing	EPA	02/17/2022	02/17/2022	05/10/2022
CA	AQUEOUS FOAM	Former Fire Training Facility Assessments Listing	State Water Resources Control Board	02/20/2020	12/10/2021	02/25/2022
US	DOCKET HWC	Hazardous Waste Compliance Docket Listing	Environmental Protection Agency	05/06/2021	05/21/2021	08/11/2021
CA	CERS	CalEPA Regulated Site Portal Data	California Environmental Protection Agency	01/18/2022	01/19/2022	04/08/2022
CA	CIWQS	California Integrated Water Quality System	State Water Resources Control Board	02/28/2022	02/28/2022	05/25/2022
HISTORICAL USE RECORDS						
US	EDR MGP	EDR Proprietary Manufactured Gas Plants	EDR, Inc.			
US	EDR Hist Auto	EDR Exclusive Historical Auto Stations	EDR, Inc.			
US	EDR Hist Cleaner	EDR Exclusive Historical Cleaners	EDR, Inc.			
CA	RGA LF	Recovered Government Archive Solid Waste Facilities List	Department of Resources Recycling and Recover		07/01/2013	01/13/2014
CA	RGA LUST	Recovered Government Archive Leaking Underground Storage Tan	State Water Resources Control Board		07/01/2013	12/30/2013

GOVERNMENT RECORDS SEARCHED / DATA CURRENCY TRACKING

St	Acronym	Full Name	Government Agency	Gov Date	Arvl. Date	Active Date
COUNTY RECORDS						
CA	CS ALAMEDA	Contaminated Sites	Alameda County Environmental Health Services	01/09/2019	01/11/2019	03/05/2019
CA	UST ALAMEDA	Underground Tanks	Alameda County Environmental Health Services	12/28/2021	12/28/2021	03/18/2022
CA	CUPA AMADOR	CUPA Facility List	Amador County Environmental Health	02/04/2022	02/04/2022	05/02/2022
CA	CUPA BUTTE	CUPA Facility Listing	Public Health Department	04/21/2017	04/25/2017	08/09/2017
CA	CUPA CALVERAS	CUPA Facility Listing	Calveras County Environmental Health	03/17/2022	03/18/2022	06/08/2022
CA	CUPA COLUSA	CUPA Facility List	Health & Human Services	04/06/2020	04/23/2020	07/10/2020
CA	SL CONTRA COSTA	Site List	Contra Costa Health Services Department	01/24/2022	01/25/2022	04/14/2022
CA	CUPA DEL NORTE	CUPA Facility List	Del Norte County Environmental Health Divisio	01/10/2022	01/26/2022	04/14/2022
CA	CUPA EL DORADO	CUPA Facility List	El Dorado County Environmental Management Dep	02/16/2022	02/17/2022	05/10/2022
CA	CUPA FRESNO	CUPA Resources List	Dept. of Community Health	06/28/2021	12/21/2021	03/03/2022
CA	CUPA GLENN	CUPA Facility List	Glenn County Air Pollution Control District	01/22/2018	01/24/2018	03/14/2018
CA	CUPA HUMBOLDT	CUPA Facility List	Humboldt County Environmental Health	08/12/2021	08/12/2021	11/08/2021
CA	CUPA IMPERIAL	CUPA Facility List	San Diego Border Field Office	01/13/2022	01/14/2022	04/06/2022
CA	CUPA INYO	CUPA Facility List	Inyo County Environmental Health Services	04/02/2018	04/03/2018	06/14/2018
CA	CUPA KERN	CUPA Facility List	Kern County Public Health	02/10/2022	02/11/2022	05/04/2022
CA	UST KERN	Underground Storage Tank Sites & Tank Listing	Kern County Environment Health Services Depar	02/10/2022	02/11/2022	05/04/2022
CA	CUPA KINGS	CUPA Facility List	Kings County Department of Public Health	12/03/2020	01/26/2021	04/14/2021
CA	CUPA LAKE	CUPA Facility List	Lake County Environmental Health	02/10/2022	02/11/2022	05/04/2022
CA	CUPA LASSEN	CUPA Facility List	Lassen County Environmental Health	07/31/2020	08/21/2020	11/09/2020
CA	AOCONCERN	Key Areas of Concerns in Los Angeles County		03/30/2009	03/31/2009	10/23/2009
CA	HMS LOS ANGELES	HMS: Street Number List	Department of Public Works	04/04/2022	04/05/2022	04/13/2022
CA	LF LOS ANGELES	List of Solid Waste Facilities	La County Department of Public Works	01/10/2022	01/11/2022	04/04/2022
CA	LF LOS ANGELES CITY	City of Los Angeles Landfills	Engineering & Construction Division	01/01/2022	01/21/2022	04/11/2022
CA	LOS ANGELES AST	Active & Inactive AST Inventory	Los Angeles Fire Department	06/01/2019	06/25/2019	08/22/2019
CA	LOS ANGELES CO LF METHANE	Methane Producing Landfills	Los Angeles County Department of Public Works	01/10/2022	01/12/2022	04/04/2022
CA	LOS ANGELES HM	Active & Inactive Hazardous Materials Inventory	Los Angeles Fire Department	04/19/2021	06/17/2021	06/28/2021
CA	LOS ANGELES UST	Active & Inactive UST Inventory	Los Angeles Fire Department	04/19/2021	06/17/2021	09/14/2021
CA	SITE MIT LOS ANGELES	Site Mitigation List	Community Health Services	05/26/2021	07/09/2021	09/29/2021
CA	UST EL SEGUNDO	City of El Segundo Underground Storage Tank	City of El Segundo Fire Department	01/21/2017	04/19/2017	05/10/2017
CA	UST LONG BEACH	City of Long Beach Underground Storage Tank	City of Long Beach Fire Department	04/22/2019	04/23/2019	06/27/2019
CA	UST TORRANCE	City of Torrance Underground Storage Tank	City of Torrance Fire Department	02/02/2021	04/28/2021	07/13/2021
CA	CUPA MADERA	CUPA Facility List	Madera County Environmental Health	08/10/2020	08/12/2020	10/23/2020
CA	UST MARIN	Underground Storage Tank Sites	Public Works Department Waste Management	09/26/2018	10/04/2018	11/02/2018
CA	UST MENDOCINO	Mendocino County UST Database	Department of Public Health	09/22/2021	11/18/2021	11/22/2021
CA	CUPA MERCED	CUPA Facility List	Merced County Environmental Health	02/15/2022	02/17/2022	05/11/2022
CA	CUPA MONO	CUPA Facility List	Mono County Health Department	02/22/2021	03/02/2021	05/19/2021
CA	CUPA MONTEREY	CUPA Facility Listing	Monterey County Health Department	10/04/2021	10/06/2021	12/29/2021
CA	LUST NAPA	Sites With Reported Contamination	Napa County Department of Environmental Manag	01/09/2017	01/11/2017	03/02/2017
CA	UST NAPA	Closed and Operating Underground Storage Tank Sites	Napa County Department of Environmental Manag	09/05/2019	09/09/2019	10/31/2019
CA	CUPA NAVAJO	CUPA Facility List	Community Development Agency	01/25/2022	01/26/2022	04/14/2022
CA	IND_SITE ORANGE	List of Industrial Site Cleanups	Health Care Agency	01/14/2022	02/03/2022	04/14/2022
CA	LUST ORANGE	List of Underground Storage Tank Cleanups	Health Care Agency	01/14/2022	02/04/2022	05/02/2022
CA	UST ORANGE	List of Underground Storage Tank Facilities	Health Care Agency	01/14/2022	02/01/2022	04/18/2022
CA	MS PLACER	Master List of Facilities	Placer County Health and Human Services	05/25/2022	05/26/2022	06/01/2022
CA	CUPA PLUMAS	CUPA Facility List	Plumas County Environmental Health	03/31/2019	04/23/2019	06/26/2019

GOVERNMENT RECORDS SEARCHED / DATA CURRENCY TRACKING

St	Acronym	Full Name	Government Agency	Gov Date	Arvl. Date	Active Date
CA	LUST RIVERSIDE	Listing of Underground Tank Cleanup Sites	Department of Environmental Health	03/31/2022	03/31/2022	04/08/2022
CA	UST RIVERSIDE	Underground Storage Tank Tank List	Department of Environmental Health	03/31/2022	03/31/2022	04/08/2022
CA	CS SACRAMENTO	Toxic Site Clean-Up List	Sacramento County Environmental Management	06/18/2021	09/28/2021	12/14/2021
CA	ML SACRAMENTO	Master Hazardous Materials Facility List	Sacramento County Environmental Management	08/02/2021	08/04/2021	11/02/2021
CA	CUPA SAN BENITO	CUPA Facility List	San Benito County Environmental Health	04/29/2022	04/29/2022	05/05/2022
CA	PERMITS SAN BERNARDINO	Hazardous Material Permits	San Bernardino County Fire Department Hazardo	05/12/2022	05/12/2022	05/18/2022
CA	HMMD SAN DIEGO	Hazardous Materials Management Division Database	Hazardous Materials Management Division	02/28/2022	02/28/2022	05/25/2022
CA	LF SAN DIEGO	Solid Waste Facilities	Department of Health Services	10/27/2021	03/04/2022	05/31/2022
CA	SAN DIEGO CO LOP	Local Oversight Program Listing	Department of Environmental Health	07/22/2021	10/19/2021	01/13/2022
CA	SAN DIEGO CO SAM	Environmental Case Listing	San Diego County Department of Environmental	03/23/2010	06/15/2010	07/09/2010
CA	CUPA SAN FRANCISCO CO	CUPA Facility Listing	San Francisco County Department of Environmen	02/03/2022	02/04/2022	02/11/2022
CA	LUST SAN FRANCISCO	Local Oversight Facilities	Department Of Public Health San Francisco Cou	09/19/2008	09/19/2008	09/29/2008
CA	UST SAN FRANCISCO	Underground Storage Tank Information	Department of Public Health	02/03/2022	02/04/2022	05/02/2022
CA	SAN FRANCISCO MAHER	Maher Ordinance Property Listing	San Francisco Planning	01/18/2022	01/20/2022	04/27/2022
CA	UST SAN JOAQUIN	San Joaquin Co. UST	Environmental Health Department	06/22/2018	06/26/2018	07/11/2018
CA	CUPA SAN LUIS OBISPO	CUPA Facility List	San Luis Obispo County Public Health Departme	02/15/2022	02/16/2022	05/13/2022
CA	BI SAN MATEO	Business Inventory	San Mateo County Environmental Health Service	02/20/2020	02/20/2020	04/24/2020
CA	LUST SAN MATEO	Fuel Leak List	San Mateo County Environmental Health Service	03/29/2019	03/29/2019	05/29/2019
CA	CUPA SANTA BARBARA	CUPA Facility Listing	Santa Barbara County Public Health Department	09/08/2011	09/09/2011	10/07/2011
CA	CUPA SANTA CLARA	Cupa Facility List	Department of Environmental Health	02/14/2022	02/16/2022	05/12/2022
CA	HIST LUST SANTA CLARA	HIST LUST - Fuel Leak Site Activity Report	Santa Clara Valley Water District	03/29/2005	03/30/2005	04/21/2005
CA	LUST SANTA CLARA	LOP Listing	Department of Environmental Health	03/03/2014	03/05/2014	03/18/2014
CA	SAN JOSE HAZMAT	Hazardous Material Facilities	City of San Jose Fire Department	11/03/2020	11/05/2020	01/26/2021
CA	CUPA SANTA CRUZ	CUPA Facility List	Santa Cruz County Environmental Health	01/21/2017	02/22/2017	05/23/2017
CA	CUPA SHASTA	CUPA Facility List	Shasta County Department of Resource Manageme	06/15/2017	06/19/2017	08/09/2017
CA	LUST SOLANO	Leaking Underground Storage Tanks	Solano County Department of Environmental Man	06/04/2019	06/06/2019	08/13/2019
CA	UST SOLANO	Underground Storage Tanks	Solano County Department of Environmental Man	09/15/2021	09/16/2021	12/09/2021
CA	CUPA SONOMA	Cupa Facility List	County of Sonoma Fire & Emergency Services De	07/02/2021	07/06/2021	07/14/2021
CA	LUST SONOMA	Leaking Underground Storage Tank Sites	Department of Health Services	06/30/2021	06/30/2021	09/24/2021
CA	CUPA STANISLAUS	CUPA Facility List	Stanislaus County Department of Ennvironmenta	02/08/2022	02/10/2022	05/04/2022
CA	UST SUTTER	Underground Storage Tanks	Sutter County Environmental Health Services	11/23/2021	11/29/2021	02/11/2022
CA	CUPA TEHAMA	CUPA Facility List	Tehama County Department of Environmental Hea	01/13/2021	01/14/2021	04/06/2021
CA	CUPA TRINITY	CUPA Facility List	Department of Toxic Substances Control	01/13/2022	01/14/2022	04/06/2022
CA	CUPA TULARE	CUPA Facility List	Tulare County Environmental Health Services D	04/26/2021	04/28/2021	07/13/2021
CA	CUPA TUOLUMNE	CUPA Facility List	Division of Environmental Health	04/23/2018	04/25/2018	06/25/2018
CA	BWT VENTURA	Business Plan, Hazardous Waste Producers, and Operating Unde	Ventura County Environmental Health Division	12/27/2021	01/20/2022	04/08/2022
CA	LF VENTURA	Inventory of Illegal Abandoned and Inactive Sites	Environmental Health Division	12/01/2011	12/01/2011	01/19/2012
CA	LUST VENTURA	Listing of Underground Tank Cleanup Sites	Environmental Health Division	05/29/2008	06/24/2008	07/31/2008
CA	MED WASTE VENTURA	Medical Waste Program List	Ventura County Resource Management Agency	12/27/2021	01/20/2022	04/11/2022
CA	UST VENTURA	Underground Tank Closed Sites List	Environmental Health Division	02/28/2022	03/08/2022	06/02/2022
CA	UST YOLO	Underground Storage Tank Comprehensive Facility Report	Yolo County Department of Health	12/27/2021	01/04/2022	03/18/2022
CA	CUPA YUBA	CUPA Facility List	Yuba County Environmental Health Department	01/26/2022	01/27/2022	04/14/2022

GOVERNMENT RECORDS SEARCHED / DATA CURRENCY TRACKING

St	Acronym	Full Name	Government Agency	Gov Date	Arvl. Date	Active Date
----	---------	-----------	-------------------	----------	------------	-------------

STREET AND ADDRESS INFORMATION

© 2015 TomTom North America, Inc. All rights reserved. This material is proprietary and the subject of copyright protection and other intellectual property rights owned by or licensed to Tele Atlas North America, Inc. The use of this material is subject to the terms of a license agreement. You will be held liable for any unauthorized copying or disclosure of this material.

APPENDIX E



JDA Woodland Hills

21101 Ventura Boulevard

Woodland Hills, CA 91367

Inquiry Number: 7015652.8

June 13, 2022

The EDR Aerial Photo Decade Package



6 Armstrong Road, 4th floor
Shelton, CT 06484
Toll Free: 800.352.0050
www.edrnet.com

EDR Aerial Photo Decade Package

06/13/22

Site Name:

JDA Woodland Hills
21101 Ventura Boulevard
Woodland Hills, CA 91367
EDR Inquiry # 7015652.8

Client Name:

Leighton Consulting
17781 Cowan
Irvine, CA 92614
Contact: Brynn Mcculloch



Environmental Data Resources, Inc. (EDR) Aerial Photo Decade Package is a screening tool designed to assist environmental professionals in evaluating potential liability on a target property resulting from past activities. EDR's professional researchers provide digitally reproduced historical aerial photographs, and when available, provide one photo per decade.

Search Results:

<u>Year</u>	<u>Scale</u>	<u>Details</u>	<u>Source</u>
2016	1"=500'	Flight Year: 2016	USDA/NAIP
2012	1"=500'	Flight Year: 2012	USDA/NAIP
2009	1"=500'	Flight Year: 2009	USDA/NAIP
2005	1"=500'	Flight Year: 2005	USDA/NAIP
2002	1"=500'	Flight Date: June 10, 2002	USDA
1989	1"=500'	Flight Date: August 22, 1989	USDA
1983	1"=500'	Flight Date: November 19, 1983	EDR Proprietary Brewster Pacific
1979	1"=500'	Flight Date: February 05, 1979	EDR Proprietary Brewster Pacific
1977	1"=500'	Flight Date: April 25, 1977	EDR Proprietary Brewster Pacific
1967	1"=500'	Flight Date: August 13, 1967	USGS
1952	1"=500'	Flight Date: March 11, 1952	USDA
1947	1"=500'	Flight Date: August 15, 1947	USGS
1938	1"=500'	Flight Date: July 24, 1938	USDA
1928	1"=500'	Flight Date: January 01, 1928	FAIR

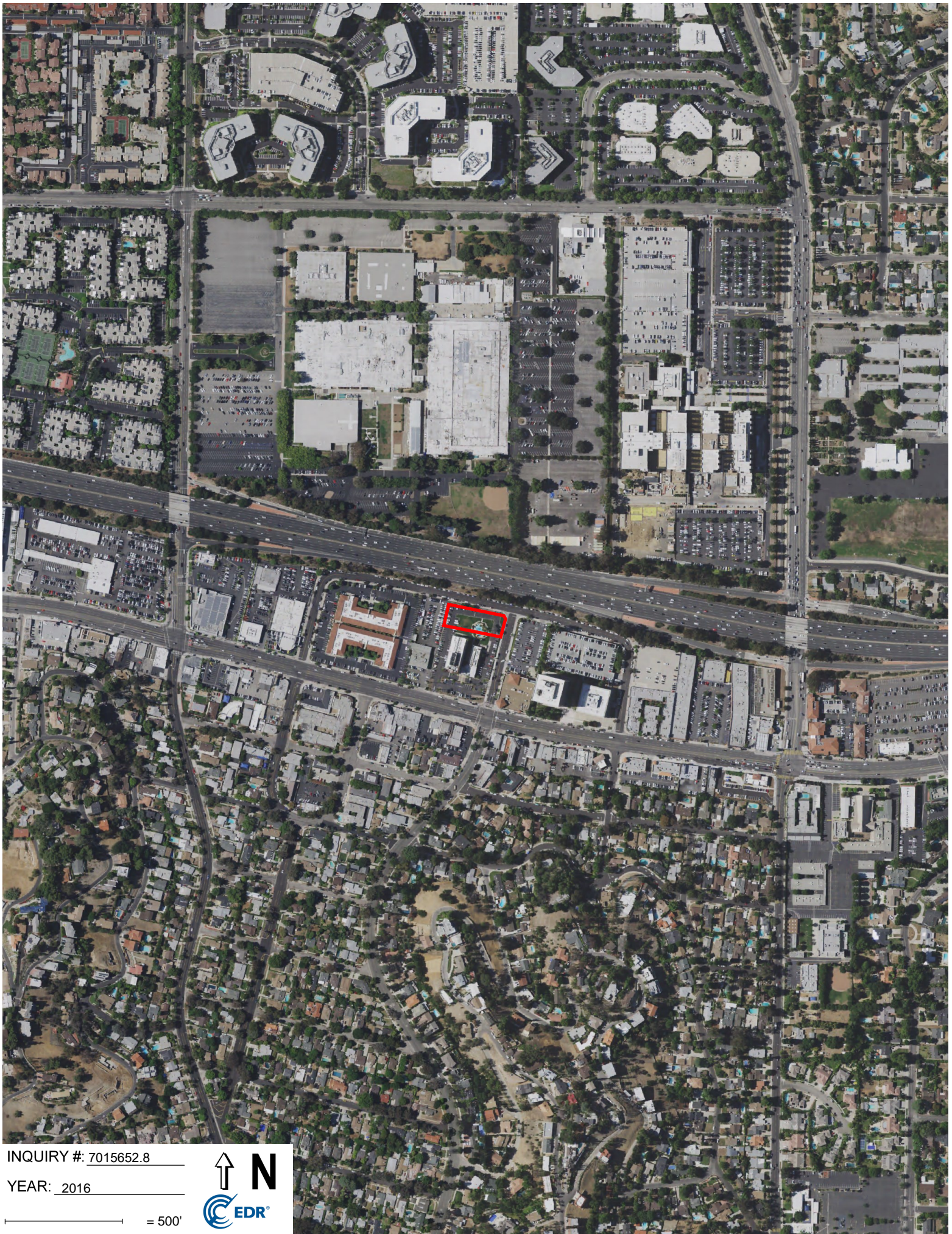
When delivered electronically by EDR, the aerial photo images included with this report are for ONE TIME USE ONLY. Further reproduction of these aerial photo images is prohibited without permission from EDR. For more information contact your EDR Account Executive.

Disclaimer - Copyright and Trademark Notice

This Report contains certain information obtained from a variety of public and other sources reasonably available to Environmental Data Resources, Inc. It cannot be concluded from this Report that coverage information for the target and surrounding properties does not exist from other sources. NO WARRANTY EXPRESSED OR IMPLIED, IS MADE WHATSOEVER IN CONNECTION WITH THIS REPORT. ENVIRONMENTAL DATA RESOURCES, INC. SPECIFICALLY DISCLAIMS THE MAKING OF ANY SUCH WARRANTIES, INCLUDING WITHOUT LIMITATION, MERCHANTABILITY OR FITNESS FOR A PARTICULAR USE OR PURPOSE. ALL RISK IS ASSUMED BY THE USER. IN NO EVENT SHALL ENVIRONMENTAL DATA RESOURCES, INC. BE LIABLE TO ANYONE, WHETHER ARISING OUT OF ERRORS OR OMISSIONS, NEGLIGENCE, ACCIDENT OR ANY OTHER CAUSE, FOR ANY LOSS OF DAMAGE, INCLUDING, WITHOUT LIMITATION, SPECIAL, INCIDENTAL, CONSEQUENTIAL, OR EXEMPLARY DAMAGES. ANY LIABILITY ON THE PART OF ENVIRONMENTAL DATA RESOURCES, INC. IS STRICTLY LIMITED TO A REFUND OF THE AMOUNT PAID FOR THIS REPORT. Purchaser accepts this Report "AS IS". Any analyses, estimates, ratings, environmental risk levels or risk codes provided in this Report are provided for illustrative purposes only, and are not intended to provide, nor should they be interpreted as providing any facts regarding, or prediction or forecast of, any environmental risk for any property. Only a Phase I Environmental Site Assessment performed by an environmental professional can provide information regarding the environmental risk for any property. Additionally, the information provided in this Report is not to be construed as legal advice.

Copyright 2022 by Environmental Data Resources, Inc. All rights reserved. Reproduction in any media or format, in whole or in part, of any report or map of Environmental Data Resources, Inc., or its affiliates, is prohibited without prior written permission.

EDR and its logos (including Sanborn and Sanborn Map) are trademarks of Environmental Data Resources, Inc. or its affiliates. All other trademarks used herein are the property of their respective owners.



INQUIRY #: 7015652.8

YEAR: 2016

— = 500'





INQUIRY #: 7015652.8

YEAR: 2012

— = 500'





INQUIRY #: 7015652.8

YEAR: 2009

— = 500'





INQUIRY #: 7015652.8

YEAR: 2005

— = 500'





INQUIRY #: 7015652.8

YEAR: 2002

— = 500'





INQUIRY #: 7015652.8

YEAR: 1989

— = 500'





INQUIRY #: 7015652.8

YEAR: 1983

— = 500'





INQUIRY #: 7015652.8

YEAR: 1979

— = 500'





INQUIRY #: 7015652.8

YEAR: 1977

— = 500'






INQUIRY #: 7015652.8

YEAR: 1967

— = 500'






INQUIRY #: 7015652.8

YEAR: 1952

— = 500'





INQUIRY #: 7015652.8

YEAR: 1947

— = 500'





INQUIRY #: 7015652.8

YEAR: 1938

— = 500'





INQUIRY #: 7015652.8

YEAR: 1928

— = 500'



JDA Woodland Hills
21101 Ventura Boulevard
Woodland Hills, CA 91367

Inquiry Number: 7015652.4

June 13, 2022

EDR Historical Topo Map Report

with QuadMatch™



6 Armstrong Road, 4th floor
Shelton, CT 06484
Toll Free: 800.352.0050
www.edrnet.com

EDR Historical Topo Map Report

06/13/22

Site Name:

JDA Woodland Hills
21101 Ventura Boulevard
Woodland Hills, CA 91367
EDR Inquiry # 7015652.4

Client Name:

Leighton Consulting
17781 Cowan
Irvine, CA 92614
Contact: Brynn Mcculloch



EDR Topographic Map Library has been searched by EDR and maps covering the target property location as provided by Leighton Consulting were identified for the years listed below. EDR's Historical Topo Map Report is designed to assist professionals in evaluating potential liability on a target property resulting from past activities. EDR's Historical Topo Map Report includes a search of a collection of public and private color historical topographic maps, dating back to the late 1800s.

Search Results:

Coordinates:

P.O.#	13589.001	Latitude:	34.168176 34° 10' 5" North
Project:	JDA Woodland Hills	Longitude:	-118.592999 -118° 35' 35" West
		UTM Zone:	Zone 11 North
		UTM X Meters:	353173.50
		UTM Y Meters:	3781949.77
		Elevation:	894.47' above sea level

Maps Provided:

2018	1932
2015	1929
2012	1928
1976	1925
1967	1903
1952	
1947	
1944	

Disclaimer - Copyright and Trademark Notice

This Report contains certain information obtained from a variety of public and other sources reasonably available to Environmental Data Resources, Inc. It cannot be concluded from this Report that coverage information for the target and surrounding properties does not exist from other sources. NO WARRANTY EXPRESSED OR IMPLIED, IS MADE WHATSOEVER IN CONNECTION WITH THIS REPORT. ENVIRONMENTAL DATA RESOURCES, INC. SPECIFICALLY DISCLAIMS THE MAKING OF ANY SUCH WARRANTIES, INCLUDING WITHOUT LIMITATION, MERCHANTABILITY OR FITNESS FOR A PARTICULAR USE OR PURPOSE. ALL RISK IS ASSUMED BY THE USER. IN NO EVENT SHALL ENVIRONMENTAL DATA RESOURCES, INC. BE LIABLE TO ANYONE, WHETHER ARISING OUT OF ERRORS OR OMISSIONS, NEGLIGENCE, ACCIDENT OR ANY OTHER CAUSE, FOR ANY LOSS OF DAMAGE, INCLUDING, WITHOUT LIMITATION, SPECIAL, INCIDENTAL, CONSEQUENTIAL, OR EXEMPLARY DAMAGES. ANY LIABILITY ON THE PART OF ENVIRONMENTAL DATA RESOURCES, INC. IS STRICTLY LIMITED TO A REFUND OF THE AMOUNT PAID FOR THIS REPORT. Purchaser accepts this Report "AS IS". Any analyses, estimates, ratings, environmental risk levels or risk codes provided in this Report are provided for illustrative purposes only, and are not intended to provide, nor should they be interpreted as providing any facts regarding, or prediction or forecast of, any environmental risk for any property. Only a Phase I Environmental Site Assessment performed by an environmental professional can provide information regarding the environmental risk for any property. Additionally, the information provided in this Report is not to be construed as legal advice.

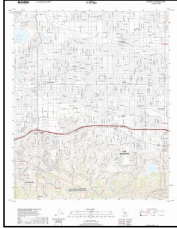
Copyright 2022 by Environmental Data Resources, Inc. All rights reserved. Reproduction in any media or format, in whole or in part, of any report or map of Environmental Data Resources, Inc., or its affiliates, is prohibited without prior written permission.

EDR and its logos (including Sanborn and Sanborn Map) are trademarks of Environmental Data Resources, Inc. or its affiliates. All other trademarks used herein are the property of their respective owners.

Topo Sheet Key

This EDR Topo Map Report is based upon the following USGS topographic map sheets.

2018 Source Sheets



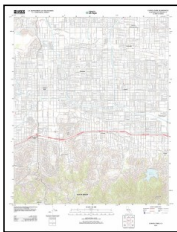
Canoga Park
2018
7.5-minute, 24000

2015 Source Sheets



Canoga Park
2015
7.5-minute, 24000

2012 Source Sheets



Canoga Park
2012
7.5-minute, 24000

1976 Source Sheets

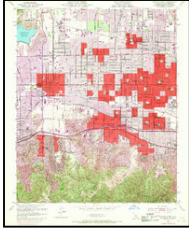


Canoga Park
1976
7.5-minute, 24000
Aerial Photo Revised 1976

Topo Sheet Key

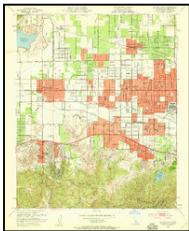
This EDR Topo Map Report is based upon the following USGS topographic map sheets.

1967 Source Sheets



Canoga Park
1967
7.5-minute, 24000
Aerial Photo Revised 1967

1952 Source Sheets



Canoga Park
1952
7.5-minute, 24000
Aerial Photo Revised 1947

1947 Source Sheets



CALABASAS
1947
15-minute, 50000

1944 Source Sheets



Calabasas
1944
15-minute, 62500
Aerial Photo Revised 1938

Topo Sheet Key

This EDR Topo Map Report is based upon the following USGS topographic map sheets.

1932 Source Sheets



Dry Canyon
1932
7.5-minute, 24000

1929 Source Sheets




Dry Canyon
1929
7.5-minute, 24000

1928 Source Sheets

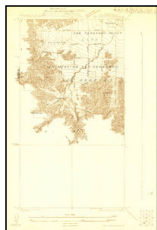


Dry Canyon
1928
7.5-minute, 24000



Reseda
1928
7.5-minute, 24000

1925 Source Sheets

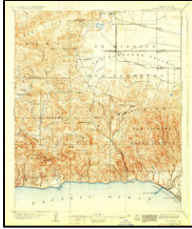


Dry Canyon
1925
7.5-minute, 24000

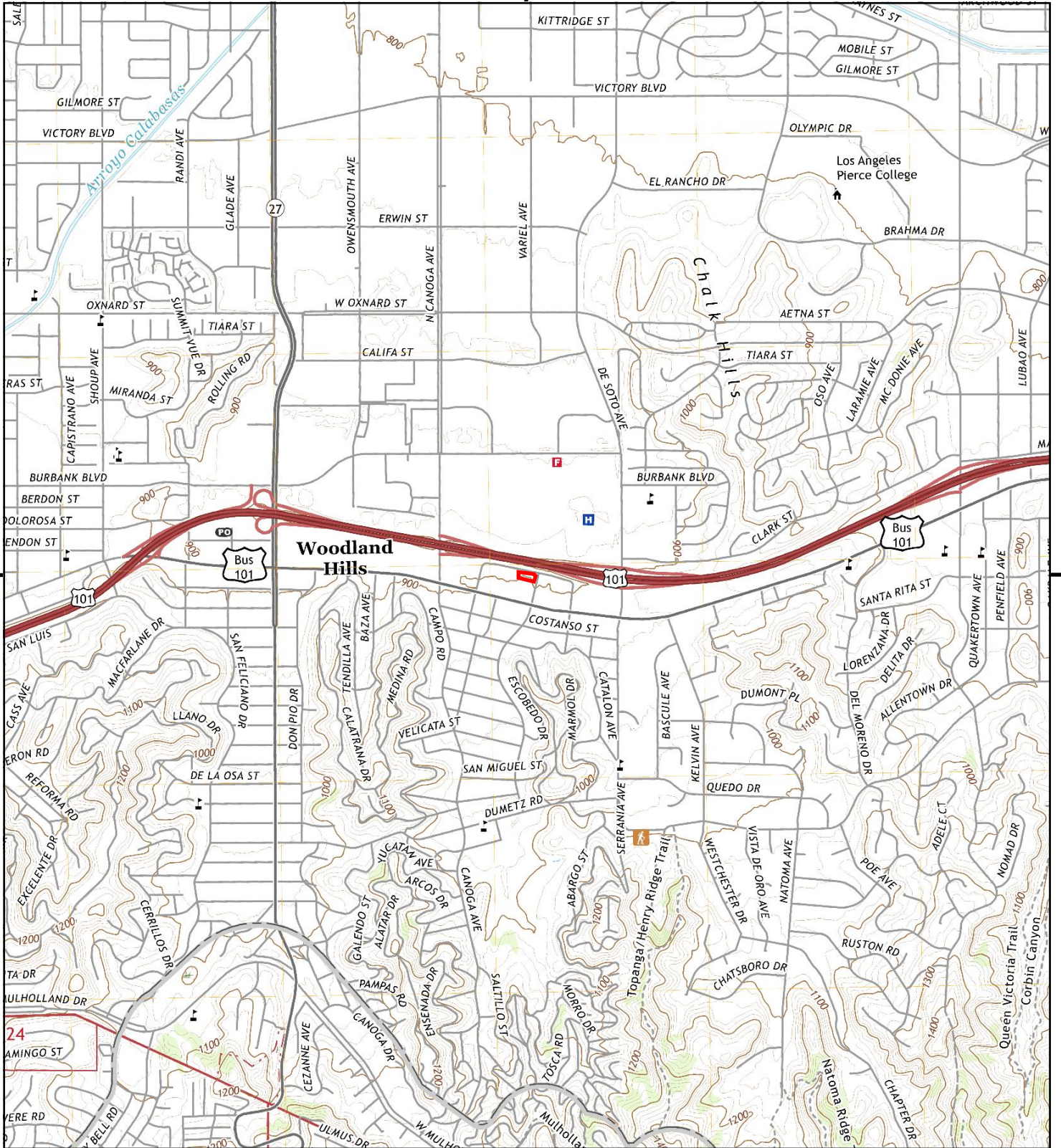
Topo Sheet Key

This EDR Topo Map Report is based upon the following USGS topographic map sheets.

1903 Source Sheets



Calabasas
1903
15-minute, 62500



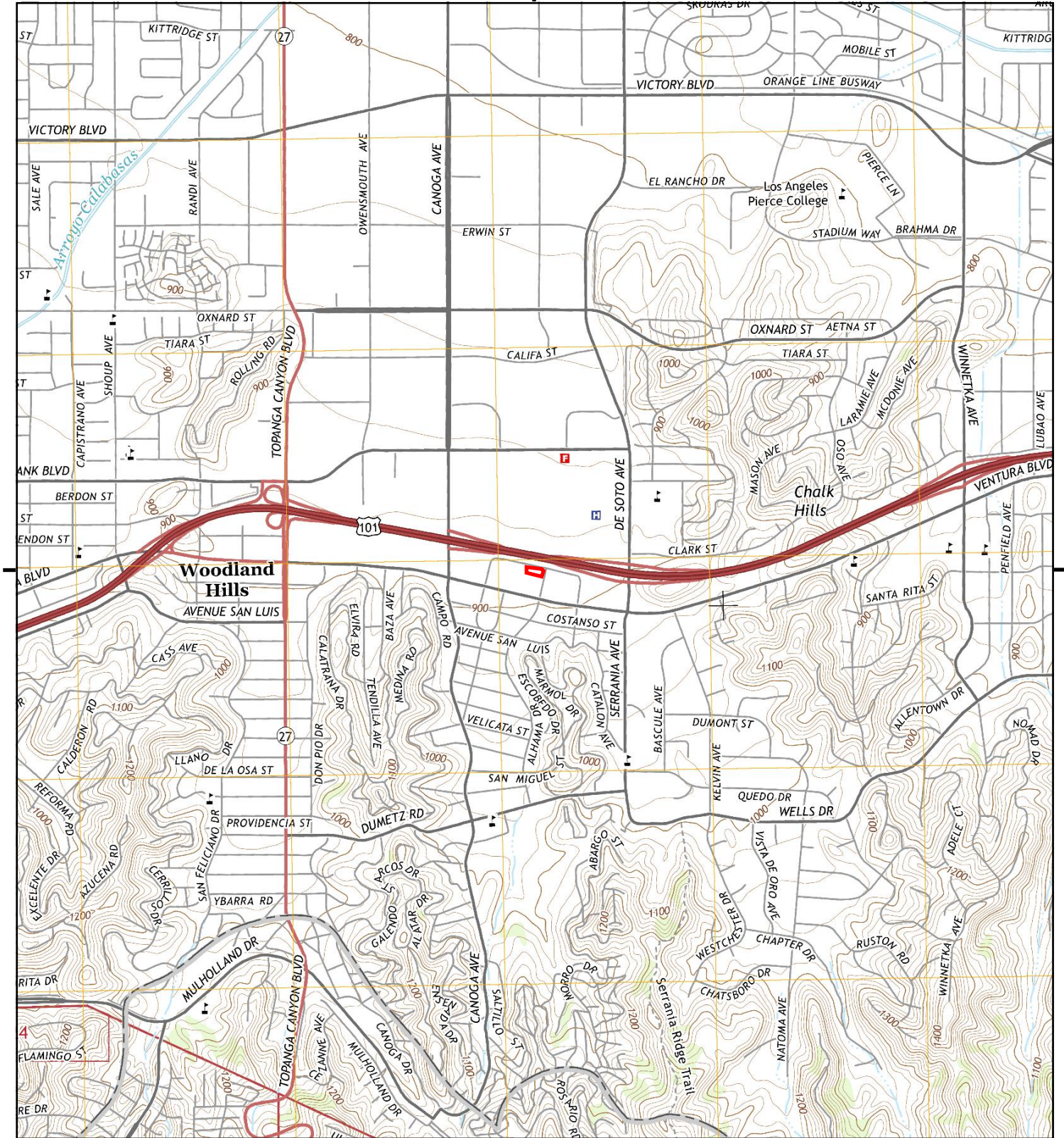
This report includes information from the following map sheet(s).



TP, Canoga Park, 2018, 7.5-minute

SITE NAME: JDA Woodland Hills
 ADDRESS: 21101 Ventura Boulevard
 Woodland Hills, CA 91367
 CLIENT: Leighton Consulting





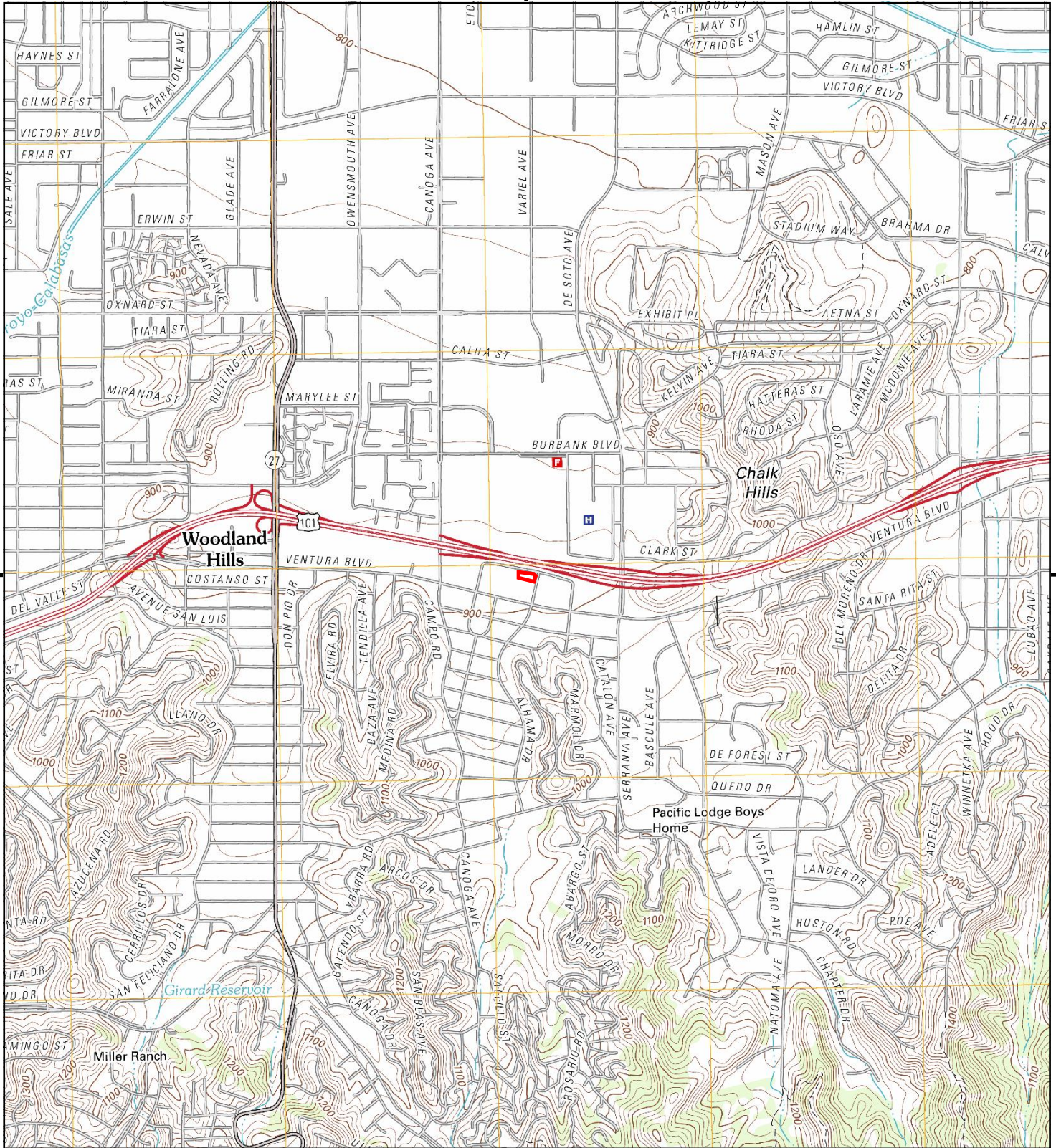
This report includes information from the following map sheet(s).



TP, Canoga Park, 2015, 7.5-minute

SITE NAME: JDA Woodland Hills
ADDRESS: 21101 Ventura Boulevard
 Woodland Hills, CA 91367
CLIENT: Leighton Consulting





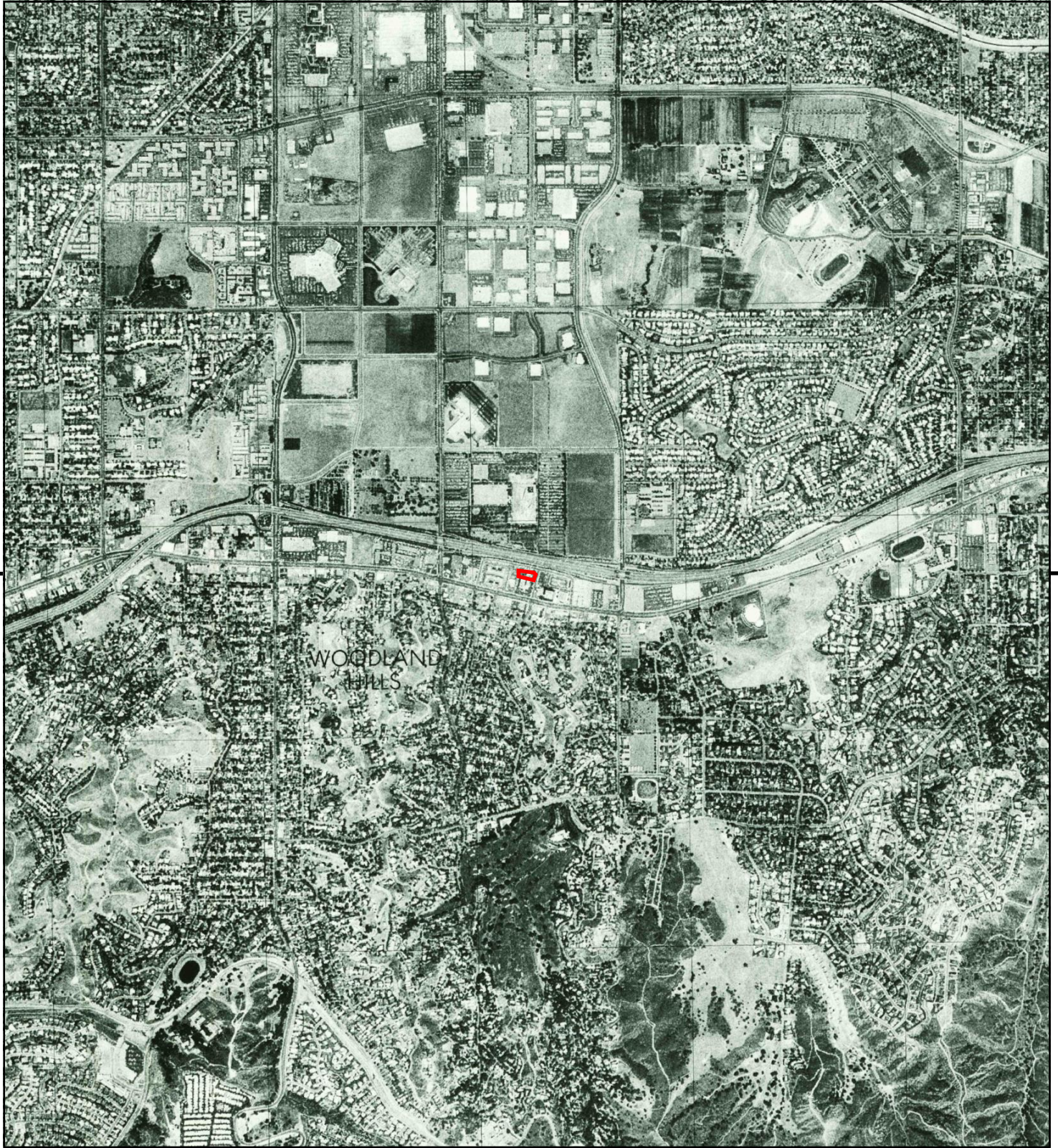
This report includes information from the following map sheet(s).



TP, Canoga Park, 2012, 7.5-minute

SITE NAME: JDA Woodland Hills
ADDRESS: 21101 Ventura Boulevard
 Woodland Hills, CA 91367
CLIENT: Leighton Consulting





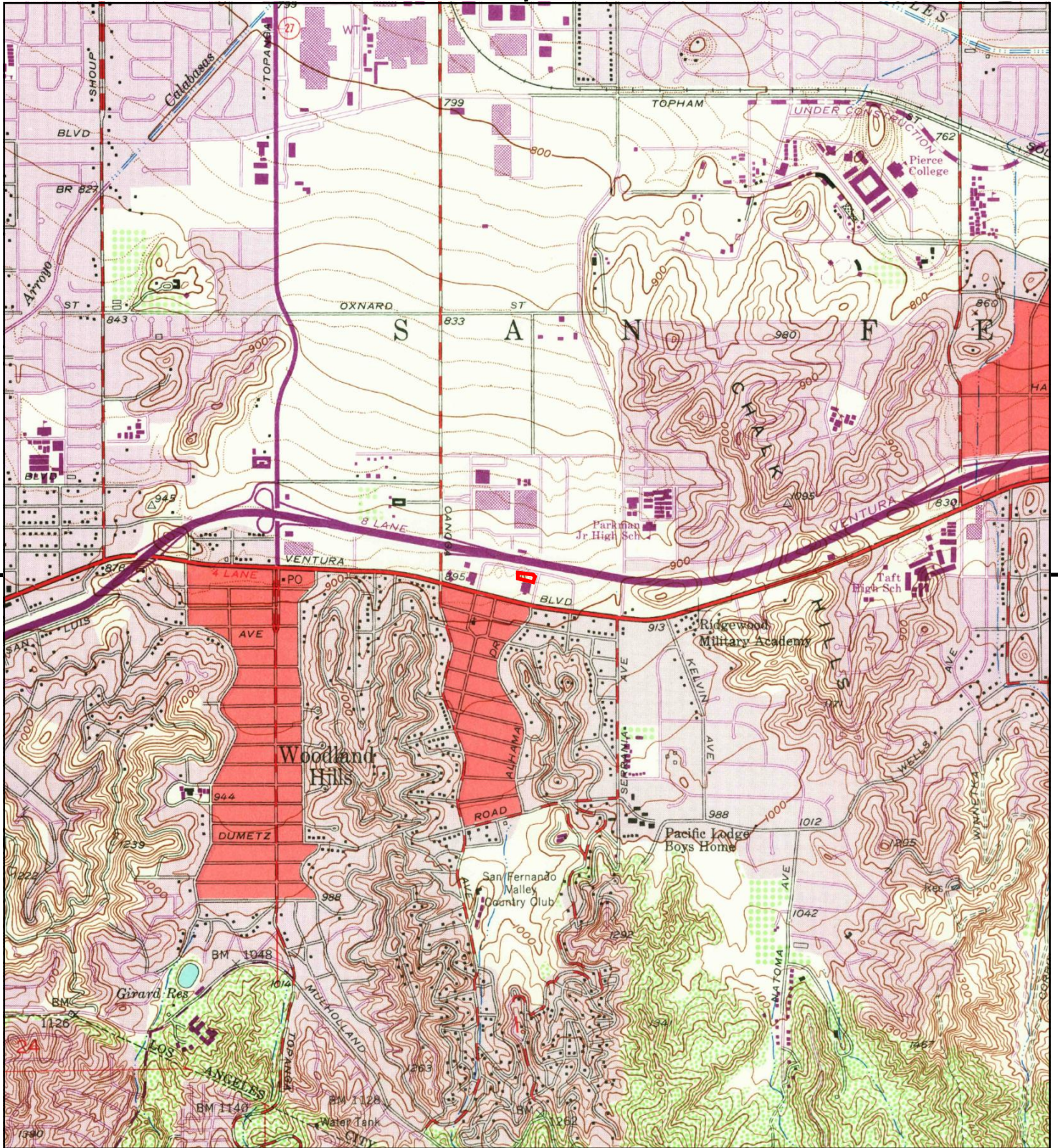
This report includes information from the following map sheet(s).



TP, Canoga Park, 1976, 7.5-minute

SITE NAME: JDA Woodland Hills
ADDRESS: 21101 Ventura Boulevard
Woodland Hills, CA 91367
CLIENT: Leighton Consulting





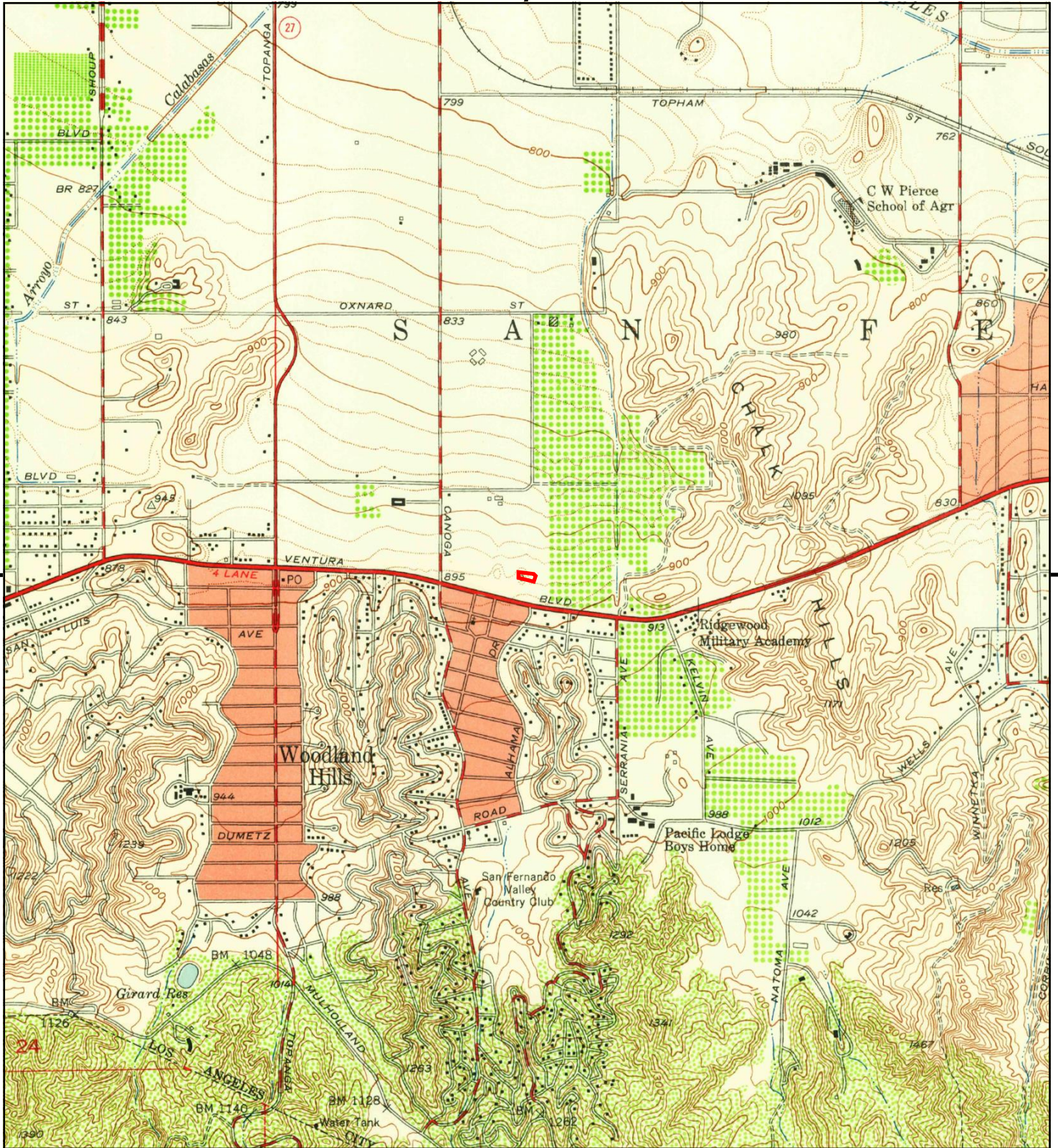
This report includes information from the following map sheet(s).



TP, Canoga Park, 1967, 7.5-minute

SITE NAME: JDA Woodland Hills
ADDRESS: 21101 Ventura Boulevard
 Woodland Hills, CA 91367
CLIENT: Leighton Consulting





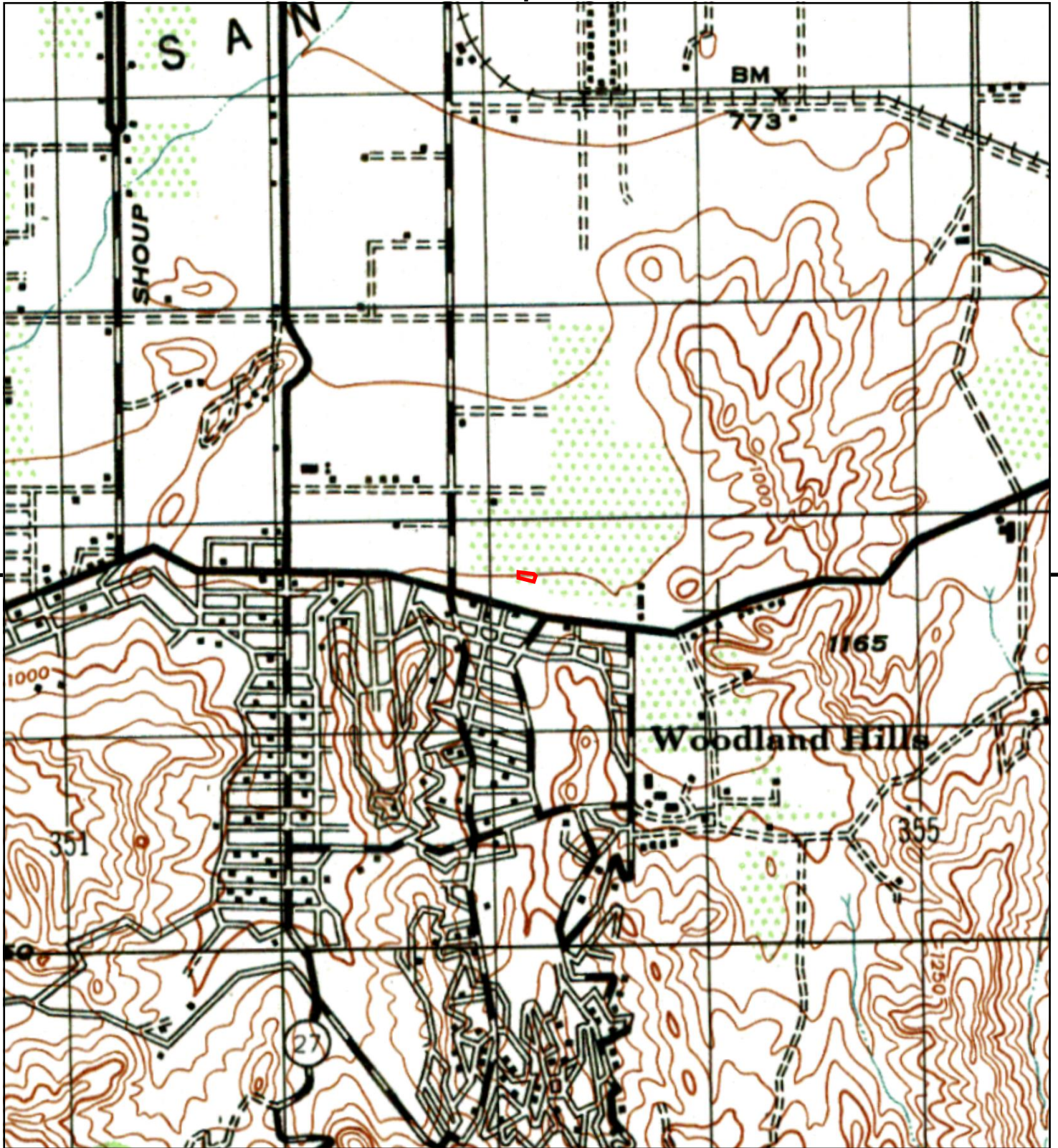
This report includes information from the following map sheet(s).



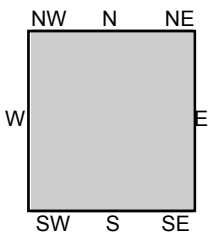
TP, Canoga Park, 1952, 7.5-minute

SITE NAME: JDA Woodland Hills
ADDRESS: 21101 Ventura Boulevard
 Woodland Hills, CA 91367
CLIENT: Leighton Consulting





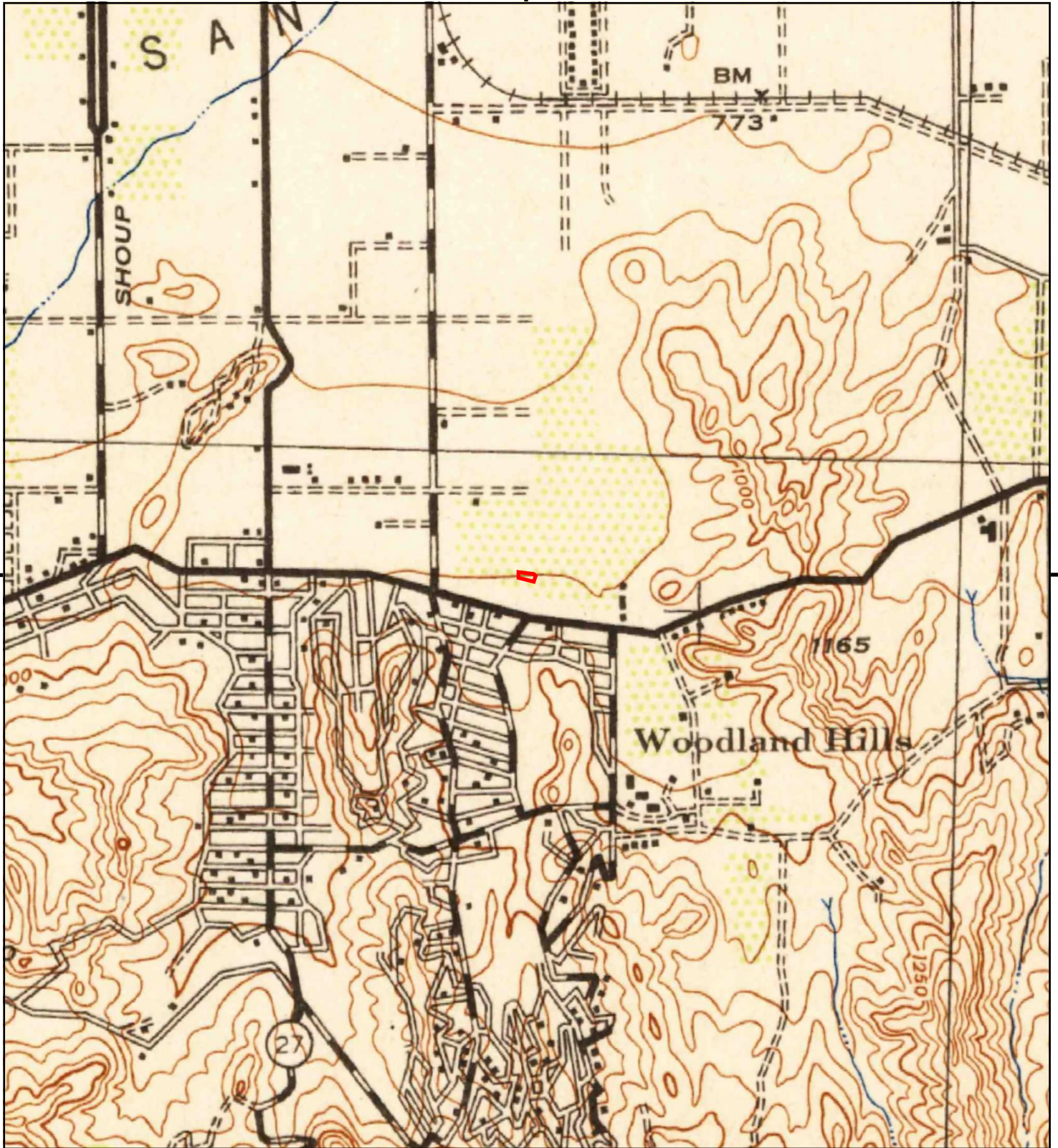
This report includes information from the following map sheet(s).



TP, CALABASAS, 1947, 15-minute

SITE NAME: JDA Woodland Hills
 ADDRESS: 21101 Ventura Boulevard
 Woodland Hills, CA 91367
 CLIENT: Leighton Consulting





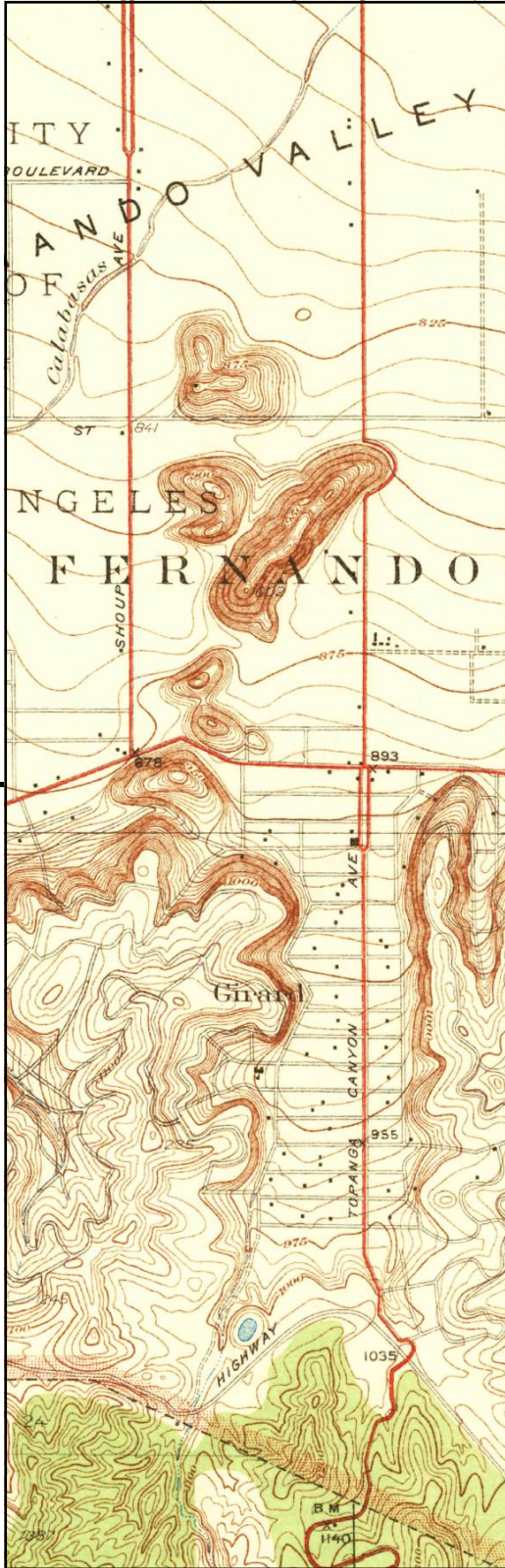
This report includes information from the following map sheet(s).



TP, Calabasas, 1944, 15-minute

SITE NAME: JDA Woodland Hills
ADDRESS: 21101 Ventura Boulevard
Woodland Hills, CA 91367
CLIENT: Leighton Consulting

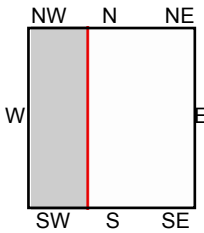
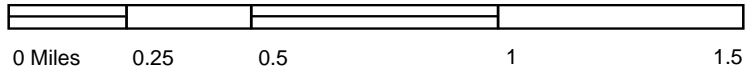




UNMAPPED	UNMAPPED	UNMAPPED	UNMAPPED
UNMAPPED	UNMAPPED	UNMAPPED	UNMAPPED
UNMAPPED	UNMAPPED	UNMAPPED	UNMAPPED
UNMAPPED	UNMAPPED	UNMAPPED	UNMAPPED
UNMAPPED	UNMAPPED	UNMAPPED	UNMAPPED
UNMAPPED	UNMAPPED	UNMAPPED	UNMAPPED
UNMAPPED	UNMAPPED	UNMAPPED	UNMAPPED
UNMAPPED	UNMAPPED	UNMAPPED	UNMAPPED
UNMAPPED	UNMAPPED	UNMAPPED	UNMAPPED
UNMAPPED	UNMAPPED	UNMAPPED	UNMAPPED
UNMAPPED	UNMAPPED	UNMAPPED	UNMAPPED
UNMAPPED	UNMAPPED	UNMAPPED	UNMAPPED
UNMAPPED	UNMAPPED	UNMAPPED	UNMAPPED
UNMAPPED	UNMAPPED	UNMAPPED	UNMAPPED
UNMAPPED	UNMAPPED	UNMAPPED	UNMAPPED
UNMAPPED	UNMAPPED	UNMAPPED	UNMAPPED
UNMAPPED	UNMAPPED	UNMAPPED	UNMAPPED
UNMAPPED	UNMAPPED	UNMAPPED	UNMAPPED
UNMAPPED	UNMAPPED	UNMAPPED	UNMAPPED
UNMAPPED	UNMAPPED	UNMAPPED	UNMAPPED
UNMAPPED	UNMAPPED	UNMAPPED	UNMAPPED




This report includes information from the following map sheet(s).



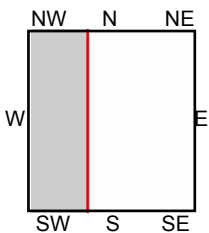
W, Dry Canyon, 1932, 7.5-minute

SITE NAME: JDA Woodland Hills
ADDRESS: 21101 Ventura Boulevard
 Woodland Hills, CA 91367
CLIENT: Leighton Consulting





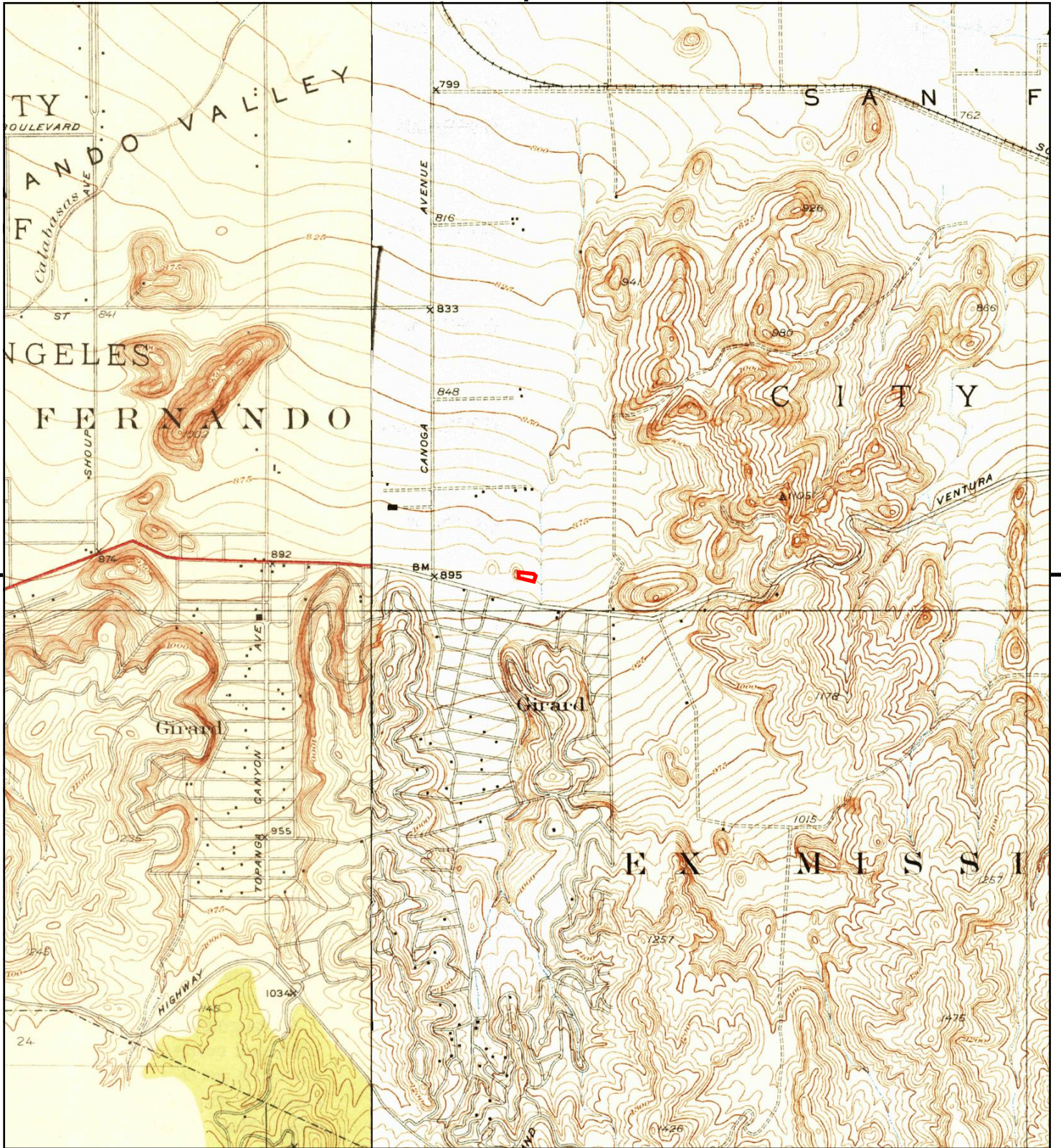
This report includes information from the following map sheet(s).



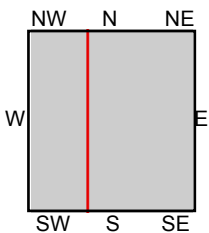
W, Dry Canyon, 1929, 7.5-minute

SITE NAME: JDA Woodland Hills
 ADDRESS: 21101 Ventura Boulevard
 Woodland Hills, CA 91367
 CLIENT: Leighton Consulting





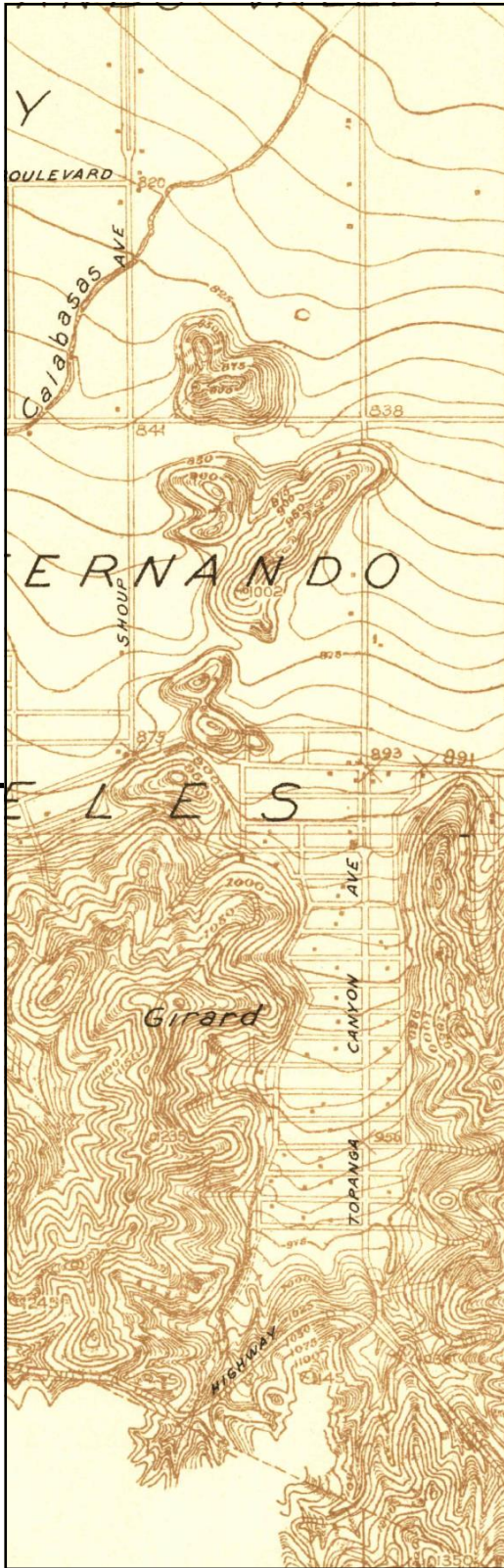
This report includes information from the following map sheet(s).



TP, Reseda, 1928, 7.5-minute
W, Dry Canyon, 1928, 7.5-minute

SITE NAME: JDA Woodland Hills
ADDRESS: 21101 Ventura Boulevard
Woodland Hills, CA 91367
CLIENT: Leighton Consulting

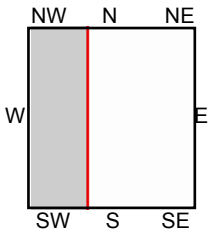
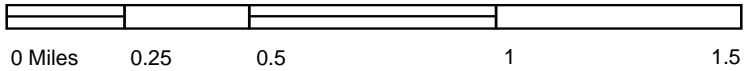




UNMAPPED	UNMAPPED	UNMAPPED	UNMAPPED
UNMAPPED	UNMAPPED	UNMAPPED	UNMAPPED
UNMAPPED	UNMAPPED	UNMAPPED	UNMAPPED
UNMAPPED	UNMAPPED	UNMAPPED	UNMAPPED
UNMAPPED	UNMAPPED	UNMAPPED	UNMAPPED
UNMAPPED	UNMAPPED	UNMAPPED	UNMAPPED
UNMAPPED	UNMAPPED	UNMAPPED	UNMAPPED
UNMAPPED	UNMAPPED	UNMAPPED	UNMAPPED
UNMAPPED	UNMAPPED	UNMAPPED	UNMAPPED
UNMAPPED	UNMAPPED	UNMAPPED	UNMAPPED
UNMAPPED	UNMAPPED	UNMAPPED	UNMAPPED
UNMAPPED	UNMAPPED	UNMAPPED	UNMAPPED
UNMAPPED	UNMAPPED	UNMAPPED	UNMAPPED
UNMAPPED	UNMAPPED	UNMAPPED	UNMAPPED
UNMAPPED	UNMAPPED	UNMAPPED	UNMAPPED
UNMAPPED	UNMAPPED	UNMAPPED	UNMAPPED
UNMAPPED	UNMAPPED	UNMAPPED	UNMAPPED



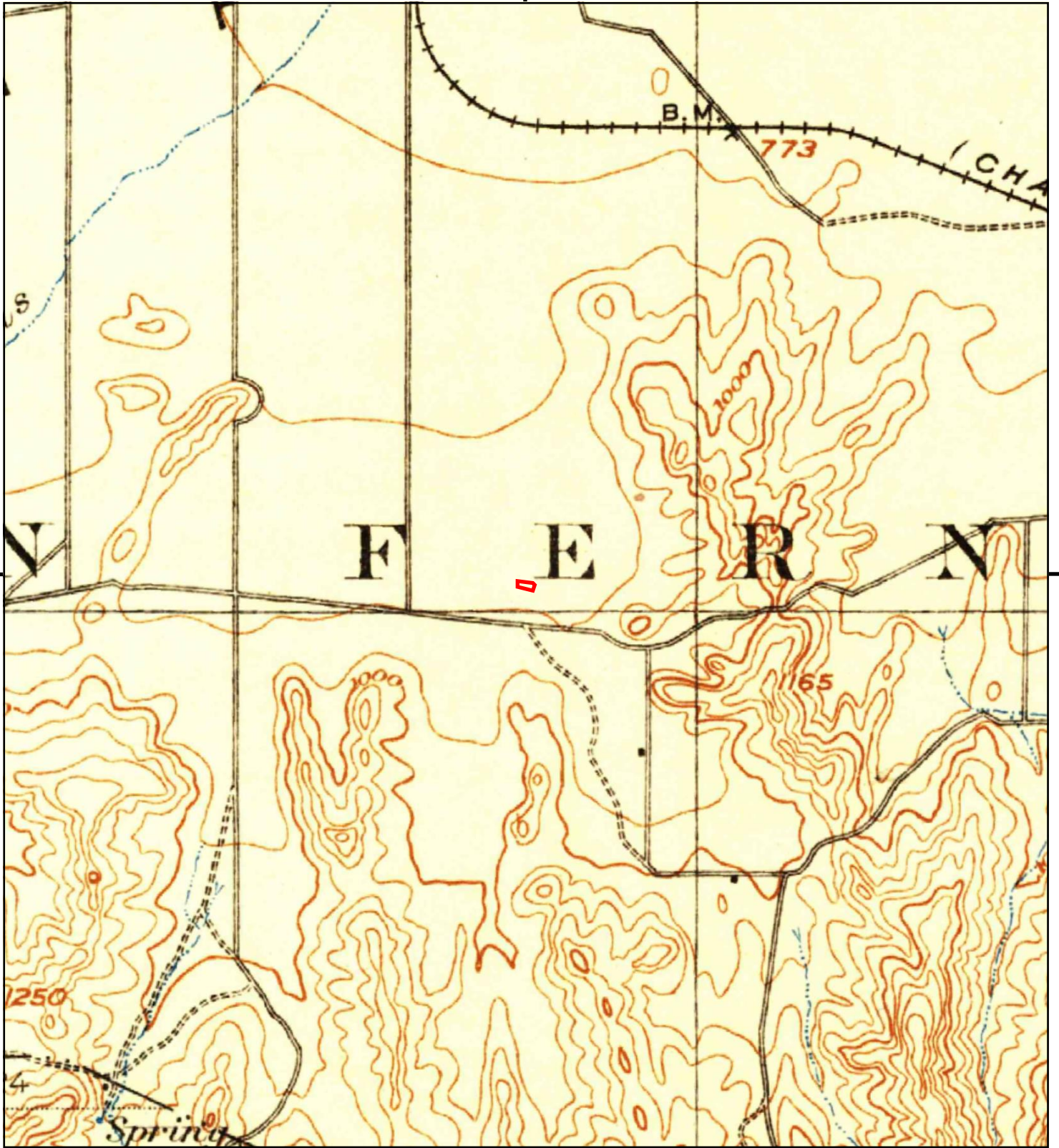
This report includes information from the following map sheet(s).



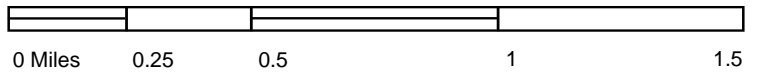
W, Dry Canyon, 1925, 7.5-minute

SITE NAME: JDA Woodland Hills
 ADDRESS: 21101 Ventura Boulevard
 Woodland Hills, CA 91367
 CLIENT: Leighton Consulting





This report includes information from the following map sheet(s).



TP, Calabasas, 1903, 15-minute

SITE NAME: JDA Woodland Hills
 ADDRESS: 21101 Ventura Boulevard
 Woodland Hills, CA 91367
 CLIENT: Leighton Consulting



JDA Woodland Hills
21101 Ventura Boulevard
Woodland Hills, CA 91367

Inquiry Number: 7015652.3

June 13, 2022

Certified Sanborn® Map Report



6 Armstrong Road, 4th floor
Shelton, CT 06484
Toll Free: 800.352.0050
www.edrnet.com

Certified Sanborn® Map Report

06/13/22

Site Name:

JDA Woodland Hills
21101 Ventura Boulevard
Woodland Hills, CA 91367
EDR Inquiry # 7015652.3

Client Name:

Leighton Consulting
17781 Cowan
Irvine, CA 92614
Contact: Brynn Mcculloch



The Sanborn Library has been searched by EDR and maps covering the target property location as provided by Leighton Consulting were identified for the years listed below. The Sanborn Library is the largest, most complete collection of fire insurance maps. The collection includes maps from Sanborn, Bromley, Perris & Browne, Hopkins, Barlow, and others. Only Environmental Data Resources Inc. (EDR) is authorized to grant rights for commercial reproduction of maps by the Sanborn Library LLC, the copyright holder for the collection. Results can be authenticated by visiting www.edrnet.com/sanborn.

The Sanborn Library is continually enhanced with newly identified map archives. This report accesses all maps in the collection as of the day this report was generated.

Certified Sanborn Results:

Certification # 13A0-43FF-8497
PO # 13589.001
Project JDA Woodland Hills

UNMAPPED PROPERTY

This report certifies that the complete holdings of the Sanborn Library, LLC collection have been searched based on client supplied target property information, and fire insurance maps covering the target property were not found.



Sanborn® Library search results

Certification #: 13A0-43FF-8497

The Sanborn Library includes more than 1.2 million fire insurance maps from Sanborn, Bromley, Perris & Browne, Hopkins, Barlow and others which track historical property usage in approximately 12,000 American cities and towns. Collections searched:

- Library of Congress
- University Publications of America
- EDR Private Collection

The Sanborn Library LLC Since 1866™

Limited Permission To Make Copies

Leighton Consulting (the client) is permitted to make up to FIVE photocopies of this Sanborn Map transmittal and each fire insurance map accompanying this report solely for the limited use of its customer. No one other than the client is authorized to make copies. Upon request made directly to an EDR Account Executive, the client may be permitted to make a limited number of additional photocopies. This permission is conditioned upon compliance by the client, its customer and their agents with EDR's copyright policy; a copy of which is available upon request.

Disclaimer - Copyright and Trademark Notice

This Report contains certain information obtained from a variety of public and other sources reasonably available to Environmental Data Resources, Inc. It cannot be concluded from this Report that coverage information for the target and surrounding properties does not exist from other sources. NO WARRANTY EXPRESSED OR IMPLIED, IS MADE WHATSOEVER IN CONNECTION WITH THIS REPORT. ENVIRONMENTAL DATA RESOURCES, INC. SPECIFICALLY DISCLAIMS THE MAKING OF ANY SUCH WARRANTIES, INCLUDING WITHOUT LIMITATION, MERCHANTABILITY OR FITNESS FOR A PARTICULAR USE OR PURPOSE. ALL RISK IS ASSUMED BY THE USER. IN NO EVENT SHALL ENVIRONMENTAL DATA RESOURCES, INC. BE LIABLE TO ANYONE, WHETHER ARISING OUT OF ERRORS OR OMISSIONS, NEGLIGENCE, ACCIDENT OR ANY OTHER CAUSE, FOR ANY LOSS OF DAMAGE, INCLUDING, WITHOUT LIMITATION, SPECIAL, INCIDENTAL, CONSEQUENTIAL, OR EXEMPLARY DAMAGES. ANY LIABILITY ON THE PART OF ENVIRONMENTAL DATA RESOURCES, INC. IS STRICTLY LIMITED TO A REFUND OF THE AMOUNT PAID FOR THIS REPORT. Purchaser accepts this Report "AS IS". Any analyses, estimates, ratings, environmental risk levels or risk codes provided in this Report are provided for illustrative purposes only, and are not intended to provide, nor should they be interpreted as providing any facts regarding, or prediction or forecast of, any environmental risk for any property. Only a Phase I Environmental Site Assessment performed by an environmental professional can provide information regarding the environmental risk for any property. Additionally, the information provided in this Report is not to be construed as legal advice. Copyright 2022 by Environmental Data Resources, Inc. All rights reserved. Reproduction in any media or format, in whole or in part, of any report or map of Environmental Data Resources, Inc., or its affiliates, is prohibited without prior written permission.

EDR and its logos (including Sanborn and Sanborn Map) are trademarks of Environmental Data Resources, Inc. or its affiliates. All other trademarks used herein are the property of their respective owners.

JDA Woodland Hills

21101 Ventura Boulevard
Woodland Hills, CA 91367

Inquiry Number: 7015652.5
June 14, 2022

The EDR-City Directory Abstract

TABLE OF CONTENTS

SECTION

Executive Summary

Findings

City Directory Images

Thank you for your business.

Please contact EDR at 1-800-352-0050
with any questions or comments.

Disclaimer - Copyright and Trademark Notice

This Report contains certain information obtained from a variety of public and other sources reasonably available to Environmental Data Resources, Inc. It cannot be concluded from this Report that coverage information for the target and surrounding properties does not exist from other sources. **NO WARRANTY EXPRESSED OR IMPLIED, IS MADE WHATSOEVER IN CONNECTION WITH THIS REPORT. ENVIRONMENTAL DATA RESOURCES, INC. SPECIFICALLY DISCLAIMS THE MAKING OF ANY SUCH WARRANTIES, INCLUDING WITHOUT LIMITATION, MERCHANTABILITY OR FITNESS FOR A PARTICULAR USE OR PURPOSE. ALL RISK IS ASSUMED BY THE USER. IN NO EVENT SHALL ENVIRONMENTAL DATA RESOURCES, INC. BE LIABLE TO ANYONE, WHETHER ARISING OUT OF ERRORS OR OMISSIONS, NEGLIGENCE, ACCIDENT OR ANY OTHER CAUSE, FOR ANY LOSS OR DAMAGE, INCLUDING, WITHOUT LIMITATION, SPECIAL, INCIDENTAL, CONSEQUENTIAL, OR EXEMPLARY DAMAGES. ANY LIABILITY ON THE PART OF ENVIRONMENTAL DATA RESOURCES, INC. IS STRICTLY LIMITED TO A REFUND OF THE AMOUNT PAID FOR THIS REPORT.** Purchaser accepts this Report "AS IS". Any analyses, estimates, ratings, environmental risk levels or risk codes provided in this Report are provided for illustrative purposes only, and are not intended to provide, nor should they be interpreted as providing any facts regarding, or prediction or forecast of, any environmental risk for any property. Only a Phase I Environmental Site Assessment performed by an environmental professional can provide information regarding the environmental risk for any property. Additionally, the information provided in this Report is not to be construed as legal advice.

Copyright 2020 by Environmental Data Resources, Inc. All rights reserved. Reproduction in any media or format, in whole or in part, of any report or map of Environmental Data Resources, Inc. or its affiliates is prohibited without prior written permission.

EDR and its logos (including Sanborn and Sanborn Map) are trademarks of Environmental Data Resources, Inc. or its affiliates. All other trademarks used herein are the property of their respective owners.

EXECUTIVE SUMMARY

DESCRIPTION

Environmental Data Resources, Inc.'s (EDR) City Directory Abstract is a screening tool designed to assist environmental professionals in evaluating potential liability on a target property resulting from past activities. EDR's City Directory Abstract includes a search and abstract of available city directory data. For each address, the directory lists the name of the corresponding occupant at five year intervals.

Business directories including city, cross reference and telephone directories were reviewed, if available, at approximately five year intervals for the years spanning 1920 through 2015. This report compiles information gathered in this review by geocoding the latitude and longitude of properties identified and gathering information about properties within 660 feet of the target property.

A summary of the information obtained is provided in the text of this report.

RECORD SOURCES

EDR's Digital Archive combines historical directory listings from sources such as Cole Information and Dun & Bradstreet. These standard sources of property information complement and enhance each other to provide a more comprehensive report.

EDR is licensed to reproduce certain City Directory works by the copyright holders of those works. The purchaser of this EDR City Directory Report may include it in report(s) delivered to a customer. Reproduction of City Directories without permission of the publisher or licensed vendor may be a violation of copyright.



RESEARCH SUMMARY

The following research sources were consulted in the preparation of this report. An "X" indicates where information was identified in the source and provided in this report.

<u>Year</u>	<u>Source</u>	<u>TP</u>	<u>Adjoining</u>	<u>Text Abstract</u>	<u>Source Image</u>
2015	Cole Information Services	X	X	X	-
2009	Cole Information Services	-	X	X	-
	Cole Information Services	X	X	X	-
2006	Haines Company	-	-	-	-
2004	Cole Information Services	-	X	X	-
	Cole Information Services	X	X	X	-
	Haines Company	-	X	X	-
	Haines Company	X	X	X	-
2003	Haines & Company	-	-	-	-
2001	Haines & Company, Inc.	-	-	-	-

EXECUTIVE SUMMARY

<u>Year</u>	<u>Source</u>	<u>TP</u>	<u>Adjoining</u>	<u>Text Abstract</u>	<u>Source Image</u>
2000	Pacific Bell Telephone	-	-	-	-
1999	Cole Information Services	-	X	X	-
	Cole Information Services	X	X	X	-
	Haines Company	-	-	-	-
	Haines Company	X	-	X	-
1996	GTE	-	-	-	-
1995	Pacific Bell	-	X	X	-
1994	Cole Information Services	-	X	X	-
	Cole Information Services	X	X	X	-
1992	PACIFIC BELL WHITE PAGES	-	-	-	-
1991	Pacific Bell	-	X	X	-
1990	Pacific Bell	-	X	X	-
	Pacific Bell	X	X	X	-
1986	Pacific Bell	-	X	X	-
	Pacific Bell	X	X	X	-
1985	Pacific Bell	-	X	X	-
1981	Pacific Telephone	-	X	X	-
	Pacific Telephone	X	X	X	-
1980	Pacific Telephone	-	X	X	-
	Pacific Telephone	X	X	X	-
1976	Pacific Telephone	-	X	X	-
	Pacific Telephone	X	X	X	-
1975	Pacific Telephone	-	X	X	-
1972	R. L. Polk & Co.	-	-	-	-
1971	Pacific Telephone	-	X	X	-
	Pacific Telephone	X	X	X	-
1970	Pacific Telephone	-	X	X	-
	Pacific Telephone	X	X	X	-
1969	Pacific Telephone	-	-	-	-
1967	Pacific Telephone	-	X	X	-
1966	Pacific Telephone	-	-	-	-
1965	Pacific Telephone	-	X	X	-
1964	Pacific Telephone	-	-	-	-
1963	Pacific Telephone	-	-	-	-
1962	Pacific Telephone	-	X	X	-
1961	R. L. Polk & Co.	-	-	-	-
1960	Pacific Telephone	-	-	-	-
1958	Pacific Telephone	-	-	-	-

EXECUTIVE SUMMARY

<u>Year</u>	<u>Source</u>	<u>TP</u>	<u>Adjoining</u>	<u>Text Abstract</u>	<u>Source Image</u>
1957	Pacific Telephone	-	-	-	-
1956	Pacific Telephone	-	X	X	-
1955	R. L. Polk & Co.	-	-	-	-
1954	R. L. Polk & Co.	-	-	-	-
1952	Los Angeles Directory Co.	-	-	-	-
1951	Los Angeles Directory Co Publishers	-	-	-	-
1950	Pacific Telephone	-	X	X	-
1949	Los Angeles Directory Co.	-	-	-	-
1948	Los Angeles Directory Co.	-	-	-	-
1947	Pacific Directory Co.	-	-	-	-
1946	Southern California Telephone Co	-	-	-	-
1945	The Glendale Directory Co.	-	-	-	-
1944	R. L. Polk & Co.	-	-	-	-
1942	Los Angeles Directory Co.	-	-	-	-
1940	Los Angeles Directory Co.	-	-	-	-
1939	Los Angeles Directory Co.	-	-	-	-
1938	Los Angeles Directory Company Publishers	-	-	-	-
1937	Los Angeles Directory Co.	-	-	-	-
1936	Los Angeles Directory Co.	-	-	-	-
1935	Los Angeles Directory Co.	-	X	X	-
1934	Los Angeles Directory Co.	-	-	-	-
1933	Los Angeles Directory Co.	-	-	-	-
1932	Los Angeles Directory Co.	-	-	-	-
1931	Los Angeles Directory Company Publishers	-	-	-	-
1930	Los Angeles Directory Co.	-	-	-	-
1929	Los Angeles Directory Co.	-	-	-	-
1928	Los Angeles Directory Co.	-	-	-	-
1927	Los Angeles Directory Co.	-	-	-	-
1926	Los Angeles Directory Co.	-	X	X	-
1925	Los Angeles Directory Co.	-	-	-	-
1924	Los Angeles Directory Co.	-	-	-	-
1923	Los Angeles Directory Co.	-	-	-	-
1921	Los Angeles Directory Co.	-	-	-	-
1920	Los Angeles Directory Co.	-	-	-	-

FINDINGS

TARGET PROPERTY INFORMATION

ADDRESS

21101 Ventura Boulevard
Woodland Hills, CA 91367

FINDINGS DETAIL

Target Property research detail.

VENTURA BLVD

21101 VENTURA BLVD

<u>Year</u>	<u>Uses</u>	<u>Source</u>
2015	COURTYARD LOS ANGELES WOODLAND HILLS	Cole Information Services
	HOLIDAY INN HOTEL WOODLAND HILLS W	Cole Information Services
	WH HOTEL PARTNERS LLC	Cole Information Services
2009	BRISTOL HOTEL MANAGEMENT CORP	Cole Information Services
	GGWH LLC	Cole Information Services
	HOLIDAY INN WOODLAND HILLS	Cole Information Services
2004	HOLIDAYINN	Haines Company
1999	HOLIDAY INN	Cole Information Services
1994	HOLIDAY INN	Cole Information Services
1990	HOLIDAY INN INNS	Pacific Bell
1986	HOLIDAY INN RESERVATIONS WORLDWIDE	Pacific Bell
1981	HOLIDAY INN INNS	Pacific Telephone
1980	HOLIDAY INN	Pacific Telephone
1976	HOLIDAY INN Worldw ide Reservations No Charge To Calling Party Group & Meeting Sales No Charge To Calling Party	Pacific Telephone
	Inns Woodland Hills	Pacific Telephone
1971	HOLIDAY INN Inns	Pacific Telephone
	Woodland Hills	Pacific Telephone

FINDINGS

VENTURA WAY

21101 VENTURA WAY

<u>Year</u>	<u>Uses</u>	<u>Source</u>
1970	HOLIDAY INN	Pacific Telephone

FINDINGS

ADJOINING PROPERTY DETAIL

The following Adjoining Property addresses were researched for this report. Detailed findings are provided for each address.

ALHAMA DR

5303 ALHAMA DR

<u>Year</u>	<u>Uses</u>	<u>Source</u>
2015	MAGDALENA ANDREWS	Cole Information Services
	OCCUPANT UNKNOWN	Cole Information Services
2009	HOWARD FERGUSON	Cole Information Services
	JO EDINGER	Cole Information Services
	OCCUPANT UNKNOWN	Cole Information Services
2004	OCCUPANT UNKNOWN	Cole Information Services
	MITRA RASHTI	Cole Information Services
	no info	Haines Company
1999	JO EDINGER	Cole Information Services
	HOWARD FERGUSON	Cole Information Services
1995	Abrishami Nasser	Pacific Bell
1994	ABRISHAMI, NASSER	Cole Information Services
1991	Kerendi Ghazi	Pacific Bell
	Laverty Barbara	Pacific Bell
	Escobar Michael & Barbara	Pacific Bell
1975	Guarderas N D	Pacific Telephone
1970	LEROY JOS J	Pacific Telephone
	LEROY JOS J	Pacific Telephone
1965	TREISE J CARL	Pacific Telephone
1962	TREISE J CARL	Pacific Telephone
1956	BROWN BUSS	Pacific Telephone

5304 ALHAMA DR

<u>Year</u>	<u>Uses</u>	<u>Source</u>
2015	CINDY TABIAN	Cole Information Services
2009	CINDY MANNES	Cole Information Services

FINDINGS

<u>Year</u>	<u>Uses</u>	<u>Source</u>
2004	CINDY TABAIN	Cole Information Services
	no info	Haines Company
1994	TABAIN, DOLLIE	Cole Information Services
1991	Tabak Michael P Cty	Pacific Bell
	Tabak H	Pacific Bell
	Tabak Greg	Pacific Bell
	Tabak Eugene	Pacific Bell
	Tabain ON	Pacific Bell
1980	TABAIN D N	Pacific Telephone
1975	Tabain D N	Pacific Telephone
1970	TABAIN DOLLY	Pacific Telephone
	TABAIN DOLLY	Pacific Telephone
1962	ROY GILLE CO	Pacific Telephone
1956	ROY GILLE	Pacific Telephone

5307 ALHAMA DR

<u>Year</u>	<u>Uses</u>	<u>Source</u>
2015	MOHMMAD ROWNAGHI	Cole Information Services
2009	AHAD MOSSAYEBZADEH	Cole Information Services
2004	GILBERT TALLARD	Cole Information Services
	DANIEL MCFADDEN	Cole Information Services
	MCFADDEN Daniel C	Haines Company
1999	AHAD MOSSAYEBZADEH	Cole Information Services
1980	COWEN JON PAUL	Pacific Telephone
1962	WALLACE ROBT K	Pacific Telephone

5308 ALHAMA DR

<u>Year</u>	<u>Uses</u>	<u>Source</u>
2015	BRAIKERGORDON BONNIE A TTY	Cole Information Services
	OCCUPANT UNKNOWN	Cole Information Services
	GORDON ERIC S A TTY	Cole Information Services
2009	GORDON ERIC S ATTORNEY	Cole Information Services
	GORDON BRAIKER	Cole Information Services
	OFF THE WALL CATERING INC	Cole Information Services

FINDINGS

<u>Year</u>	<u>Uses</u>	<u>Source</u>
2009	GORDON & BRAIKER GORDON	Cole Information Services
2004	no info	Haines Company
1999	GORDON BRAIKER	Cole Information Services
1995	Dahlgren E V	Pacific Bell
1994	DAHLGREN, ETHEL V	Cole Information Services
1985	Dahlgren E V	Pacific Bell
1975	Dahlgren E V	Pacific Telephone
1970	MICHAEL CLARENCE E SR	Pacific Telephone
	MICHAEL CLARENCE E SR	Pacific Telephone
1965	MICHAEL CLARENCE SR	Pacific Telephone
1962	WOOLSTON SIDNEY C	Pacific Telephone
1956	WOOLSTON SIDNEY C	Pacific Telephone
1950	WOOLSTON S C R	Pacific Telephone
	WOOLSTON S C R	Pacific Telephone

5309 ALHAMA DR

<u>Year</u>	<u>Uses</u>	<u>Source</u>
2015	OCCUPANT UNKNOWN	Cole Information Services

5310 ALHAMA DR

<u>Year</u>	<u>Uses</u>	<u>Source</u>
2015	DAVID CHAPMAN	Cole Information Services
2009	OCCUPANT UNKNOWN	Cole Information Services
2004	JOHN WOOD	Cole Information Services
	no info	Haines Company
1999	OCCUPANT UNKNOWN	Cole Information Services
1980	MEEHAN MARY	Pacific Telephone
1975	Bergeron John W	Pacific Telephone
1970	WILEY GIL	Pacific Telephone
	WILEY GIL	Pacific Telephone
1965	FRIDAY FREDRICK	Pacific Telephone
1962	FRIDAY FREDRICK W	Pacific Telephone

FINDINGS

5313 ALHAMA DR

<u>Year</u>	<u>Uses</u>	<u>Source</u>
2015	OCCUPANT UNKNOWN	Cole Information Services
2009	DANIEL SMITH	Cole Information Services
2004	JOSH LAGERSON	Cole Information Services
	ENRIQUE CASTRO	Cole Information Services
	HEATHER CROHN	Cole Information Services
	DANIEL SMITH	Cole Information Services
	SMITH Daniel	Haines Company
1999	OCCUPANT UNKNOWN	Cole Information Services
	DANIEL SMITH	Cole Information Services
1991	Guy Todd	Pacific Bell
	Guy Wendy	Pacific Bell

5315 ALHAMA DR

<u>Year</u>	<u>Uses</u>	<u>Source</u>
2015	OCCUPANT UNKNOWN	Cole Information Services
2004	LAUREL TRAVIS	Cole Information Services
	TRAVISLaurel	Haines Company
1991	New man L L	Pacific Bell
	New man L	Pacific Bell
	New man L	Pacific Bell
	New man L	Pacific Bell
	New man L	Pacific Bell
	New man Kevin	Pacific Bell
	Mc Dearmon L	Pacific Bell
	Mc David Robert	Pacific Bell
	Mc David M	Pacific Bell
1980	JOY JAS N	Pacific Telephone
1975	Slow i Roger G	Pacific Telephone
1970	SLOWL ROGER G	Pacific Telephone
	SLOWL ROGER G	Pacific Telephone
1965	FIEDLER J	Pacific Telephone
1962	FIEDLER JAY A	Pacific Telephone

FINDINGS

<u>Year</u>	<u>Uses</u>	<u>Source</u>
1956	FIEDLER JAY A	Pacific Telephone
1950	PARKS EARL E R	Pacific Telephone
	PARKS EARL E R	Pacific Telephone

5316 ALHAMA DR

<u>Year</u>	<u>Uses</u>	<u>Source</u>
2015	PHYLLIS LINEHAN	Cole Information Services

5317 ALHAMA DR

<u>Year</u>	<u>Uses</u>	<u>Source</u>
2015	JENNIFER BRILL	Cole Information Services
2009	DEMIAN MURRAY	Cole Information Services
2004	ELLEN KALMENSON	Cole Information Services
	no info	Haines Company
1999	OCCUPANT UNKNOWN	Cole Information Services
	DEMIAN MURRAY	Cole Information Services
1980	GUERRERO H E	Pacific Telephone
1975	Guerrero H E	Pacific Telephone
1962	GYLFE J D	Pacific Telephone

5318 ALHAMA DR

<u>Year</u>	<u>Uses</u>	<u>Source</u>
2015	MARK BRITOWICH	Cole Information Services
	STEVEN HUGHES	Cole Information Services
	OCCUPANT UNKNOWN	Cole Information Services
2009	MARK BRITOWICH	Cole Information Services
	TANIA IMANOWSKI	Cole Information Services
	JOHN WOOD	Cole Information Services
2004	TANIA IMANOWSKI	Cole Information Services
	MARK BRITOWICH	Cole Information Services
	BRITOWICHMark S	Haines Company
1999	JOHN WOOD	Cole Information Services
	MARK BRITOWICH	Cole Information Services
	TANIA IMANOWSKI	Cole Information Services

FINDINGS

<u>Year</u>	<u>Uses</u>	<u>Source</u>
1980	CHRISTENSEN WM C	Pacific Telephone
1975	Christensen Wm C	Pacific Telephone
1970	CHRISTENSEN WM C	Pacific Telephone
	CHRISTENSEN WM C	Pacific Telephone
1965	CHRISTEEN AM C	Pacific Telephone
1962	CHRISTENSEN WM C	Pacific Telephone
1956	CHRISTENSEN W C	Pacific Telephone
1950	GEHR C R R	Pacific Telephone
	GEHR C R R	Pacific Telephone

5319 ALHAMA DR

<u>Year</u>	<u>Uses</u>	<u>Source</u>
2015	OCCUPANT UNKNOWN	Cole Information Services
2009	OCCUPANT UNKNOWN	Cole Information Services
2004	OCCUPANT UNKNOWN	Cole Information Services
	no info	Haines Company
1995	Rector Krista	Pacific Bell
1994	RECTOR, KRISTA	Cole Information Services
1991	Rector Krista	Pacific Bell
1985	Rector Krista	Pacific Bell
1980	RECTOR KRISTA	Pacific Telephone
1965	STELLA HENRY	Pacific Telephone

5321 ALHAMA DR

<u>Year</u>	<u>Uses</u>	<u>Source</u>
2004	BICHARNIE&ASSOC	Haines Company
	ARNIE RICH & ASSOCS	Cole Information Services
1999	RICH ARNIE & ASSOCIATES	Cole Information Services
1995	Rich Arnie & Associates	Pacific Bell
1994	ARNIE RICH & ASSOC	Cole Information Services
1985	RICH ARNIE & ASSOCIATES	Pacific Bell
1980	CONAWAY K	Pacific Telephone
1975	Ladin Bert L	Pacific Telephone
1970	JOHNSON J D	Pacific Telephone

FINDINGS

<u>Year</u>	<u>Uses</u>	<u>Source</u>
1970	JOHNSON J D	Pacific Telephone

5325 ALHAMA DR

<u>Year</u>	<u>Uses</u>	<u>Source</u>
2015	FADY ABUSHAHLA	Cole Information Services
2009	FADY ABUSHAHLA	Cole Information Services
2004	OCCUPANT UNKNOWN	Cole Information Services
	no info	Haines Company
1999	FADY ABUSHAHLA	Cole Information Services
1975	Greene Walter I	Pacific Telephone

5328 ALHAMA DR

<u>Year</u>	<u>Uses</u>	<u>Source</u>
2015	DOWN TO EARTH BUSSINESS MANAGE	Cole Information Services
2009	SHARON CHAMBERS	Cole Information Services
2004	GILDAY INC	Cole Information Services
	MONSTR WORLDWIDE MUSIC PBLSHNG	Cole Information Services
	SHARON CHAMBERS	Cole Information Services
	BUSINESS MNGMNT	Haines Company
	CHAMBERS Sharon	Haines Company
	DOWN TO EARTH	Haines Company
	BUSINESS MNGMNT	Haines Company
	DOWN TO EARTH	Haines Company
1999	SHARON CHAMBERS	Cole Information Services
1980	LY VINH KIM	Pacific Telephone
1970	GILL ALICE H	Pacific Telephone
	GILL ALICE H	Pacific Telephone
1965	GILL ALICE	Pacific Telephone
1962	GILL ALICE H	Pacific Telephone
1956	GILL ALICE H	Pacific Telephone
1950	PROFITO BIAS R	Pacific Telephone
	PROFITO BIAS R	Pacific Telephone

FINDINGS

5334 ALHAMA DR

<u>Year</u>	<u>Uses</u>	<u>Source</u>
2015	PRO TECH AUTOMOTIVE INC	Cole Information Services
2009	DISTINCTIVE AUTO INC	Cole Information Services
	DISTINCTIVE CAR IMPROVEMENT CENTER	Cole Information Services
	PRO TECH AUTOMOTIVE INC	Cole Information Services
2004	PRO TECH AUTOMOTIVE INC	Cole Information Services
	OCCUPANT UNKNOWN	Cole Information Services
	PRO TECH	Haines Company
	AUTOMOTIVE INC	Haines Company
1995	Mitzi Mercedes Inc	Pacific Bell
1994	MITZIS MERCEDES INC	Cole Information Services
1991	Mitzi Mercedes Inc	Pacific Bell
	Mitzi B	Pacific Bell
1985	Mitzi Mercedes Inc	Pacific Bell
1980	EUROPEAN AUTO SERVICE	Pacific Telephone
1975	European Auto Service	Pacific Telephone
1970	ALHAMA MOTORS	Pacific Telephone
	EUROPEAN AUTO SERV	Pacific Telephone
	ALHAMA MOTORS	Pacific Telephone
	EUROPEAN AUTO SERV	Pacific Telephone
1965	HOWDEN MOTORS	Pacific Telephone
1962	HOWDEN MOTORS	Pacific Telephone

5335 ALHAMA DR

<u>Year</u>	<u>Uses</u>	<u>Source</u>
2015	LAW OFFICES OF GARY R RODICH	Cole Information Services
	SLIPOCK MARK LAW OFFICES OF	Cole Information Services
	JOEL ZAKUTO LAW OFFICE OF	Cole Information Services
2009	LAW OFFICE OF MARK SLIPOCK	Cole Information Services
2004	RODRIGUEZ LAURA LAW OFFICES	Cole Information Services
	MARTIN T YARNELL	Cole Information Services
	LAW OFFICES OF GARY R RODICH	Cole Information Services
	LAW OFFICES OF GARY RODICH	Cole Information Services

FINDINGS

<u>Year</u>	<u>Uses</u>	<u>Source</u>
2004	OFFICES OF	Haines Company
	OFFICES OF	Haines Company
	RODICH GARY LAW	Haines Company
	OFFICES OF	Haines Company
	RODICH GARY LAW	Haines Company
	RODICH GARY LAW	Haines Company

5338 ALHAMA DR

<u>Year</u>	<u>Uses</u>	<u>Source</u>
2009	ARUTYUN BAKHCHADZHYAN	Cole Information Services
	WOODLAND HILLS TREATMENT CENTER	Cole Information Services
2004	MARINE BAKHCHHADZHYAN	Cole Information Services
	no info	Haines Company
1999	ARUTYUN BAKHCHADZHYAN	Cole Information Services
1980	ROBERTS MICHAEL J JR	Pacific Telephone
1975	Roberts Michael Jos Jr	Pacific Telephone

5341 ALHAMA DR

<u>Year</u>	<u>Uses</u>	<u>Source</u>
2015	ALHAMA DENTAL LAB	Cole Information Services
	INVESTORS CAPITAL	Cole Information Services
2009	PARUS TRAVEL	Cole Information Services
	WESTERN WATER PURIFIER CO	Cole Information Services
	MUSIC FOR MOTION	Cole Information Services
	STEVEN BERNSTEIN	Cole Information Services
2004	PARUS TRAVEL & TOURS	Cole Information Services
	WESTERN PURIFIER CO	Cole Information Services
	STEVEN BERNSTEIN	Cole Information Services
	BERNSTEIN Siteven R	Haines Company
	TOURS	Haines Company
	WATER PURIFICATION	Haines Company
	PARU S TRAVEL	Haines Company
	WESTRN PURIFIER CO	Haines Company

FINDINGS

<u>Year</u>	<u>Uses</u>	<u>Source</u>
1999	MULTI PURE WESTERN PURIFIER COMPANY MULTI PURE	Cole Information Services
	WESTERN PURIFIER COMPANY MULTI PURE	Cole Information Services
	OGDEN FILTER COMPANY INCORPORATED	Cole Information Services
	OGDEN WATER PURIFIER	Cole Information Services
	STEVEN BERNSTEIN	Cole Information Services
1995	Multi Pure	Pacific Bell
	Ogden Filter Company Inc	Pacific Bell
	Western Purifier Co Multi Pure	Pacific Bell
	Calif Motorcycle Couriers	Pacific Bell
	Krasnow C LCS W	Pacific Bell
	Multi Pure Western Purifier Co Multi Pure	Pacific Bell
	Holmes John C Jr CPA	Pacific Bell
1994	TECHNICAL ARTS & DEVELOPMENT	Cole Information Services
	BAKER ASSOCIATES	Cole Information Services
	JOHN HOLMES PROFESSIONAL CORP	Cole Information Services
	MULTI PURE DRINKING WTR	Cole Information Services
	OGDEN FILTER CO	Cole Information Services
1991	Cruise Mates Club Div Of The Travel Page	Pacific Bell
	Travel Page The	Pacific Bell
	Travel Partners	Pacific Bell
1985	Boord James Insurance	Pacific Bell
	Horn Larry	Pacific Bell
	Horn Lawrence T	Pacific Bell
	Nagy Ted	Pacific Bell
	Nagy Theodore A & Joanne N	Pacific Bell
	The Counseling Place	Pacific Bell
	TRAVEL PAGE IN C THE	Pacific Bell
	Travel Programmers	Pacific Bell
	Exact Container Service Inc	Pacific Bell
	Exact Images Contemporary Photography S Fer. 3611589	Pacific Bell
	Miller Norman C The Counseling Place	Pacific Bell

FINDINGS

<u>Year</u>	<u>Uses</u>	<u>Source</u>
1985	Regan William J	Pacific Bell
1980	BERLIN RESEARCH CORPORATION	Pacific Telephone
	MOBIL HOME MARKET RESEARCH	Pacific Telephone
	MOBILE HOME MARKET RESEARCH WOODLAND HILLS	Pacific Telephone
	MOBILEHOME MARKET RESEARCH WOODLAND HILLS	Pacific Telephone
	BERLIN BRONSON MOBILEHOME MARKET RESEARCH	Pacific Telephone
1975	Gutiorres Adolfo	Pacific Telephone
	Peters Helen Mrs	Pacific Telephone
	Tibbett D N	Pacific Telephone
1970	PETERS HELEN MRS	Pacific Telephone
	O BRIEN ROBT CLARK	Pacific Telephone
	RONEY JOS C	Pacific Telephone
	O BRIEN ROBT CLARK	Pacific Telephone
	RONEY JOS C	Pacific Telephone
1965	RENTFRO P	Pacific Telephone
	PALMER GORDON	Pacific Telephone
1962	MC CALL PEGGY	Pacific Telephone
	CULLEN P G	Pacific Telephone
	ANDIE JAS B	Pacific Telephone

5348 ALHAMA DR

<u>Year</u>	<u>Uses</u>	<u>Source</u>
2009	HEALING & MEDITATION	Cole Information Services
	RONNIE ADAMS	Cole Information Services
2004	RONNIE ADAMS	Cole Information Services
	ADAMS Ronnie	Haines Company
1999	OCCUPANT UNKNOWN	Cole Information Services
	RONNIE ADAMS	Cole Information Services
1975	Potashin M	Pacific Telephone

FINDINGS

5350 ALHAMA DR

<u>Year</u>	<u>Uses</u>	<u>Source</u>
2009	MARIO ARREOLA	Cole Information Services
2004	TANIA ARREOLA	Cole Information Services
	no info	Haines Company
1999	MARIO ARREOLA	Cole Information Services

5404 ALHAMA DR

<u>Year</u>	<u>Uses</u>	<u>Source</u>
1980	QUICKSILVER PRODUCTS INC	Pacific Telephone
1970	QUICKSILVER PRODUCTS INC	Pacific Telephone
	QUICKSILVER PRODUCTS INC	Pacific Telephone
1962	QUICKSILVER PRODUCTS INC	Pacific Telephone

5464 ALHAMA DR

<u>Year</u>	<u>Uses</u>	<u>Source</u>
1970	CONSOLIDATED STAMP MFG CO	Pacific Telephone
	DUKE RONALD K CO MARKING EQ	Pacific Telephone
	GARVEY CORP	Pacific Telephone
	DUKE RONALD K CO MARKING EQ	Pacific Telephone
	GARVEY CORP	Pacific Telephone
	CONSOLIDATED STAMP MFG CO	Pacific Telephone
1962	DUKE RONALD K CO MARKING EQ	Pacific Telephone

5485 ALHAMA DR

<u>Year</u>	<u>Uses</u>	<u>Source</u>
1980	ANTHONY TROPHY & GIFT SHOP	Pacific Telephone
1970	ANTHONY TAX SERVICE	Pacific Telephone
	ANTHONY TAX SERVICE	Pacific Telephone

5334 1/2 ALHAMA DR

<u>Year</u>	<u>Uses</u>	<u>Source</u>
1970	HILBORN HOWARD AUTO TOPS & UPHOLSTERY	Pacific Telephone
	HILBORN HOWARD AUTO TOPS & UPHOLSTERY	Pacific Telephone

FINDINGS

AVENUE SAN LUIS

21211 AVENUE SAN LUIS

<u>Year</u>	<u>Uses</u>	<u>Source</u>
2015	DAN LAKE	Cole Information Services
2009	DANIEL LAKE	Cole Information Services
2004	ANTHONY GUARDERAS	Cole Information Services
	SCHWEIGER Joseph	Haines Company
1999	OCCUPANT UNKNOWN	Cole Information Services
	DANIEL LAKE	Cole Information Services

21218 AVENUE SAN LUIS

<u>Year</u>	<u>Uses</u>	<u>Source</u>
2015	AMANOEL ILIE	Cole Information Services
2009	AMANOEL ILIE	Cole Information Services
2004	R VISIR	Cole Information Services
	SINGH Rajpal	Haines Company
	VISIRR	Haines Company
1999	AMANOEL ILIE	Cole Information Services
	OCCUPANT UNKNOWN	Cole Information Services

21224 AVENUE SAN LUIS

<u>Year</u>	<u>Uses</u>	<u>Source</u>
2015	CATERINA PACIOLLA	Cole Information Services
2004	NICK NEWKIRK	Cole Information Services
	NEWKIRKNick	Haines Company
1999	OCCUPANT UNKNOWN	Cole Information Services
1994	PINTO, J A	Cole Information Services

21226 AVENUE SAN LUIS

<u>Year</u>	<u>Uses</u>	<u>Source</u>
2015	ICELA PEREZ	Cole Information Services
2009	DAVID SEVERIN	Cole Information Services
2004	JOHN RUSSELL	Cole Information Services
1999	DAVID SEVERIN	Cole Information Services

FINDINGS

21228 AVENUE SAN LUIS

<u>Year</u>	<u>Uses</u>	<u>Source</u>
2015	ALEX TORRES	Cole Information Services
	ELIZABETH MOORE	Cole Information Services
	ANNE HINES	Cole Information Services
2009	ANNE HINES	Cole Information Services
2004	FRANK MCGUIRE	Cole Information Services
	BETTY CHRISTIAN	Cole Information Services
	CLIVE SMITH	Cole Information Services
	CYNTHIA FITE	Cole Information Services
	no info	Haines Company
1999	ANNE HINES	Cole Information Services

21232 AVENUE SAN LUIS

<u>Year</u>	<u>Uses</u>	<u>Source</u>
2015	PAUL SCHRAEDER	Cole Information Services
1999	OCCUPANT UNKNOWN	Cole Information Services

COMERCIO LN

5302 COMERCIO LN

<u>Year</u>	<u>Uses</u>	<u>Source</u>
1980	ALEXANDER GLEN J	Pacific Telephone
	DAGUE THELMA M	Pacific Telephone
	FUSINA FRANK	Pacific Telephone
	HOLLYWOOD JERRY	Pacific Telephone
	LOGAN H E	Pacific Telephone
	SCHREINER C	Pacific Telephone
	VINTCH CLARA	Pacific Telephone
	WEISS JOHN D	Pacific Telephone
1970	BLOUNT JAS W	Pacific Telephone
	CORBALEY VICTOR E	Pacific Telephone
	DRISCOLL G	Pacific Telephone
	ECKBERG RUSSELL J	Pacific Telephone
	GOLDEN N F	Pacific Telephone

FINDINGS

<u>Year</u>	<u>Uses</u>	<u>Source</u>
1970	HARTWELL FRANCES A	Pacific Telephone
	JACKSON RICHARD H	Pacific Telephone
	LADY D C	Pacific Telephone
	ROBERTS E W	Pacific Telephone
	WAARVICK HAROLD N	Pacific Telephone
	BLOUNT JAS W	Pacific Telephone
	CORBALEY VICTOR E	Pacific Telephone
	GOLDEN N F	Pacific Telephone
	ECKBERG RUSSELL J	Pacific Telephone
	DRISCOLL G	Pacific Telephone
	HARTWELL FRANCES A	Pacific Telephone
	JACKSON RICHARD H	Pacific Telephone
	LADY D C	Pacific Telephone
	ROBERTS E W	Pacific Telephone
	WAARVICK HAROLD N	Pacific Telephone

5303 COMERCIO LN

<u>Year</u>	<u>Uses</u>	<u>Source</u>
1980	STATE FARM INSURANCE COMPANIES WOODLAND HILLS	Pacific Telephone
	RICHTER KARL INS	Pacific Telephone
1970	TECHNICOMP CO	Pacific Telephone
	TECHNICOMP CO	Pacific Telephone
1962	PHOTO-COPY SUPPLY CO PHOTOCOPY MACHN	Pacific Telephone
	HECK JACK PHOTO-COPY SUPPLY CO PHOTOCOPY MACHS	Pacific Telephone

5305 COMERCIO LN

<u>Year</u>	<u>Uses</u>	<u>Source</u>
2015	SHE & HE HAIR STYLING	Cole Information Services
2009	SHE & HE HAIR STYLING	Cole Information Services
2004	HE & SHE HAIR STYLING	Cole Information Services
	DOROTHY WOLFE	Cole Information Services
	LEANNA SFORZINI	Cole Information Services

FINDINGS

<u>Year</u>	<u>Uses</u>	<u>Source</u>
2004	SUKI KAULS	Cole Information Services
	SUKI KAULS	Cole Information Services
	STYLING	Haines Company
	SFORZINI LEANNA	Haines Company
	MANICURST	Haines Company
	SHE & HE HAIR	Haines Company
	STYLING WOLFEDOROTHY	Haines Company
	MANICURST	Haines Company
	HE & SHEHAIR	Haines Company
	MANICURST	Haines Company
	KAULSSUKI	Haines Company
1999	HE & SHE HAIR STYLING	Cole Information Services
1994	SHE & HE HAIRSTYLING	Cole Information Services
1980	THEL ARTHUR DESIGN GROUP	Pacific Telephone
	SOUTH SIDE STAR HOUSE	Pacific Telephone
	EICHMANN THEL	Pacific Telephone
1970	SPINNING WHEEL THE YARNS & KNITS	Pacific Telephone
	SPINNING WHEEL THE YARNS & KNITS	Pacific Telephone

5307 COMERCIO LN

<u>Year</u>	<u>Uses</u>	<u>Source</u>
2015	SHAOLIN MARTIAL ART CENTER	Cole Information Services
2009	SANCTUARY OF REVELATION INC	Cole Information Services
2004	SANCTUARY OF	Haines Company
1999	SANCTUARY OF REVELATIONS INCORPORATED	Cole Information Services
1994	SANCTUARY OF REVELATIONS INC	Cole Information Services
1980	KIMBALL RICHARD W DC	Pacific Telephone
1970	ACCELERATED DUMP TRUCKS INC	Pacific Telephone
	ACCELERATED DUMP TRUCKS INC	Pacific Telephone
1965	BALLEN JAS	Pacific Telephone
1962	ALLEN JAS S DO	Pacific Telephone

FINDINGS

5309 COMERCIO LN

<u>Year</u>	<u>Uses</u>	<u>Source</u>
1965	STONEKING REALTY	Pacific Telephone

5312 COMERCIO LN

<u>Year</u>	<u>Uses</u>	<u>Source</u>
2015	MIKHAK BABAK	Cole Information Services
	BABAK MIKHAK	Cole Information Services
	CHAVES JOHN M DDS	Cole Information Services
2009	JJJ GULF LP	Cole Information Services
	JOHN CHAVES	Cole Information Services
	JOHN M CHAVES DDS	Cole Information Services
	CHAVES PROFESSIONAL DENTAL	Cole Information Services
2004	GORDON CRAIG D DMD	Cole Information Services
	DAN PHILTON DDS	Cole Information Services
	OCCUPANT UNKNOWN	Cole Information Services
	GORDON CRAIG D DMD	Haines Company
	B HILTON DAN P DS	Haines Company
	HUGHESTHOMASE	Haines Company
1999	HILTON DAN P DDS	Cole Information Services
	JOHN CHAVES	Cole Information Services
	HUGHES THOMAS E DDS	Cole Information Services
1994	RONALD F RICHTER DDS	Cole Information Services
	DAN P HILTON DDS	Cole Information Services
	THOMAS E HUGHES DDS	Cole Information Services
	DAVID L SHENFELD DDS	Cole Information Services
1980	WOODLAND HILLS DENTAL CERAMICS	Pacific Telephone
	SHENFELD DAVID L DDS	Pacific Telephone
	CARNOW HARRY L MD	Pacific Telephone
1970	JACQUES CHAS W JR DDS	Pacific Telephone
	MITCHELSON DELMAR S MD	Pacific Telephone
	JACQUES CHAS W JR DDS	Pacific Telephone
	MITCHELSON DELMAR S MD	Pacific Telephone
1965	JACQUES CHARLES W JR	Pacific Telephone

FINDINGS

<u>Year</u>	<u>Uses</u>	<u>Source</u>
1965	MITCHELSON D S MOD	Pacific Telephone
	CAMNOW HARRY L MD	Pacific Telephone
1962	MITCHELSON DELMAR S MD	Pacific Telephone
	JACQUES CHAS W JR DDS	Pacific Telephone

COSTANSO

21138 COSTANSO

<u>Year</u>	<u>Uses</u>	<u>Source</u>
1981	BRESCIA ANTHONY J WOODLAND HILLS	Pacific Telephone

COSTANSO ST

21021 COSTANSO ST

<u>Year</u>	<u>Uses</u>	<u>Source</u>
2015	KATHLEEN PAUL	Cole Information Services
2009	KATHLEEN PAUL	Cole Information Services
2004	ROBERT PAUL	Cole Information Services
	OGHAEMI Majeid	Haines Company
	PAUL Robt C	Haines Company
1999	KATHLEEN PAUL	Cole Information Services
1965	NKWONG HAYWOOD	Pacific Telephone

21024 COSTANSO ST

<u>Year</u>	<u>Uses</u>	<u>Source</u>
2015	KASY MASELLI	Cole Information Services
2009	ANTHONY FISHER	Cole Information Services
2004	OCCUPANT UNKNOWN	Cole Information Services
	SALATASharon	Haines Company
	SALATAJason	Haines Company
1999	ANTHONY FISHER	Cole Information Services
1994	DAUNCEY, G W	Cole Information Services
1975	Dauncey Geo Walter	Pacific Telephone
1965	WHITE KITCHENS THE	Pacific Telephone

FINDINGS

21026 COSTANSO ST

<u>Year</u>	<u>Uses</u>	<u>Source</u>
1999	OCCUPANT UNKNOWN	Cole Information Services

21027 COSTANSO ST

<u>Year</u>	<u>Uses</u>	<u>Source</u>
2015	SERGIO MIRAMONTES	Cole Information Services
2009	FARNAZ MAHDI	Cole Information Services
2004	LUPE ANGUIANO	Cole Information Services
	REISMAN Daniel	Haines Company
1999	THEA MARS	Cole Information Services
1991	Marsa Issac	Pacific Bell
	Marso Rbt B	Pacific Bell
1985	Marsa Issac	Pacific Bell
	Mars Robt Bl	Pacific Bell
1975	Mars Robt B	Pacific Telephone

21034 COSTANSO ST

<u>Year</u>	<u>Uses</u>	<u>Source</u>
2015	ALISSA BROOME	Cole Information Services
2009	BOBBY BROOME	Cole Information Services
2004	BOBBY BROOME	Cole Information Services
	BROOME Bobby	Haines Company
1999	BOBBY BROOME	Cole Information Services

21035 COSTANSO ST

<u>Year</u>	<u>Uses</u>	<u>Source</u>
2015	RICHARD RENO	Cole Information Services
2009	OCCUPANT UNKNOWN	Cole Information Services
2004	RICHARD RENO	Cole Information Services
	RENO Richard	Haines Company
1991	Villalobos Victor	Pacific Bell
1985	Marzano Mary Mrs	Pacific Bell
1975	Marzano Mary Mrs	Pacific Telephone
1965	MARS ROBERT	Pacific Telephone

FINDINGS

21036 COSTANSO ST

<u>Year</u>	<u>Uses</u>	<u>Source</u>
2015	OCCUPANT UNKNOWN	Cole Information Services
2009	PAMELA KANANACK	Cole Information Services
2004	JEFFREY WALL	Cole Information Services
	WALLJef	Haines Company
1999	PAMELA KANANACK	Cole Information Services
1985	Donco	Pacific Bell

21040 COSTANSO ST

<u>Year</u>	<u>Uses</u>	<u>Source</u>
2015	SHERRIE ROSE	Cole Information Services
2009	SHERRIE ROSE	Cole Information Services
2004	PETER DOBIAS	Cole Information Services
	DOBIAS Petler	Haines Company
1999	SHERRIE ROSE	Cole Information Services
1975	Bozes John J	Pacific Telephone

21045 COSTANSO ST

<u>Year</u>	<u>Uses</u>	<u>Source</u>
2009	ALEX PLACENCIO	Cole Information Services
	KARLA ESTRADA	Cole Information Services
2004	ALEX PLACENCIO	Cole Information Services
	TRAFFIC SCHOOL	Cole Information Services
	no info	Haines Company
1999	ALEX PLACENCIO	Cole Information Services
	KARLA ESTRADA	Cole Information Services
1994	PLACENCIO, ALEX P	Cole Information Services
1985	Biddle Cecil W	Pacific Bell
	Biddle Ethel N	Pacific Bell
1975	Biddle Cecil W	Pacific Telephone
	Dow ner Beverly	Pacific Telephone

FINDINGS

21047 COSTANSO ST

<u>Year</u>	<u>Uses</u>	<u>Source</u>
2015	SARIT SARURI	Cole Information Services
2009	OCCUPANT UNKNOWN	Cole Information Services
2004	OCCUPANT UNKNOWN	Cole Information Services
1985	Lobeck A	Pacific Bell
1965	STEWART JOHN K	Pacific Telephone

21048 COSTANSO ST

<u>Year</u>	<u>Uses</u>	<u>Source</u>
2009	TIFFANY LEO	Cole Information Services
2004	OCCUPANT UNKNOWN	Cole Information Services
	NYEG Susan	Haines Company
1999	TIFFANY LEO	Cole Information Services
1985	Chapman Murphy Pat	Pacific Bell

21051 COSTANSO ST

<u>Year</u>	<u>Uses</u>	<u>Source</u>
2015	VIEW FILM & VIDEO	Cole Information Services
2009	VIEW FILM	Cole Information Services
	REAL LIFE PRODUCTIONS	Cole Information Services
2004	VIEWFILM&VIDEO	Haines Company
	VIEW FILM&VIDEO	Haines Company
1999	VIEW FILM & VIDEO	Cole Information Services
1994	DA CORSI & CORT	Cole Information Services
	CORT, WILLIAM	Cole Information Services
	HUGHES&ARRIGO ATTYS	Cole Information Services
	FRANK ARRIGO	Cole Information Services
1991	S OUTH S IDE S TAT IN C	Pacific Bell
1985	THE L ARTHUR DE S IGN	Pacific Bell
	Woodland Type	Pacific Bell
	S OUTH S IDE S TAT HOUS E	Pacific Bell
	Arthur Thel Design	Pacific Bell
1975	Jaffe N	Pacific Telephone
	Display Open House	Pacific Telephone

FINDINGS

<u>Year</u>	<u>Uses</u>	<u>Source</u>
1965	D5SPECIFIC PRODUCTS	Pacific Telephone

21109 COSTANSO ST

<u>Year</u>	<u>Uses</u>	<u>Source</u>
2015	OCCUPANT UNKNOWN	Cole Information Services
2009	OCCUPANT UNKNOWN	Cole Information Services
2004	no info	Haines Company
1999	GINKGO LEAF THE	Cole Information Services
1995	Macrobiotics Todays	Pacific Bell
	Balanced Life Centre	Pacific Bell
1994	BALANCED LIFE CTR	Cole Information Services
	MACROBIOTICS TODAYS	Cole Information Services
	GINKGO LEAF	Cole Information Services
1991	Macrobiotics Todays	Pacific Bell
	Mac Rorey R	Pacific Bell
1985	Ginkgo Leaf The	Pacific Bell
1975	Woodland Hills	Pacific Telephone
	Little Folks School The	Pacific Telephone
	Woodland Hills School	Pacific Telephone
1965	VILLENEUVE V J	Pacific Telephone

21111 COSTANSO ST

<u>Year</u>	<u>Uses</u>	<u>Source</u>
2004	no info	Haines Company

21113 COSTANSO ST

<u>Year</u>	<u>Uses</u>	<u>Source</u>
2015	MICHAEL SPECK	Cole Information Services
2009	EMMITT FREUDE	Cole Information Services
	JESSICA COLEMAN	Cole Information Services
2004	EMMETT FREUDE	Cole Information Services
	no info	Haines Company
1999	OCCUPANT UNKNOWN	Cole Information Services
	EMMITT FREUDE	Cole Information Services

FINDINGS

<u>Year</u>	<u>Uses</u>	<u>Source</u>
1999	JESSICA COLEMAN	Cole Information Services
1975	Small Jas P	Pacific Telephone
1965	BIRKHEAO J SR	Pacific Telephone

21115 COSTANSO ST

<u>Year</u>	<u>Uses</u>	<u>Source</u>
2015	BRYAN KERSEY	Cole Information Services
2009	CHRISTINE KERSEY	Cole Information Services
2004	CHRISTINE KERSEY	Cole Information Services
1999	CHRISTINE KERSEY	Cole Information Services

21117 COSTANSO ST

<u>Year</u>	<u>Uses</u>	<u>Source</u>
2015	NEIL POLITZ	Cole Information Services
2009	NEIL POLITZ	Cole Information Services
2004	NEIL POLITZ	Cole Information Services
	0 EVANS Marin	Haines Company
	POLITZ Neil	Haines Company
1999	NEIL POLITZ	Cole Information Services
1994	LINDEMAN, D	Cole Information Services
1991	Politz Neil	Pacific Bell
1985	Jones Larry & Katrina	Pacific Bell
1965	BYRNE CHARLES	Pacific Telephone

21122 COSTANSO ST

<u>Year</u>	<u>Uses</u>	<u>Source</u>
2015	SANDRA NEWMAN	Cole Information Services
	ALICE NAZERIAN	Cole Information Services
	DARREN ANDERSON	Cole Information Services
	DAVID RIVELLO	Cole Information Services
2009	OCCUPANT UNKNOWN	Cole Information Services
	LUCILLE BRAVERMAN	Cole Information Services
	SANDRA MARTIN	Cole Information Services
2004	THOMAS HEFFERNAN	Cole Information Services

FINDINGS

<u>Year</u>	<u>Uses</u>	<u>Source</u>
2004	PAUL TSCHETTER	Cole Information Services
	RICHARD LOW	Cole Information Services
	ABIMBOLA LASAKI	Cole Information Services
	TSCHETTERAbi	Haines Company
	TSCHETTER Paul	Haines Company
1999	LUCILLE BRAVERMAN	Cole Information Services
1994	SISNEROS, T	Cole Information Services
1985	Jensen Agnes	Pacific Bell
1975	Groth Harold V	Pacific Telephone
1965	RYAN GLAOYS	Pacific Telephone
	LOHNES MYRTLE	Pacific Telephone

21123 COSTANSO ST

<u>Year</u>	<u>Uses</u>	<u>Source</u>
2015	ED CASTILLO	Cole Information Services
	OCCUPANT UNKNOWN	Cole Information Services
2009	ROBERT MATSON	Cole Information Services
	MATSON ROBERT ELECTRICAL	Cole Information Services
	RMES	Cole Information Services
2004	MATSON ROBERT ELECTRICAL	Cole Information Services
	ROBERT MATSON	Cole Information Services
	MATSON ROBERT	Haines Company
	ELECTRICAL	Haines Company
1999	ROBERT MATSON	Cole Information Services
1965	BENICH ANTON	Pacific Telephone
	SMITH EDN	Pacific Telephone

21126 COSTANSO ST

<u>Year</u>	<u>Uses</u>	<u>Source</u>
2015	JUNG PARK	Cole Information Services
	PETER SCHUCK	Cole Information Services
	VALERIE WEITZ	Cole Information Services
	KAREN SMITH	Cole Information Services
2009	PETER SCHUCK	Cole Information Services

FINDINGS

<u>Year</u>	<u>Uses</u>	<u>Source</u>
2009	PAULA BROWN	Cole Information Services
	MATTHEW GARCIA	Cole Information Services
	JUNG PARK	Cole Information Services
	ANTHONY BEHRENS	Cole Information Services
	TRACEY MILLIGAN	Cole Information Services
	JERRY KAUPPILA	Cole Information Services
2004	ERRANDS DONE FOR	Cole Information Services
	JERRY KAUPPILA	Cole Information Services
	TRACEY MILLIGAN	Cole Information Services
	ANTHONY BEHRENS	Cole Information Services
	PAULA BROWN	Cole Information Services
	KOOROSH MIRFAKHRAI	Cole Information Services
	KAUPPILAJeny	Haines Company
	MILLIGANTracey P	Haines Company
	PARKJung	Haines Company
SETHI Kiran	Haines Company	
1999	PAULA BROWN	Cole Information Services
	PETER SCHUCK	Cole Information Services
	JUNG PARK	Cole Information Services
	JERRY KAUPPILA	Cole Information Services
	ANTHONY BEHRENS	Cole Information Services
	TRACEY MILLIGAN	Cole Information Services
	MATTHEW GARCIA	Cole Information Services
1994	BLAKE, GENE R	Cole Information Services
1991	Blake Gene R	Pacific Bell
1985	Blake Gene R	Pacific Bell
	Katzschmann A	Pacific Bell
	Katur M	Pacific Bell
	Wynn R	Pacific Bell
1975	Blake Gene R	Pacific Telephone
	Greiner S	Pacific Telephone
	Jiron Lee A	Pacific Telephone

FINDINGS

<u>Year</u>	<u>Uses</u>	<u>Source</u>
1975	Katzschmann A	Pacific Telephone
	Roemer Chas Steve Jr	Pacific Telephone
	Vickerstaff Ruth Mrs	Pacific Telephone
1965	CUNNINGHAM CARRIE	Pacific Telephone
	ROEMER CHAS JR	Pacific Telephone
	PELOSO PASQUALE	Pacific Telephone
	VICKERSTASS MRS F G	Pacific Telephone

21130 COSTANSO ST

<u>Year</u>	<u>Uses</u>	<u>Source</u>
2015	WEALTH MARK ONE FINANCIAL	Cole Information Services
	SCARPACI KELLY PRODUCTIONS	Cole Information Services
2009	SCARPACI KELLY PRODUCTIONS	Cole Information Services
	REALITY CO OF AMERICA	Cole Information Services
	NATIONAL POLYMER CO	Cole Information Services
	WALKER ROBIN SCOTT MFCC	Cole Information Services
	STILLPOINT RESOURCES	Cole Information Services
2004	NATIONAL POLYMER	Cole Information Services
	SCARPACI KELLY PRODUCTIONS	Cole Information Services
	KELLY SCARPACI	Cole Information Services
	PRODUCTIONS	Haines Company
	SCARPACIKELLY	Haines Company
	NATL POLYMER CO	Haines Company
1999	ALAN SALTER USA INCORPORATED	Cole Information Services
	WALKER ROBIN SCOTT MFCC	Cole Information Services
1995	Diamantopoulos BAm A	Pacific Bell
	Key Delta Internatl Co	Pacific Bell
1994	B A DIAMANTOPOULOS	Cole Information Services
	EXECUTIVE TRAVEL SV	Cole Information Services
	SUNNY ALEXANDER	Cole Information Services
1991	Diamond P Sports Inc	Pacific Bell
1975	Dekter Neil J	Pacific Telephone
1965	POE E A JR	Pacific Telephone

FINDINGS

21132 COSTANSO ST

<u>Year</u>	<u>Uses</u>	<u>Source</u>
2015	THREE 6 NINE	Cole Information Services
2009	THREE 6 NINE	Cole Information Services
2004	MARTAM ENTERPRISES INC	Cole Information Services
	OCCUPANT UNKNOWN	Cole Information Services
	THREE 6 NINE	Haines Company
1994	STYLISTIC STUDIO	Cole Information Services
1985	Mercury Typesetting	Pacific Bell
1975	Arlyns School Of Acrobatics & Tumbling	Pacific Telephone
1965	RWINCHESTERS WOODLAND HIL	Pacific Telephone

21133 COSTANSO ST

<u>Year</u>	<u>Uses</u>	<u>Source</u>
2004	LUCIANA FORGE	Cole Information Services
	FAIRWAY FASHIONS	Cole Information Services
	FAIRWAY FASHIONS	Haines Company
1999	CREATIVE COTTONS	Cole Information Services
1994	CREATIVE COTTONS	Cole Information Services
1991	Creative Cottons	Pacific Bell
1975	BOB BURNS RESTAURANT	Pacific Telephone
	Bob Burbidge Karate	Pacific Telephone
	Burbidge Bob Karate	Pacific Telephone
1965	KNIGHTS OP COLUMBUS	Pacific Telephone

21134 COSTANSO ST

<u>Year</u>	<u>Uses</u>	<u>Source</u>
2004	no info	Haines Company
1994	WENDY MC CARTY PHD	Cole Information Services
	MCCARTY, WENDY	Cole Information Services
1965	B E W AFL CIO	Pacific Telephone

21136 COSTANSO ST

<u>Year</u>	<u>Uses</u>	<u>Source</u>
2009	DANIEL LIGHT ACUPUNCTURIST	Cole Information Services

FINDINGS

<u>Year</u>	<u>Uses</u>	<u>Source</u>
2004	no info	Haines Company
1999	LIGHT DANIEL ACUPUNCTURIST	Cole Information Services
1994	J J CORCORAN & CO	Cole Information Services
1975	Bonitas For Beauty	Pacific Telephone
	Bon Nitas For Beauty	Pacific Telephone
1965	N8ON-NITAS FOR BEAUTY	Pacific Telephone

21138 COSTANSO ST

<u>Year</u>	<u>Uses</u>	<u>Source</u>
2009	STOIC CAPITAL CORP	Cole Information Services
2004	OCCUPANT UNKNOWN	Cole Information Services
1999	TLC TERRY'S LOCAL COPY CENTER	Cole Information Services
1975	Rudys Custom Upholstery	Pacific Telephone

21202 COSTANSO ST

<u>Year</u>	<u>Uses</u>	<u>Source</u>
2015	FRANCES GROUP THE	Cole Information Services
2009	INTEGRATIVE HEALTH THERAPY	Cole Information Services
	ALAN LATHAN CLOCK DR	Cole Information Services
2004	OCCUPANT UNKNOWN	Cole Information Services
	LEWIS RON CPCU INS	Cole Information Services
	occupant	Haines Company
1999	ALBERT KIT & CORINNA REAL ESTATE	Cole Information Services
1995	Rodeo DElegance Inc	Pacific Bell
1994	RODEO DELEGANCE INC	Cole Information Services
1985	Crooks S	Pacific Bell
	Crooks S	Pacific Bell
	Crooks Ford Clinic	Pacific Bell
	Crooks Leonard	Pacific Bell
1975	Crooks Ford Clinic	Pacific Telephone
1965	CROOKS FO RD CLINIC	Pacific Telephone

FINDINGS

21204 COSTANSO ST

<u>Year</u>	<u>Uses</u>	<u>Source</u>
2015	A WORK OF ART HAIR STUDIOART MICHEL	Cole Information Services
2009	A WORK OF ART HAIR STUDIO ART MICHAEL	Cole Information Services
2004	A WORK OF ART HAIR STUDIO	Cole Information Services
	A WORKOF ARTHAIR	Haines Company
	STUDIO	Haines Company
1994	KNAPP RESOURCES	Cole Information Services

21206 COSTANSO ST

<u>Year</u>	<u>Uses</u>	<u>Source</u>
2009	LEWIS DAVID E DR	Cole Information Services
	WARNER HEALTH CENTER	Cole Information Services
2004	HELGA DESMET COSMETICS	Cole Information Services
	EARTH SKY & I	Cole Information Services
	DESMET HELGA	Cole Information Services
	FOSNOTSUSAN	Haines Company
	FEIST	Haines Company
	FASSENFELTLEACH	Haines Company
	HELGADESMET	Haines Company
	MEYERS PHD	Haines Company
	FINANCIAL	Haines Company
	WEALTHMARKONE	Haines Company
	INSURANCE JACKE	Haines Company
	GOLDSMITH	Haines Company
1994	FLORABELLES	Cole Information Services

21208 COSTANSO ST

<u>Year</u>	<u>Uses</u>	<u>Source</u>
2015	HARLAN DWORSKY	Cole Information Services
	BRIAN TESTO ASSOCIATES	Cole Information Services
	FOSNOT SUSAN MEYERS PHD	Cole Information Services
	GOLDSMITH INSURANCE JACK E	Cole Information Services
	ABSOLUTE YOGA & PILATES THE	Cole Information Services

FINDINGS

<u>Year</u>	<u>Uses</u>	<u>Source</u>
2015	DWORSKY HARLAN MARRIAGE & FAMILY T	Cole Information Services
2009	FOSNOT SUSAN MEYERS PHD	Cole Information Services
	WEALTH MARK ONE FINANCIAL	Cole Information Services
	DWORSKY HARLAN MA MFT	Cole Information Services
	GOLDSMITH INSURANCE SERVICES	Cole Information Services
	FASSENFACHT LEACH & FEIST	Cole Information Services
2004	RICHARD DESANTIS	Cole Information Services
	LEACH FASSENFELT	Cole Information Services
	RONALD LEWIS	Cole Information Services
	SUSAN FOSNOT	Cole Information Services
	HARLAN DWORSKY	Cole Information Services
	FOSNOT SUSAN MEYERS PHD	Cole Information Services
	WEALTH MARK ONE FINANCIAL	Cole Information Services
	HARLAN DWORSKY MFCC	Cole Information Services
	GOLDSMITH INSURANCE JACK E	Cole Information Services
1999	WEALTH MARK ONE FINANCIAL	Cole Information Services
	POSTER PROMOTIONS	Cole Information Services

21210 COSTANSO ST

<u>Year</u>	<u>Uses</u>	<u>Source</u>
2009	THE HEALING ROSE HOLISTIC SKIN CARE	Cole Information Services
	EAGLES EYEWEAR CO INC	Cole Information Services
2004	GENTLE TOUCH SKIN & BODY CARE	Cole Information Services
	ANGELIC RDNC SKIN & BODY CARE	Cole Information Services
	SKIN CARE BY POLLY	Cole Information Services
	OCCUPANT UNKNOWN	Cole Information Services
	SKIN&BODY CARE	Haines Company
	GENTLETOUCH	Haines Company
1999	GENTLE TOUCH SKIN & BODY CARE	Cole Information Services

21214 COSTANSO ST

<u>Year</u>	<u>Uses</u>	<u>Source</u>
2015	RANDALL SHAWN & ASSOCIATES CENTER FO	Cole Information Services

FINDINGS

<u>Year</u>	<u>Uses</u>	<u>Source</u>
2004	SHAWN RANDALL	Cole Information Services

21024- COSTANSO ST

<u>Year</u>	<u>Uses</u>	<u>Source</u>
1965	WHITE KITCHENS THE	Pacific Telephone

21036- COSTANSO ST

<u>Year</u>	<u>Uses</u>	<u>Source</u>
1965	PAINE H J	Pacific Telephone

21040- COSTANSO ST

<u>Year</u>	<u>Uses</u>	<u>Source</u>
1965	BOZES JOHN	Pacific Telephone

21045- COSTANSO ST

<u>Year</u>	<u>Uses</u>	<u>Source</u>
1965	HUDSON C JR	Pacific Telephone

S VENTURA BLVD

21146 S VENTURA BLVD

<u>Year</u>	<u>Uses</u>	<u>Source</u>
1980	INVESTORS EQUITY REALTY CORP	Pacific Telephone

SAN LUIS

21125 SAN LUIS

<u>Year</u>	<u>Uses</u>	<u>Source</u>
1980	LEDERMAN BARRY	Pacific Telephone
1965	S-MESTEPEY M G	Pacific Telephone

21211 SAN LUIS

<u>Year</u>	<u>Uses</u>	<u>Source</u>
1965	GERHAN JOSEPH	Pacific Telephone
1962	FIGG ALBERT MRS	Pacific Telephone
1956	JACOBSEN JOANN	Pacific Telephone

FINDINGS

SAN LUIS AVE

21228 SAN LUIS AVE

<u>Year</u>	<u>Uses</u>	<u>Source</u>
1965	HYANES DAVID	Pacific Telephone

VENTARA BLVD

21031 VENTARA BLVD

<u>Year</u>	<u>Uses</u>	<u>Source</u>
1981	PACIFIC MUTUAL	Pacific Telephone

VENTURA BLVD

21010 VENTURA BLVD

<u>Year</u>	<u>Uses</u>	<u>Source</u>
1980	PICKWICKS PUB	Pacific Telephone

21012 VENTURA BLVD

<u>Year</u>	<u>Uses</u>	<u>Source</u>
2015	HOLMAN INSURANCE	Cole Information Services
	FARMERS INSURANCE CRAIG HOLMAN	Cole Information Services
2009	KESTEN MARCIA S DC	Cole Information Services
2004	no info	Haines Company
1994	CAMBRIDGE CUPBOARD	Cole Information Services
1980	EL CAMINO REAL ESCROW INC	Pacific Telephone
	EL CAMINO ESCROW	Pacific Telephone
	CENTURY 21 ESCROW	Pacific Telephone
	CENTURY 21	Pacific Telephone
1965	NICKS BARBER SHOP	Pacific Telephone

21014 VENTURA BLVD

<u>Year</u>	<u>Uses</u>	<u>Source</u>
2015	NIBBLE QUEEN	Cole Information Services
	OFF THE Q	Cole Information Services
2004	KAYE DAVID FINE COLLECTIBLS	Cole Information Services
	DAVID KAYE	Cole Information Services

FINDINGS

<u>Year</u>	<u>Uses</u>	<u>Source</u>
2004	KAYE David	Haines Company
1994	HORVATS FASHION DESIGNERS	Cole Information Services
1980	HORVAT S FASHION DESIGNERS	Pacific Telephone

21016 VENTURA BLVD

<u>Year</u>	<u>Uses</u>	<u>Source</u>
2015	JULIANNAS DISCOUNT FRAMING	Cole Information Services
2009	JULIANNAS DISCOUNT FRAMING	Cole Information Services
2004	JULIANNAS DISCOUNT FRAMING	Cole Information Services
	OCCUPANT UNKNOWN	Cole Information Services
	FRAMING	Haines Company
	JULIANNA S DISCOUNT	Haines Company
1994	SAMS BOOK CO	Cole Information Services
1991	Sams CB	Pacific Bell
	Sams Book Co	Pacific Bell
1985	Vista Recovery Center	Pacific Bell
	VIS TA PROPE RTIE S ri est	Pacific Bell
1980	VISTA PROPERTIES RL EST	Pacific Telephone
	WOODLAND HILLS VISTA PROPERTIES RL EST	Pacific Telephone
1965	SBILLS FURNITURE REFINISH	Pacific Telephone

21018 VENTURA BLVD

<u>Year</u>	<u>Uses</u>	<u>Source</u>
1965	LOUS CARPEN TER SHOP	Pacific Telephone

21020 VENTURA BLVD

<u>Year</u>	<u>Uses</u>	<u>Source</u>
2015	PAOLIS PIZZERIA & PIANO BAR	Cole Information Services
2009	PAOLIS PIZZERIA & PIANO BAR	Cole Information Services
	PAOLIS RESTAURANT	Cole Information Services
2004	PAOLIS PIZZERIA	Haines Company
	PIANO BAR	Haines Company
	PAOLIS PIZZERIA	Haines Company
	PIANO BAR	Haines Company

FINDINGS

<u>Year</u>	<u>Uses</u>	<u>Source</u>
1999	PAOLIS PIZZERIA & PIANO BAR	Cole Information Services
1995	Paolis Pizzeria & Piano Bar	Pacific Bell
1994	PAOLIS PIZZERIA & PIANO BAR	Cole Information Services
1991	Paolone Carmine	Pacific Bell
	Paolitto L	Pacific Bell
	Paolis Pizzeria & Piano Bar	Pacific Bell
1980	NUTSHELL RESTAURANT	Pacific Telephone
	NUTSHELL FRENCH CAFE THE RESTRNT	Pacific Telephone
1975	CAFE DU BOULEVARD	Pacific Telephone
	Cafe Du Boulevard	Pacific Telephone
1965	ANGELOS C TONY S ITALIAN	Pacific Telephone

21021 VENTURA BLVD

<u>Year</u>	<u>Uses</u>	<u>Source</u>
2015	SENEX INSURANCE SERVICES	Cole Information Services
	LANG JOHN D LAW OFFICES OF	Cole Information Services
	NEW YORK DELI & CATERING	Cole Information Services
	ARDEN REALTY	Cole Information Services
	STANDARD PARKING	Cole Information Services
	CARVALHO ARTHUR ATTY	Cole Information Services
	PACIFIC SOUTHWEST FINANCIAL	Cole Information Services
	ROBINSON EARL C & ASSOCIATES	Cole Information Services
	LANG HANIGAN & CARVALHO ATTYS	Cole Information Services
	HANIGAN TIMOTHY R ATTY	Cole Information Services
	COPCA	Cole Information Services
2009	ROBINSON EARL C & ASSOCIATES	Cole Information Services
	SENEX INSURANCE SERVICES INC	Cole Information Services
	THE SENEX GROUP	Cole Information Services
	WILKINS FINANCIAL SERVICES	Cole Information Services
	EARLY STRIDE CHILD DEVELOPMENT	Cole Information Services
	DISCOUNT BROKERAGE SERVICES INC	Cole Information Services
	COPCA	Cole Information Services
	ASTRA EQUIPMENT INC	Cole Information Services

FINDINGS

<u>Year</u>	<u>Uses</u>	<u>Source</u>	
2009	AIDTEC	Cole Information Services	
	NEW YORK DELI & CATERING	Cole Information Services	
	PACIFIC SOUTHWEST FINANCIAL INC	Cole Information Services	
	STARBRUSH LLC	Cole Information Services	
	WILKINS MARK CLU	Cole Information Services	
	LANG JOHN D LAW OFFICES OF	Cole Information Services	
	QUALIFIED BENEFITS INC	Cole Information Services	
	LAW OFFICES OF MICHAEL T HODAPP	Cole Information Services	
	PENN MUTUAL LIFE INSURANCE CO	Cole Information Services	
	UNIPRINT INC	Cole Information Services	
	NATIONWIDE REVERSE MORTGAGE	Cole Information Services	
	GRONER IRWIN H A PROFESSIONAL CORP	Cole Information Services	
	STANDARD PARKING CORP	Cole Information Services	
	MASSMUTUAL FINANCIAL GROUP	Cole Information Services	
	ORGENIO INC	Cole Information Services	
	ARTHUR CARVALHO	Cole Information Services	
	INLEA CORP	Cole Information Services	
	PROFESSIONALS LTD	Cole Information Services	
	2004	HANNIGAN LANG	Cole Information Services
		JOHN LANG	Cole Information Services
JEFFREY A HOLCOMB		Cole Information Services	
STEVE SMALLSON & ASSOCS		Cole Information Services	
LANG HANIGAN & CARVAHO LLP		Cole Information Services	
ROBINSON EARL C & ASSOCS		Cole Information Services	
SOCAL FORENSIC CONSULTANTS INC		Cole Information Services	
WILKINS FINANCIAL SERVICES		Cole Information Services	
DEPT DEFENSE VAN NUYS AGENCY		Cole Information Services	
PACIFIC SOUTHWEST FINANCIAL		Cole Information Services	
LES YOUNG & ASSOCS INC		Cole Information Services	
QUALIFIED BENEFITS INC		Cole Information Services	
DISCOUNT BROKERAGE SERVICES		Cole Information Services	
GRONER IRWIN H A PROFESSIONAL CORP		Cole Information Services	

FINDINGS

<u>Year</u>	<u>Uses</u>	<u>Source</u>
2004	TIMOTHY HANIGAN	Cole Information Services
	LORENZO CLARKE	Cole Information Services
	SENEX INSURANCE SERVICES INC	Cole Information Services
	BUILDING	Haines Company
	CARVALHO ARTHUR	Haines Company
	CHADWELL BRIAN B	Haines Company
	CONSERV TVE	Haines Company
	MORTGAGE CO ING	Haines Company
	DISCOUNT	Haines Company
	BROKERAGE	Haines Company
	GRONER IRWINH NA	Haines Company
	PRO CORP	Haines Company
	HANIGANTIMOTHYR	Haines Company
	HOLCOMBJEFFREYA	Haines Company
	HANIGAN&CARVALHO	Haines Company
	LANG JOHN D LAW	Haines Company
	OFFICES OF	Haines Company
	LESYOUNG&ASSOC	Haines Company
	NEW YORK	Haines Company
	DEL&CATERING	Haines Company
	PAC SOUTHWEST	Haines Company
	FINANCIAL	Haines Company
	PACSOUTHWEST	Haines Company
	FNCL&INSSVS	Haines Company
	QUALIFIED BENEFITS	Haines Company
	ROBINSONEARL	Haines Company
	C&ASSOCIATES	Haines Company
	ROYALALLIANCEASC	Haines Company
	ROYAL ALLIANCE ASC	Haines Company
	SENEXGROUP	Haines Company
	STANDRD PARKING	Haines Company
	WILKINS FINANCIAL	Haines Company

FINDINGS

<u>Year</u>	<u>Uses</u>	<u>Source</u>
2004	SERVICES	Haines Company
	WILKINSMARKCLU	Haines Company
1999	ROYAL ALLIANCE ASSOCIATES	Cole Information Services
	QUALIFIED BENEFITS INCORPORATED	Cole Information Services
	A CARVALHO	Cole Information Services
	GRONER IRWIN H A PROFESSIONAL CORPORATION	Cole Information Services
	PACIFIC HOMES	Cole Information Services
	ONLINE DEVICES INTERNATL	Cole Information Services
	SENEX GROUP	Cole Information Services
	NEW YORK DELI & CATERING	Cole Information Services
	ROYAL ALLIANCE ASSOCIATES INCORPORATED	Cole Information Services
	WSI PENSION & EMPLOYEE BENEFIT CONSULTANTS	Cole Information Services
	ON SITE LASERMEDIC	Cole Information Services
	AMYOTROPHIC LATERAL SCLEROSIS	Cole Information Services
1995	Royal Alliance Associates Inc	Pacific Bell
	ALS Assn	Pacific Bell
	Groner Irw in H A Professional Corp	Pacific Bell
	Pacific Homes	Pacific Bell
	ROYAL ALLIANCE ASSOCIATES INC	Pacific Bell
1994	DBS	Cole Information Services
	CONSERVATIVE MORTGAGE CO	Cole Information Services
	TRAINING DYNAMICS	Cole Information Services
	W S I PENSION CNSLT	Cole Information Services
	FIRST INTRST FNCL	Cole Information Services
	PROFSNLS LTD	Cole Information Services
	ALS ASSOC	Cole Information Services
	FIRST INTERSTATE MORTGAGE CO	Cole Information Services
	BALANCED FINANCIAL PLANNINGS	Cole Information Services
	ROYAL ALLIANCE ASC	Cole Information Services
	J M B PROPERTIES CO	Cole Information Services
	ROSE CO	Cole Information Services

FINDINGS

<u>Year</u>	<u>Uses</u>	<u>Source</u>
1994	PAC HOMES	Cole Information Services
	DISCOUNT FINANCIAL SVC	Cole Information Services
	QUALIFIED BENIFITS INC	Cole Information Services
	IRWIN H GRONER PC	Cole Information Services
1991	CONCEPTS3CORP	Pacific Bell
	EIGHTEENTH&LACIENEGA	Pacific Bell
	ALS	Pacific Bell
	ALS Assn	Pacific Bell
	From Van Nuys Telephones Call	Pacific Bell
	ALS Assn Greater LA Chapter	Pacific Bell
	ALT Artistic Engineering	Pacific Bell
	A L V Domestic Employment Agcy Inc	Pacific Bell
	From Van Nuys Telephones Call	Pacific Bell
	DFS	Pacific Bell
	Discount Brokerage Services	Pacific Bell
	Discount Financial Services	Pacific Bell
	Fecht Janne CPA	Pacific Bell
	Woodland Hills Ofc	Pacific Bell
	Day& Night Bashing	Pacific Bell
	financait Services	Pacific Bell
	Notes & Colections	Pacific Bell
	Departments Not Listed Above	Pacific Bell
	Groner Irw in H A Professional Corp	Pacific Bell
	Groner M	Pacific Bell
	Groner R	Pacific Bell
	Heritage Group The	Pacific Bell
	JMB Properties Co	Pacific Bell
	JMB Tree Service	Pacific Bell
	JMC Construction Tuj	Pacific Bell
	JMD Vending	Pacific Bell
	Pacific Homes	Pacific Bell
Qualified Benefits Inc	Pacific Bell	

FINDINGS

<u>Year</u>	<u>Uses</u>	<u>Source</u>
1991	Qualified Builders GHs	Pacific Bell
	Royal Alliance Associates Inc	Pacific Bell
	Training Dynamics	Pacific Bell
	Training Images Internati	Pacific Bell
	Training Images Unlimited ooso Lindley Av Rsd	Pacific Bell
	From Canoga Park Telephones Call	Pacific Bell
	Weir:& Fecht	Pacific Bell
1990	ALS ASSN WOODLAND HILLS	Pacific Bell
	AMYOTROPHIC LATERAL SCLEROSIS ASSN WOODLAND HILLS	Pacific Bell
1986	FIRST INTERSTATE BANK OF CALIFORNIA ADMINISTRATIVE DEPARTMENTS-	Pacific Bell
1985	Trust Operations Center	Pacific Bell
	Corporate Trust Operations	Pacific Bell
	Shareholder Relations	Pacific Bell
	Stock Transfer	Pacific Bell
	Estate & Income Tax Dept	Pacific Bell
	FIRST INTERSTATE BANK OF CALIFORNIA BEVERLY HILLS OFFICES	Pacific Bell
	Personal Trust Operations	Pacific Bell
	Trust Real Estate Dept	Pacific Bell
1981	First Interstate Funding Division AR & S R Investment Trading Inc	Pacific Bell
	FIRST INTERSTATE BANK OF CALIFORNIA	Pacific Telephone
1980	UNITED CALIFORNIA BANK BANK CARD DIVISION	Pacific Telephone
	UNITED CALIFORNIA BANK BANK CARD DIVISION	Pacific Telephone
	CENTURY 21	Pacific Telephone
	CENTURY 21	Pacific Telephone
	CENTURY 21 REAL ESTATE ACADEMY	Pacific Telephone
	CENTURY 21 REAL ESTATE NO 1	Pacific Telephone
	CENTURY 21 REAL ESTATE SCHOOLS	Pacific Telephone
G L M SKI RENTALS	Pacific Telephone	

FINDINGS

<u>Year</u>	<u>Uses</u>	<u>Source</u>
1975	Regional Office	Pacific Telephone
	Escrow Department	Pacific Telephone
	Real Estate School	Pacific Telephone
1971	UNITED CALIFORNIA BANK	Pacific Telephone
	Trust Division Operations Center	Pacific Telephone
	UNITED CALIFORNIA BANK Contd OTHER BRANCH OFFICES Beverly Hills Offices	Pacific Telephone
	Woodland Hills Ofc	Pacific Telephone

21026 VENTURA BLVD

<u>Year</u>	<u>Uses</u>	<u>Source</u>
2004	no info	Haines Company
1980	BRIDEWELL PET SUPPLIES	Pacific Telephone
1975	BRIDEWELL PET SUPPLIES	Pacific Telephone
1965	CARDINAL REALTY	Pacific Telephone

21028 VENTURA BLVD

<u>Year</u>	<u>Uses</u>	<u>Source</u>
2015	SOUPS GRILL	Cole Information Services
2009	SOUPS GRILL	Cole Information Services
2004	JOHN MANOUKIAN	Cole Information Services
	THE WIENERY	Cole Information Services
	WIENERYTHE	Haines Company
1995	WienerY The	Pacific Bell
1994	WIENERY	Cole Information Services
1991	WienerY The	Pacific Bell
1985	Wiener Factory The	Pacific Bell
1965	OTREE HOUSE BABY SHOPS	Pacific Telephone

21031 VENTURA BLVD

<u>Year</u>	<u>Uses</u>	<u>Source</u>
2015	PROSPECTDB	Cole Information Services
	WINNINGHAM BECKER & COMPANY LLP	Cole Information Services
	SOBELMAN COHEN & ASSOCIATES	Cole Information Services
	STATE FARM INSURANCE	Cole Information Services

FINDINGS

<u>Year</u>	<u>Uses</u>	<u>Source</u>
2015	STAVIN RICHARD A ESQ A PROFESSIONAL	Cole Information Services
	STEVEN L WEISS LAW OFFICES OF	Cole Information Services
	CAREER STRATEGIES INC	Cole Information Services
	CHEFS PREMIUM	Cole Information Services
	COHEN ROSE	Cole Information Services
	INTEGRITY LEGAL CORP	Cole Information Services
	FIRST PRIORITY MANAGEMENT SERVICES	Cole Information Services
	APEX VOICE COMMUNICATION	Cole Information Services
	DENNISON BENNETT & PRESS ATTYS	Cole Information Services
	CONTINENTAL BUSINESS CREDIT INC	Cole Information Services
	BERMAN & BERMAN ATTORNEYS AT LAW	Cole Information Services
	INSIGHT BUSINESS MANAGEMENT	Cole Information Services
	HABITAT FOR HUMANITY	Cole Information Services
	HILLER & HILLER CPAS	Cole Information Services
	LAW OFFICES OF W RON SAXMAN	Cole Information Services
	RICK DEMONSY	Cole Information Services
	KALOUSTIAN & ASSOCIATES	Cole Information Services
	KNIGHT JOHN A EA	Cole Information Services
	MEYER KENNETH I CPA	Cole Information Services
	USA EXPRESS LEGAL & INVESTIGATIVE SE	Cole Information Services
	PHILLIPS GROUP	Cole Information Services
	WEIR PLAN	Cole Information Services
	LAMPL ROBERT LAW OFFICE OF	Cole Information Services
	LAW OFFICES OF JAY A ROSE	Cole Information Services
	LAW OFFICES OF JEFFREY A SLOTT	Cole Information Services
	RODEO REALTY	Cole Information Services
	KAHAN DEMATOFF & FIESE	Cole Information Services
	WEISS DAVID N LAW OFFICES OF	Cole Information Services
	SIEGEL BARRY S	Cole Information Services
	TAMAR SECURITIES	Cole Information Services
	TAMAR SECURITIES LLC	Cole Information Services
	VALUATION CONCEPTS LLC	Cole Information Services

FINDINGS

<u>Year</u>	<u>Uses</u>	<u>Source</u>
2015	DONALD R MESS	Cole Information Services
	BATHROOM REMODELING WOODLAND HILLS	Cole Information Services
	HUBBARD ACCOUNTANCY CORP	Cole Information Services
	LONDON JOSEPH J LAW OFFICES OF	Cole Information Services
	GIBSON LAW PC	Cole Information Services
	RESPONSENET SECURITY SERVICES INC	Cole Information Services
	RICHARD T FERKO LAW OFFICE OF	Cole Information Services
	MD SYSTEMS INC	Cole Information Services
	WEIR & FECHT	Cole Information Services
	WEST VALLEY PSYCHOLOGICAL CLINIC	Cole Information Services
	SOKOLOFF MAXINE MA MFCC	Cole Information Services
	DANNY LAWRENCE J CPA	Cole Information Services
	CROCKETT WILLIAM LAW OFFICE OF	Cole Information Services
	GREGORY CORMAN	Cole Information Services
	KUCHER & COHEN LLP	Cole Information Services
	DEMONSY RICHARD L	Cole Information Services
	CARLSON LAW GROUP INC	Cole Information Services
	COHEN & SCHWARTZ	Cole Information Services
	BECKER JEFFREY CPA	Cole Information Services
	NATIONAL COMTEL	Cole Information Services
	NEGRIN LARRY CPA	Cole Information Services
	LEVINE FREDRICK CPA	Cole Information Services
	WADDELL & REED	Cole Information Services
	SCHWARTZ KENNETH L ATTY	Cole Information Services
	THCS INSURANCE SERVICES INC	Cole Information Services
	EXACT STAFF	Cole Information Services
	DORI DENTAL ARTS	Cole Information Services
	HILLER ARTHUR	Cole Information Services
	OSTER JOSEPH CPA	Cole Information Services
	JAMES E KOLB	Cole Information Services
	LAMM MARCIA G PHD	Cole Information Services
	LEVINE FREDRICK	Cole Information Services

FINDINGS

<u>Year</u>	<u>Uses</u>	<u>Source</u>
2015	PENSION BENEFITS SERVICES	Cole Information Services
	PRINCE STEPHEN CPA	Cole Information Services
	WINNINGHAM G L CPA	Cole Information Services
	WOLF STEVEN CPA	Cole Information Services
	SCHWARTZ MICHAEL D	Cole Information Services
	SPECTRUM MORTGAGE & LOAN INC	Cole Information Services
	DANZIGER & MEI LLP	Cole Information Services
	BERMAN CYNTHIA C	Cole Information Services
	BULL MARKET SALES	Cole Information Services
	OSTER & WOLF	Cole Information Services
	LEONARD WILLIAM LAW OFFICES OF	Cole Information Services
	GARDNER PAWLAK & ASSOCIATES	Cole Information Services
	GRAND MANOR MANAGEMENT	Cole Information Services
	SEASHORE J R LAW OFFICE OF	Cole Information Services
	SHAPIRO ASH HANGER STEINBERG	Cole Information Services
	TPG ADVISORS	Cole Information Services
	VILEISIS BRUSH GOLDFLAM	Cole Information Services
	COHEN ROSE ATTY	Cole Information Services
	BERMAN RONALD	Cole Information Services
	RICHMAN YORKSHIRE MANAGEMENT INC	Cole Information Services
PETER MUFFOLETTO	Cole Information Services	
2009	HB ROBERTS CO	Cole Information Services
	CULVER PERSONNEL AGENCS INC	Cole Information Services
	EXACT STAFF INC	Cole Information Services
	REGINALD R SINGH CPA MBA	Cole Information Services
	RODEO REALTY	Cole Information Services
	SIDNEY STERN & ASSOCIATES	Cole Information Services
	HANGER STEINBERG SHAPIRO & ASH	Cole Information Services
	TRANSACTION FUNDING INC	Cole Information Services
	RICHARD T FERKO LAW OFFICE	Cole Information Services
	LAW OFFICE OF GRANT SUSANNE	Cole Information Services
	MICHAEL D SCHWARTZ CPA A PROFESSIONA	Cole Information Services

FINDINGS

<u>Year</u>	<u>Uses</u>	<u>Source</u>
2009	STANDARD PLANNING CORP	Cole Information Services
	MORTGAGE DISCOUNTERS	Cole Information Services
	ACT 1 SYSTEMS INC	Cole Information Services
	HIGHWIRE CREATIVE SERVICES	Cole Information Services
	ROMAR GROUP INC	Cole Information Services
	IKON OFFICE SOLUTIONS	Cole Information Services
	CHAPLAN & ALDEN LLP	Cole Information Services
	ALL ABOUT YOU PSYCHOTHERAPY	Cole Information Services
	SPECTRUM MORTGAGE & LOAN INC	Cole Information Services
	NPA SOLUTIONS INC	Cole Information Services
	BOLDRA KLUEGER & STEIN ATTORNEY AT	Cole Information Services
	BULL MARKET SALES	Cole Information Services
	WADDELL & REED FINANCIAL SERVICE INC	Cole Information Services
	DACORSI & PLACENIO PC	Cole Information Services
	PLACENCIO INC	Cole Information Services
	WABBY WALTER J LAW OFFICES OF	Cole Information Services
	MARCIA G LAMM PHD	Cole Information Services
	HARRIS JAMES E CFP	Cole Information Services
	PRINCE STEPHEN	Cole Information Services
	THOMAS CARTER MD	Cole Information Services
	LAW OFFICES OF VILEISIS BRUSH & GO	Cole Information Services
	WINNINGHAM BECKER & CO	Cole Information Services
	SOBELMAN & COHEN	Cole Information Services
	THE LAW OFFICES OF VICTOR & VICTOR	Cole Information Services
	NATIONAL COMTEL NETWORK INC	Cole Information Services
	CULVER CAREERS	Cole Information Services
	SLOTT JEFFREY A LAW OFFICES	Cole Information Services
	INSYNC WIRELESS	Cole Information Services
	LAW OFFICES OF BERMAN & BERMAN	Cole Information Services
	COHEN ROSE	Cole Information Services
	CAREER STRATEGIES INC	Cole Information Services
	JAMES E KOLB CPA	Cole Information Services

FINDINGS

<u>Year</u>	<u>Uses</u>	<u>Source</u>
2009	INNOVATIVE FINANCE	Cole Information Services
	DEMONSY RICHARD L	Cole Information Services
	LAW OFFICES OF JAY A ROSE	Cole Information Services
	STATE FARM INSURANCE	Cole Information Services
	MEYER KENNETH I	Cole Information Services
	KOBI FARIBA	Cole Information Services
	M D SYSTEMS INC	Cole Information Services
	SPECTRUM REAL ESTATE GROUP	Cole Information Services
	BERSS LARRY CPA	Cole Information Services
	WHITMONT LEGAL COPYING INC	Cole Information Services
	ARDEN REALTY INC	Cole Information Services
	PLATINUM TITANIUM LLC	Cole Information Services
	KENNETH J SCHWARTZ	Cole Information Services
	MUFFOLETTO & CO	Cole Information Services
	HILLER & HILLER CPAS	Cole Information Services
	SEDLEY ALAN J ATTORNEY	Cole Information Services
	SENTRA SECURITIES	Cole Information Services
	LARRY NEGRIN CPA	Cole Information Services
	HAMILTON PROTOTYPES INC	Cole Information Services
	JOHNSTON ACCOUNTANCY INC	Cole Information Services
	BRELON PAGE	Cole Information Services
	DANZIGER MAX H	Cole Information Services
	KNIGHT JOHN A EA	Cole Information Services
	TUDZIN & WEISS LLP	Cole Information Services
	JACK G GROUP CORP	Cole Information Services
	SOKOLOFF MAXINE MA MFCC	Cole Information Services
	WEST VALLEY PSYCHOLOGICAL CLINIC	Cole Information Services
	RESPONSENET SECURITY SERVICES	Cole Information Services
	OSTER & WOLF LLP	Cole Information Services
	WEIR & FECHT	Cole Information Services
	THOMAS H WARDEN	Cole Information Services
	STAVIN & ASSOCIATES	Cole Information Services

FINDINGS

<u>Year</u>	<u>Uses</u>	<u>Source</u>
2009	HOME OR AUTO	Cole Information Services
	LAMPL ROBERT S A PRF LW CORP	Cole Information Services
	LAW OFFICE DAVID N WEISS	Cole Information Services
	THE VALENTINE GROUP	Cole Information Services
	KUCHER & COHEN LLP	Cole Information Services
	UNICORP BEEF INC	Cole Information Services
	CONTINENTAL BUSINESS CREDIT INC	Cole Information Services
	COHEN & SCHWARTZ	Cole Information Services
	FOOD CONNECTION THE INC	Cole Information Services
	GRAND MANOR MANAGEMENT INC	Cole Information Services
2004	ANCHOR EDUCATION	Cole Information Services
	SCHWARTZ KENNETH J ATTY	Cole Information Services
	WODIN MARC J LAW OFFICE	Cole Information Services
	TREASURY CONNEC	Cole Information Services
	JOHNSTON CO	Cole Information Services
	ACCESSPOINT CORP	Cole Information Services
	CONTINENTAL BUSINESS CREDIT INC	Cole Information Services
	CORTESI CENCIO	Cole Information Services
	RANDALL ACCUNTANC A PRF CORP	Cole Information Services
	CULVER PERSONNEL SERVICES	Cole Information Services
	RICHARD L DEMONSY	Cole Information Services
	HB ROBERTS CO	Cole Information Services
	IKON DOCUMENT SERVICES CO	Cole Information Services
	WEIR & FECHT	Cole Information Services
	SEDLEY ALAN J ATTY	Cole Information Services
	FRANCO BUSTO DOT CO	Cole Information Services
	THE LAW OFFICE OF J R SEASHORE	Cole Information Services
	LARRY NEGRIN	Cole Information Services
	LAW OFFICES WILLIAM LEONARD	Cole Information Services
	MAXINE SOKOLOFF MFCC	Cole Information Services
TECHNOCRAT SOLUTIONS INC	Cole Information Services	
POWERS THOMAS S	Cole Information Services	

FINDINGS

<u>Year</u>	<u>Uses</u>	<u>Source</u>
2004	LAW OFFICES OF CHRSTPHR ROLIN	Cole Information Services
	GRAND MANOR MANAGEMENT INC	Cole Information Services
	ANCHOR EDUCATION	Cole Information Services
	ROSENBERG GARY A ATTY	Cole Information Services
	THE LAW OFFICES OF VLS BRUSH	Cole Information Services
	SIDNEY STERN AN ACCOUNTANCY	Cole Information Services
	EXACT STAFF INC	Cole Information Services
	NEW CENTURY MULTI LEADER INC	Cole Information Services
	PAGE BRELON	Cole Information Services
	FACILITIES RESOURCE GROUP INC	Cole Information Services
	CAPITOL TAX RELIEF	Cole Information Services
	CARTER THOS F MD	Cole Information Services
	SPECTRUM CAFE INC	Cole Information Services
	ZELIA GOMES	Cole Information Services
	ALL ABOUT YOU PSYCHOTHERAPY	Cole Information Services
	PLACENCIO INC	Cole Information Services
	GUILLEN SUEDE CO	Cole Information Services
	UNISTAFFING GROUP USG	Cole Information Services
	WISCOTTSSIN INC	Cole Information Services
	KENNETH I MEYER	Cole Information Services
	ARTHUR HILLER CPA	Cole Information Services
	TRANSACTION FUNDING INC	Cole Information Services
	PARAMOUNT PROPERTIES	Cole Information Services
	SKAFF & KUCHER LLP	Cole Information Services
	SOBELMAN & COHEN	Cole Information Services
	NORMAN GOLDBERG	Cole Information Services
	CPA LAW FORUM OF SANTA MONICA	Cole Information Services
	COPCA	Cole Information Services
	MULLEN & FILIPPI	Cole Information Services
	GLOBAL ATHLETE MNGMNT ENTRPRS	Cole Information Services
	HOLLOWORLD INC	Cole Information Services
	OVERTURE ENTERPRISES INC	Cole Information Services

FINDINGS

<u>Year</u>	<u>Uses</u>	<u>Source</u>
2004	HUGHES & DUNSTAN LLP	Cole Information Services
	VICTOR & VICTOR LAW OFFICE	Cole Information Services
	WHITMONT COPY INC	Cole Information Services
	1ST BANKER MORTGAGE	Cole Information Services
	DENNISON BENNETT & PRESS LLP	Cole Information Services
	HUDSON CAMILLE	Cole Information Services
	DRESNIN S SANDY MD	Cole Information Services
	PROCESSING SOURCE INTL	Cole Information Services
	FOOD CONNECTION	Cole Information Services
	DL & A	Cole Information Services
	SPECTRUM MORTGAGE & LOAN	Cole Information Services
	SPECTRUM REAL ESTATE GROUP	Cole Information Services
	GARY ROSENBERG	Cole Information Services
	STEPHEN PRINCE	Cole Information Services
	RICHARD DEMONSY	Cole Information Services
	JOHN KNIGHT	Cole Information Services
	GREAT AMERICAN CUSTOM	Cole Information Services
	STEINBERG NUTTER & BRENT LAW CORP	Cole Information Services
	PINACLE CONTRACTING CORP	Cole Information Services
	TUDZIN & WEISS	Cole Information Services
	SERVICOR INC	Cole Information Services
	RAPID CREDIT RESCORE SERVICES	Cole Information Services
	MESS DONALD R CPA	Cole Information Services
	CONTRACTING CORP	Haines Company
	POWERS THOMASS	Haines Company
	PRESS STEPHEN M	Haines Company
	PRINCESTEPHEN CPA	Haines Company
	RANDALL	Haines Company
	ACCOUNTANCY PROF	Haines Company
	SCHWARTZ KENNETH J	Haines Company
	SCHWARTZ KENNETH L	Haines Company
	SEASHORE JR LAW	Haines Company

FINDINGS

<u>Year</u>	<u>Uses</u>	<u>Source</u>
2004	OFFICE OF	Haines Company
	SEDLEYALANJATTY	Haines Company
	SENTRA SECURITIES	Haines Company
	SHARON C HUGHES	Haines Company
	SIEGEL BARRYS	Haines Company
	SIMON J DUNSTAN	Haines Company
	SKAFF & KUCHER	Haines Company
	SKAFFROY CPA	Haines Company
	SOBELMAN & COHEN	Haines Company
	SOBELMAN MICHAEL 818 5t	Haines Company
	SOKOLOFFMAXINEMA	Haines Company
	SPECTRUM REAL	Haines Company
	ESTATE GROUP	Haines Company
	STANDRD PLANNING	Haines Company
	STATE FARMINS	Haines Company
	STEIN JACOB ATTY	Haines Company
	STEINBERGJODY	Haines Company
	STERN SIDNEY CPA	Haines Company
	SUEDE RUSSELL E CPA	Haines Company
	TATA CONSULTING	Haines Company
	SERVICES	Haines Company
	TATA CONSULTING	Haines Company
	SERVICES	Haines Company
	TECHNOCRAT	Haines Company
	SOLUTIONS	Haines Company
	TECHNOCRAT	Haines Company
	SOLUTIONS	Haines Company
	TRANSACTION	Haines Company
	FUNDING	Haines Company
	TUDZIN B WEISS LLP	Haines Company
	ATTORNEYS	Haines Company
	TUDZIN MICHAELA	Haines Company

FINDINGS

<u>Year</u>	<u>Uses</u>	<u>Source</u>
2004	UNSTAFFING GROUP	Haines Company
	VICTOR & VICTOR LAW 818 932 M	Haines Company
	OFFICES OF	Haines Company
	VIDAL ASSOCIATES	Haines Company
	VILEISIS JOHN LAW	Haines Company
	OFFICES OF	Haines Company
	WEIR & FECHT	Haines Company
	WEIR & FECHT	Haines Company
	WEISS DAVID N LAW	Haines Company
	OFFICES OF	Haines Company
	WEISSSTEVENLATTY	Haines Company
	WHITMONTCOPY INC	Haines Company
	ZIMMERMANSTEVEN	Haines Company
	DANZIGER MAXH ATTY	Haines Company
	AT LAW	Haines Company
	DEMONSY RICHARD L	Haines Company
	DENNISON	Haines Company
	BENNET&PRESS ATTY S	Haines Company
	EPIC FINANCIAL	Haines Company
	EZ QUOTE INS	Haines Company
	SERVICES LLC	Haines Company
	FECHTJANNECPA	Haines Company
	FRANCO BUSTO DOT	Haines Company
	GOLDBERG	Haines Company
	JOSEPH&CO	Haines Company
	GOLDBERG NORMAN	Haines Company
	GRAND MANOR	Haines Company
	MANAGEMENT	Haines Company
	GREATAMER CUSTOM	Haines Company
	INSURANCE	Haines Company
	GREENBERG LYLE F	Haines Company
	GUILLEN RUBEN M CPA	Haines Company

FINDINGS

<u>Year</u>	<u>Uses</u>	<u>Source</u>
2004	GUILLENSUEDE&CO	Haines Company
	HANGER	Haines Company
	LEVINE&STEINBERG	Haines Company
	HARRISJAMESECFP	Haines Company
	HERITAGE GROUPTHE	Haines Company
	HILLER &HILLER	Haines Company
	CPA S	Haines Company
	HILLER ARTHUR	Haines Company
	HOMEBUYER CHANNEL	Haines Company
	HUGHES & DUNSTAN	Haines Company
	HUGHES & DUNSTAN	Haines Company
	JAMES	Haines Company
	HARRISIASSOCIATES	Haines Company
	JOHNSTON	Haines Company
	JOHNSTON ROBERT H	Haines Company
	KLUEGER ROBERT F	Haines Company
	KNIGHTJOHN A EA	Haines Company
	KOB 1 FARIBA	Haines Company
	KOBIFARIBA	Haines Company
	KUCHER MARTIN CPA	Haines Company
	LAMPLROBERTLAW	Haines Company
	OFFICE OF	Haines Company
	LAWOFCSOF	Haines Company
	CHRISTOPHER ROUN	Haines Company
	LAW OFFICE OF GARY	Haines Company
	ROSENBERG	Haines Company
	LAW OFFICES OF LYLE	Haines Company
	GREENBERG	Haines Company
	LEONARD WILLIAM	Haines Company
	LAW OFFICES OF	Haines Company
	LEVINEROBTEATTY	Haines Company
	LIBERTY LENDINGINC	Haines Company

FINDINGS

<u>Year</u>	<u>Uses</u>	<u>Source</u>
2004	LONE STAR LIFE	Haines Company
	INSURANCEMO A	Haines Company
	MESS DONALD R CPA	Haines Company
	MEYER KENNETH I CPA	Haines Company
	MORTGAGE	Haines Company
	DISCOUNTERS	Haines Company
	NEGRIN LARRY CPA	Haines Company
	NEWCENTURYMULTI	Haines Company
	NEWCENTURYMULT	Haines Company
	PARAMOUNT	Haines Company
	PROPERTIES	Haines Company
	PETER MUFFOLETTO	Haines Company
	PINNACLE	Haines Company
	WOODLNDO HL FNCL CTR	Haines Company
	ALLABOUTYOU	Haines Company
	PSYCHOTHERAPY	Haines Company
	ANCHOR EDUCATION	Haines Company
	ARDENREALTY INC	Haines Company
	ASSET	Haines Company
	STRATEGIES&INS SVCS	Haines Company
	ATSELLC	Haines Company
	BANKER WEST	Haines Company
	FUNDING	Haines Company
	BENNETT CHARLES A	Haines Company
	BOLDRAKLUEGER	Haines Company
	AND STEIN ATTYS	Haines Company
	BOLDRA PATRICIA E	Haines Company
	BUSINESS COMPUTERS	Haines Company
	NETWORK	Haines Company
	CAPITOL TAXASSOG	Haines Company
	CAREER STRATEGIES	Haines Company
	CAREER STRATEGIES	Haines Company

FINDINGS

<u>Year</u>	<u>Uses</u>	<u>Source</u>
2004	CARTER THOS F MD	Haines Company
	COHEN & SCHWARTZ	Haines Company
	COHENHELAINE	Haines Company
	COHENLARRY M CPA	Haines Company
	COHEN ROSE ATTY	Haines Company
	COMPUTER	Haines Company
	MORTGAGE	Haines Company
	CORPORATION	Haines Company
	CONTINENTALBUSN	Haines Company
	CREDITINC	Haines Company
	COPCA	Haines Company
	COPCA	Haines Company
	CREATIVEEDGE	Haines Company
	ENTERPRISES	Haines Company
	CULVER CAREERS	Haines Company
	DACORSI & PLACENIO	Haines Company
1999	BRELON PAGE	Cole Information Services
	KASHARE INTERNATIONAL	Cole Information Services
	GUILLEN SUEDE & COMPANY	Cole Information Services
	LAW OFFICES OF LYLE GREENBERG	Cole Information Services
	GENSON EUGENE M HILL GENSON EVEN CRANDALL & WADE A	Cole Information Services
	RUBINSTEIN RUBEN S CPA	Cole Information Services
	RTI TEMPS INCORPORATED	Cole Information Services
	LONE STAR LIFE INSURANCE M G A	Cole Information Services
	IZEN DAVID & ASSOCIATES	Cole Information Services
	FRIEDMAN DAVID & ASSOCIATES	Cole Information Services
	WINDSOR PARK GROUP THE	Cole Information Services
	ROSENBERG GARY A ATTORNEY	Cole Information Services
	UNITED STATES GOVERNMENT CNGRS OF THE UNITED STATES	Cole Information Services
	ZIMMERMAN STEVEN MFCC	Cole Information Services
	COHEN & SCHWARTZ	Cole Information Services

FINDINGS

<u>Year</u>	<u>Uses</u>	<u>Source</u>
1999	GOLDBERG NORMAN ATTORNEY	Cole Information Services
	ASSET STRATEGIES & INS SERVICES	Cole Information Services
	AMERICA CONSULTING CORPORATION	Cole Information Services
	EXACT STAFF INCORPORATED	Cole Information Services
	COPCA	Cole Information Services
	GREENBERG LYLE F ATTORNEY	Cole Information Services
	RIGHT ASSOCIATES	Cole Information Services
	SHERMAN BRAD CONGRESSMAN	Cole Information Services
	STANDARD PLANNING CORPORATION	Cole Information Services
	MUFFOLETTO PETER S CPA	Cole Information Services
	ARDEN REALTY GROUP	Cole Information Services
	CONTINENTAL BUSINESS CREDIT INCORPORATED	Cole Information Services
	BIEGENZAHN WEINBERG ATTORNEY	Cole Information Services
	EQUICREDIT CORPORATION OF CA	Cole Information Services
	CAREER STRATEGIES	Cole Information Services
	SCHWARTZ KENNETH J ATTORNEY	Cole Information Services
	CARTER THOMAS F MD	Cole Information Services
	GOLDBERG JOSEPH & COMPANY	Cole Information Services
	PACIFIC AMERICA MONEY CENTER INCORPORATED	Cole Information Services
	ESS PERSONNEL RESOURCES	Cole Information Services
	DENNISON BRUCE B ATTORNEY	Cole Information Services
	HILL GENSON EVEN CRANDALL & WADE A PROFESSIONAL CORPORATION	Cole Information Services
	HERITAGE GROUP THE	Cole Information Services
	PRESIDENTIAL MORTGAGE COMPANY	Cole Information Services
	SIEGEL BARRY S	Cole Information Services
	WEIR & FECHT	Cole Information Services
	IKON DOCUMENT SERVICES	Cole Information Services
	PEARLMAN ROBERT J CPA	Cole Information Services
	MARKETRON	Cole Information Services
	INFORMATICS GENERAL CORPORATION CORPORATE OFFICES	Cole Information Services

FINDINGS

<u>Year</u>	<u>Uses</u>	<u>Source</u>
1999	INVESTORS TITLE ESCROW	Cole Information Services
	SKAFF ROY CPA	Cole Information Services
	BENNETT CHARLES A ATTORNEY	Cole Information Services
	M H & ASSOCIATES SECURITIES MANAGEMENT CORPORATION	Cole Information Services
	EMPLOYEE SELECTION SERVICES	Cole Information Services
1995	Beilenson Anthony Congressman Valley Office	Pacific Bell
	BERGMAN DAN I E L A ATTORNEY AT LAW	Pacific Bell
	Cohen Rose atty	Pacific Bell
	Bus Ofc	Pacific Bell
	Dennison Bennett & Press attys	Pacific Bell
	Dew berry & Emmer The Law Offices Of	Pacific Bell
	Erickson Paul C Hill Genson Even Crandall & Wade A Professional Corporation attys	Pacific Bell
	Kenmar Properties	Pacific Bell
	o Kenmar Reconveyance Corp	Pacific Bell
	LKucher Martin CPA	Pacific Bell
	Kucher Gert	Pacific Bell
	i Landau Harold CPA	Pacific Bell
	Landau G Tuj	Pacific Bell
	Muffoletto Peter S c PA	Pacific Bell
	Pacific Thrift & Loan	Pacific Bell
	Shaver Thomas W Hill Genson Even Crandall & Wade A Professional Corporation attys	Pacific Bell
	Tisser Doron MA Law Corporation	Pacific Bell
	Transworld Systems	Pacific Bell
	CE S Card Establishment Services	Pacific Bell
	Card Establishment Services	Pacific Bell
Cohen & Schw artz	Pacific Bell	
Dresnin S George MD	Pacific Bell	
I Heritage Group The	Pacific Bell	
Heritage Crest Apartments	Pacific Bell	

FINDINGS

<u>Year</u>	<u>Uses</u>	<u>Source</u>
1995	Kenmar Mortgage	Pacific Bell
	Miyamura Fine Jewelers	Pacific Bell
	RTi TempsInc	Pacific Bell
	Zeiinsky Donald atty	Pacific Bell
1994	MUFFOLETTO, PETER S	Cole Information Services
	HILLER, ARTHUR	Cole Information Services
	ZIMMERMAN, STEVEN	Cole Information Services
	KENT, MARILYN O	Cole Information Services
	PELTER, CLAUDIA	Cole Information Services
	STOPOL, MURRAY S	Cole Information Services
	PRINCE, STEPHEN	Cole Information Services
	FISCHMAN, ROY E	Cole Information Services
	KOEPCKE, RICK	Cole Information Services
	SANDERSON, FRANK	Cole Information Services
	ZELINSKY, DONALD	Cole Information Services
	SIEGEL, BARRY S	Cole Information Services
	FECHT, JANNE	Cole Information Services
	SKAFF, ROY	Cole Information Services
	STEPHEN PRINCE	Cole Information Services
	ROY E FISCHMAN CPA	Cole Information Services
	JEFFREY R ZONE	Cole Information Services
	TMC ESCROW CO	Cole Information Services
	WIRE STANDARD INC	Cole Information Services
	CONSLTD RECONVEYANC	Cole Information Services
TRIBOL	Cole Information Services	
THOMAS F CARTER MD	Cole Information Services	
NEW YORK CATERING	Cole Information Services	
CONSOLIDATED RECONVEYANCE	Cole Information Services	
EDWARD A MA	Cole Information Services	
PRESIDENTIAL MRTG	Cole Information Services	
SUPPORT GROUP INC	Cole Information Services	
DANIEL A BERGMAN LAW OFFICES	Cole Information Services	

FINDINGS

<u>Year</u>	<u>Uses</u>	<u>Source</u>
1994	WOODLND HLS FNCL CT	Cole Information Services
	NEGRIN & NEGRIN	Cole Information Services
	VARIGON INC	Cole Information Services
	DORON M TISSER	Cole Information Services
	INTERNATIONAL TRADE INFO INC	Cole Information Services
	SKAFF & KUCHER	Cole Information Services
	PERSONAL GROWTH CONSULTANTS	Cole Information Services
	TRANSWORLD SYSTEMS	Cole Information Services
	HILLER & HILLER	Cole Information Services
	AUDREY HENRY MD	Cole Information Services
	KEN CARMONA MORTGAGE BROKER	Cole Information Services
	ROBERT M SHUMAN	Cole Information Services
	SEA BRIDGE	Cole Information Services
	CARMONA K MRTG BRKR	Cole Information Services
	UNISTAR MORTGAGE	Cole Information Services
	LENDERS POSTING & PUBLISHING	Cole Information Services
	STRATFORD FINANCIAL SVC	Cole Information Services
	SECURITY PAC AUTO	Cole Information Services
	INCOMNET NETWORK	Cole Information Services
	S GEORGE DRESNIN MD	Cole Information Services
	EMPLOYEE SELECTION SVC	Cole Information Services
	US CONGRESS DIST 24	Cole Information Services
	AMERICAN HEALTHGUARD CORP	Cole Information Services
	RICK KOEPCKE	Cole Information Services
	PARTINGTON & BENAVIDES	Cole Information Services
	SANDERSON JACOBS INC	Cole Information Services
	BOOTS PHARMACEUTICAL	Cole Information Services
	PACIFIC THRIFT & LOAN	Cole Information Services
	PETER S MUFFOLETTO	Cole Information Services
	MARILYN O KENT	Cole Information Services
	CONSILIUM VALUATION	Cole Information Services
	MARKETRON	Cole Information Services

FINDINGS

<u>Year</u>	<u>Uses</u>	<u>Source</u>
1991	Bus Ofc	Pacific Bell
	Fax Line	Pacific Bell
	Dennison Bruce Bl atty	Pacific Bell
	Dresnin S George MD	Pacific Bell
	Dresp M	Pacific Bell
	Employee Selection Services	Pacific Bell
	Even Randolph M Hill Genson Even Crandall & Wade A Professional Corporation attys	Pacific Bell
	E X E C U T I V E T R A V E L S E R V I C E	Pacific Bell
	Fischman Roy E CPA	Pacific Bell
	Genson Eugene M Hill Genson Even Crandall & Wade A Professional Corporation attys	Pacific Bell
	Genson Gen	Pacific Bell
	Henry Audrey MD	Pacific Bell
	Hill Genson Even Crandall & Wade A Professional Corporation attys	Pacific Bell
	Imperial Oil & Grease Tribol	Pacific Bell
	James Harris & Associates	Pacific Bell
	Kenmar Mortgage	Pacific Bell
	From Van Nuys Telephones Call	Pacific Bell
	Kucher Martin CPA	Pacific Bell
	Ma Edward ACPA	Pacific Bell
	Marketron	Pacific Bell
	Mulhem Michael Hill Genson Even Crandall & Wade A Professional Corporation attys	Pacific Bell
	Murphy:Robert Hill Genson Even Crandall & Wade A Professional Corporation attys	Pacific Bell
	National Semiconductor	Pacific Bell
	National Semiconductor Corp Semiconductor Div Regional Administrative Office	Pacific Bell
	Negrin & Negrin CPA	Pacific Bell
	Negrino TJ&BA	Pacific Bell
	Pearlman R J & Associates	Pacific Bell
	Presidential Mortgage Co	Pacific Bell
	RTI Temps Inc	Pacific Bell

FINDINGS

<u>Year</u>	<u>Uses</u>	<u>Source</u>
1991	Rothman John F	Pacific Bell
	Sanders Diamonds Woodland Hills	Pacific Bell
	Sanderson Jacobs Inc	Pacific Bell
	Schwartz Kenneth L atty	Pacific Bell
	Search America	Pacific Bell
	Shaver Thomas W Hill Genson Even Crandall & Wade A Professisnal Corporation attys	Pacific Bell
	Shiama Melvyn E CPA	Pacific Bell
	Skaff&Kucher Ci As	Pacific Bell
	Skaff Roy CPA	Pacific Bell
	TMCEscrow Co	Pacific Bell
	TRAN S W ORLD S YS TE MS	Pacific Bell
	Transworld Systems Inc	Pacific Bell
	Tribol	Pacific Bell
	Varigon Inc	Pacific Bell
	Weir & Fecht	Pacific Bell
	Woodland Hills Financial Center Garage	Pacific Bell
	Yuns Coffee Shop	Pacific Bell
	FISCHMAN ROY ECPA	Pacific Bell
	SANDERSON JACOBS INC	Pacific Bell
	Clarke S Rinc	Pacific Bell
	From Los Angeles Telephones Call	Pacific Bell
	Muffoletto Peter S c PA	Pacific Bell
	Sanderson Jacobs Inc	Pacific Bell
	Andrew Thomas Numismatics	Pacific Bell
	Andrew Todd	Pacific Bell
	Bennett Charles Aatty	Pacific Bell
	Blankstein&Company	Pacific Bell
	Bowdach Elliott Jay atty	Pacific Bell
	Bowden Annette	Pacific Bell
	Brelon Page	Pacific Bell
	Carmona Ken Mortgage Broker	Pacific Bell

FINDINGS

<u>Year</u>	<u>Uses</u>	<u>Source</u>
1991	From Van Nuys Telephones Call	Pacific Bell
	Carter Thos FMD	Pacific Bell
	Cohen Rose atty	Pacific Bell
	Cohen & Schw artz	Pacific Bell
	Cohen Scott	Pacific Bell
	DRG Capital Corp	Pacific Bell
	Datacom Business Forms	Pacific Bell
	Deas Miller Sally LCS W	Pacific Bell
	Deas Sandra	Pacific Bell
1990	CARMONA KEN MORTGAGE BROKER WOODLAND HILLS	Pacific Bell
	CIGNA COMPANIES SPECIALIZED PRODUCTS & SERVICES ASSOCIATION PROGRAMS ORA	Pacific Bell
	CIGNA COMPANIES SPECIALIZED PRODUCTS & SERVICES ASSOCIATION PROGRAMS ORA	Pacific Bell
	CIGNA COMPANIES SPECIALIZED PRODUCTS & SERVICES ASSOCIATION PROGRAMS ORA	Pacific Bell
	CONSOLIDATED RECONVEYANCE CO WOODLAND HILLS	Pacific Bell
	GORDON ROBERT S CPA WOODLAND HILLS	Pacific Bell
	INFORMATICS GENERAL CORPORATION CORPORATE OFFICES WOODLAND HILLS	Pacific Bell
	INTERNATL REHABILITATION ASSOCIATES WOODLAND HILLS	Pacific Bell
	KAUFMAN SHELDON MATTY WOODLAND HILLS	Pacific Bell
	KENMAR MORTGAGE WOODLAND HILLS	Pacific Bell
	KENMAR RECONVEYANCE CORP WOODLAND HILLS	Pacific Bell
	MARKETRON WOODLAND HILLS	Pacific Bell
	PRESIDENTIAL MORTGAGE WOODLAND HILLS	Pacific Bell
	TRIBOL WOODLAND HILLS	Pacific Bell
	VALLEY FEDERAL SAVINGS & LOAN ASSOCIATION	Pacific Bell

FINDINGS

<u>Year</u>	<u>Uses</u>	<u>Source</u>
1990	WEIR & FECHT WOODLAND HILLS	Pacific Bell
	ZELINSKY DONALD ATTY WOODLAND HILLS	Pacific Bell
1986	CARMONA KEN MORTGAGE BROKER WOODLAND HILLS	Pacific Bell
	CIRCLE W DRILLING WOODLAND HILLS	Pacific Bell
	DUNN R H & CO RL EST WOODLAND HILLS	Pacific Bell
	GORDON ROBERT S CPA WOODLAND HILLS	Pacific Bell
	IMPERIAL OIL & GREASE CO WOODLAND HILLS	Pacific Bell
	INFORMATIC GENERAL CORPORATION	Pacific Bell
	INGLEWOOD THRIFT & LOAN WOODLAND HILLS	Pacific Bell
	KATANA RESOURCES INC WOODLAND HILLS	Pacific Bell
	KENMAR MORTGAGE WOODLAND HILL	Pacific Bell
	KENMAR RECONVEYANCE CORP WOODLAND HILLS	Pacific Bell
	MARKETRON WOODLAND HILLS	Pacific Bell
	MOLUB-ALLOY WOODLAND HILLS	Pacific Bell
	PACIFIC THRIFT & LOAN WOODLAND HILLS	Pacific Bell
	SUNRISE OIL CORP WOODLAND HILLS	Pacific Bell
	SUPER VIDEO WOODLAND HILLS	Pacific Bell
	SURVEYOR INDUSTRIES INC WOODLAND HILLS	Pacific Bell
	TUNEUP MASTERS CORPORATE OFFICES WOODLAND HILLS	Pacific Bell
	UNITED AMERICAN PROPERTIES WOODLAND HILLS	Pacific Bell
	VALLEY FEDERAL SAVINGS & LOAN ASSOCIATION BRANCH OFFICES	Pacific Bell
	SUTRO & CO INCORPORATED STK & BND BRKRS	Pacific Bell
1985	PASTORIZA & KELLY	Pacific Bell
	Abrams Allan S MD	Pacific Bell

FINDINGS

<u>Year</u>	<u>Uses</u>	<u>Source</u>
1985	Abrams Andrew J	Pacific Bell
	ALL VALLEY LEGAL CLINIC	Pacific Bell
	Bernard Haldane Associates	Pacific Bell
	Berrenson Marc I atty	Pacific Bell
	Carter Thomas F MD	Pacific Bell
	Century Data Systems	Pacific Bell
	Century Disposal Co	Pacific Bell
	Dennison Bennett & Press ttys	Pacific Bell
	Dennison Bruce Bl atty	Pacific Bell
	Bennett Charles A atty	Pacific Bell
	Biedebach Gene ins agt & brkr	Pacific Bell
	Brauer Lewis & Nelson attys	Pacific Bell
	Burton Steven E	Pacific Bell
	Dawson Bradford J CPA	Pacific Bell
	Dubow Sheldon investmt	Pacific Bell
	Dubow e Michael TDD & Voice 7	Pacific Bell
	Frank Robert J Attorney At Law	Pacific Bell
	Imperial Oil & Grease Company Div Of Beatrice Food Co	Pacific Bell
	Inglewood Thrift & Loan	Pacific Bell
	Real Estate Investment Properties	Pacific Bell
	Refkin Martin Atty At Law	Pacific Bell
	FISCHMAN ROY E CPA	Pacific Bell
	IMPERIAL OIL & GREASE CO	Pacific Bell
	INFORMATICS GENERAL CORP	Pacific Bell
	NELSON DON D ATTY CPA	Pacific Bell
	Digital Techniques	Pacific Bell
	Dresnin S George MD	Pacific Bell
	Duffy Lewis Maureen M Attorney At Law	Pacific Bell
	ELLIS SELDON S LAW OFFICE S OF	Pacific Bell
	Executive Travel Service	Pacific Bell
	Ferrin Wm J atty	Pacific Bell
	First United Fund	Pacific Bell

FINDINGS

<u>Year</u>	<u>Uses</u>	<u>Source</u>
1985	Fischman Roy E CPA	Pacific Bell
	Frawley Patrick ally	Pacific Bell
	General Mineral Corp	Pacific Bell
	Gordon Robert S CPA	Pacific Bell
	Haldane Bernard Associates	Pacific Bell
	Haldane D	Pacific Bell
	Hayes Associates Agency	Pacific Bell
	Hayes Bl Lk Vw Ter	Pacific Bell
	Hayes Bl G	Pacific Bell
	Hayes Bl J	Pacific Bell
	Hurwitz Isadore E MD	Pacific Bell
	INFORMATICS GENERAL CORP Corporate Offices	Pacific Bell
	Implementation Systems Marketing Division	Pacific Bell
	Kent Marilyn O DS W	Pacific Bell
	Larsen & Nelson	Pacific Bell
	Lefitz Arthur V atty at law	Pacific Bell
	Lewis Ronald J Attorney At Law	Pacific Bell
	LYNN HODGE INSURANCE AGENCY	Pacific Bell
	MH & Associates Securities Management Corp	Pacific Bell
	Marketron	Pacific Bell
	MUFFOLETTO PETERS	Pacific Bell
	Regional Administrative Office	Pacific Bell
	Paddington Corp The	Pacific Bell
	Paddio M	Pacific Bell
	Paddio RT	Pacific Bell
	Pastoriza & Kelly	Pacific Bell
	Speciale John D	Pacific Bell
	Stopol Murray S Ph D	Pacific Bell
	Stopp Dana	Pacific Bell
	Sturgis MEMD Inc	Pacific Bell
	Tristar Oil & Gas Corp	Pacific Bell

FINDINGS

<u>Year</u>	<u>Uses</u>	<u>Source</u>
1985	Trister Claire	Pacific Bell
	Trister Harry P Cty	Pacific Bell
	UN DE RHILL IN S URAN CE AGE N CY	Pacific Bell
	Underhill L	Pacific Bell
	Woodlaid Hills	Pacific Bell
	Van Name & Refkin alsys	Pacific Bell
	Weiser Yale R CPA	Pacific Bell
	Western Host Inc	Pacific Bell
	Yuns Coffee Shop	Pacific Bell
	INFORMATICS GENERAL CORP	Pacific Bell
1981	BANKERS LIFE COMPANY DES MOINES IOWA	Pacific Telephone
	CALIFORNIA PACIFIC FUNDING CO WOODLAND HILLS	Pacific Telephone
	DU BOIS & HANBURY WOODLAND HILLS	Pacific Telephone
	DUBOIS WILLIAM L & CO INSURANCE AGENTS & BROKERS WOODLAND HILLS	Pacific Telephone
	EXECUTIVE TRAVEL SERVICE WOODLAND HILLS	Pacific Telephone
	FIELDING ROMAINE ENTERPRISES INC WOODLAND HILLS	Pacific Telephone
	HANBURG COMPANY INSURANCE BROKERS & FINANCIAL SERVICES THE WOODLAND HILL	Pacific Telephone
	INGLEWOOD THRIFT & LOAN WOODLAND HILLS	Pacific Telephone
	MARKETRON WOODLAND HILLS	Pacific Telephone
	OPERATING SYSTEMS INC WOODLAND HILLS	Pacific Telephone
	PACIFIC THRIFT & LOAN WOODLAND HILLS	Pacific Telephone
	PENN MUTUAL LIFE INSURANCE CO	Pacific Telephone
	RAPPAPORT FRANK G ACCOUNTANCY CORP WOODLAND HILLS	Pacific Telephone
	ROMAINE FIELDING ENTERPRISES INC WOODLAND HILLS	Pacific Telephone
	TUNEUP MASTERS	Pacific Telephone

FINDINGS

<u>Year</u>	<u>Uses</u>	<u>Source</u>
1981	WEST COAST EXECUTIVE RECRUITERS CLERICAL WOODLAND HILLS	Pacific Telephone
	ZURICH-AMERICAN INSURANCE COMPANIES WOODLAND HILLS	Pacific Telephone
	AMERICAN GUARANTEE AND LIBERTY INSURANCE COMPANY WOODLAND	Pacific Telephone
	COLLINS & AIKMAN COMMERCIAL FLOORING DIV WOODLAND HILLS	Pacific Telephone
	RILEY INC WOODLAND HILLS	Pacific Telephone
	INFORMATICS INC	Pacific Telephone
	SUTRO & CO INCORPORATED STKS & BND\$	Pacific Telephone
1980	Woodland Hills Agency H Bud Postil	Pacific Telephone
	WESTERN HOST INC	Pacific Telephone
	INFORMATICS INC	Pacific Telephone
	BOOKKEEPERS UNLIMITED AGENCY	Pacific Telephone
	CAMCOR	Pacific Telephone
	CAMPO PUBLISHING CO INC	Pacific Telephone
	CARAWAY ROBT E MD	Pacific Telephone
	CARD HOLDER ACTION LINE	Pacific Telephone
	CARNAHAN & FREEMAN ATTYS AT LAW	Pacific Telephone
	CARTER THOMAS F MD	Pacific Telephone
	CENTURY 21	Pacific Telephone
	CENTURY 21 DORILA INC	Pacific Telephone
	CHAVEZ ERNEST M & ASSOCIATES	Pacific Telephone
	CHEVRON ALL CARD SECURITY	Pacific Telephone
	COLLINS & AIKMAN COMMERCIAL FLOORING DIVISION	Pacific Telephone
	COMOUCHE S J AGENCY	Pacific Telephone
	DATAFUSION CORP	Pacific Telephone
	DEL TORTO JOSEPH K ATTY	Pacific Telephone
	DEVORE PAUL S CLU	Pacific Telephone
	DODGE JOHN D INS	Pacific Telephone
DOLLAR CAR WASH SYSTEMS OF AMERICA INC	Pacific Telephone	

FINDINGS

<u>Year</u>	<u>Uses</u>	<u>Source</u>
1980	DORILA INC CENTURY 21	Pacific Telephone
	DRESNIN SANDOR G MD	Pacific Telephone
	DU BOIS & HANBURY	Pacific Telephone
	DU BOIS WILLIAM L & CO INSURANCE AGENTS & BROKERS	Pacific Telephone
	DUBOW SHELDON INVESTMT	Pacific Telephone
	ELLIS JACK PROPERTIES	Pacific Telephone
	ELLIS JACK W ATTY	Pacific Telephone
	EXECUTIVE FIRST ASSOCIATES	Pacific Telephone
	EXTRACT RAYMOND L & ASSOCIATES	Pacific Telephone
	FARMERS INSURANCE GROUP AGENT WOODLAND HILLS OFFICE-	Pacific Telephone
	FIELDING ROMAINE ENTERPRISES INC	Pacific Telephone
	FIN INC	Pacific Telephone
	FISCHMAN ROY E CPA	Pacific Telephone
	FORUM CORP THE	Pacific Telephone
	FRAWLEY PATRICK ATTY	Pacific Telephone
	FREIGHER & ASSOCIATES INS	Pacific Telephone
	GERMANS SALLY D MSW	Pacific Telephone
	GOLDBERG MICHAEL B ACCOUNTANCY CORP	Pacific Telephone
	HALDANE BERNARD ASSOCIATES	Pacific Telephone
	HALLE KERKIS & CO CPA	Pacific Telephone
	HALLE SAUL A CPA	Pacific Telephone
	HANBURY COMPANY INSURANCE BROKERS & FINANCIAL SERVICES THE	Pacific Telephone
	HATFIELD DOEBEL-WARD ASSOCIATES INC	Pacific Telephone
	HAYES ASSOCIATES AGENCY	Pacific Telephone
	HENDERSON BUSINESS MANAGEMENT	Pacific Telephone
	HUBERT MATHEISEN INC	Pacific Telephone
	HUDSON ASSOCIATES INC	Pacific Telephone
	HURWITZ ISADORE E MD	Pacific Telephone
	INFOMATICS INC	Pacific Telephone
	INFORMATION DISPLAYS INC	Pacific Telephone

FINDINGS

<u>Year</u>	<u>Uses</u>	<u>Source</u>
1980	INSURANCE AGENT OF ROBERT R WILLIAMS	Pacific Telephone
	INSURANCE SHOPPE	Pacific Telephone
	ISRAELS PHILIP D ATTY	Pacific Telephone
	KENMAR PROPERTIES INC	Pacific Telephone
	KERKIS GARRY D CPA	Pacific Telephone
	KNOX THOMAS	Pacific Telephone
	LANDAU ANTHONY J CPA	Pacific Telephone
	LAPP DIVISION INTERPACE CORP	Pacific Telephone
	LEFSTIN ALLEN K MD INC	Pacific Telephone
	LEONE ARTHUR P ATTY	Pacific Telephone
	LEWIS STUART B CPA	Pacific Telephone
	LYNN HOGE INSURANCE	Pacific Telephone
	MAPS MUTUAL ASSOCIATION FOR PROFESSIONAL SERVICES	Pacific Telephone
	MALEC JOHN J ATTY	Pacific Telephone
	MARKETRON	Pacific Telephone
	MATHEISEN HUBERT INC	Pacific Telephone
	ABRAMS ALLAN S MD	Pacific Telephone
	ACCOUNT-ON-US	Pacific Telephone
	AGENT OF INSURANCE ROBERT R WILLIAMS	Pacific Telephone
	ALLEN BARRY M ATTY	Pacific Telephone
	ALLSTATE REALTORS	Pacific Telephone
	AMERICAN GUARANTEE AND LIABILITY INSURANCE COMPANY	Pacific Telephone
	AMERICAN MACHINE INC	Pacific Telephone
	AMERICAN NATIONAL INSURANCE COMPANY ORDINARY AGENCIES LIFE & HEALTH GENERAL	Pacific Telephone
	ARIES II RECORD CO	Pacific Telephone
	BAKEN PLASTICS DIV OF REALEX CORP	Pacific Telephone
	BANKERS LIFE COMPANY DES MOINES IOWA	Pacific Telephone
	BENARD HALDANE ASSOCIATES	Pacific Telephone

FINDINGS

<u>Year</u>	<u>Uses</u>	<u>Source</u>
1980	BERNARD HALDANE ASSOCIATES	Pacific Telephone
	BIRD RICHARD M DR MA GMNT CONSLTNT	Pacific Telephone
	BOOCK THEODORE M ATTY	Pacific Telephone
	MATTINGLY JACK L ATTY	Pacific Telephone
	MCMAHON KREG R INS	Pacific Telephone
	MOTORCYCLE INSURANCE AGENCY	Pacific Telephone
	MUFFOLETTO PETER S	Pacific Telephone
	NATIONAL COMPUTER SALES	Pacific Telephone
	OCCIDENTAL LAND INC	Pacific Telephone
	PACIFIC FINANCIAL PLANNING CORP	Pacific Telephone
	PACIFIC MUTUAL AGENCY OFFICES	Pacific Telephone
	PADDINGTON CORP THE	Pacific Telephone
	PENN MUTUAL LIFE INSURANCE CO	Pacific Telephone
	PHOTOCIRCUIT DIVISION OF KOLLMORGEN CORP	Pacific Telephone
	PORTER PHILIP MD	Pacific Telephone
	POSTIL H BUD INS	Pacific Telephone
	RAIKOW & LEWIS CPAS	Pacific Telephone
	RAPPAPORT FRANK G ACCOUNTANCY CORN	Pacific Telephone
	REAL ESTATE INVESTMENT PROPERTIES	Pacific Telephone
	REDDEN & ASSOC	Pacific Telephone
	RIEDERS MILTON H CPA	Pacific Telephone
	ROLLS-ROYCE MOTORS INC	Pacific Telephone
	ROMAINE FIELDING ENTERPRISES INC	Pacific Telephone
	SANDY S SECRETARIAL SERVICE	Pacific Telephone
	SCHUBERT JOHN	Pacific Telephone
	SCIENTIFIC AMERICAN	Pacific Telephone
	STANDARD SERVICE CORP	Pacific Telephone
	STURGIS M E MD	Pacific Telephone
	SUTRO & CO INCORPORATED	Pacific Telephone
	TANAKA DONALD H ATTY	Pacific Telephone
	TOP SERVICES	Pacific Telephone

FINDINGS

<u>Year</u>	<u>Uses</u>	<u>Source</u>
1980	TRIMBOLI JAS F	Pacific Telephone
	TROUT THOMAS L & ASSOCIATES INC	Pacific Telephone
	TUNEUP MASTERS MOTOR TUNE-UPS	Pacific Telephone
	UNDERHILL INSURANCE AGENCY	Pacific Telephone
	UNITED CALIFORNIA MORTGAGE COMPANY DIVISION OF UNITED CALIFORNIA BANK	Pacific Telephone
	VACCARELLO GERALD L ATTY	Pacific Telephone
	VAGABOND INVESTMENT PROPERTIES	Pacific Telephone
	VAGABOND REAL ESTATE EQUITIES	Pacific Telephone
	VAGABOND REALTY INVESTORS	Pacific Telephone
	VALLEY FEDERAL SAVINGS & LOAN ASSOCIATION	Pacific Telephone
	VAN DEN BERG EGON CPA	Pacific Telephone
	VIDEO NET	Pacific Telephone
	VIELE WM A MD	Pacific Telephone
	WESTLAND SOFTWARE HOUSE INC	Pacific Telephone
	WILLIAMS ROBERT R AGENT OF INSURANCE	Pacific Telephone
	WOODLAND HILL FINANCIAL CENTER LEASING OFC	Pacific Telephone
	YUNS COFFEE SHOP	Pacific Telephone
	ZURICH-AMERICAN INSURANCE COMPANIES	Pacific Telephone
	ZURICH AMERICAN LIFE INSURANCE COMPANY	Pacific Telephone
	ZURICH INSURANCE CO	Pacific Telephone
	ZURICK LIFE INSURANCE COMPANY	Pacific Telephone
	PENN MUTUAL LIFE INSURANCE CO	Pacific Telephone
	BIRD T MICHAEL & ASSOCITES INSURANCE SERVICES INC WOODLAND HILLS	Pacific Telephone
	BLENDOW CROWLEY & OLIVER WOODLAND HILLS	Pacific Telephone
	FREEMAN KENNETH R ATTY WOODLAND HILLS	Pacific Telephone
	INGLEWOOD THRIFT & LOAN WOODLAND HILLS	Pacific Telephone

FINDINGS

<u>Year</u>	<u>Uses</u>	<u>Source</u>
1980	J & B FINANCIAL SERVICE WOODLAND HILLS	Pacific Telephone
	J PS CO WOODLAND HILLS	Pacific Telephone
	MONARCH ESCROW CO INC	Pacific Telephone
	OPERATING SYSTEMS INC WOODLAND HILLS	Pacific Telephone
1976	Brokerage Offices Regional Group Claims Office	Pacific Telephone
	Blue Michael K CPA	Pacific Telephone
	Bristol Industries Inc	Pacific Telephone
	California Devco Inc	Pacific Telephone
	Collins & Aikman Commercial Flooring Div	Pacific Telephone
	FIELDING ROMAINE ENTERPRISES INC	Pacific Telephone
	Hatfield Doebel Ward Associates Inc	Pacific Telephone
	Hayes Associates Agency	Pacific Telephone
	INFORMATIC INC Corporate Officers	Pacific Telephone
	Inglewood Thrift & Loan	Pacific Telephone
	Knell Wm CPA	Pacific Telephone
	Natl Reliance Ins Management Co	Pacific Telephone
	OPERATING SYSTEMS INC	Pacific Telephone
	Penn Mutual Life Insurance Co	Pacific Telephone
	Woodland Hills Agency H Bud Postil	Pacific Telephone
	Plat Henri CPA	Pacific Telephone
	Rappaport Frank G Accountancy Corp	Pacific Telephone
	ROMAINE FIELDING ENTERPRISES INC	Pacific Telephone
	STALLION SPRINGS	Pacific Telephone
	SUTRO & CO INCORPORATED stks & bnds	Pacific Telephone
	Woodland Hills Ofc	Pacific Telephone
	Todd Larry	Pacific Telephone
	Video Dine	Pacific Telephone
	ZURICH AMERICAN INSURANCE COMPANIES	Pacific Telephone
1975	H Bud Postil	Pacific Telephone
	Agri Exports	Pacific Telephone

FINDINGS

<u>Year</u>	<u>Uses</u>	<u>Source</u>
1975	American National Insurance Co	Pacific Telephone
	Auto Map U S A	Pacific Telephone
	Woodland Hills	Pacific Telephone
	Chazan Construction Co Leasing	Pacific Telephone
	Diversified Lenders Services	Pacific Telephone
	Dresnin Sandor G MD	Pacific Telephone
	Dyna Gym Corporation	Pacific Telephone
	ESPP Affiliate Of Execudex	Pacific Telephone
	Eve Milton M	Pacific Telephone
	Halkosphere Inc	Pacific Telephone
	Hatfield Doebel Ward Associates Inc	Pacific Telephone
	Hayes Associates Agency	Pacific Telephone
	Hogg John L Agency	Pacific Telephone
	Corporate Offices	Pacific Telephone
	Inglewood Thrift & Loan	Pacific Telephone
	Interart Ltd	Pacific Telephone
	Landau Anthony J CPA	Pacific Telephone
	Liberty Life Assurance Co Of Boston	Pacific Telephone
	LIBERTY MUTUAL INSURANCE COMPANIES	Pacific Telephone
	LIBERTY NATIONAL LIFE INSURANCE CO	Pacific Telephone
	Marine Video Internatl	Pacific Telephone
	Mc Kee Kent Thos Partipilo Nelsen Vorgitch & Mc Kee attys	Pacific Telephone
	National Comfort Systems Inc	Pacific Telephone
	National General Services Corp	Pacific Telephone
	Nelsen Dwight V Partipilo Nelsen Vorgitch & Mc Kee attys	Pacific Telephone
	OMEGA SEARCH CO	Pacific Telephone
	Partipilo Anthony Jos Partipilo Nelsen Vorgitch & Mc Kee attys	Pacific Telephone
	Partipilo Nelsen Vorgitch & Mc Kee attys	Pacific Telephone
	Phoenix Mutual Life Insurance Co	Pacific Telephone
	Rancho Loscharos Development Co	Pacific Telephone
	Simons Building Supply Co	Pacific Telephone

FINDINGS

<u>Year</u>	<u>Uses</u>	<u>Source</u>
1975	Simons Jerry atty	Pacific Telephone
	Simons Lowell J Inc atty	Pacific Telephone
	Skaggs International	Pacific Telephone
	Woodland Hills	Pacific Telephone
	Sportco Inc	Pacific Telephone
	Sysgen Information Systems	Pacific Telephone
	System III World Ofc	Pacific Telephone
	T M C Escrow Co	Pacific Telephone
	Woodland Hills	Pacific Telephone
	Vorgitch Geo S Partipilo Nelsen Vorgitch & Mc Kee attys	Pacific Telephone
	Wells Dustin atty	Pacific Telephone
	Western Host Inc	Pacific Telephone
	Young Edw in D CPA	Pacific Telephone
	Young Landau & Co	Pacific Telephone
	Zeledon Melinda Jafra	Pacific Telephone

21032 VENTURA BLVD

<u>Year</u>	<u>Uses</u>	<u>Source</u>
1965	WDOOLAN8 HILLS REPOR TER	Pacific Telephone

21033 VENTURA BLVD

<u>Year</u>	<u>Uses</u>	<u>Source</u>
1980	WILDEN INTERNATIONAL	Pacific Telephone

21034 VENTURA BLVD

<u>Year</u>	<u>Uses</u>	<u>Source</u>
2015	SOFA U LOVE	Cole Information Services
2009	V V K	Cole Information Services
	SOFA U LOVE	Cole Information Services
2004	OCCUPANT UNKNOWN	Cole Information Services
	SOFA U LOVE FURNITURE	Cole Information Services
	SOFA U LOVE	Haines Company
1994	S W REALTORS	Cole Information Services
	BOULEVARD SOFAS	Cole Information Services

FINDINGS

<u>Year</u>	<u>Uses</u>	<u>Source</u>
1985	Sands Fred Realtors	Pacific Bell
	SANDS FRED REALTORS	Pacific Bell
1980	PRIMA DONNA GIRLS DRESSES	Pacific Telephone
1965	OPRIMA DONNA GIRLS DRESSE	Pacific Telephone

21036 VENTURA BLVD

<u>Year</u>	<u>Uses</u>	<u>Source</u>
2004	no info	Haines Company

21038 VENTURA BLVD

<u>Year</u>	<u>Uses</u>	<u>Source</u>
1965	ROJARVIS HAIR STYLES	Pacific Telephone

21040 VENTURA BLVD

<u>Year</u>	<u>Uses</u>	<u>Source</u>
2015	AUTOMOTIVE PITSTOP	Cole Information Services
2004	RODEO MOBILE SOUND & CMNCTN	Cole Information Services
	RODEO AUTO ACCESSORIES INC	Cole Information Services
	AUDIO VIDEO PLEASURE	Cole Information Services
	KAMIAR GHADOUSHI	Cole Information Services
	R 09 EO AUTO	Haines Company
	RODEO MOBILE SOUND	Haines Company
	RODEO MOBILE	Haines Company
	SOUND&COMMNCTN	Haines Company
	AUDIO VIDEO	Haines Company
	PLEASURE	Haines Company
1999	RODEO AUTO ACCESSORIES INCORPORATED	Cole Information Services
	RODEO MOBILE SOUND & COMMUNICATIONS INCORPORATED	Cole Information Services
1995	Rodeo Auto Accessories Inc	Pacific Bell
	Rodeo Mobile Sound & Communications Inc	Pacific Bell
	Rodeo Mobile Sound & Communications Inc	Pacific Bell
1994	RODEO MOBILE SOUND & COMMS INC	Cole Information Services
	RODEO AUTO ACCESSORIES INC	Cole Information Services

FINDINGS

<u>Year</u>	<u>Uses</u>	<u>Source</u>
1991	Carpet Show case	Pacific Bell
1985	Woodland Hills	Pacific Bell
1980	GRIBIN VON DYL REALTORS RESIDENTIAL SALES DIVISION	Pacific Telephone
1965	DYOUNGSTYLE UNIFORM	Pacific Telephone

21044 VENTURA BLVD

<u>Year</u>	<u>Uses</u>	<u>Source</u>
2015	AMERICAN REPROGRAPHICS CO	Cole Information Services
	FILM ARTISTS ASSOCIATES	Cole Information Services
	AMERSPEC HOME INSPECTION SERVICE	Cole Information Services
	INTERSTATE MARKETING ASSOCIATES	Cole Information Services
	IDCOMM	Cole Information Services
	SIGNATURE SIGNS & DESIGNS	Cole Information Services
	ARC DOCUMENT SOLUTIONS	Cole Information Services
2009	RHODES MEDICAL INSTRUMENT	Cole Information Services
	SIGNATURE SIGNS & DESIGNS	Cole Information Services
	SUNWEST INVESTIGATIONS	Cole Information Services
	DENNIS KARG & CO INC	Cole Information Services
	INTERSTATE MARKETING ASSOCIATES	Cole Information Services
	ARIYA LOGISTIC SOLUTIONS	Cole Information Services
	AMERSPEC HOME INSPECTION SERVICE	Cole Information Services
2004	ID COMM	Cole Information Services
	SIGNATURE SIGNS & DESIGNS	Cole Information Services
	INTERSTATE MARKETING	Cole Information Services
	SOLUTIONS	Haines Company
	ARIYA LOGISTIC	Haines Company
	INVESTIGATIONS	Haines Company
	SUNWEST	Haines Company
	SIGNS&DESIGNS	Haines Company
	SIGNATURE	Haines Company
	SCOTTJENETTEL	Haines Company
	ASSOCIATES	Haines Company
	SANDLIN	Haines Company

FINDINGS

<u>Year</u>	<u>Uses</u>	<u>Source</u>
2004	ASSOCIATES	Haines Company
	INTRST MARKETING	Haines Company
	IDCOMM	Haines Company
1999	INTERSTATE MARKETING ASSOCIATES	Cole Information Services
	RHODES MEDICAL INSTRUMENT COMPANY	Cole Information Services
	AMERISPEC HOME & BUILDING INSPECTION	Cole Information Services
1995	AME RIS PE C	Pacific Bell
	Couriter 368	Pacific Bell
	ie Plumbing Company	Pacific Bell
	Rhodes Medical Instrument Co	Pacific Bell
1994	RHODES MEDICAL INSTRUMENTS INC	Cole Information Services
	AMERISPEC	Cole Information Services
	INTERSTATE MARKETING ASSOC	Cole Information Services
1991	AME RIS PE C	Pacific Bell
	B J Mercantile	Pacific Bell
	Interstate Marketing Associates	Pacific Bell
	Len Unkeless Communications	Pacific Bell
	Rhodes Medical Instrument Co	Pacific Bell
1981	EMSCO ENGINEERING & MANAGEMENT SCIENCES CORPORATION WOODLAND HILLS	Pacific Telephone
1980	ROVTEC INC	Pacific Telephone
	RHODES MEDICAL INSTRUMENT CO	Pacific Telephone
	PRICE GRAPHICS	Pacific Telephone
	KOPPERMAN EARL PUB ACCT	Pacific Telephone
	GRAFICA	Pacific Telephone
	GIRARDI DESIGN	Pacific Telephone
	EMSCO ENGINEERING & MANAGEMENT SCIENCES CORPORATION	Pacific Telephone
1976	EMSCO ENGINEERING & MANAGEMENT SCIENCES CORPORATION	Pacific Telephone
1975	Elfab Corporation	Pacific Telephone
	Yaylaian Jim & Associates	Pacific Telephone
1971	EMSCO ENGINEERING & MANAGEMENT SCIENCES CORPORATION	Pacific Telephone

FINDINGS

<u>Year</u>	<u>Uses</u>	<u>Source</u>
1967	Emsco Engineering & Management Sciences Corporation	Pacific Telephone
1965	MURRAY ROBERT	Pacific Telephone
	OSTARKE VIRGINI	Pacific Telephone
	WOODLAND HILLS BABY S1TT	Pacific Telephone

21046 VENTURA BLVD

<u>Year</u>	<u>Uses</u>	<u>Source</u>
1995	! A & M Parking Service Inc	Pacific Bell
	A M Paper Hanging & Removing	Pacific Bell

21048 VENTURA BLVD

<u>Year</u>	<u>Uses</u>	<u>Source</u>
2009	MILANO KITCHEN	Cole Information Services
2004	BANKSTAFF MATRIX	Cole Information Services
	MATRIX BANKSTAFF	Cole Information Services
	MATRIXSTAFFING	Haines Company
	BANKSTAFF MATRIX	Haines Company
	BANK STAFF	Haines Company
	BANKSTAFF	Haines Company
1995	HONEY BEE PORTRAITS	Pacific Bell
1994	HONEY BEE PORTRAITS	Cole Information Services
1991	HONEY BEE PORTRAITS	Pacific Bell
1980	INTERSTATE MARKETING ASSOCIATES	Pacific Telephone
1976	Surprenant Div	Pacific Telephone
	Industrial Credit Co	Pacific Telephone
1965	GINAS DRAPERY	Pacific Telephone

21049 VENTURA BLVD

<u>Year</u>	<u>Uses</u>	<u>Source</u>
2015	POQUITO MAS RESTAURANT	Cole Information Services
2009	POQUITO MAS RESTAURANT	Cole Information Services
2004	POQUITO MAS	Cole Information Services
	POQUITOMAS	Haines Company
	no info	Haines Company

FINDINGS

<u>Year</u>	<u>Uses</u>	<u>Source</u>
2004	RESTAURANT	Haines Company

21050 VENTURA BLVD

<u>Year</u>	<u>Uses</u>	<u>Source</u>
2009	FRANCILLE CUTIE PATOOTIE PET GROOMIN	Cole Information Services
2004	FRANCILLES PET GROOMING	Cole Information Services
	FRANCILLE SPET	Haines Company
	GROOMING	Haines Company
1995	Francilles Pet Grooming	Pacific Bell
1994	FRANCILLES PET GROOMING	Cole Information Services
1991	Francilles Pet Grooming	Pacific Bell
1985	Francis A	Pacific Bell
	Francis A	Pacific Bell
1980	FRANCILLE S PET GROOMING	Pacific Telephone
1965	FELKER L SURFBOARDS	Pacific Telephone
1950	COWLEY CALE PET FOOD SHOP	Pacific Telephone
	COWLEY CALE PET FOOD SHOP	Pacific Telephone

21052 VENTURA BLVD

<u>Year</u>	<u>Uses</u>	<u>Source</u>
1965	WRIGHT GED F	Pacific Telephone

21054 VENTURA BLVD

<u>Year</u>	<u>Uses</u>	<u>Source</u>
2004	no info	Haines Company

21055 VENTURA BLVD

<u>Year</u>	<u>Uses</u>	<u>Source</u>
2015	TRADER JOES	Cole Information Services
2004	PM WOODLAND HILLS	Cole Information Services
	LONGS DRUG STORES	Cole Information Services
	no info	Haines Company
	GREEN S DELI	Haines Company
1994	DENIM&DIAMONDS	Cole Information Services
1991	Woodland Hills	Pacific Bell

FINDINGS

<u>Year</u>	<u>Uses</u>	<u>Source</u>
1985	Woodland Hills	Pacific Bell
1980	HUNGRY TIER RESTAULANTS PASADENA	Pacific Telephone

21056 VENTURA BLVD

<u>Year</u>	<u>Uses</u>	<u>Source</u>
2015	DE JA VU LIQUORS	Cole Information Services
2009	DE JA VU LIQUORS	Cole Information Services
	GREENS LIQUOR & DELI	Cole Information Services
2004	DEJA VU LIQUOR	Cole Information Services
	GREENS DELI	Cole Information Services
1994	SALS DELI	Cole Information Services
	GREENES LIQUORS	Cole Information Services
1991	Greenes Liquors	Pacific Bell
	Greenes Professional Services	Pacific Bell
1985	Greenes Liquors	Pacific Bell
1980	GREENE S LIQUORS	Pacific Telephone
1965	GREENES LIQUORS	Pacific Telephone

21081 VENTURA BLVD

<u>Year</u>	<u>Uses</u>	<u>Source</u>
2004	no info	Haines Company

21100 VENTURA BLVD

<u>Year</u>	<u>Uses</u>	<u>Source</u>
1965	0 BRIEN SOOT	Pacific Telephone

21102 VENTURA BLVD

<u>Year</u>	<u>Uses</u>	<u>Source</u>
1976	UNITED CALIFORNIA BANK ADMINISTRATIVE DEPARTMENTS Trust Division Operations Center	Pacific Telephone

21103 VENTURA BLVD

<u>Year</u>	<u>Uses</u>	<u>Source</u>
1985	Rieders Mifton H CPA Inc	Pacific Bell

FINDINGS

21108 VENTURA BLVD

<u>Year</u>	<u>Uses</u>	<u>Source</u>
2015	WELLS FARGO	Cole Information Services
2009	NEW CINGULAR WIRELESS SERVICES INC	Cole Information Services
	WELLS FARGO BANK N A	Cole Information Services
2004	AT & T	Cole Information Services
	OCCUPANT UNKNOWN	Cole Information Services
	no info	Haines Company
1999	L A CELLULAR TELEPHONE COMPANY SALES & SERVICE	Cole Information Services
1990	INDEPENDENCE BANK BRANCH OFFICES	Pacific Bell
1986	INDEPENDENCE BANK STUDIO CITY VENTURA & COLDWATER STUDO CTY	Pacific Bell
1985	Woodland Hills Branch	Pacific Bell
1981	INDEPENDENCE BANK	Pacific Telephone
1980	INDEPENDENCE BANK WOODLAND HILLS BRANCH	Pacific Telephone
1965	WJOODLAND HILLS MKT	Pacific Telephone

21112 VENTURA BLVD

<u>Year</u>	<u>Uses</u>	<u>Source</u>
2015	LAW OFFICES OF GARY S SHERMAN	Cole Information Services
	LAW OFFICE OF JULIE CLARY	Cole Information Services
	BROMBERG & YAEGER ATTYS	Cole Information Services
	MICHAEL B RAINEY & ASSOCIATES	Cole Information Services
	LAW OFFICES OF RICHARD B GLENN	Cole Information Services
	SAGHEB SOHAILA LAW OFFICE OF	Cole Information Services
	SHERMAN GARY S ATTY	Cole Information Services
	LAW OFFICES OF GARY S SHERMAN A PROF	Cole Information Services
2009	GLENN RICHARD B ATTORNEY	Cole Information Services
	SHERMAN & GLENN A PROFESSIONAL COR	Cole Information Services
2004	FRANK ARRIGO	Cole Information Services
	THE LAW OFFICE OF SOHAILA SGHB	Cole Information Services
	SHERMAN & GLENN A PROFESSIONAL	Cole Information Services
	ANVARI ERIC LAW OFFICES	Cole Information Services

FINDINGS

<u>Year</u>	<u>Uses</u>	<u>Source</u>
2004	MICHAEL B RAINEY	Cole Information Services
	BROMBERG & YAEGER	Cole Information Services
	LAW OFFICES OF ERIC ANVARI	Cole Information Services
	BARBARA B MINKOFF LAW OFFICES	Cole Information Services
	REID ATTY	Haines Company
	ZEESMANJEFFREY	Haines Company
	YAEGER KENNETH M	Haines Company
	SHERMAN&GLENN	Haines Company
	SHERMAN GARYS	Haines Company
	SHERMAN GARYS	Haines Company
	A PRO CORP	Haines Company
	ANVARIERICLAW	Haines Company
	OFFICES OF	Haines Company
	OFFICES OF	Haines Company
	ARRIGO FRANKATTY	Haines Company
	BROMBERG & YAEGER	Haines Company
	BROMBERGSTEVEN D	Haines Company
	GLENN RICHARD B	Haines Company
	GLENN RICHARD B	Haines Company
	SAGHEB SOHAILA LAW	Haines Company
OFCOF	Haines Company	
SHERMANANDGLENN	Haines Company	
1999	BROMBERG & YAEGER	Cole Information Services
	ZEESMAN JEFFREY REID ATTORNEY	Cole Information Services
	GLENN RICHARD B ATTORNEY	Cole Information Services
	YAEGER KENNETH M ATTORNEY	Cole Information Services
	SHERMAN AND GLENN A PROFESSIONAL CORPORATION	Cole Information Services
1995	Sherman And Glenn A Professional Corporation	Pacific Bell
	Sherman Gary S atty	Pacific Bell
	Glenn Richard Batty	Pacific Bell
	Glenn Richard B	Pacific Bell

FINDINGS

<u>Year</u>	<u>Uses</u>	<u>Source</u>
1994	SHERMAN & GLENN	Cole Information Services
1991	From Los Angeles Telephones Call	Pacific Bell
	Gordon Steven & Lauren	Pacific Bell
	Gordon Steven & Debra	Pacific Bell
	Gordon Stephen Ratty	Pacific Bell
	Glenn Robert Evans	Pacific Bell
	Glenn Richard Batty	Pacific Bell
1985	Hoffstrom Art Builders	Pacific Bell
	Florabelles	Pacific Bell
1980	PEPPERMINT STIX CHILDREN S BOUTIQUE	Pacific Telephone
1965	YVERNON BESS	Pacific Telephone
	GRACE ICR	Pacific Telephone
	VERNON BESS	Pacific Telephone
1950	VERNON ELIZABETH MRS R	Pacific Telephone
	VERNON ELIZABETH MRS R	Pacific Telephone

21118 VENTURA BLVD

<u>Year</u>	<u>Uses</u>	<u>Source</u>
2015	ENTERPRISE RENTACAR	Cole Information Services
2009	ENTERPRISE RENT A CAR	Cole Information Services
2004	ENTERPRISE RENT A CAR	Cole Information Services
	OCCUPANT UNKNOWN	Cole Information Services
	no info	Haines Company
1999	ENTERPRISE RENT A CAR	Cole Information Services
1950	HOLMES ALDEN RL EST	Pacific Telephone
	HOLMES ALDEN RL EST	Pacific Telephone

21128 VENTURA BLVD

<u>Year</u>	<u>Uses</u>	<u>Source</u>
1991	Karens Beauty Retreat	Pacific Bell
1980	WOODLAND STEREO CENTER	Pacific Telephone
1965	WOODLAND STEREO CENTER	Pacific Telephone

FINDINGS

21130 VENTURA BLVD

<u>Year</u>	<u>Uses</u>	<u>Source</u>
2015	HAIR CONCEPT 2000	Cole Information Services
	HAIR SANCTUARY	Cole Information Services
2009	HAIR SANCTUARY	Cole Information Services
	HAIR CONCEPTS 2000	Cole Information Services
2004	TINA S NAILS	Cole Information Services
	HAIR CONCEPT 2000	Cole Information Services
	MAI NAILS	Cole Information Services
	TINA S NAILS	Haines Company
	MAINAILS	Haines Company
	HAIR B GONE	Haines Company
	HAIR SANCTUARY	Haines Company
1999	MAI NGUYEN	Cole Information Services
1995	Dafesh Eli Salon	Pacific Bell
1994	JULIET HAIR DESIGN	Cole Information Services
	ELI DAFESH HAIR SKIN BEAUTY	Cole Information Services
	DAFESH, ELI S	Cole Information Services
1991	Dafesh Eli Salon	Pacific Bell
	Juliet Hair Design	Pacific Bell
	From Northridge Telephones Call	Pacific Bell
1985	Dafesh Eli Salon	Pacific Bell
	Eli Dafesh Hair Design	Pacific Bell
1980	ELI DAFESH HAIR DESIGN WOODLAND HILLS	Pacific Telephone
1965	STRES-BELLE BEAUTY SALON	Pacific Telephone

21132 VENTURA BLVD

<u>Year</u>	<u>Uses</u>	<u>Source</u>
2015	PAWS & CLAWS	Cole Information Services
2009	PAWS & CLAWS	Cole Information Services
2004	LISA BRAVERMAN	Cole Information Services
	PAWS & CLAWS	Cole Information Services
	PAWS & CLAWS	Haines Company

FINDINGS

<u>Year</u>	<u>Uses</u>	<u>Source</u>
2004	DISCOUNT CENTER	Haines Company
1999	PAWS & CLAWS DISCOUNT CENTER	Cole Information Services
1994	PAWS & CLAWS DISCOUNT CTR	Cole Information Services
1991	Paw s & Claw s Discount Center	Pacific Bell
1985	Paw s And Claw s Pet Shoppe	Pacific Bell
1980	WOODLAND HILLS STATIONERS	Pacific Telephone
1965	OWOODLAND HILLS STATIONER	Pacific Telephone

21136 VENTURA BLVD

<u>Year</u>	<u>Uses</u>	<u>Source</u>
2015	ANGEL CITY CAFE	Cole Information Services
2009	TASTE OF SCANDINAVIA	Cole Information Services
2004	TRATTORIA FRASCATI CORP	Cole Information Services
	FRASCATI TRATTORIA	Cole Information Services
	TRATTORIA FRASCATI	Haines Company
1994	TASTE OF SCANDINAVIA	Cole Information Services
1991	Taste Of Scandinavia Smorgasbord	Pacific Bell
1980	TASTE OF SCANDINAVIA SMORGASBORD	Pacific Telephone
1965	TASTE 3F SCANDINAVI	Pacific Telephone

21140 VENTURA BLVD

<u>Year</u>	<u>Uses</u>	<u>Source</u>
2015	CONEJO VALLEY FIRESIDEBBQAPPLIANCE	Cole Information Services
	WOODLAND HILLS FIREPLACE	Cole Information Services
	CONEJO VALLEY FIRESIDE	Cole Information Services
2004	WOODLAND HILLS FIREPLACE SHOP	Cole Information Services
	building	Haines Company
	FIREPLACE&BARBECU	Haines Company
	ESHOP	Haines Company
	WOODLND HLS	Haines Company
	FIREPLACE SHOP	Haines Company
1999	W H FIREPLACE & BARBECUE SHOP	Cole Information Services
1994	WOODLAND HILLS FIREPLACE SHOP	Cole Information Services
1991	Woodland Hills Fireplace Shop	Pacific Bell

FINDINGS

<u>Year</u>	<u>Uses</u>	<u>Source</u>
1985	Woodland Hills Fireplace Shop	Pacific Bell
1965	IVY JONES I SONS	Pacific Telephone

21141 VENTURA BLVD

<u>Year</u>	<u>Uses</u>	<u>Source</u>
2015	LIVINGSTON VOLKSWAGEN	Cole Information Services
2009	LIVINGSTON VOLKSWAGEN INC	Cole Information Services
2004	LIVINGSTON VOLKSWAGEN INC	Cole Information Services
	LIVINGSTON	Haines Company
	VOLKSWAGEN	Haines Company
1999	WOODLAND HILLS VOLKSWAGEN	Cole Information Services
1994	MARTIN MAZDA	Cole Information Services
1991	MARTIN MAZDA	Pacific Bell
1985	MARTIN MAZDA	Pacific Bell
	Martin Megan	Pacific Bell
1980	MARTIN MAZDA	Pacific Telephone
1975	WOODLAND PARK PEUGEOT	Pacific Telephone

21142 VENTURA BLVD

<u>Year</u>	<u>Uses</u>	<u>Source</u>
2015	ACCREDITED MEDICAL EQUIPMENT & SUPPL	Cole Information Services
2009	HC REMEDIES	Cole Information Services
2004	OCCUPANT UNKNOWN	Cole Information Services
	STEVEN NELSON	Cole Information Services
	RUDYS HARDWARE INC	Cole Information Services
	HARDWARE	Haines Company
	RUDY SACE	Haines Company
	ACEHARDWARE	Haines Company
	NELSON SL	Haines Company
1999	ACE HARDWARE	Cole Information Services
	RUDYS ACE HARDWARE	Cole Information Services
1995	Rudys Ace Hardw are	Pacific Bell
1994	RUDYS HARDWARE	Cole Information Services
1991	Rudys Hardw are	Pacific Bell

FINDINGS

<u>Year</u>	<u>Uses</u>	<u>Source</u>
1990	WESTERN SAWS WOODLAND HILLS	Pacific Bell
1986	WESTERN SAWS WOODLAND HILLS	Pacific Bell
1981	WESTERN SAWS WOODLAND HILLS	Pacific Telephone
1980	RUDY S HARDWARE	Pacific Telephone
1965	ORUDYS HARDWARE	Pacific Telephone
1950	RUDY S HDWE	Pacific Telephone
	RUDY S HDWE	Pacific Telephone

21144 VENTURA BLVD

<u>Year</u>	<u>Uses</u>	<u>Source</u>
2015	BASEBALL CARDS & MOVIE COLLECTIBLES	Cole Information Services
1935	GIRARD HARDWARE STORE	Los Angeles Directory Co.
1926	SLATER EMMA LH (GIRARD)	Los Angeles Directory Co.

21146 VENTURA BLVD

<u>Year</u>	<u>Uses</u>	<u>Source</u>
2015	THE LOFT COOP	Cole Information Services
	NEW LIFE HEALTH COLLECTIVE	Cole Information Services
	GEARY TILE & COPING CORPORATION	Cole Information Services
2009	APPEALING POOLS	Cole Information Services
	MARIGOLD PERSONNEL	Cole Information Services
	HC REMEDIES	Cole Information Services
	TRUST DEED FORECLOSURE CO	Cole Information Services
2004	SOUTHERN CLFRN TCHNCL SALES INC	Cole Information Services
	TRUST DEED FORECLOSURE CO	Cole Information Services
	FRANK DAWOODJEE	Cole Information Services
	APPEALING POOLS	Cole Information Services
	APPEALING POOLS	Haines Company
	FORECLSR	Haines Company
	ELECTRL	Haines Company
	CONSTRUCTION	Haines Company
	SPECLSTS	Haines Company
	GEARY TILE&COPING	Haines Company

FINDINGS

<u>Year</u>	<u>Uses</u>	<u>Source</u>
2004	CORPORATION	Haines Company
	TRUST DEED	Haines Company
1999	ISHAM DENNIS INS	Cole Information Services
	DRAIN PHILLIP INS	Cole Information Services
	ALLSTATE INSURANCE COMPANIES SALES OFFICES	Cole Information Services
1995	Allstate Insurance Companies Contd Sales Offices Contd Woodland Hills	Pacific Bell
	Trust Deed Foreclosure Co	Pacific Bell
	Geary Tile & Coping Corporation	Pacific Bell
1994	BERT SIMONTON & ASSOC	Cole Information Services
	MARIGOLD PERSONNEL	Cole Information Services
	SUCK IT UP	Cole Information Services
	MARILYN GOLD PERSONNEL	Cole Information Services
1991	Woodland Wis	Pacific Bell
	Calif Educators Financial Services	Pacific Bell
	Javid Rafi	Pacific Bell
	Pounel Corp	Pacific Bell
	T D Foreclosure Co	Pacific Bell
1990	ALLSTATE INSURANCE COMPANIES SALES OFFICES LOS ANGELES	Pacific Bell
1985	Bradley C P A Study Aids	Pacific Bell
	Calif Educators Financial Services	Pacific Bell
	Partington A M CPA	Pacific Bell
	Partington AI PO Box 18 Calb	Pacific Bell
	Partington David J	Pacific Bell
	T D Foreclosure Co	Pacific Bell
	Titan Capital Corp	Pacific Bell
1980	BRUNING CO THE WOODLAND HILLS	Pacific Telephone
	INVESTORS EQUITY CORP	Pacific Telephone
	CONSUMER ACCEPTANCE OF CALIFORNIA	Pacific Telephone
	BROWN DAVID & ASSOCIATES	Pacific Telephone
	BRADLEY C P A STUDY AIDS	Pacific Telephone

FINDINGS

<u>Year</u>	<u>Uses</u>	<u>Source</u>
1980	EDUCATIONAL PLANNING INSTITUTE OFC WOODLAND HILLS	Pacific Telephone
	PROFESSIONAL REVIEW COURSES INC WOODLAND HILLS	Pacific Telephone
1976	Consumer Acceptance Of California Bruning Co The	Pacific Telephone Pacific Telephone
1975	Rothchild Internatl	Pacific Telephone
1971	Bruning Co The Daggett Jack C Co	Pacific Telephone
1967	Bruning Co The Daggett Jack C Co	Pacific Telephone

21150 VENTURA BLVD

<u>Year</u>	<u>Uses</u>	<u>Source</u>
2015	MY BROTHERS BARBQ	Cole Information Services
2009	MY BROTHERS INC	Cole Information Services
2004	MY BROTHERS BAR B Q MYBROTHERSBARB	Cole Information Services Haines Company
1994	MY BROTHERS BAR B Q	Cole Information Services
1991	MY BROTHE RS BAR B Q Brothers Painting & Maintenance Co Brothers My Bar B Q	Pacific Bell Pacific Bell Pacific Bell
1985	Brothers My Bar B Q	Pacific Bell
1980	MY BROTHERS BAR-B-Q WOODLAND HILLS BROTHERS MY BAR B Q	Pacific Telephone Pacific Telephone
1965	GMY BROTHERS BAR - B - Q	Pacific Telephone

21151 VENTURA BLVD

<u>Year</u>	<u>Uses</u>	<u>Source</u>
2015	ANTHONY GARRUTO	Cole Information Services

21200 VENTURA BLVD

<u>Year</u>	<u>Uses</u>	<u>Source</u>
2015	PARK VENTURA BRUCE SILVEY LIONEL SLUTSKY WOODLAND PARK RETIREMENT HOTELS	Cole Information Services Cole Information Services Cole Information Services Cole Information Services

FINDINGS

<u>Year</u>	<u>Uses</u>	<u>Source</u>
2009	ICHAEL GUETZOW	Cole Information Services
	LONGWOOD MANAGEMENT CORP	Cole Information Services
2004	PHILLIP SHAW	Cole Information Services
	WOODLAND PARK RETIREMENT HOTEL	Cole Information Services
	HELENE COHEN	Cole Information Services
	RACHEL CORN	Cole Information Services
	LAWRENCE SEROT	Cole Information Services
	HELEN GOLDMAN	Cole Information Services
	CAROL PULLMAN	Cole Information Services
	MAURY HOLTZMAN	Cole Information Services
	ZENA BLACK	Cole Information Services
	HARRIS Arthur	Haines Company
	HOLTZMAN Murnay	Haines Company
	IRVINE Dorothy	Haines Company
	JUDIS Rae	Haines Company
	KAHN Joel	Haines Company
	KAHN Virginia	Haines Company
	LEITCH Hanya	Haines Company
	LEVY Niltza	Haines Company
	LLOYD Marshall B	Haines Company
	MIGLIORE Mary	Haines Company
	NAUGHTON Harold	Haines Company
	NOVIKOFFM	Haines Company
	ONTMAN Helen R	Haines Company
	PULLMAN Carol	Haines Company
ROSE Bernice	Haines Company	
SANSOM Paula	Haines Company	
SHERMAN Simon	Haines Company	
SLATER Anna	Haines Company	
SOBELG	Haines Company	
STERN Henry	Haines Company	
STEVENS Selma	Haines Company	

FINDINGS

<u>Year</u>	<u>Uses</u>	<u>Source</u>
2004	STRANGMANEG	Haines Company
	THERIEN Pauline	Haines Company
	WEINERMollie	Haines Company
	WEINERRick	Haines Company
	WOODLANDPARK	Haines Company
	RETIREMENT HTLS	Haines Company
	ZEIDNER Murray	Haines Company
	ZIONM	Haines Company
	WOODLAND PARK	Haines Company
	ALEXANDER Solomon	Haines Company
	BARACKAugus Ia	Haines Company
	BARRON Millie	Haines Company
	BELL Renola	Haines Company
	BLACKZena	Haines Company
	BRAMSON Bernard	Haines Company
	BRUNSWICKR	Haines Company
	CHISLOVA Jack	Haines Company
	COHEN Helee	Haines Company
	COHEN Lillian	Haines Company
	DEJIA Mary V	Haines Company
DIAFERIA Bely Jo	Haines Company	
FRIEDMAN Mildred	Haines Company	
GILES Colin	Haines Company	
HALPERTG	Haines Company	
1999	WOODLAND PARK RETIREMENT HOTELS	Cole Information Services
	ICHAEL GUETZOW	Cole Information Services
1995	Marshak Jos C	Pacific Bell
	Meyer Rose	Pacific Bell
	Nosow sky Julia	Pacific Bell
	Rosen Irv Ing	Pacific Bell
	Rosenbloom S	Pacific Bell
	Smith Beatrice G	Pacific Bell

FINDINGS

<u>Year</u>	<u>Uses</u>	<u>Source</u>
1995	Traub Jerome L	Pacific Bell
	Woodland Park Retirement Hotels South	Pacific Bell
	Caffray A	Pacific Bell
	Davidson R A	Pacific Bell
	Ein Max	Pacific Bell
	Feiw eles Philip	Pacific Bell
	Hartman Ward M	Pacific Bell
	Krigsman R	Pacific Bell
	Masinter Ben & Sadie	Pacific Bell
1994	WOODLAND PARK RETIREMENT HOTEL	Cole Information Services
1991	Ariew AI	Pacific Bell
	Bonaldo Dino	Pacific Bell
	Bonales Aida	Pacific Bell
	Bonamici Fred	Pacific Bell
	Friedman P	Pacific Bell
	Hartman Ward M	Pacific Bell
	Hennies Lila	Pacific Bell
	Kleinman Y	Pacific Bell
	Lew in Alfred Drive	Pacific Bell
	Lew in Amy	Pacific Bell
	Miller HF	Pacific Bell
	Miller Louis	Pacific Bell
	Stone Murray L	Pacific Bell
	Wein David	Pacific Bell
	Wein Elaine R	Pacific Bell
	Wein Frank Nor	Pacific Bell
	Wein G	Pacific Bell
	Woodland Park Retirement Hotels South	Pacific Bell
	Wynn R	Pacific Bell
	Farkas Milton	Pacific Bell
1985	WOODLAND PARK RETIREMENT HOTEL South	Pacific Bell
	Sterling Rose	Pacific Bell

FINDINGS

<u>Year</u>	<u>Uses</u>	<u>Source</u>
1985	Wolfson Ida	Pacific Bell
	Abrams Sam I	Pacific Bell
	Ariew Morrie	Pacific Bell
	Arnfeld H	Pacific Bell
	Ashepa T	Pacific Bell
	Ashford Boe	Pacific Bell
	Bail Lily	Pacific Bell
	Barbakow Bernard	Pacific Bell
	Below HE	Pacific Bell
	Bunshoft Sadie	Pacific Bell
	Christie Everett	Pacific Bell
	Farkas Milton	Pacific Bell
	Farkau Morris	Pacific Bell
	Fink Bertha	Pacific Bell
	Fink Bess	Pacific Bell
	Garber Tillie	Pacific Bell
	Garber Yossef & Anna	Pacific Bell
	Gardener Beatty	Pacific Bell
	Goldschein Dorothy	Pacific Bell
	Goodman Geo A	Pacific Bell
	Grace Everett Bl	Pacific Bell
	Grace G	Pacific Bell
	Henckel E R & Betty	Pacific Bell
	Hill Wm J	Pacific Bell
	Kammerstein Rea	Pacific Bell
	Levine Ethel	Pacific Bell
	Marscellas F	Pacific Bell
	Marschalk L	Pacific Bell
	Marschall Carl & Dawn	Pacific Bell
	Miller E A	Pacific Bell
	Miller H F	Pacific Bell
	Mills Ethel J	Pacific Bell

FINDINGS

<u>Year</u>	<u>Uses</u>	<u>Source</u>
1985	Mozer R	Pacific Bell
	Namer Sam	Pacific Bell
	Nemerow M	Pacific Bell
	Optican Albert	Pacific Bell
	Parnau Molly	Pacific Bell
	Potruch Sam	Pacific Bell
	Richfield Dorothy	Pacific Bell
	Ruw in Anna	Pacific Bell
	Saltzman Jack	Pacific Bell
	Schneider Ann	Pacific Bell
	Smith Inga C	Pacific Bell
	Soren Anne	Pacific Bell
	Sorensen A M	Pacific Bell
	Spitman Renee	Pacific Bell
1980	KAMMERSTEIN REA WOODLAND HILLS	Pacific Telephone
	SIEGEL HELEN WOODLAND HILLS	Pacific Telephone
	SULC C WOODLAND HILLS	Pacific Telephone
	ARSENAULT E	Pacific Telephone
	BAIL LILY	Pacific Telephone
	BARNETT JENNIE P	Pacific Telephone
	BATES THERON M	Pacific Telephone
	BAUREIS E	Pacific Telephone
	BECKER E	Pacific Telephone
	CARDELLA LUCY	Pacific Telephone
	COHEN JEANETTE	Pacific Telephone
	COHEN SADIE	Pacific Telephone
	CRAWFORD FRANCES	Pacific Telephone
	DAVIS MARGARET	Pacific Telephone
	DENITZ SOPHIE	Pacific Telephone
	ELLIS CHARLOTTE	Pacific Telephone
	FULTON NORA A	Pacific Telephone
	GAUGHAN M J	Pacific Telephone

FINDINGS

<u>Year</u>	<u>Uses</u>	<u>Source</u>
1980	GLICKMAN S	Pacific Telephone
	GOODFRIEND R	Pacific Telephone
	HARRIS JACOB	Pacific Telephone
	HENCKEL E R & BETTY	Pacific Telephone
	HOFFMAN CLARA W	Pacific Telephone
	INFELD HELEN	Pacific Telephone
	KAISER ANNA	Pacific Telephone
	KLEIN REGINA	Pacific Telephone
	KOBRINE DOROTHY	Pacific Telephone
	KOTTLER M	Pacific Telephone
	KRIEGER P	Pacific Telephone
	KRIEGHOFF FRED E	Pacific Telephone
	KURZMAN ARTHUR F JR	Pacific Telephone
	LEIN H	Pacific Telephone
	LEVINE L	Pacific Telephone
	LINSON JACOB	Pacific Telephone
	LORD D M	Pacific Telephone
	MASS S	Pacific Telephone
	MCKNIGHT TENA	Pacific Telephone
	MILLER E A	Pacific Telephone
	MILLER H F	Pacific Telephone
	MILLER IDA	Pacific Telephone
	NELSON GRACE L	Pacific Telephone
	OPTICAN ALBERT	Pacific Telephone
	PADGETT HILDE M	Pacific Telephone
	PEPPER HARRY	Pacific Telephone
	PIAN GOLDIE MRS	Pacific Telephone
	POWELL HERMAN	Pacific Telephone
	RESKIN BERNICE	Pacific Telephone
	RILEY DOROTHY	Pacific Telephone
	ROSENBERG MARGARET	Pacific Telephone
	SCHAEFER MACK	Pacific Telephone

FINDINGS

<u>Year</u>	<u>Uses</u>	<u>Source</u>
1980	SCHWARTZ HANNAH	Pacific Telephone
	SCHWARTZ S	Pacific Telephone
	SMITH NELL C	Pacific Telephone
	TASH BARNEY	Pacific Telephone
	VOLCHOK L	Pacific Telephone
	VOLK CLAIRE	Pacific Telephone
	WEINBERG SARAH	Pacific Telephone
	WERNER EDITH	Pacific Telephone
	WITTENBERG SALY	Pacific Telephone
	WOLFSON IDA	Pacific Telephone
	WOODLAND PARK RETIREMENT HOTEL	Pacific Telephone

21201 VENTURA BLVD

<u>Year</u>	<u>Uses</u>	<u>Source</u>
1994	MARTIN FISHMAN PHD	Cole Information Services

21208 VENTURA BLVD

<u>Year</u>	<u>Uses</u>	<u>Source</u>
1991	Herman Sam	Pacific Bell

21212 VENTURA BLVD

<u>Year</u>	<u>Uses</u>	<u>Source</u>
2015	WOODLAND WARNER FLOWERS	Cole Information Services
	WOODLAND FLOWERS	Cole Information Services
2009	WOODLAND WARNER FLOWERS	Cole Information Services
2004	WOODLAND WARNER FLOWERS	Cole Information Services
	FLOWERS	Haines Company
	WOODLANDWARNER	Haines Company
	WOODLAND FLOWERS	Haines Company
1999	MUSIC TO GO	Cole Information Services
1995	Key To Succi	Pacific Bell
1994	TUXEDO GENT	Cole Information Services
	MUSIC TO GO	Cole Information Services
	KEY TO SUCCESS	Cole Information Services

FINDINGS

<u>Year</u>	<u>Uses</u>	<u>Source</u>
1991	May Flower	Pacific Bell
1980	WINE SELLERS	Pacific Telephone

21214 VENTURA BLVD

<u>Year</u>	<u>Uses</u>	<u>Source</u>
2015	JOELS GOLD STORE	Cole Information Services
2009	JOELS GOLD STORE	Cole Information Services
	PACIFIC HOME DEVELOPMENT	Cole Information Services
2004	PACIFIC HOME DEVELOPERS LLC	Cole Information Services
	JOEL SGOLDSTORE	Haines Company
1999	JOELS GOLD STORE	Cole Information Services
1994	JOELS GOLD STORE	Cole Information Services
	VERNON R JEWELERS	Cole Information Services
1991	Joels Gold Store	Pacific Bell
1980	DRESSING ROOM THE	Pacific Telephone
	GOLD STORE THE	Pacific Telephone
1965	OKEN BOVES FLYING A SERV	Pacific Telephone

21216 VENTURA BLVD

<u>Year</u>	<u>Uses</u>	<u>Source</u>
2015	SEWING WITH LOVE	Cole Information Services
2009	HORVATS TAILORS	Cole Information Services
	DRAGO & ANNA HORVAT	Cole Information Services
2004	HORVATS TAILORS	Cole Information Services
	HORVAT STAILDRS	Haines Company
1999	HORVATS TAILORS	Cole Information Services
1991	Box Stop The	Pacific Bell
1980	WOODLAND HILLS TRAVEL & TOURS	Pacific Telephone

21218 VENTURA BLVD

<u>Year</u>	<u>Uses</u>	<u>Source</u>
2015	JAMA WILLIAMS NAIL SPA & HAIR STUD	Cole Information Services
2009	JAMA WILLIAMS NAILS SPA & HAIR STU	Cole Information Services
	WOODLAND HILLS TRAVEL INC	Cole Information Services

FINDINGS

<u>Year</u>	<u>Uses</u>	<u>Source</u>
2004	CARABELLA COSMETICS	Cole Information Services
	MAHMOOD HEIDARI	Cole Information Services
	CARABELLA	Haines Company
	COSMETICS	Haines Company
1994	WOODLAND HILLS TRAVEL INC	Cole Information Services
1991	Woodland Hills Travel & Tours	Pacific Bell
1980	ESCROW OFFICE INC THE	Pacific Telephone

21220 VENTURA BLVD

<u>Year</u>	<u>Uses</u>	<u>Source</u>
2015	SHANGRILA FOOT MASSAGE	Cole Information Services
2004	OCCUPANT UNKNOWN	Cole Information Services
	no info	Haines Company
1985	Security Software	Pacific Bell
1980	FOXMOOR PROERTIES	Pacific Telephone
	GOOD ALEX	Pacific Telephone
	MORRISON ROBERT C	Pacific Telephone

21222 VENTURA BLVD

<u>Year</u>	<u>Uses</u>	<u>Source</u>
2009	E JAMES ANDERSON INSURANCE AGENCY	Cole Information Services
2004	A COLLECTORS DREAM	Cole Information Services
	OCCUPANT UNKNOWN	Cole Information Services
	A COLLECTORS	Haines Company
	DREAM	Haines Company
	COLLECTOR S DREAM	Haines Company
1999	A COLLECTORS DREAM	Cole Information Services
1995	Collectors Dream	Pacific Bell
	A Collectors Dream	Pacific Bell
1994	A COLLECTORS DREAM	Cole Information Services
1985	Gamboa Patricia J chirprctr	Pacific Bell
1980	WINDSOR INTERIORS LTD	Pacific Telephone

FINDINGS

21224 VENTURA BLVD

<u>Year</u>	<u>Uses</u>	<u>Source</u>
2015	CITYPRO FINANCIAL	Cole Information Services
2009	GLOBAL INVESTMENTS GROUP	Cole Information Services
2004	MASTERPIECE PHOTOGRAPHY	Cole Information Services
	GOLDEN WEST VIDEO PRODUCTIONS	Cole Information Services
	PHOTOGRAPHY	Haines Company
	MASTERPIECE	Haines Company
	PHOTO	Haines Company
	LARRY POLLOCK	Haines Company
1995	Larry Pollock Photography	Pacific Bell
1994	VIDICAM PRODUCTIONS	Cole Information Services
	LARRY POLLOCK PHOTOGRAPHY	Cole Information Services
	L AS DANCE CONNECTION	Cole Information Services
1991	Rose Construction Co	Pacific Bell
	Rose Co The	Pacific Bell
	Larry Ressegue	Pacific Bell
	Larry Pollock Photography	Pacific Bell
1985	Individually Designed Diets	Pacific Bell
	Individualized Clothing Co	Pacific Bell
1980	COMFORT PLUS	Pacific Telephone
	SHEEP SHOP THE	Pacific Telephone

21226 VENTURA BLVD

<u>Year</u>	<u>Uses</u>	<u>Source</u>
2015	ROCKY POINT PRODUCTIONS	Cole Information Services
2009	CARLSON WAGONLIT TRAVEL	Cole Information Services
2004	HANS KOSTRZEWSKI GENERAL CONTR	Cole Information Services
	CARLSON WAGONUT TRAVEL	Cole Information Services
	HEDI WEISS	Cole Information Services
	no info	Haines Company
1999	CARLSON WAGONLIT TRAVEL	Cole Information Services
1994	ABITARE	Cole Information Services
1991	Abitare	Pacific Bell

FINDINGS

<u>Year</u>	<u>Uses</u>	<u>Source</u>
1991	International Home Loans	Pacific Bell
1985	From Agoura Telephones Call	Pacific Bell
	Anthony Pools	Pacific Bell
	ANTHONY POOLS	Pacific Bell
	From Beverly Hills Telephones Call	Pacific Bell
	From Thousand Oaks Telephones Call	Pacific Bell

21228 VENTURA BLVD

<u>Year</u>	<u>Uses</u>	<u>Source</u>
2015	YOGA LOFT	Cole Information Services
2009	YOGA LOFT	Cole Information Services
2004	YOGA LOFT	Cole Information Services
	LOFT YOGA	Cole Information Services
	YOGALOFT	Haines Company
1999	CARPET DEALERS WAREHOUSE	Cole Information Services
1994	ESCROW OFFICE INC	Cole Information Services

21230 VENTURA BLVD

<u>Year</u>	<u>Uses</u>	<u>Source</u>
2004	OCCUPANT UNKNOWN	Cole Information Services
	PC 4 LESS	Cole Information Services
	PC 4 LESS	Haines Company
1999	PC 4 LESS	Cole Information Services
1994	VENUS INTER CONTINENTAL ART	Cole Information Services
1985	Lees Antiques	Pacific Bell
1980	LEES ANTIQUES	Pacific Telephone

21234 VENTURA BLVD

<u>Year</u>	<u>Uses</u>	<u>Source</u>
2004	no info	Haines Company

21241 VENTURA BLVD

<u>Year</u>	<u>Uses</u>	<u>Source</u>
2015	BRENNER SARA CPA	Cole Information Services
	FALLER JOINER LLP	Cole Information Services

FINDINGS

<u>Year</u>	<u>Uses</u>	<u>Source</u>
2015	ADVISORYWORLD	Cole Information Services
	DEL TORTO JOSEPH K ATTY	Cole Information Services
	BERG KAREN MIGDAL PHD	Cole Information Services
	LIPNICKI JOE CPA	Cole Information Services
	LIPNICKI JOSEPH CPA	Cole Information Services
	RABE INSURANCE & FINANCIAL SERVICES	Cole Information Services
	WITTE MICHAEL L CPA	Cole Information Services
	COHEN JEANIE MFCC MA	Cole Information Services
	COOPERMAN PHILIP AN ACCOUNTANCY CORP	Cole Information Services
	SYNDICATED REAL ESTATE INVESTMENTS	Cole Information Services
	THOMAS VERONICA PHD	Cole Information Services
	CENTER FOR SPIRITUAL PSYCHOLOGY	Cole Information Services
	CONSTRUCTION PHOTO DOCS	Cole Information Services
	BLEDY LESLIE A CPA	Cole Information Services
	JOHN J CAPPILLA INSURANCE AGENCY INC	Cole Information Services
	GALLO DONALD PHD	Cole Information Services
	VIRTUAL PARTNERS GROUP INC	Cole Information Services
	SCHUIVE/OERDER NEIL PSYCHOLOGIST	Cole Information Services
	TRIDENT AGENCY INC	Cole Information Services
	NEW YORK MANOTO	Cole Information Services
	ALL VALLEY BOOKKEEPING SERVICE	Cole Information Services
	DILIGENCE INCORPORATED	Cole Information Services
	OCHS EDWARD GRAY CPA	Cole Information Services
	FONTAINE INSURANCE SERVICES	Cole Information Services
	ROSENTHAL NEAL LAW OFFICES OF	Cole Information Services
	RUFFINO LYNN	Cole Information Services
	MICHAEL H BRAHM LAW OFFICES	Cole Information Services
	PACIFIC HOMES DEVELOPERS	Cole Information Services
	1ST CAPITAL	Cole Information Services
	CARDIFF MAUREEN F LCSW	Cole Information Services
	BARAZ & ASSOCIATES CPAS	Cole Information Services
	HOFFMAN HERBERT H CPA	Cole Information Services

FINDINGS

<u>Year</u>	<u>Uses</u>	<u>Source</u>	
2015	FARMERS INSURANCE FEDERICO RABE	Cole Information Services	
	LISS STEVE CPA	Cole Information Services	
	WARREN SUSAN LCSW	Cole Information Services	
	WARSHOW DONN PHD	Cole Information Services	
	TRAVEL LEADERS	Cole Information Services	
	NATHANSON MARK CPA	Cole Information Services	
	ESQUIRE INC	Cole Information Services	
	A & JS INVESTMENTS	Cole Information Services	
	CAPELLA MEDICAL MANAGEMENT	Cole Information Services	
	JLS INVESTMENTS	Cole Information Services	
	KARSH RICHARD CPA	Cole Information Services	
	2009	GILMORE & CO CPA	Cole Information Services
		STEPHEN GOLDBERG	Cole Information Services
ODOM & ODOM		Cole Information Services	
KRAVET LEE JOFA		Cole Information Services	
MICHAEL DICKTER & ASSOCIATES		Cole Information Services	
ATTORNEY NEAL ROSENTHAL PC		Cole Information Services	
RABE INSURANCE & FINANCIAL SERVICE		Cole Information Services	
PRODUCTS & SOURCES INTERNATIONAL		Cole Information Services	
CAPPILLA JOHN JAY		Cole Information Services	
WITTE MICHAEL L CPA		Cole Information Services	
URICK LAW CENTER		Cole Information Services	
MADISON MORTGAGE GROUP INC		Cole Information Services	
COHEN JEANIE MFCC MA		Cole Information Services	
S V A INC		Cole Information Services	
FONTAINE INSURANCE SERVICE INC		Cole Information Services	
P S INTERNATIONAL		Cole Information Services	
SIDNEY GOLDBERG & ASSOCIATES INC		Cole Information Services	
HERBERT H HOFFMAN CPA	Cole Information Services		
THECUSTOMERISNUMBERONE.COM	Cole Information Services		
CALNET INC	Cole Information Services		
CAPELLA MEDICAL MANAGEMENT	Cole Information Services		

FINDINGS

<u>Year</u>	<u>Uses</u>	<u>Source</u>
2009	DAVID PHIFER CPA	Cole Information Services
	FALLER & JOINER LLP	Cole Information Services
	WEB MANAGEMENT CO	Cole Information Services
	RAPID TAX INC	Cole Information Services
	CENTER FOR SPRITUAL PSYCHOLOGY	Cole Information Services
	THE TRIDENT AGENCY	Cole Information Services
	LAW OFFICES OF NORMAN LEWIN	Cole Information Services
	SCHUITEV OERDER NEIL PSYCHOLOGIST	Cole Information Services
	STATE FARM INSURANCE CO	Cole Information Services
	JOSEPH K DEL TORTO CORP	Cole Information Services
	GLOBAL SPORTS MANAGEMENT GROUP INC	Cole Information Services
	MARK NATHANSON CPA	Cole Information Services
	GILBERT LEON P ATTORNEY	Cole Information Services
	THE FAIRY ROTTMOTHER	Cole Information Services
	COOPERMAN PHILIP	Cole Information Services
	PARK AVE UNLIMITED MORTGAGE SERVICES	Cole Information Services
	LAW OFFICES OF GREGORY GLUKHOVSKY	Cole Information Services
	WARSHOW DONN PHD	Cole Information Services
	PERSONNEL GROUP OF AMERICA	Cole Information Services
	ESQ INC	Cole Information Services
	A & JS INVESTMENTS	Cole Information Services
	KRAVET FABRICS	Cole Information Services
	INVISION CAPITAL INC	Cole Information Services
	SIDNEY A PAZOFF CPA	Cole Information Services
	EDWARD GRAY OCHS CPA	Cole Information Services
	DILIGENCE INC	Cole Information Services
	VICKIE G PARKER MFT	Cole Information Services
	VENTURI STAFFING PARTNERS	Cole Information Services
	BRENNER SARA CPA	Cole Information Services
	2004	INVITATIONAL PROMOTIONS INC
JEANIE COHEN		Cole Information Services

FINDINGS

<u>Year</u>	<u>Uses</u>	<u>Source</u>
2004	LORI COHEN	Cole Information Services
	WOLVEK LAW OFFICES	Cole Information Services
	MAUREEN F CARDIFF	Cole Information Services
	ODOM & ODOM	Cole Information Services
	SCHAAP ROBERT J ATTY	Cole Information Services
	ROBOTYPIST	Cole Information Services
	GLOBAL PROTECTION & INTLGNC INC	Cole Information Services
	WHEAT RON	Cole Information Services
	DAVID A PHIFER	Cole Information Services
	CALNET INC	Cole Information Services
	IB OFFICE SOLUTIONS	Cole Information Services
	FARMERS INSURANCE	Cole Information Services
	HERBERT H HOFFMAN CPA	Cole Information Services
	WAYNE C GILSEN	Cole Information Services
	TRIDENT AGENCY	Cole Information Services
	SYNDICATED REAL ESTT INVSTMNT	Cole Information Services
	THE CAPITAL GROUP	Cole Information Services
	GROSSMAN GLEN CPA	Cole Information Services
	A & JS INVESTMENTS	Cole Information Services
	JOHN J CAPPILLA	Cole Information Services
	PRODUCTS & SOURCES INTL	Cole Information Services
	MARK NATHANSON CPA	Cole Information Services
	ALL VALLEY BOOKKEEPING SERVICE	Cole Information Services
	METRO RETROFITTING	Cole Information Services
	SOCIETY CAPITAL GROUP	Cole Information Services
	WARSHOW DONN PHD	Cole Information Services
	LENDING NETWORK	Cole Information Services
	FALLER & JOINER LLP	Cole Information Services
	HAROLD B KUDLER	Cole Information Services
	TRAVEL RELATED MARKETING	Cole Information Services
	VICKIE G PARKER MFT	Cole Information Services
	JOSEPH K DEL TORTO PRFSNL CORP	Cole Information Services

FINDINGS

<u>Year</u>	<u>Uses</u>	<u>Source</u>
2004	URICK LAW CTR	Cole Information Services
	GRAHAM & ASSOCS	Cole Information Services
	PETER L MAGIDOFF ACCOUNTANT	Cole Information Services
	SIDNEY A PAZOFF CPA	Cole Information Services
	MINOO TRAVEL	Cole Information Services
	MADISON MORTGAGE GROUP	Cole Information Services
	BOOKKEEPING	Haines Company
	SERVICE	Haines Company
	ALL S WELL	Haines Company
	ALL SWELL	Haines Company
	APPRAISAL CONCEPTS	Haines Company
	CALNETINC	Haines Company
	CAPITALWEST	Haines Company
	MORTGAGE	Haines Company
	CAPPILLA JOHN JAY	Haines Company
	CASTLEPEAK	Haines Company
	ESCROW	Haines Company
	CENTERSPIRITUAL	Haines Company
	PSYCHOLOGY	Haines Company
	COASTALAPPAREL	Haines Company
	COHENJEANIEMFCC	Haines Company
	ESQUIREINC	Haines Company
	FALLER& JOINER	Haines Company
	GILMORE WARREN C	Haines Company
	GILSENWAYNE C CPA	Haines Company
	GOLDBERG STEPHEN	Haines Company
	M&ASSOC	Haines Company
	HILTONJANEMFCC	Haines Company
	HOFFMAN HERBERT H	Haines Company
	HOFFMAN HERBERT H	Haines Company
	HUMIDITY CONTROL	Haines Company
	INDUSTRIES	Haines Company

FINDINGS

<u>Year</u>	<u>Uses</u>	<u>Source</u>
2004	I BOFFICE SOLUTIONS	Haines Company
	JOINER JEFFREY CPA	Haines Company
	KEATING	Haines Company
	COMMUNICATIONS	Haines Company
	KRAVET FABRICS	Haines Company
	KRAVET FABRICS	Haines Company
	KUDLER HAROLD B	Haines Company
	LENDING NETWORK	Haines Company
	MADISON MORTGAGE	Haines Company
	GROUP	Haines Company
	MINOO TRAVEL	Haines Company
	NATHANSON MARK	Haines Company
	ODOM & ODOM	Haines Company
	PACHOMES	Haines Company
	PARKAVE	Haines Company
	TRANSGLOBALFNCL	Haines Company
	PARK AVENUE UNLTD	Haines Company
	MORTGAGESRV	Haines Company
	PARKERVICKIE G MFT	Haines Company
	PAZOFF SIDNEY A CPA	Haines Company
	PHIFERDAVIDA CPA	Haines Company
	PISARRO GRANTJUDY	Haines Company
	PSYCHLGCLSERVICES	Haines Company
	RAPID TAX	Haines Company
	ROSENTHALNEAL	Haines Company
	RUFFINOLYNN	Haines Company
	SARA BRENNER CPA	Haines Company
	SCHAAPROBTJATTY	Haines Company
	SCHUITEV OERDERN	Haines Company
	PSYCHOLOGIST	Haines Company
	SOBELMAN ALLEN F	Haines Company
	SOCIETY CAPITAL	Haines Company

FINDINGS

<u>Year</u>	<u>Uses</u>	<u>Source</u>
2004	GROUP	Haines Company
	SOCIETY CAPITAL	Haines Company
	GROUP	Haines Company
	SYNDICATED REAL EST	Haines Company
	TRAVEL RELATED	Haines Company
	MARKETING	Haines Company
	TRIDENT AGENCY THE	Haines Company
	TRIDENT INSURANCE	Haines Company
	URICK LAW CENTER	Haines Company
	VENTURI STAFFING	Haines Company
	PARTNERS	Haines Company
	WALDMAN MARK	Haines Company
	ROBERT COUNSELING	Haines Company
	WARREN SUSAN LCSW	Haines Company
	WARSHOW DONN PHD	Haines Company
	WEB MANAGEMENT	Haines Company
	WEB MANAGEMENT	Haines Company
	WHEAT RON	Haines Company
	COOPERMAN PHILIP	Haines Company
	DEL TORO JOSEPH K	Haines Company
	WITNESSES	Haines Company
	WITNESSES	Haines Company
	DORSEY DON DR	Haines Company
ESQUIRE INC	Haines Company	
BUILDING	Haines Company	
A AND J S	Haines Company	
INVESTMENTS	Haines Company	
ALLVLY	Haines Company	
1999	STEPHEN GOLDBERG	Cole Information Services
	KRAVET FABRICS	Cole Information Services
	ERLICH ANDREW PHD	Cole Information Services
	POSTAL SOFT INCORPORATED	Cole Information Services

FINDINGS

<u>Year</u>	<u>Uses</u>	<u>Source</u>
1999	GOLF & LEISURE INTERNATIONAL	Cole Information Services
	HATHAWAY CONSULTING	Cole Information Services
	ALLIANCE FINANCIAL MANAGEMENT	Cole Information Services
	GRAHAM BRUCE N	Cole Information Services
	PISARRO GRANT JUDY MFCC	Cole Information Services
	CASTLE PEAK ESCROW	Cole Information Services
	ALL VALLEY BOOKKEEPING SERVICE	Cole Information Services
	CBOL CORPORATION	Cole Information Services
	RODRIGUEZ MONICA INSURANCE AGENCY	Cole Information Services
	LONDON TEMPORARY SERVICES CORPORATION ACCOUNTANTS	Cole Information Services
	LONDON TEMPORARY SERVICES	Cole Information Services
	GROSSMAN MARK CPA	Cole Information Services
	COOPERMAN PHILIP AN ACCOUNTANCY CORPORATION	Cole Information Services
	PACIFIC OFFICE INTERIORS	Cole Information Services
	EXECUTIVE SEARCH SPECIALIST	Cole Information Services
	PARK AVENUE UNLIMITED MORTGAGE SERVICES	Cole Information Services
	HOFFMAN HERBERT H CPA	Cole Information Services
	NAVSTAR SYSTEMS INCORPORATED	Cole Information Services
	GOLDBERG STEPHEN M AND ASSOCIATES	Cole Information Services
	GRAHAM & ASSOCIATES	Cole Information Services
	MINOO TRAVEL	Cole Information Services
	PARK AVENUE TRANSGLOBAL FINANCIAL SERVICES	Cole Information Services
	ERLICH TRANSCULTURAL CONSULTANTS	Cole Information Services
	REMARKETING ASSOCIATES INCORPORATED	Cole Information Services
	GILMORE WARREN C CPA	Cole Information Services
	LONDON TEMPORARY SERVICES CORPORATION ACCOUNTANTS	Cole Information Services
	BAYTREE INVESTORS	Cole Information Services
	KEEP ON TRUCKIN	Cole Information Services
	EXECULEASE FINANCIAL GROUP	Cole Information Services

FINDINGS

<u>Year</u>	<u>Uses</u>	<u>Source</u>
1999	WALDMAN MARK ROBERT COUNSELING & EDITORIAL SERVICES	Cole Information Services
	GOLDBERG SIDNEY & ASSOCIATES INCORPORATED	Cole Information Services
1995	Chandler Robert CPA	Pacific Bell
	Erich Transcultural Consultants	Pacific Bell
	Jacobs Robt & Associates	Pacific Bell
	Park Avenue Unlimited Mortgage Services	Pacific Bell
	Perquisites	Pacific Bell
	Queen Tours Inc	Pacific Bell
	Resnick Company Inc	Pacific Bell
	Schaap Robt Jatty	Pacific Bell
	S CHROE DE R ROBE RT Trans California Escrow Co	Pacific Bell
	Spectron Systems	Pacific Bell
	Starwood Corp	Pacific Bell
	Warshow Donn Ph D	Pacific Bell
	All Valley Bookkeeping Service	Pacific Bell
	CBOL Corp	Pacific Bell
	C N E Certified Network Educators	Pacific Bell
	Fagin Earl Hatty	Pacific Bell
	Linsco Private Ledger	Pacific Bell
London Scott & Michele	Pacific Bell	
i London Temporary Services corp acct	Pacific Bell	
M Mannheimer Ralph	Pacific Bell	
1994	KUDLER, HAROLD B	Cole Information Services
	BANKERS GROUP	Cole Information Services
	ERLICH, ANDREW	Cole Information Services
	SOBELMAN, ALLEN F	Cole Information Services
	CHANDLER, ROBERT	Cole Information Services
	AZRIELI, RENEE N	Cole Information Services
	KOBEY, RAYMOND L	Cole Information Services
	WARSHOW, DONN	Cole Information Services
	CAPPILLA, JOHN J	Cole Information Services

FINDINGS

<u>Year</u>	<u>Uses</u>	<u>Source</u>
1994	FALLER, ROBERT	Cole Information Services
	GILSEN, WAYNE C	Cole Information Services
	WARREN, SUSAN	Cole Information Services
	BRENNAN, JAMES T	Cole Information Services
	NATHANSON, MARK	Cole Information Services
	HOFFMAN, HERBERT H	Cole Information Services
	ROBERT JACOBS & ASSOC	Cole Information Services
	STUART M GARNER & ASSOC	Cole Information Services
	ERLICH TRANSCULTURAL CONSLNTS	Cole Information Services
	EARL H FAGIN	Cole Information Services
	PRIVATE LEDGER FINANCIAL	Cole Information Services
	CBOL CORP	Cole Information Services
	MARK NATHANSON CPA	Cole Information Services
	ERLICH ANDREW PHD	Cole Information Services
	TAX OFFICES OF RJ HORN	Cole Information Services
	FINANCIAL ADVISORY NETWORK	Cole Information Services
	POULSON RON ASSOCTS	Cole Information Services
	AIRPORT CONCESSION CONSULTING	Cole Information Services
	MINOO TRAVEL	Cole Information Services
	PARK AVENUE UNLIMITED MORTGAGE	Cole Information Services
	DONN WARSHOW PHD	Cole Information Services
	LEGAL SERVICES	Cole Information Services
	RENEE N AZRIELI CPA	Cole Information Services
	HAMILTON H FLOYD	Cole Information Services
	PERQUISITES INC	Cole Information Services
	HACKER DRAFTING SVC	Cole Information Services
	QUEEN TOURS INC	Cole Information Services
	NAVSTAR SYSTEMS INC	Cole Information Services
	ROBERT CHANDLER	Cole Information Services
	WESTERN AMERICA SVC CORP	Cole Information Services
	HILLARY HELLMAN	Cole Information Services
	HAROLD B KUDLER	Cole Information Services

FINDINGS

<u>Year</u>	<u>Uses</u>	<u>Source</u>
1994	STEVEN A HOFFER CPA	Cole Information Services
	ALLEN F SOBELMAN	Cole Information Services
	LONDON TEMPORARY SVC	Cole Information Services
	KONAMI INC	Cole Information Services
	WAYNE C GILSEN ACCOUNTS CORP	Cole Information Services
	MARK D LENENBERG	Cole Information Services
	RALPH R BENSON	Cole Information Services
	CERTIFIED NETWORK EDUCATORS	Cole Information Services
	STEPHEN M GOLDBERG & ASSOC	Cole Information Services
	BOLOTIN ASSOCIATES INC	Cole Information Services
	TRANS CALIFORNIA ESCROW CO	Cole Information Services
	AD WORKS THE	Cole Information Services
	SUSAN WARREN	Cole Information Services
	HAMILTON, H F	Cole Information Services
1991	Horn Roy JCPA	Pacific Bell
	Horn S	Pacific Bell
	Horn Sr Pac	Pacific Bell
	Islamic Aspiration Inc	Pacific Bell
	Kobey Raymond L CPA	Pacific Bell
	Kobi Gladys & Haim	Pacific Bell
	KonamInc	Pacific Bell
	Lenenberg Mark D atty	Pacific Bell
	Lenert Ernest F & Andrea	Pacific Bell
	Lenfestey Edmund E & Wma B	Pacific Bell
	From Simi Valley Telephones Call	Pacific Bell
	London Temporary Services corp acctng	Pacific Bell
	London Victor & Rita	Pacific Bell
	London Victoria	Pacific Bell
	Lubinsky Marta & Buchanan Susan	Pacific Bell
	Nathanson Mark CPA	Pacific Bell
	PerquisitesInc	Pacific Bell
	Poulson Ron Associates	Pacific Bell

FINDINGS

<u>Year</u>	<u>Uses</u>	<u>Source</u>
1991	Poulson S R	Pacific Bell
	Private Ledger Financial Services Inc	Pacific Bell
	Private Line De Vere Anderson	Pacific Bell
	Private Luxury Motorhome Rentals	Pacific Bell
	Queen Tours Inc	Pacific Bell
	Richard & Hedrick Accountancy Corp	Pacific Bell
	Roure Inc	Pacific Bell
	Rourk Richard	Pacific Bell
	Senor Tax	Pacific Bell
	Senosiain J Tuj	Pacific Bell
	Taxron Planning	Pacific Bell
	Taxsavers	Pacific Bell
	Western America Service Corp	Pacific Bell
	Western American Investment Inc	Pacific Bell
	Barnbaum Gary M Inc acctnt	Pacific Bell
	Financial Advisory Network	Pacific Bell
	Grossman Mortgage Co	Pacific Bell
	Grossman Murry	Pacific Bell
	Macintyre Michael MA	Pacific Bell
	Mac Intyre R	Pacific Bell
	Rhodes WilburInc	Pacific Bell
	Warshow Donn Ph D	Pacific Bell
	Castle Peak Escrow	Pacific Bell
	Chandler Robert CPA	Pacific Bell
	Corcoran JJ&Co	Pacific Bell
	Fagin Earl H atty	Pacific Bell
	Fagin Glen A	Pacific Bell
	Gamer Stuart M & Associates	Pacific Bell
	Garner Sydell	Pacific Bell
	Hamilton H Floyd	Pacific Bell
	Hellman & Hacker Associates	Pacific Bell
	Hoffman Herbert H CPA	Pacific Bell

FINDINGS

<u>Year</u>	<u>Uses</u>	<u>Source</u>	
1991	From Los Angeles Telephones Call	Pacific Bell	
	Lindholm Thomas C atty	Pacific Bell	
	Ad Works The	Pacific Bell	
	Ada D	Pacific Bell	
	Ada E Msn His	Pacific Bell	
	Airport Concession Consulting	Pacific Bell	
	Airport Express	Pacific Bell	
	All Valley Bookkeeping Service	Pacific Bell	
	Azrieli Renee N CPA	Pacific Bell	
	Bankers Group	Pacific Bell	
	Bankers Investment Group	Pacific Bell	
	Bankers Investments Group	Pacific Bell	
	Benson Ralph R atty	Pacific Bell	
	Benson Randy Arleta	Pacific Bell	
	Bolotin Associates Inc	Pacific Bell	
	Brennan James T	Pacific Bell	
	Brodbeck William P atty	Pacific Bell	
	Brodbine T	Pacific Bell	
	Buchanan Susan & Lubinsky Marta	Pacific Bell	
	CN E	Pacific Bell	
	CN I Data Processing Inc	Pacific Bell	
	Canzonet Construction Co	Pacific Bell	
	Cappilla John Jay ins	Pacific Bell	
	BARDIN EDGAR R ATTORNEY AT LAW	Pacific Bell	
	J J CORCORAN & CO	Pacific Bell	
	LINDHOLM THOMAS C ATTY	Pacific Bell	
	LONDON TEMPORARY SERVICES CARP ACRTNG	Pacific Bell	
	1990	BARDIN EDGAR R ATTORNEY AT LAW WOODLAND HILLS	Pacific Bell
		HOFFMAN HERBERT H CPA WOODLAND HILLS	Pacific Bell
		LINDHOLM & LINDHOLM ATTYS WOODLAND HILLS	Pacific Bell

FINDINGS

<u>Year</u>	<u>Uses</u>	<u>Source</u>
1990	ROURE BERTRAND DUPONT INC WOODLAND HILLS	Pacific Bell
	TRANS CALIFORNIA ESCROW CO WOODLAND HILLS	Pacific Bell
	WESTERN AMERICA SERVICE CORP WOODLAND HILLS	Pacific Bell
1986	LINDHOLM & LINDHOLM ATTYS WOODLAND HILLS	Pacific Bell
	BARDIN EDGAR R ATTORNEY AT LAW WOODLAND HILLS	Pacific Bell
	BENSON RALPH R ATTY WOODLAND HILLS	Pacific Bell
	HOFFMAN HERBERT H CPA WOODLAND HILLS	Pacific Bell
	LCT CALIFORNIA CHARTER COACH CO INC WOODLAND HILLS	Pacific Bell
	ROURE-BERTRAND-DUPONT INC WOODLAND HILLS	Pacific Bell
	TRANS CALIFORNIA ESCROW CO WOODLAND HILLS	Pacific Bell
	WESTERN AMERICA SERVICE CORP WOODLAND HILLS	Pacific Bell
1985	BARDIN EDGAR R ATTORNEY AT LAW	Pacific Bell
	KONTRON ELECTRONICS INC	Pacific Bell
	LINDHOLM THOMAS C ATTY	Pacific Bell
	LONDON TEMPORARY SERVICES CORP ACCTNG	Pacific Bell
	KONTRON ELECTRONICS INC	Pacific Bell
	Custom New sletters Etc	Pacific Bell
	Hoffman Herbert H CPA	Pacific Bell
	From Los Angeles Telephones Call	Pacific Bell
	Kontron Electronics Inc	Pacific Bell
	From Los Angeles Telephones Call	Pacific Bell
	Lindholm Thomas C atty	Pacific Bell
	Modern Salon Magazine	Pacific Bell
	Philadelphia Life Ins Regional Ofc	Pacific Bell
	Roure Bertrand Dupont Inc	Pacific Bell
	Rourk Richard	Pacific Bell

FINDINGS

<u>Year</u>	<u>Uses</u>	<u>Source</u>
1985	Rourke Brian	Pacific Bell
	Simcon Corporation Managing General Insurance Agents	Pacific Bell
	Tele Data Inc	Pacific Bell
	Woodland Hills	Pacific Bell
	Or	Pacific Bell
	Austin Nichols Co	Pacific Bell
	Benson Ralph R atty	Pacific Bell
	Benson Randy Arleta	Pacific Bell
	Brennan James T	Pacific Bell
	California Anchor Group	Pacific Bell
	Calif Optical Group	Pacific Bell
	Clarke & Associates	Pacific Bell
	Clarke Bl	Pacific Bell
	Delomic Publishing Co	Pacific Bell
	Delomic Publishing Co	Pacific Bell
	Delong A	Pacific Bell
	Dobson Geo L	Pacific Bell
	Faller Robt CPA	Pacific Bell
	Foundation Services Inc	Pacific Bell
	Hale Dan Advertising Design Co	Pacific Bell
	HOLZBERG S TAN FORD L tax constnt	Pacific Bell
	Horn Kaufman & Co	Pacific Bell
	Horn Roy J CPA	Pacific Bell
	Horn S	Pacific Bell
	K & K Properties Inc	Pacific Bell
	Kaufman Richard CPA	Pacific Bell
	Key Marketing Corp	Pacific Bell
	Landau Anthony J CPA	Pacific Bell
	Landau Arnold B	Pacific Bell
	Landau D	Pacific Bell
	Lindholm Eric T atty	Pacific Bell
	UN DHOLM & UN DHOLM attys	Pacific Bell

FINDINGS

<u>Year</u>	<u>Uses</u>	<u>Source</u>
1985	Lindholm Marilyn elcirlysis	Pacific Bell
	From Canoga Park Telephones Call	Pacific Bell
	London Temporary Services corp acctng	Pacific Bell
	Nat I Electronic Information Corp	Pacific Bell
	Queen Tours Inc	Pacific Bell
	Saft America Inc	Pacific Bell
	S CHROE DE R ROBE RT Trans California Escrow Co	Pacific Bell
	Schroeder Robt H	Pacific Bell
	Singer Alan M CPA	Pacific Bell
	Western America Service Corp	Pacific Bell
1981	MASON WILLIAM & CO WOODLAND HILLS	Pacific Telephone
	ROURE-BERTRAND-DUPONT INC WOODLAND HILLS	Pacific Telephone
	RUBEN JAY CPA WOODLAND HILLS	Pacific Telephone
	SHAPIRO GOODMAN & ASSOCIATES WOODLAND HILLS	Pacific Telephone
	BARDIN EDGAR R ATTORNEY AT LAW WOODLAND HILLS	Pacific Telephone
	BENSON RALPH R ATTY WOODLAND HILLS	Pacific Telephone
	BERMACK & GONEK INS ASSOCIATES WOODLAND HILLS	Pacific Telephone
	BOLOTIN ASSOCIATES INC WOODLAND HILLS	Pacific Telephone
	CARSON EARL ACCOUNTANCY CORP WOODLAND HILLS	Pacific Telephone
	GONEK INS SERVICE INC WOODLAND HILLS	Pacific Telephone
	KAUFMAN SHELDON M ATTY WOODLAND HILLS	Pacific Telephone
	LEGGETT & GEMBERLING ACCOUNTANCY CORP WOODLAND HILLS	Pacific Telephone
	PATRICK C ROSS ASSOC WOODLAND HILLS	Pacific Telephone
	SHESTON HARRY CPA WOODLAND HILLS	Pacific Telephone

FINDINGS

<u>Year</u>	<u>Uses</u>	<u>Source</u>
1981	SILVERBERG EDW L ATTY WOODLAND HILLS	Pacific Telephone
	SILVERBERG & FARLEY ATTYS WOODLAND HILLS	Pacific Telephone
	THOMPSON RICHARD DEAN ATTY WOODLAND HILLS	Pacific Telephone
	TIME BROKERS OF CAL INC WOODLAND HILLS	Pacific Telephone
	TRADE LEVELS INC WOODLAND HILLS	Pacific Telephone
	TRANS CALIFORNIA ESCROW CO WOODLAND HILLS	Pacific Telephone
1980	ACTION INDUSTRIES INC	Pacific Telephone
	ADMARK	Pacific Telephone
	ALLAN D WESSEL	Pacific Telephone
	APPLIED MICRO TECHNOLOGY INC	Pacific Telephone
	AUDIMATION INC	Pacific Telephone
	AUSTIN NICHOLS CO	Pacific Telephone
	BARDIN EDGAR R ATTORNEY AT LAW	Pacific Telephone
	BARNBAUM GARY M ACCOUNTANCY CORP	Pacific Telephone
	BEEM TRAVEL SERVICE	Pacific Telephone
	BENSON RALPH R ATTY	Pacific Telephone
	BENYO JOE INS	Pacific Telephone
	BENYO RAY	Pacific Telephone
	BENYO RAY D INSURANCE	Pacific Telephone
	BERG ELECTRONICS DIVISION OF E I DU PONT	Pacific Telephone
	BERMACK & GONEK INS ASSOCIATES	Pacific Telephone
	BOLOTIN M L COMPANY ELCTRNC S	Pacific Telephone
	BRAEWOOD DEVELOPMENT	Pacific Telephone
	KOBEY RAYMOND L CPA	Pacific Telephone
	LANG INSURANCE AGENCY	Pacific Telephone
	LEFTON ROBERT B CPA	Pacific Telephone
	LEGGETT & GEMBERLING ACCOUNTANCY CORP	Pacific Telephone
	LEVENTHAL JEROME V CPA	Pacific Telephone

FINDINGS

<u>Year</u>	<u>Uses</u>	<u>Source</u>
1980	LINDHOLM ERIC T ATTY	Pacific Telephone
	LINDHOLM & LINDHOLM ATTYS	Pacific Telephone
	LINDHOLM THOMAS C ATTY	Pacific Telephone
	LUSTIG NORMA G JD MA MFC ATTY	Pacific Telephone
	LYDEN DONALD P ATTY	Pacific Telephone
	MAJER DONALD W AID ASSOCIATION FOR LUTHERANS	Pacific Telephone
	NIELSEN HAROLD B & CO	Pacific Telephone
	PACE PERSONNEL AGENCIES INC	Pacific Telephone
	PACIFIC MUTUAL LOS ANGELES DISTRICT OFFICES	Pacific Telephone
	PARKWOOD INSURANCE	Pacific Telephone
	PECKOUS FRANK J III MFCCU LMT	Pacific Telephone
	ROSS HUGH L ASSOCIATES	Pacific Telephone
	ROSS PATRICK C INS SERVS	Pacific Telephone
	RUBEN JAY CPA	Pacific Telephone
	RYMSZA LEONARD J ATTY	Pacific Telephone
	SAPPHIRE INTERNATL CORP	Pacific Telephone
	SCHROEDER ROBERT TRANS CALIFORNIA ESCROW CO	Pacific Telephone
	SHAPIRO-GOLDMAN & ASSOCIATES	Pacific Telephone
	SHAPIRO-GOODMAN & ASSOCIATES	Pacific Telephone
	SILVERBERG & FARLEY ATTYS	Pacific Telephone
	SIMCON CORPORATION MANAGING GENERAL INSURANCE AGENTS	Pacific Telephone
	STAPLETON REALTY	Pacific Telephone
	TAKLENDER RICHARD ATTY	Pacific Telephone
	THOMPSON RICHARD DEAN ATTY	Pacific Telephone
	TIHOLIZ JOHN C ATTY	Pacific Telephone
	TIME BROKERS OF CAL INC	Pacific Telephone
	TRANS CALIFORNIA ESCROW CO	Pacific Telephone
	WARREN HERBERT & ASSOCIATES	Pacific Telephone
	WESSEL ALLAN D	Pacific Telephone
	WESTERN AMERICA SERVICE CORP	Pacific Telephone

FINDINGS

<u>Year</u>	<u>Uses</u>	<u>Source</u>
1980	WOODLAND HILLS COUNSELING ASSOCIATES	Pacific Telephone
	AUDIMATED BOOKKEEPING CO INC WOODLAND HILLS	Pacific Telephone
	BUCHANAN SUSAN & SCHWARTZ MARTA WOODLAND HILLS	Pacific Telephone
	EMR PHOTOELECTRIC WOODLAND HILLS	Pacific Telephone
	EMR TELEMTRY WOODLAND HILLS	Pacific Telephone
	GROSSMAN SHELDON ACCOUNTANCY CORP WOODLAND HILLS	Pacific Telephone
	MASON WILLIAM & CO WOODLAND HILLS	Pacific Telephone
	BROWN ROBT A CPA	Pacific Telephone
	CARSON EARL ACCOUNTANCY CORP	Pacific Telephone
	DAVIS & DAVIS INVESTMENT PROPERTIES	Pacific Telephone
	DENTON STANLEY E ATTY	Pacific Telephone
	DESCOLIN INCORPORATED	Pacific Telephone
	DOZIER CAROLE A MFCC	Pacific Telephone
	FAGIN EARL H ATTY	Pacific Telephone
	FALLER ROBT CPA	Pacific Telephone
	FARLEY JAMES ATTY	Pacific Telephone
	GEWIRTZ STEVEN A CPA	Pacific Telephone
	GILSEN WAYNE C CPA	Pacific Telephone
	GONEK INS SERVICE INC	Pacific Telephone
	GREAT SOUTHERN LIFE INS CO LANG INSURANCE AGENCY	Pacific Telephone
	HALE DAN ADVERTISING DESIGN CO	Pacific Telephone
	HATTORI LOWELL CPA	Pacific Telephone
	HOLTZBERG STANFORD L TAX CONSLTNT	Pacific Telephone
	HORN KAUFMAN & CO	Pacific Telephone
	HORN ROY J CPA	Pacific Telephone
	I/M TECHNICAL CONSULTANTS	Pacific Telephone
	INCREDIBLE PLACES INC	Pacific Telephone
	INTERGLOBAL TECHNICAL SERVICES INC	Pacific Telephone
	INVITATIONAL PROMOTIONS INC	Pacific Telephone
	JOYCE STEPHEN M ATTY	Pacific Telephone

FINDINGS

<u>Year</u>	<u>Uses</u>	<u>Source</u>	
1980	KAUFMAN RICHARD CPA	Pacific Telephone	
	KAUFMAN SHELDON MATTY	Pacific Telephone	
	KEY MARKETING CORP	Pacific Telephone	
1976	Bankers Life Nebraska	Pacific Telephone	
	Agency Office	Pacific Telephone	
	Woodland Hills	Pacific Telephone	
	DEAN WITTER & CO INCORPORATED brkrs Contd Branch Offices Contd	Pacific Telephone	
	General Ofc	Pacific Telephone	
	Diodes Inc	Pacific Telephone	
	Diodes Inc	Pacific Telephone	
	Internatl Sales	Pacific Telephone	
	Fisher Neil A Globe Life Ins Co Special Marketing Division	Pacific Telephone	
	Globe Life Ins Co Special Marketing Division	Pacific Telephone	
	Leggett Gemberling & Carson CPAs	Pacific Telephone	
	Lew Erwin S	Pacific Telephone	
	Mc Donald Co The indstrl rl est	Pacific Telephone	
	Plaia Anthony Bankers Life Nebraska	Pacific Telephone	
	Scott Paper Co Industrial Sales	Pacific Telephone	
	Wistert Al Ins Broker	Pacific Telephone	
	WYATT COMPANY THE actuaries	Pacific Telephone	
	1975	Agency Office	Pacific Telephone
		Barnbaum Gary M CPA	Pacific Telephone
Canam Systems Inc		Pacific Telephone	
Dexter Donald D CPA		Pacific Telephone	
General Ofc		Pacific Telephone	
E D P Industries Inc		Pacific Telephone	
Papermate Division Regional Office		Pacific Telephone	
Great Southern Life Insurance Company		Pacific Telephone	
Grossman Sheldon Accountancy Corp		Pacific Telephone	
Heagy Richard H atty		Pacific Telephone	
Horn Roy J CPA		Pacific Telephone	

FINDINGS

<u>Year</u>	<u>Uses</u>	<u>Source</u>
1975	Leggett Gemberling & Carson CPAs	Pacific Telephone
	Lew Erwin S	Pacific Telephone
	Los Angeles District Offices Valley Group & Pension Sales Office	Pacific Telephone
	Plaia Anthony Bankers Life Nebraska	Pacific Telephone
	Sapphire International Corp	Pacific Telephone
	Skyline Inc	Pacific Telephone
	Wistert Al Ins Broker	Pacific Telephone
	Woodland Development Services	Pacific Telephone
	WYATT COMPANY THE actuaries	Pacific Telephone
	Woodland Hills Edw Baca	Pacific Telephone
	BANKERS LIFE NEBRASKA	Pacific Telephone

21242 VENTURA BLVD

<u>Year</u>	<u>Uses</u>	<u>Source</u>
2004	no info	Haines Company

21243 VENTURA BLVD

<u>Year</u>	<u>Uses</u>	<u>Source</u>
2015	BRAUER MARC ATTY	Cole Information Services
	P MC FINANCIAL & INSURANCE SERVICE	Cole Information Services
	SINGER ALAN M CPA	Cole Information Services
	TRIDENT INSURANCE AGENCY	Cole Information Services
	WINER WEALTH MANAGEMENT INC	Cole Information Services
	OSCAR MELCHOR PE ROMB STRUCTURAL E	Cole Information Services
	TRAVEL RELATED MARKETING	Cole Information Services
	OVERHOLT BERT MFCC FAMILY PHASES COU	Cole Information Services
	FAMILY PHASES COUNSELING	Cole Information Services
	FERGUSON VALERIE G MSW LCSW	Cole Information Services
	LAW OFFICE OF RICHARD P LOUIS	Cole Information Services
	WEISS GARY CPA	Cole Information Services
	WESTMOR MORTGAGE CORP	Cole Information Services
	SPECIALE & BURTON	Cole Information Services

FINDINGS

<u>Year</u>	<u>Uses</u>	<u>Source</u>
2015	STEPHEN J JOHNSON PH D	Cole Information Services
	SUZUKI LILY LCSW	Cole Information Services
	IDP INC	Cole Information Services
	JAKALA B J MFCC	Cole Information Services
	FERNANDO DI ZITTI ARCHITECTURE & P	Cole Information Services
	GUILD FOR PROFESSIONAL PHARMACISTS	Cole Information Services
	ZUCKERWISE RICHARD A PHD	Cole Information Services
	THOMAS GARY P INSURANCE & ASSOCIATES	Cole Information Services
	WOODLAND PLAZA	Cole Information Services
	EPSTEIN JANET & ASSOCIATES CERTIFIED	Cole Information Services
	DAWSON BRADFORD J CPA	Cole Information Services
	CBI PARTNERS	Cole Information Services
	J M CAPITAL ADVISORY INC	Cole Information Services
	REALTY GDM ADVISORS	Cole Information Services
	KIMBERLY MSRD SHAPIRA	Cole Information Services
	MENS CENTER OF L A THE	Cole Information Services
	MEYER INSURANCE & FINANCIAL SERVICES	Cole Information Services
	CARLISLE SUSAN CPA	Cole Information Services
	KERKIS FINANCIAL SERVICES INC	Cole Information Services
	KUDLER HAROLD B CPA	Cole Information Services
	SYNERTECH	Cole Information Services
	DON LUENEBRINK	Cole Information Services
	JITENDRAN JD INS	Cole Information Services
	FARMERS INSURANCE NAVARATNARAJ JIT	Cole Information Services
	MARBELLA REALESTATE	Cole Information Services
	SCHOFIELD ANN PHD	Cole Information Services
	AIRPORT CONCESSION CONSULTANTS INC	Cole Information Services
	DE HAAN CHRISTINE PHD	Cole Information Services
	BUDA FRANK M ATTORNEY AT LAW	Cole Information Services
	FRAWLEY PATRICK ATTY	Cole Information Services
	GILBERT LEON P LAW OFFICES OF	Cole Information Services

FINDINGS

<u>Year</u>	<u>Uses</u>	<u>Source</u>
2015	JAKALA ROBERT E MFT	Cole Information Services
2009	THE MEN S CENTER OF L A	Cole Information Services
	SUSAN CARLISLE	Cole Information Services
	JITENDRAN JD	Cole Information Services
	TODD ELLIS ATTORNEY AT LAW	Cole Information Services
	ALAN M SINGER CPA	Cole Information Services
	AIRPORT CONCESSION CONSULTANTS	Cole Information Services
	HAROLD B KUDLER CPA	Cole Information Services
	RICHARDSON ELECTRONICS LTD	Cole Information Services
	STEPHEN H SOLL	Cole Information Services
	HOUSE OF ADJUSTMENTS INC	Cole Information Services
	VICKTER INVESTMENT PROPERTIES	Cole Information Services
	TRAVEL RELATED MARKETING	Cole Information Services
	KAUFMAN & SEARGEANT CPA	Cole Information Services
	LAW OFFICE OF RICHARD P LOUIS	Cole Information Services
	PACIFIC WEST BUILDERS INC	Cole Information Services
	RAPID TAX	Cole Information Services
	LINEAR TECHNOLOGY	Cole Information Services
	JAKALA ROBERT E MFCC	Cole Information Services
	DON LUENEBRINK	Cole Information Services
	DGE ENTERPRISE INC	Cole Information Services
	KOKOS MIDDLE EASTERN FOODS IN	Cole Information Services
	FAMILY PHASES COUNSELING	Cole Information Services
	GUILD FOR PROFESSIONAL PHARMACISTS	Cole Information Services
	JOHNSON STEPHEN J PHD	Cole Information Services
	SHIAMAN MELVYN E CPA	Cole Information Services
	WILLIAM GOLDSTEIN	Cole Information Services
	RICHARD KARSH CPA	Cole Information Services
	KIMBERLY MSRD SHAPIRA	Cole Information Services
	ANN SCHOFIELD PHD	Cole Information Services
	CARLISLE JERRY	Cole Information Services
	THE ARCHER WEISS CO	Cole Information Services

FINDINGS

<u>Year</u>	<u>Uses</u>	<u>Source</u>
2009	BRADFORD J DAWSON CPA	Cole Information Services
	PUBLIC DOCUMENTS PLUS	Cole Information Services
	NEIL F ROCKLIN PHD	Cole Information Services
	DARRELL HOWE & ASSOCIATES	Cole Information Services
	INFINERA CORP	Cole Information Services
	GARY P THOMAS INSURANCE AGENCY	Cole Information Services
	PREMIERE PACIFIC VENTURES INC	Cole Information Services
	REALITY INSURANCE SERVICE INC	Cole Information Services
	FRANKLIN DAN MFT	Cole Information Services
	THE LEGAL RIGHTS ADVOCATE	Cole Information Services
	LAW OFFICES OF JOHN NICHOLSON	Cole Information Services
	CBI PARTNERS INC	Cole Information Services
	PMC FINANCIAL & INSURANCE SERVICES	Cole Information Services
	PLASTERING INFORMATION BUREAU	Cole Information Services
	LESLIE A BLEDY CPA	Cole Information Services
	PREFERRED MORTGAGE CO	Cole Information Services
	SYNERTECH INTERNATIONAL CORP	Cole Information Services
	ANNIE SORFAZIAN INSURANCE AGENCY	Cole Information Services
	HM SKYLINE INC	Cole Information Services
	CPA CORP	Cole Information Services
RICHARD A ZUCKERWISE PHD	Cole Information Services	
2004	MELVYN SHIAMAN CPA	Cole Information Services
	KAUFMAN & SEARGEANT CPA	Cole Information Services
	PAUL GULSURED MD	Cole Information Services
	LAW OFFICE OF RICHARD P LOUIS	Cole Information Services
	RICHARD GREENE MFT	Cole Information Services
	INFINERA	Cole Information Services
	FISK PETER PHD PSYCHOLOGIST	Cole Information Services
	DAN FRANKLIN	Cole Information Services
	ROBERT E JAKALA MFCC	Cole Information Services
	CBI PARTNERS INC	Cole Information Services
MARC WEISS	Cole Information Services	

FINDINGS

<u>Year</u>	<u>Uses</u>	<u>Source</u>
2004	FARMERS INSURANCE	Cole Information Services
	ENTERTAINMENT INDS COUNCIL	Cole Information Services
	JANE HILTON MFCC	Cole Information Services
	DR STEPHEN J JOHNSON PHD	Cole Information Services
	PINZOO	Cole Information Services
	BRADFORD J DAWSON CPA	Cole Information Services
	CARLISLE SUSAN CPA A PROF	Cole Information Services
	GOLDEN STATE TELECOM	Cole Information Services
	SYNERTECH	Cole Information Services
	WINER CAPITAL MANAGEMENT	Cole Information Services
	JTP IMAGING SUPPLY	Cole Information Services
	SCHOFIELD ANN PHD	Cole Information Services
	MARTHA SIMONEAU	Cole Information Services
	ONODA LAWRENCE PHD	Cole Information Services
	LESLIE A BLEDY CPA	Cole Information Services
	SACRED PATH PRODUCTIONS	Cole Information Services
	STUART M GARNER & ASSOCS INC	Cole Information Services
	SOLL STEPHEN H & ASSOC	Cole Information Services
	SOLOCHEK TERI PHD	Cole Information Services
	TCHNCL SRVC & INFRMTN BUREAU	Cole Information Services
	AAGAARD & BALZAN LLP	Cole Information Services
	ALAN M SINGER CPA	Cole Information Services
	JOEL B FREEMAN	Cole Information Services
	AIRPORT CONCESSION CONSULTANTS	Cole Information Services
	CTR PROPERTIES	Cole Information Services
	CHARLES W FOSTER ATTY AT LAW	Cole Information Services
	VICKTER INVESTMENT PROPERTIES	Cole Information Services
	PACIFIC WEST BUILDERS INC	Cole Information Services
	ONODALAWRENCE	Haines Company
	OVERHOLT BERT MFCC	Haines Company
	OXNARDCORP	Haines Company
	PA LIFEINSURANCE	Haines Company

FINDINGS

<u>Year</u>	<u>Uses</u>	<u>Source</u>
2004	COMPANY	Haines Company
	PAC WEST BUILDERS	Haines Company
	PANITCH HERSH&CO	Haines Company
	PANITCH HERSH&CO	Haines Company
	PLASTERING	Haines Company
	INFORMATION BUREAU	Haines Company
	RAPIDTAX	Haines Company
	RAPID TAX	Haines Company
	REGAININC	Haines Company
	RICHARD KARSH CPA	Haines Company
	ROCKUN NEIL F PHD	Haines Company
	SCHACHTER EDWARD	Haines Company
	J CLU CHFC	Haines Company
	SCHOFIELDANNPHD	Haines Company
	SECHOOLEKIRTCPA C	Haines Company
	SHIAMANMELVYNE C	Haines Company
	SIMONEAUMFT	Haines Company
	MARTHA	Haines Company
	SINGER ALAN M CPA	Haines Company
	SOLLSTEPHEN	Haines Company
	H&ASSOC	Haines Company
	SOLOCHEKTERI PHD	Haines Company
	STAR TELECOM	Haines Company
	SYNERTECH	Haines Company
	THE LEGAL RIGHTS	Haines Company
	ADVOCATE	Haines Company
	TODD ELLIS ATTORNEY	Haines Company
	ATLAW	Haines Company
	TRIDENT INSURANCE	Haines Company
	AGENCYTHE	Haines Company
	TSI COMMUNICATIONS	Haines Company
	VICKTER INVESTMENT	Haines Company

FINDINGS

<u>Year</u>	<u>Uses</u>	<u>Source</u>
2004	PROPERTIES	Haines Company
	WEISS MARC INS	Haines Company
	WINER CAPITAL	Haines Company
	MANAGEMENT	Haines Company
	WINER CAPITAL	Haines Company
	MANAGEMENT	Haines Company
	WOODLAND PLAZA	Haines Company
	BUILDING	Haines Company
	AIRPORTCONCESSION	Haines Company
	CONSULTING	Haines Company
	ALTMAN INSURANCE	Haines Company
	ASSOCIATES	Haines Company
	ARCHERWEISSCO	Haines Company
	ASHER HOWARD PSY D	Haines Company
	BLEDY ARTHURS	Haines Company
	BLEDY LESLIE A CPA	Haines Company
	CARUSLE JERRY	Haines Company
	CARLISLE SUSAN CPA	Haines Company
	CENTER PROPERTIES	Haines Company
	COLLINS CELA MFCC	Haines Company
	DAWSON BRADFORD J	Haines Company
	DONLUENEBRINK	Haines Company
	FAMILYPHASES	Haines Company
	COUNSELING	Haines Company
	FARMERS INSURANCE	Haines Company
	FISK PETER PHD	Haines Company
	FISK PETER PHD	Haines Company
	FONTAINE INSURANCE	Haines Company
	SERVICES	Haines Company
	FOSTER CHARLES	Haines Company
	W&ASSOCIATES	Haines Company
	FRANKLIN DAN MFT	Haines Company

FINDINGS

<u>Year</u>	<u>Uses</u>	<u>Source</u>
2004	FREEMANJOELB CPA	Haines Company
	GARNER STUART	Haines Company
	M&ASSOCIATES	Haines Company
	GREENE RICHARD	Haines Company
	PSYD MFT	Haines Company
	HJ PRODUCTIONS	Haines Company
	HERSHPANITCH&CO	Haines Company
	HOUSEOF	Haines Company
	AJUSTMNTS	Haines Company
	INFINERA	Haines Company
	J M CAPITAL ADVISORY	Haines Company
	JAKALABJM FCC	Haines Company
	JAKALA ROBERT E	Haines Company
	JITENDRANJD	Haines Company
	INSURANCE	Haines Company
	JOHNSON STEPHEN J	Haines Company
	JTP IMAGING SUPPLY	Haines Company
	KAUFMAN& 818 8 B	Haines Company
	SEARGEANTCPA KERKIS FINANCIAL 81 S	Haines Company
	SERVICES	Haines Company
	LAW OFCS OF DAVID	Haines Company
	FEINSTEIN	Haines Company
	LAW OFFICE OF	Haines Company
	RICHARD P LOUIS	Haines Company
	LAW OFFICES OF	Haines Company
	STEVEN WOLVEK	Haines Company
	LINEAR TECHNOLOGY	Haines Company
	LOUIS RICHARD P ATTY	Haines Company
	MEN SCENTEROFLA	Haines Company
	NIGHOLSONJOHNF	Haines Company
	OLYMPIA FUNDINO	Haines Company
1999	WEISS MARC INS	Cole Information Services

FINDINGS

<u>Year</u>	<u>Uses</u>	<u>Source</u>
1999	USB MERCHANT SERVICES	Cole Information Services
	BLACK PHILIP E ATTORNEY AT LAW	Cole Information Services
	GARNER STUART M & ASSOCIATES INCORPORATED	Cole Information Services
	ASHER HOWARD PSYD	Cole Information Services
	KOBEY RAYMOND L CPA	Cole Information Services
	CARDSERVICE INTERNATIONAL	Cole Information Services
	PANITCH HERSH & COMPANY INCORPORATED	Cole Information Services
	SECHOOILER KIRT CPA	Cole Information Services
	SINGER ALAN M CPA	Cole Information Services
	WOODLAND PLAZA LEASING OFFICE	Cole Information Services
	ROCKLIN NEIL F PHD	Cole Information Services
	CBI PARTNERS INCORPORATED	Cole Information Services
	IN HOME SPEECH THERAPY GROUP	Cole Information Services
	EGYPT QUEEN TOURS & TRAVEL	Cole Information Services
	TRIDENT INSURANCE AGENCY THE	Cole Information Services
	LAW OFFICE OF RICHARD P LOUIS	Cole Information Services
	FAMILY PHASES COUNSELING	Cole Information Services
	HILTON JANE MFCC	Cole Information Services
	PRESIDIUM INCORPORATED	Cole Information Services
	LINEAR TECHNOLOGY	Cole Information Services
	AIRPORT CONCESSION CONSULTING	Cole Information Services
	SCHOFIELD ANN PHD	Cole Information Services
	JAKALA B J MFCC	Cole Information Services
	REGAIN	Cole Information Services
	DEVON TAX GROUP	Cole Information Services
	PLASTERING INFORMATION BUREAU	Cole Information Services
	FOSTER CHARLES W & ASSOCIATES	Cole Information Services
	AZRIELI RENEE N CPA	Cole Information Services
	HOUSE OF ADJUSTMENTS INCORPORATED	Cole Information Services
	LIVINGSTON RALPH S CPA	Cole Information Services
	MENS CENTER OF L A THE	Cole Information Services

FINDINGS

<u>Year</u>	<u>Uses</u>	<u>Source</u>
1999	RYLES BRYAN SCOTT MA PHD	Cole Information Services
	WEISS SIDNEY INCORPORATED CPA	Cole Information Services
	URBAN INCOME PROPERTIES INCORPORATED	Cole Information Services
	ASHER HOWARD MS MFCC	Cole Information Services
	CARLISLE SUSAN CPA	Cole Information Services
	COR VEL	Cole Information Services
	COLLINS CELA MFCC	Cole Information Services
	CBI PROPERTIES INCORPORATED	Cole Information Services
	THOR TEMPORARY SERVICES	Cole Information Services
	ARCHER WEISS COMPANY THE	Cole Information Services
	WOLVEK & URICK A PROFESSIONAL LAW CORPORATION	Cole Information Services
1995	AFT Insurance Service	Pacific Bell
	Alter & Alter Certified Public Accountants	Pacific Bell
	Azrieli Renee N CPA	Pacific Bell
	Benjamin Ryan Financial Service	Pacific Bell
	Bledy Arthur S acct	Pacific Bell
	Carlisle Jerry	Pacific Bell
	Carlisle Susan CPA	Pacific Bell
	K Nravet Fabrics	Pacific Bell
	Mercury Insurance Co Agent	Pacific Bell
	Miller Gilbert Agency Inc	Pacific Bell
	Regain	Pacific Bell
	Richardson Electronics Ltd	Pacific Bell
	Rocklin Neil F Ph D	Pacific Bell
	Ryles Bryan Scott MA MFCC	Pacific Bell
	Saleigh F & G Insurance Inc	Pacific Bell
	Plastering Information Bureau	Pacific Bell
	Russo Dianne CPA	Pacific Bell
	Selfa Jim MFCC	Pacific Bell
	Strob Brew ery Co Sales Office	Pacific Bell
	Temporaries Inc	Pacific Bell

FINDINGS

<u>Year</u>	<u>Uses</u>	<u>Source</u>
1995	Vickter Investment Properties	Pacific Bell
	C G S Construction Co Inc	Pacific Bell
	Copelco Health Care Finance	Pacific Bell
	Duffett Rex Eatty	Pacific Bell
	Gemini Direct Inc	Pacific Bell
	Hilsenrath Paul D CPA	Pacific Bell
	Kaufman & Seargeant CPA	Pacific Bell
	Mandel Imports Inc	Pacific Bell
	Miller Bros Circus	Pacific Bell
	Overhead Productions	Pacific Bell
	i Overholt Bert MFCC Family Phases Counseling	Pacific Bell
1994	NEW IMAGE WEIGHT CONTROL	Cole Information Services
	RICK OHARA & ASSOC	Cole Information Services
	GRAPHIC ENCOUNTER	Cole Information Services
	STARWOOD CORP	Cole Information Services
	LAWBAR PETROLEUM	Cole Information Services
	RALPH S LIVINGSTON CPA	Cole Information Services
	RICHARDSON ELCTRNC S	Cole Information Services
	MORTGAGE EXPRESS	Cole Information Services
	KRAVET FABRICS	Cole Information Services
	REX E DUFFETT	Cole Information Services
	NEIL F ROCKLIN PHD	Cole Information Services
	VICKTER INVESTMENT PROPERTIES	Cole Information Services
	HOUSE OF ADJUSTMENTS INC	Cole Information Services
	FONTAINE INS SV INC	Cole Information Services
	RYLES BRIAN MA MFCC	Cole Information Services
	STROH BREWERY CO	Cole Information Services
	BRYAN RYLES	Cole Information Services
	LESLIE A BLEDY CPA	Cole Information Services
	I L C DATA DEVICE	Cole Information Services
	CREATIVE DATA SYSTEMS	Cole Information Services
STOP AIDS NOW	Cole Information Services	

FINDINGS

<u>Year</u>	<u>Uses</u>	<u>Source</u>
1994	VICTORIA PARK FINANCIAL SVC	Cole Information Services
	MILLER BROS CIRCUS	Cole Information Services
	MARVIN KUPINSKY	Cole Information Services
	ALTER & ALTER	Cole Information Services
	COPELCO LEASING CORP	Cole Information Services
	GEMINI DIRECT INC	Cole Information Services
	L A MORTGAGE	Cole Information Services
	TEMPORARIES INC	Cole Information Services
	CYBERDREAMS INC	Cole Information Services
	FRED ROTHENBERG & ASSOC INC	Cole Information Services
	EISENSTADT FNCL SVS	Cole Information Services
	NEW IMAGE NUTRITIONAL GUIDANCE	Cole Information Services
	PLASTERING INFORMATION BUREAU	Cole Information Services
	JERRY CARLISLE	Cole Information Services
	HERSH PANITCH & CO	Cole Information Services
	JOEL MYDEN SALES	Cole Information Services
	BENJAMIN RYAN FNCL	Cole Information Services
	BRADFORD J DAWSON	Cole Information Services
	KAUFMAN & SEARGEANT	Cole Information Services
	C G S CONSTRUCTION	Cole Information Services
	CROWN GROUP OF COS LTD	Cole Information Services
	G & L FINANCIAL SVC CORP	Cole Information Services
	WOODLAND PLAZA LEASING OFFICE	Cole Information Services
	BRYCE H NEFF	Cole Information Services
	LOGAN E WILLIAMS	Cole Information Services
	HOFFER, STEVEN A	Cole Information Services
	CARLISLE, JERRY	Cole Information Services
	LIVINGSTON, RALPH S	Cole Information Services
1991	Benjamin Ryan Financial Inc	Pacific Bell
	Benjamins	Pacific Bell
	Benjamins Sepulveda	Pacific Bell
	Benjamin S	Pacific Bell

FINDINGS

<u>Year</u>	<u>Uses</u>	<u>Source</u>
1991	Benjamin S & H	Pacific Bell
	Benjamin S J North Hollywood	Pacific Bell
	Benjamin S T	Pacific Bell
	Benjamin Sandi	Pacific Bell
	Benjamin Sandy	Pacific Bell
	From Simi Valley Tephones Call	Pacific Bell
	Benjamin Sargon	Pacific Bell
	Brown & Bitterman Inc	Pacific Bell
	Brown Bob	Pacific Bell
	CDS Computer Corp	Pacific Bell
	C G S Construction Co Inc	Pacific Bell
	Campbell Gwen EMS MFCC	Pacific Bell
	Campbell H	Pacific Bell
	Carlisle Jerry	Pacific Bell
	Carlisle Susan CPA	Pacific Bell
	Circulators Promotional Services Inc	Pacific Bell
	Diversified Financial Associates	Pacific Bell
	Diversified Financial Corp	Pacific Bell
	Duffett Rex Eatty	Pacific Bell
	F & G Saleigh Insurance Inc	Pacific Bell
	G & L Financial Services Corp	Pacific Bell
	Gemini Direct Inc	Pacific Bell
	Goldberg Sidney & Associates Inc	Pacific Bell
	Grass Valley Group Inc The	Pacific Bell
	Grassa Leonard	Pacific Bell
	Hersh Panitch & Co nc	Pacific Bell
	Hoffer Steven A CPA	Pacific Bell
	Hoffer T	Pacific Bell
	ILC Data Device Corp	Pacific Bell
	J Josephson Inc	Pacific Bell
	J R Erickson Consulting Engineers	Pacific Bell
	Kravet Fabrics	Pacific Bell

FINDINGS

<u>Year</u>	<u>Uses</u>	<u>Source</u>
1991	Kravet R	Pacific Bell
	Kravets F	Pacific Bell
	Kravets igor & Laura	Pacific Bell
	Kupinsky Marvin atty	Pacific Bell
	Kupper Daniel & Helga	Pacific Bell
	Law bar PetroleumInc	Pacific Bell
	Machine Remarketing Corp	Pacific Bell
	Meherin DR Co Ins & Bonds	Pacific Bell
	Mercury Insurance Co Agent	Pacific Bell
	Myden Joel Sales	Pacific Bell
	Neff Bryce H any	Pacific Bell
	New Image Nutritional Guidance	Pacific Bell
	New Image Nutritional Guidance & Weight Control	Pacific Bell
	OTI	Pacific Bell
	OHara Rick & Associates Inc	Pacific Bell
	OHara Robert	Pacific Bell
	Panitch Hersh & Co Inc	Pacific Bell
	Physical Therapy Provider Network	Pacific Bell
	Physical Therapy Registry Network Inc	Pacific Bell
	Planes Engineering Associates	Pacific Bell
	Plank J&T	Pacific Bell
	Plank L	Pacific Bell
	Rainford LA	Pacific Bell
	Rainforest	Pacific Bell
	Resnick Company Inc	Pacific Bell
	Resnick D	Pacific Bell
	Rick OHara & Associates Inc	Pacific Bell
	Rothenberg Fred & Associates Inc	Pacific Bell
	Saleigh F & G Insurance Inc	Pacific Bell
	Salem A	Pacific Bell
	Starwood Corp	Pacific Bell
	Star r	Pacific Bell

FINDINGS

<u>Year</u>	<u>Uses</u>	<u>Source</u>
1991	Stroh Brewery Co	Pacific Bell
	TRIDENT INS AGENCY THE	Pacific Bell
	Urban Income Properties Inc	Pacific Bell
	Vickter Investment Properties	Pacific Bell
	Vickter M	Pacific Bell
	Williams Logan E atty	Pacific Bell
	Woodland Plaza Leasing Office	Pacific Bell
	Fontaine Insurance Services Inc	Pacific Bell
	Fontaine L	Pacific Bell
	House Of Adjustments Inc	Pacific Bell
	Intaq	Pacific Bell
	JJosephson Inc	Pacific Bell
	New York Construction	Pacific Bell
	Pacific Internat I Consulting	Pacific Bell
1990	GILBERT MILLER AGENCY INC WOODLAND HILLS	Pacific Bell
	GRASS VALLEY GROUP INC THE WOODLAND HILLS	Pacific Bell
	LAPP INSULATOR CO WOODLAND HILLS	Pacific Bell
	MILLER GILBERT AGENCY INC WOODLAND HILLS	Pacific Bell
1986	BETHEA ELECTRICAL PRODUCTS INC WOODLAND HILLS	Pacific Bell
	CORDIER HALL ART APPRAISER WOODLAND HILLS	Pacific Bell
	DENE HALL ART APPRAISER WOODLAND HILLS	Pacific Bell
	GILBERT MILLER AGENCY INC WOODLAND HILLS	Pacific Bell
	GRASS VALLEY GROUP INC THE WOODLAND HILLS	Pacific Bell
	HALL & ASSOC ART APPRAISERS WOODLAND HILLS	Pacific Bell
	LAPP INSULATOR CO WOODLAND HILLS	Pacific Bell
	MILLER GILBERT AGENCY INC WOODLAND HILLS	Pacific Bell

FINDINGS

<u>Year</u>	<u>Uses</u>	<u>Source</u>
1986	PATRICK C ROSS ASSOC WOODLAND HILLS	Pacific Bell
1985	OAK TREE INSURANCE AGENCY INC	Pacific Bell
	Action Games	Pacific Bell
	Ad Works The	Pacific Bell
	Woodland Hills	Pacific Bell
	American Aerovac Inc	Pacific Bell
	American Aesthetics Internatl Inc	Pacific Bell
	AME RICAN BUS IN E S S OPPORTUN ITIE S IN C bus brkrs	Pacific Bell
	American Business Services	Pacific Bell
	Autoroll Dennison	Pacific Bell
	Baxter William	Pacific Bell
	Acceptance Corp	Pacific Bell
	For Rating Information Call	Pacific Bell
	Brow n & Bitterman inc	Pacific Bell
	Budlong Dudley W	Pacific Bell
	Budlong Duke	Pacific Bell
	CDS Computer Corp	Pacific Bell
	Celerity Computing	Pacific Bell
	Celesco Transducer Products Inc	Pacific Bell
	Creative Data Systems	Pacific Bell
	Da Com	Pacific Bell
	F & G Saleigh Insurance Inc	Pacific Bell
	Gerver Sherw in J CPA	Pacific Bell
	GRAS S VALLE Y GROUP IN C THE	Pacific Bell
	Greene Wm I	Pacific Bell
	Hersh Panitch & Co Inc	Pacific Bell
	ILC Data Device Corp	Pacific Bell
	KIA Construction Co Inc	Pacific Bell
	Lapp Insulator	Pacific Bell
	Medigovich Milan atty	Pacific Bell
	Meherin D R Co Ins & Bonds	Pacific Bell

FINDINGS

<u>Year</u>	<u>Uses</u>	<u>Source</u>
1985	Miller Gilbert Agency Inc	Pacific Bell
	Neff Bryce H atty	Pacific Bell
	Nesh William atty	Pacific Bell
	Oak Tree Ins Agcy Inc	Pacific Bell
	From Pasadena Telephones Call	Pacific Bell
	OAK TRE E TRAVE L	Pacific Bell
	Patrick C Ross Assoc	Pacific Bell
	From Los Angeles Telephones Call	Pacific Bell
	Perquisites Inc	Pacific Bell
	Ross Patrick C ins serms	Pacific Bell
	Westfield Companies	Pacific Bell
	Westfield Connie	Pacific Bell
	Williams Logan E atty	Pacific Bell
	Construction Associates	Pacific Bell
	KIA Construction Co Inc	Pacific Bell
	Ross Hugh L Associates	Pacific Bell
1981	DENNISON AUTOROLL WOODLAND	Pacific Telephone
	EXACT CONTAINER SERVICE WOODLAND HILL	Pacific Telephone
	APL PLUS WOODLAND HILLS	Pacific Telephone
	AUTOROLL WEST WOODLAND HILLS	Pacific Telephone
	FINANCIAL GUILD OF AMERICA WOODLAND HILLS	Pacific Telephone
	GRASS VALLEY GROUP INC THE WOODLAND HILLS	Pacific Telephone
	HARRIS CORPORATION	Pacific Telephone
	L C T CALIFORNIA CHARTER COACH CO INC WOODLAND HILLS	Pacific Telephone
	LCT CALIFORNIA CHARTER COACH CO INC WOODLAND HILLS	Pacific Telephone
	LEW ERWIN S CPA WOODLAND HILLS	Pacific Telephone
	LEW S J JERRY EXACT CONTAINER SERVICE WOODLAND HILLS	Pacific Telephone
1980	AFT INSURANCE SERVICE	Pacific Telephone
	ALLSTATE IN SURANCE COMPANIES	Pacific Telephone

FINDINGS

<u>Year</u>	<u>Uses</u>	<u>Source</u>
1980	AMADOR INSURANCE & FINANCIAL SERVICES	Pacific Telephone
	AUTOROLL WEST	Pacific Telephone
	BIEDEBACH GENE INS AGT & BRKR	Pacific Telephone
	BLANK MEL M CPA	Pacific Telephone
	BORG WARNER CORP	Pacific Telephone
	BRAUN DAGMAR M & ASSOCIATES INC LNDSOPE DESGNER	Pacific Telephone
	BROWN DAGMAR M BRAUN DAGMAR M & ASSOCIATES INC LNDSOPE DESGER	Pacific Telephone
	BROWN & WILLIAMSON TOBACCO CORP	Pacific Telephone
	BUCKEROO INTERNATIONAL INC	Pacific Telephone
	BUGLE BOY	Pacific Telephone
	CALIFORNIA COMPUTOR RESOURCES	Pacific Telephone
	CALIFORNIA EDUCATORS FINANCIAL SERVICES	Pacific Telephone
	CAPPILLA JOHN JAY INS	Pacific Telephone
	COMPUTER SERVICE & MANAGEMENT CONSULANT INC	Pacific Telephone
	COMPUTER SERVICE & MANAGEMENT CONSULTANT INC	Pacific Telephone
	DELTA PARTNERS	Pacific Telephone
	DELTA PROPERTIES	Pacific Telephone
	DENNIS DOUGLAS REALTY	Pacific Telephone
	DENNISON AUTOROLL DENNISON	Pacific Telephone
	DRAGON INTERNATIONAL INC	Pacific Telephone
	DRANOW HOWARD INS	Pacific Telephone
	EXACT CONTAINER SERVICE	Pacific Telephone
	EXACT CONTAINER SERVICE INC	Pacific Telephone
	B & R CONSTRUCTION INC WOODLAND HILLS	Pacific Telephone
	GRASS VALLEY GROUP INC THE WOODLAND HILLS	Pacific Telephone
	SHARON & MAHL INVESTMENT WOODLAND HILLS	Pacific Telephone
	3L DEVELOPMENT CORP WOODLAND HILLS	Pacific Telephone

FINDINGS

<u>Year</u>	<u>Uses</u>	<u>Source</u>
1980	WESTFIELD COMPANIES	Pacific Telephone
	F & G SALEIGH INSURANCE INC	Pacific Telephone
	FEMRITE DUANE L CPA	Pacific Telephone
	FEMRITE-YAGER-BLANK & KNIEP CP AS	Pacific Telephone
	FINANCIAL GUILD OF AMERICA	Pacific Telephone
	GRAVCO SALES INC	Pacific Telephone
	GUERDON INDUSTRIES INC	Pacific Telephone
	HARRIS SEMICONDUCTOR	Pacific Telephone
	HENRY TROYCE CHRISTAL	Pacific Telephone
	HERSH PANITCH & CO INC	Pacific Telephone
	HEXA HOMES	Pacific Telephone
	HOSPITAL COST CONSULTANTS INC	Pacific Telephone
	HOWARD AGENCY THE INS	Pacific Telephone
	JIM QUINT INS	Pacific Telephone
	KELSON JACK CPA	Pacific Telephone
	LEW ERWIN S TAX CONSLTNT	Pacific Telephone
	M M C	Pacific Telephone
	MARKLAND PROPERTIES	Pacific Telephone
	MAYNARD DENNIS A CHR SCL PR	Pacific Telephone
	MEDICAL MANAGEMENT PLANNING INC	Pacific Telephone
	MEDIGOVICH MILAN ATTY	Pacific Telephone
	MEHERIN D R CO INS & BONDS	Pacific Telephone
	MENLEY & JAMES LABORATORIES	Pacific Telephone
	MORROW SALES CO	Pacific Telephone
	NICHOLAS JAMES H	Pacific Telephone
	PANITCH HERSH & CO INC	Pacific Telephone
	PEARL DUCK INC	Pacific Telephone
	POLON FRED S ATTY	Pacific Telephone
	QUINT JIM INS	Pacific Telephone
	RICHARDSON ELECTRONICS LTD	Pacific Telephone
	SALEIGH F & G INSURANCE INC	Pacific Telephone
	SCIENTIFIC TIME SHARING CORP	Pacific Telephone

FINDINGS

<u>Year</u>	<u>Uses</u>	<u>Source</u>
1980	SCOTT O M CO	Pacific Telephone
	SILVERBERG EDWARD L & FARLEY JAMES L ATTYS	Pacific Telephone
	SIMONTON FINANCIAL PLANNING	Pacific Telephone
	SPEC INTERNATIONAL EXPORTS INC	Pacific Telephone
	STATE FARM INSURANCE COMPANIES WOODLAND HILLS	Pacific Telephone
	STATE FARM INSURANCE COMPANIES WOODLAND HILLS	Pacific Telephone
	STONERIDGE REALTY & INVESTMENT	Pacific Telephone
	SUNTRADERS	Pacific Telephone
	TAYLOR JAY MATTY	Pacific Telephone
	TAYLOR & POLAN ATTORNEYS AT LAW	Pacific Telephone
	TELCOM	Pacific Telephone
	WAL) WILLARD	Pacific Telephone
	WENZEL ERLINGER ASSOCIATES	Pacific Telephone
	WILLIAMS LOGAN E ATTY	Pacific Telephone
	WILSON EARL I & ASSOCIATES	Pacific Telephone
	WOODLAND HILLS INS AGENCY	Pacific Telephone
	WOODLAND PLAZA LEASING OFFICE	Pacific Telephone
	WYMER JAS H CPA	Pacific Telephone
	YAGER EARL CPA	Pacific Telephone
1976	Autoroll Western States	Pacific Telephone
	Eruck D J Syntex Laboratories Inc	Pacific Telephone
	Madvin Insurance Agency	Pacific Telephone
	Marketron	Pacific Telephone
	PACIFIC MUTUAL life ins Agency Offices	Pacific Telephone
	Madvin Agency	Pacific Telephone
	PROTECTAL CORPORATION	Pacific Telephone
	Smok Enders	Pacific Telephone
	Syntex Laboratories Inc	Pacific Telephone
	Time Brokers Of Cal Inc	Pacific Telephone
	WESTERN STATES AUTOROLL	Pacific Telephone
1975	United General Industries Inc	Pacific Telephone

FINDINGS

<u>Year</u>	<u>Uses</u>	<u>Source</u>
1975	Allsec Inc	Pacific Telephone
	AMERICAN GROUP ADMINISTRATORS	Pacific Telephone
	Autoroll Western States	Pacific Telephone
	BORG WARNER ACCEPTANCE CORP	Pacific Telephone
	Borg Warner Credit Corp	Pacific Telephone
	Centaur Investment Corporation	Pacific Telephone
	Exactra Western States Autoroll	Pacific Telephone
	Guerdon Industries Inc	Pacific Telephone
	Luff Fred & Associates	Pacific Telephone
	Markland Properties	Pacific Telephone
	Madvin Agency	Pacific Telephone
	Secpac Inc	Pacific Telephone
	Sports Publishing Inc	Pacific Telephone

21244 VENTURA BLVD

<u>Year</u>	<u>Uses</u>	<u>Source</u>
2009	WORLDWIDE FINANCIAL INC	Cole Information Services

21260 VENTURA BLVD

<u>Year</u>	<u>Uses</u>	<u>Source</u>
1962	Bonds Mkt	Pacific Telephone

21291 VENTURA BLVD

<u>Year</u>	<u>Uses</u>	<u>Source</u>
2015	MARK NATHANSON	Cole Information Services

21301 VENTURA BLVD

<u>Year</u>	<u>Uses</u>	<u>Source</u>
1991	Audio April WESTLOS ANGELES 8200	Pacific Bell
	Porsche Woodland Hills	Pacific Bell
	Audi Woodland Hills	Pacific Bell
	Ogner Daihatsu	Pacific Bell
	Audi Woodland Hills	Pacific Bell
1985	Ogmer Porsche Inc	Pacific Bell
1975	Groth Wolfgang H	Pacific Telephone

FINDINGS

<u>Year</u>	<u>Uses</u>	<u>Source</u>
1975	OGNER PORSCHE AUDI	Pacific Telephone
1967	Competition Motors	Pacific Telephone

VENTURA WAY

21008 VENTURA WAY

<u>Year</u>	<u>Uses</u>	<u>Source</u>
1970	CAL-AQUATICS	Pacific Telephone
	CAL-AQUATICS	Pacific Telephone
1962	MANFREDI JOHN GINA S FROZEN FOOD SPECIALTIES	Pacific Telephone
	GINA S FROZEN FOOD SPECIALTIES	Pacific Telephone

21010 VENTURA WAY

<u>Year</u>	<u>Uses</u>	<u>Source</u>
1970	PLANK THE TAVRN	Pacific Telephone
	PLANK THE TAVRN	Pacific Telephone
1962	WALKER S SWIMMING POOL EQUIP CO	Pacific Telephone
1956	WALKER S SWIMMING POOL EQUIP CO	Pacific Telephone

21012 VENTURA WAY

<u>Year</u>	<u>Uses</u>	<u>Source</u>
1970	NICK S BARBER SHOP	Pacific Telephone
	NICK S BARBER SHOP	Pacific Telephone
1962	NICKS BARBER SHOP	Pacific Telephone

21014 VENTURA WAY

<u>Year</u>	<u>Uses</u>	<u>Source</u>
1970	WEE SHOP ANTIQUES THE	Pacific Telephone
	WEE SHOP ANTIQUES THE	Pacific Telephone
1962	A & E TV SERV	Pacific Telephone

21016 VENTURA WAY

<u>Year</u>	<u>Uses</u>	<u>Source</u>
1970	SPORTS SHACK THE	Pacific Telephone
	SPORTS SHACK THE	Pacific Telephone

FINDINGS

<u>Year</u>	<u>Uses</u>	<u>Source</u>
1962	D & D GLASS	Pacific Telephone
1956	D & D GLASS	Pacific Telephone

21018 VENTURA WAY

<u>Year</u>	<u>Uses</u>	<u>Source</u>
1970	LIGIER L D	Pacific Telephone
	LIGIER L D	Pacific Telephone
1962	LOU S CARPENTER SHOP	Pacific Telephone
	LIGIER L D	Pacific Telephone

21020 VENTURA WAY

<u>Year</u>	<u>Uses</u>	<u>Source</u>
1970	TROLLEY INN	Pacific Telephone
	TROLLEY INN	Pacific Telephone
1962	ANGELO S ITALIAN SUBMARINE SANDWICHES	Pacific Telephone
1956	BARONE S CAFE	Pacific Telephone

21023 VENTURA WAY

<u>Year</u>	<u>Uses</u>	<u>Source</u>
1956	COUNTRY COUSINS THE	Pacific Telephone

21026 VENTURA WAY

<u>Year</u>	<u>Uses</u>	<u>Source</u>
1970	HILLCREST REALTY	Pacific Telephone
	HILLCREST REALTY	Pacific Telephone
1962	BOYES HUGH H	Pacific Telephone
1956	MARTHAI WM S	Pacific Telephone

21028 VENTURA WAY

<u>Year</u>	<u>Uses</u>	<u>Source</u>
1970	TREE HOUSE BABY SHOP THE	Pacific Telephone
	TREE HOUSE BABY SHOP THE	Pacific Telephone
1956	MYERS MANNY RL TR	Pacific Telephone

FINDINGS

21031 VENTURA WAY

<u>Year</u>	<u>Uses</u>	<u>Source</u>
1980	WAX HAROLD W ATTY	Pacific Telephone

21032 VENTURA WAY

<u>Year</u>	<u>Uses</u>	<u>Source</u>
1962	WOODLAND HILLS REPORTER	Pacific Telephone
1956	CALIF FINANCE COUNSELORS	Pacific Telephone

21034 VENTURA WAY

<u>Year</u>	<u>Uses</u>	<u>Source</u>
1970	PRIMA DONNA GIRLS DRESSES	Pacific Telephone
	PRIMA DONNA GIRLS DRESSES	Pacific Telephone
1962	PRIMA DONNA GIRLS DRESSES	Pacific Telephone

21038 VENTURA WAY

<u>Year</u>	<u>Uses</u>	<u>Source</u>
1962	JARVIS HAIR STYLES	Pacific Telephone
1956	JARVIS HAIR STYLES	Pacific Telephone

21040 VENTURA WAY

<u>Year</u>	<u>Uses</u>	<u>Source</u>
1970	GRIBIN-VON DYL & ASSOCIATES INC RL EST RESIDENTIAL SALES DIVISION	Pacific Telephone
	GRIBIN-VON DYL & ASSOCIATES INC RL EST RESIDENTIAL SALES DIVISION	Pacific Telephone
1962	YOUNGSTYLE UNIFORM	Pacific Telephone
1956	BILL S QUICK SERV LAUNDRY & CLEANERS	Pacific Telephone

21044 VENTURA WAY

<u>Year</u>	<u>Uses</u>	<u>Source</u>
1970	WRIGHT GEO F INS AGCY	Pacific Telephone
	WOODLAND HILLS BABY SITTERS SERV AGCY	Pacific Telephone
	STARKE VIRGINIA PUB STENO	Pacific Telephone
	RHODES MEDICAL INSTRUMENT CO	Pacific Telephone
	LANG RICHARD X & ASSOCIATES	Pacific Telephone

FINDINGS

<u>Year</u>	<u>Uses</u>	<u>Source</u>
1970	INDEPENDENT SECRETARY MAGAZINE	Pacific Telephone
	GTI CORP	Pacific Telephone
	EMSCO ENGINEERING & MANAGEMENT SCIENCES CORPORATION	Pacific Telephone
	BORTS M REALTY	Pacific Telephone
	ALL AMERICAN LIFE & CASUALTY CO	Pacific Telephone
	STARKE VIRGINIA PUB STENO	Pacific Telephone
	RHODES MEDICAL INSTRUMENT CO	Pacific Telephone
	LANG RICHARD X & ASSOCIATES	Pacific Telephone
	INDEPENDENT SECRETARY MAGAZINE	Pacific Telephone
	GTI CORP	Pacific Telephone
	EMSCO ENGINEERING & MANAGEMENT SCIENCES CORPORATION	Pacific Telephone
	BORTS M REALTY	Pacific Telephone
	ALL AMERICAN LIFE & CASUALTY CO	Pacific Telephone
	WRIGHT GEO F INS AGCY	Pacific Telephone
	WOODLAND HILLS BABY SITTERS SERV AGCY	Pacific Telephone

21048 VENTURA WAY

<u>Year</u>	<u>Uses</u>	<u>Source</u>
1970	GINA S DRAPERY	Pacific Telephone
	GINA S DRAPERY	Pacific Telephone
1962	WRIGHT GEO F INS BNDS	Pacific Telephone
1956	WOODLAND HILLS CHAMBER OF COMMERCE	Pacific Telephone
	BOLTON JIM	Pacific Telephone
	BENNETT WRIGHT RL EST	Pacific Telephone
	BENNETT WRIGHT RL EST	Pacific Telephone
	WRIGHT GEO F GENL INS	Pacific Telephone

21050 VENTURA WAY

<u>Year</u>	<u>Uses</u>	<u>Source</u>
1970	POPPY IMPORTIUM THE	Pacific Telephone
	POPPY IMPORTIUM THE	Pacific Telephone

FINDINGS

<u>Year</u>	<u>Uses</u>	<u>Source</u>
1962	WARD S PET SHOP	Pacific Telephone
1956	COWLEY CALE PET FOOD SHOP	Pacific Telephone

21055 VENTURA WAY

<u>Year</u>	<u>Uses</u>	<u>Source</u>
1970	ROCOCO	Pacific Telephone
	ROCOCO	Pacific Telephone

21056 VENTURA WAY

<u>Year</u>	<u>Uses</u>	<u>Source</u>
1970	GREENE S LIQUORS	Pacific Telephone
	GREENE S LIQUORS	Pacific Telephone

21100 VENTURA WAY

<u>Year</u>	<u>Uses</u>	<u>Source</u>
1962	O BRIEN ROBT CLARK	Pacific Telephone
	O BRIEN MILDIRED L	Pacific Telephone

21106 VENTURA WAY

<u>Year</u>	<u>Uses</u>	<u>Source</u>
1956	MONROE HARRY	Pacific Telephone

21108 VENTURA WAY

<u>Year</u>	<u>Uses</u>	<u>Source</u>
1962	WOODLAND HILLS MKT	Pacific Telephone
1956	LYON HORACE W	Pacific Telephone
	WOODLAND HILLS MKT	Pacific Telephone

21112 VENTURA WAY

<u>Year</u>	<u>Uses</u>	<u>Source</u>
1970	CRICKETS CORNER FASHN BOUTIQUE	Pacific Telephone
	CRICKETS CORNER FASHN BOUTIQUE	Pacific Telephone
1962	WOODLAND HILLS BABY SITTERS SERV AGCY	Pacific Telephone
	VERNON BESS	Pacific Telephone
1956	VERNON BESS	Pacific Telephone
	GRAHAM ANNA	Pacific Telephone

FINDINGS

21118 VENTURA WAY

<u>Year</u>	<u>Uses</u>	<u>Source</u>
1970	LENITA IMPORTS	Pacific Telephone
	LENITA IMPORTS	Pacific Telephone
1962	PETKIN BOB REALTY	Pacific Telephone
1956	HOLMES ALDEN RL EST	Pacific Telephone
	HOLMES ALDEN RL EST	Pacific Telephone
	ALDEN HOLMES RL EST	Pacific Telephone

21128 VENTURA WAY

<u>Year</u>	<u>Uses</u>	<u>Source</u>
1970	WOODLAND STEREO CENTER	Pacific Telephone
	WOODLAND STEREO CENTER	Pacific Telephone
1962	DRIVER WM H LIQR STR	Pacific Telephone
1956	DRIVER WM H LIQR STR	Pacific Telephone

21130 VENTURA WAY

<u>Year</u>	<u>Uses</u>	<u>Source</u>
1970	JARVIS HOLIDAY HAIR	Pacific Telephone
	HOLIDAY HAIR FASHIONS	Pacific Telephone
	JARVIS HOLIDAY HAIR	Pacific Telephone
	HOLIDAY HAIR FASHIONS	Pacific Telephone
1962	ELLIOT MR TRES-BELLE BEAUTY SALON	Pacific Telephone
	TRES-BELLE BEAUTY SALON	Pacific Telephone

21132 VENTURA WAY

<u>Year</u>	<u>Uses</u>	<u>Source</u>
1970	WOODLAND HILLS STATIONERS	Pacific Telephone
	WOODLAND HILLS STATIONERS	Pacific Telephone
1962	WOODLAND HILLS STATIONERS	Pacific Telephone

21134 VENTURA WAY

<u>Year</u>	<u>Uses</u>	<u>Source</u>
1962	CROSS FURN CO	Pacific Telephone
	CROSS CHAS CO	Pacific Telephone

FINDINGS

21136 VENTURA WAY

<u>Year</u>	<u>Uses</u>	<u>Source</u>
1970	SCANDINAVIA TASTE OF	Pacific Telephone
	TASTE OF SCANDINAVIA	Pacific Telephone
	SCANDINAVIA TASTE OF	Pacific Telephone
	TASTE OF SCANDINAVIA	Pacific Telephone

21138 VENTURA WAY

<u>Year</u>	<u>Uses</u>	<u>Source</u>
1956	WOODLAND HILLS YARDAGE	Pacific Telephone

21140 VENTURA WAY

<u>Year</u>	<u>Uses</u>	<u>Source</u>
1970	CANYON CYCLERY	Pacific Telephone
	CANYON CYCLERY	Pacific Telephone
1962	JONES & SONS BYCLS	Pacific Telephone
	JONES & SONS LCKSMTH	Pacific Telephone
	JONES KEY & BIKE SHOP	Pacific Telephone
1956	JONES BIKE & KEY SHOP	Pacific Telephone
	JONES JAS C & SON LCKSMTH	Pacific Telephone
	JONES KEY & BIKE SHOP	Pacific Telephone

21142 VENTURA WAY

<u>Year</u>	<u>Uses</u>	<u>Source</u>
1962	RUDY S HDWE	Pacific Telephone
1956	RUDY S HDWE	Pacific Telephone

21146 VENTURA WAY

<u>Year</u>	<u>Uses</u>	<u>Source</u>
1970	G A C REGIONAL OFC	Pacific Telephone
	ENGINEERING ACTIVITIES INC	Pacific Telephone
	DAGGETT JACK C CO	Pacific Telephone
	CALABASAS ENGINEERING CORP	Pacific Telephone
	BRUNING CO THE DAGGETT JACK C CO	Pacific Telephone
	G A C REGIONAL OFC	Pacific Telephone
	ENGINEERING ACTIVITIES INC	Pacific Telephone

FINDINGS

<u>Year</u>	<u>Uses</u>	<u>Source</u>
1970	DAGGETT JACK C CO	Pacific Telephone
	CALABASAS ENGINEERING CORP	Pacific Telephone
	BRUNING CO THE DAGGETT JACK C CO	Pacific Telephone
	BRUNING CO THE DAGGETT JACK C CO	Pacific Telephone
1956	CARTER C C INS	Pacific Telephone

21150 VENTURA WAY

<u>Year</u>	<u>Uses</u>	<u>Source</u>
1970	BROTHERS MY BAR-B-Q	Pacific Telephone
	MY BROTHER BAR-B-O	Pacific Telephone
	MY BROTHER BAR-B-O	Pacific Telephone
	BROTHERS MY BAR-B-Q	Pacific Telephone
1962	MY BROTHERS BAR B Q	Pacific Telephone
	BROTHERS MY BAR-B-Q	Pacific Telephone

21180 VENTURA WAY

<u>Year</u>	<u>Uses</u>	<u>Source</u>
1956	WALLACE CAFE	Pacific Telephone

21200 VENTURA WAY

<u>Year</u>	<u>Uses</u>	<u>Source</u>
1980	LEM TAN K	Pacific Telephone
	WAYCOTT C M	Pacific Telephone

21214 VENTURA WAY

<u>Year</u>	<u>Uses</u>	<u>Source</u>
1970	WOODLAND 66 SERVICE	Pacific Telephone
	WOODLAND 66 SERVICE	Pacific Telephone
1962	MORGAN BILL FLYING A SERV STN DLRS	Pacific Telephone
1956	MOERINGS FLYING A	Pacific Telephone

21241 VENTURA WAY

<u>Year</u>	<u>Uses</u>	<u>Source</u>
1980	SHESTON HARRY CPA	Pacific Telephone

FINDINGS

VENTURE BLVD

21031 VENTURE BLVD

<u>Year</u>	<u>Uses</u>	<u>Source</u>
1986	DICK DUNN DEVELOPMENT CO INC WOODLAND HILLS	Pacific Bell

21243 VENTURE BLVD

<u>Year</u>	<u>Uses</u>	<u>Source</u>
1990	AMERICO ENTERPRISES INC	Pacific Bell

FINDINGS

ADJOINING PROPERTY: ADDRESSES NOT IDENTIFIED IN RESEARCH SOURCE

The following Adjoining Property addresses were researched for this report, and the addresses were not identified in research source.

<u>Address Researched</u>	<u>Address Not Identified in Research Source</u>
21008 VENTURA WAY	2015, 2009, 2006, 2004, 2003, 2001, 2000, 1999, 1996, 1995, 1994, 1992, 1991, 1990, 1986, 1985, 1981, 1980, 1976, 1975, 1972, 1971, 1969, 1967, 1966, 1965, 1964, 1963, 1961, 1960, 1958, 1957, 1956, 1955, 1954, 1952, 1951, 1950, 1949, 1948, 1947, 1946, 1945, 1944, 1942, 1940, 1939, 1938, 1937, 1936, 1935, 1934, 1933, 1932, 1931, 1930, 1929, 1928, 1927, 1926, 1925, 1924, 1923, 1921, 1920
21010 VENTURA BLVD	2015, 2009, 2006, 2004, 2003, 2001, 2000, 1999, 1996, 1995, 1994, 1992, 1991, 1990, 1986, 1985, 1981, 1976, 1975, 1972, 1971, 1970, 1969, 1967, 1966, 1965, 1964, 1963, 1962, 1961, 1960, 1958, 1957, 1956, 1955, 1954, 1952, 1951, 1950, 1949, 1948, 1947, 1946, 1945, 1944, 1942, 1940, 1939, 1938, 1937, 1936, 1935, 1934, 1933, 1932, 1931, 1930, 1929, 1928, 1927, 1926, 1925, 1924, 1923, 1921, 1920
21010 VENTURA WAY	2015, 2009, 2006, 2004, 2003, 2001, 2000, 1999, 1996, 1995, 1994, 1992, 1991, 1990, 1986, 1985, 1981, 1980, 1976, 1975, 1972, 1971, 1969, 1967, 1966, 1965, 1964, 1963, 1961, 1960, 1958, 1957, 1955, 1954, 1952, 1951, 1950, 1949, 1948, 1947, 1946, 1945, 1944, 1942, 1940, 1939, 1938, 1937, 1936, 1935, 1934, 1933, 1932, 1931, 1930, 1929, 1928, 1927, 1926, 1925, 1924, 1923, 1921, 1920
21012 VENTURA BLVD	2015, 2009, 2006, 2003, 2001, 2000, 1999, 1996, 1995, 1994, 1992, 1991, 1990, 1986, 1985, 1981, 1976, 1975, 1972, 1971, 1970, 1969, 1967, 1966, 1964, 1963, 1962, 1961, 1960, 1958, 1957, 1956, 1955, 1954, 1952, 1951, 1950, 1949, 1948, 1947, 1946, 1945, 1944, 1942, 1940, 1939, 1938, 1937, 1936, 1935, 1934, 1933, 1932, 1931, 1930, 1929, 1928, 1927, 1926, 1925, 1924, 1923, 1921, 1920
21012 VENTURA BLVD	2006, 2004, 2003, 2001, 2000, 1999, 1996, 1995, 1992, 1991, 1990, 1986, 1985, 1981, 1980, 1976, 1975, 1972, 1971, 1970, 1969, 1967, 1966, 1965, 1964, 1963, 1962, 1961, 1960, 1958, 1957, 1956, 1955, 1954, 1952, 1951, 1950, 1949, 1948, 1947, 1946, 1945, 1944, 1942, 1940, 1939, 1938, 1937, 1936, 1935, 1934, 1933, 1932, 1931, 1930, 1929, 1928, 1927, 1926, 1925, 1924, 1923, 1921, 1920
21012 VENTURA WAY	2015, 2009, 2006, 2004, 2003, 2001, 2000, 1999, 1996, 1995, 1994, 1992, 1991, 1990, 1986, 1985, 1981, 1980, 1976, 1975, 1972, 1971, 1969, 1967, 1966, 1965, 1964, 1963, 1961, 1960, 1958, 1957, 1956, 1955, 1954, 1952, 1951, 1950, 1949, 1948, 1947, 1946, 1945, 1944, 1942, 1940, 1939, 1938, 1937, 1936, 1935, 1934, 1933, 1932, 1931, 1930, 1929, 1928, 1927, 1926, 1925, 1924, 1923, 1921, 1920
21014 VENTURA BLVD	2015, 2009, 2006, 2003, 2001, 2000, 1999, 1996, 1995, 1994, 1992, 1991, 1990, 1986, 1985, 1981, 1976, 1975, 1972, 1971, 1970, 1969, 1967, 1966, 1965, 1964, 1963, 1962, 1961, 1960, 1958, 1957, 1956, 1955, 1954, 1952, 1951, 1950, 1949, 1948, 1947, 1946, 1945, 1944, 1942, 1940, 1939, 1938, 1937, 1936, 1935, 1934, 1933, 1932, 1931, 1930, 1929, 1928, 1927, 1926, 1925, 1924, 1923, 1921, 1920
21014 VENTURA BLVD	2009, 2006, 2003, 2001, 2000, 1999, 1996, 1995, 1992, 1991, 1990, 1986, 1985, 1981, 1980, 1976, 1975, 1972, 1971, 1970, 1969, 1967, 1966, 1965, 1964, 1963, 1962, 1961, 1960, 1958, 1957, 1956, 1955, 1954, 1952, 1951, 1950, 1949, 1948, 1947, 1946, 1945, 1944, 1942, 1940, 1939, 1938, 1937, 1936, 1935, 1934, 1933, 1932, 1931, 1930, 1929, 1928, 1927, 1926, 1925, 1924, 1923, 1921, 1920
21014 VENTURA WAY	2015, 2009, 2006, 2004, 2003, 2001, 2000, 1999, 1996, 1995, 1994, 1992, 1991, 1990, 1986, 1985, 1981, 1980, 1976, 1975, 1972, 1971, 1969, 1967, 1966, 1965, 1964, 1963, 1961, 1960, 1958, 1957, 1956, 1955, 1954, 1952, 1951, 1950, 1949, 1948, 1947, 1946, 1945, 1944, 1942, 1940, 1939, 1938, 1937, 1936, 1935, 1934, 1933, 1932, 1931, 1930, 1929, 1928, 1927, 1926, 1925, 1924, 1923, 1921, 1920

TARGET PROPERTY: ADDRESS NOT IDENTIFIED IN RESEARCH SOURCE

The following Target Property addresses were researched for this report, and the addresses were not identified in the research source.

Address Researched

21101 Ventura Boulevard

Address Not Identified in Research Source

2006, 2003, 2001, 2000, 1996, 1995, 1992, 1991, 1985, 1975, 1972, 1969, 1967, 1966, 1965, 1964, 1963, 1962, 1961, 1960, 1958, 1957, 1956, 1955, 1954, 1952, 1951, 1950, 1949, 1948, 1947, 1946, 1945, 1944, 1942, 1940, 1939, 1938, 1937, 1936, 1935, 1934, 1933, 1932, 1931, 1930, 1929, 1928, 1927, 1926, 1925, 1924, 1923, 1921, 1920

APPENDIX F

Important Information about This

Geoenvironmental Report

Geoenvironmental studies are commissioned to gain information about environmental conditions on and beneath the surface of a site. The more comprehensive the study, the more reliable the assessment is likely to be. But remember: Any such assessment is to a greater or lesser extent based on professional opinions about conditions that cannot be seen or tested. Accordingly, no matter how many data are developed, risks created by unanticipated conditions will always remain. *Have realistic expectations.* Work with your geoenvironmental consultant to manage known and unknown risks. Part of that process should already have been accomplished, through the risk allocation provisions you and your geoenvironmental professional discussed and included in your contract's general terms and conditions. This document is intended to explain some of the concepts that may be included in your agreement, and to pass along information and suggestions to help you manage your risk.

Beware of Change; Keep Your Geoenvironmental Professional Advised

The design of a geoenvironmental study considers a variety of factors that are subject to change. Changes can undermine the applicability of a report's findings, conclusions, and recommendations. *Advise your geoenvironmental professional about any changes you become aware of.* Geoenvironmental professionals cannot accept responsibility or liability for problems that occur because a report fails to consider conditions that did not exist when the study was designed. Ask your geoenvironmental professional about the types of changes you should be particularly alert to. Some of the most common include:

- modification of the proposed development or ownership group,
- sale or other property transfer,
- replacement of or additions to the financing entity,

- amendment of existing regulations or introduction of new ones, or
- changes in the use or condition of adjacent property.

Should you become aware of any change, *do not rely on a geoenvironmental report.* Advise your geoenvironmental professional immediately; follow the professional's advice.

Recognize the Impact of Time

A geoenvironmental professional's findings, recommendations, and conclusions cannot remain valid indefinitely. The more time that passes, the more likely it is that important latent changes will occur. *Do not rely on a geoenvironmental report if too much time has elapsed since it was completed.* Ask your environmental professional to define "too much time." In the case of Phase I Environmental Site Assessments (ESAs), for example, more than 180 days after submission is generally considered "too much."

Prepare To Deal with Unanticipated Conditions

The findings, recommendations, and conclusions of a Phase I ESA report typically are based on a review of historical information, interviews, a site "walkover," and other forms of noninvasive research. When site subsurface conditions are not sampled in any way, the risk of unanticipated conditions is higher than it would otherwise be.

While borings, installation of monitoring wells, and similar invasive test methods can help reduce the risk of unanticipated conditions, *do not overvalue the effectiveness of testing.* Testing provides information about actual conditions only at the precise locations where samples are taken, and only when they are taken. Your geoenvironmental

professional has applied that specific information to develop a general opinion about environmental conditions. *Actual conditions in areas not sampled may differ (sometimes sharply) from those predicted in a report.* For example, a site may contain an unregistered underground storage tank that shows no surface trace of its existence. *Even conditions in areas that were tested can change, sometimes suddenly, due to any number of events, not the least of which include occurrences at adjacent sites.* Recognize, too, that *even some conditions in tested areas may go undiscovered*, because the tests or analytical methods used were designed to detect only those conditions assumed to exist.

Manage your risks by retaining your geoenvironmental professional to work with you as the project proceeds. Establish a contingency fund or other means to enable your geoenvironmental professional to respond rapidly, in order to limit the impact of unforeseen conditions. And to help prevent any misunderstanding, identify those empowered to authorize changes and the administrative procedures that should be followed.

Do Not Permit Any Other Party To Rely on the Report

Geoenvironmental professionals design their studies and prepare their reports to meet the specific needs of the clients who retain them, in light of the risk management methods that the client and geoenvironmental professional agree to, and the statutory, regulatory, or other requirements that apply. The study designed for a developer may differ sharply from one designed for a lender, insurer, public agency...or even another developer. *Unless the report specifically states otherwise, it was developed for you and only you.* Do not unilaterally permit any other party to rely on it. The report and the study underlying it may not be adequate for another party's needs, and you could be held liable for shortcomings your geoenvironmental professional was powerless to prevent or anticipate. Inform your geoenvironmental professional when you know or expect that someone else—a third-party—will want to use or rely on the report. *Do not permit third-party use or reliance until you first confer with the geoenvironmental professional who prepared the report.* Additional testing, analysis, or study may be required and, in any event, appropriate terms and conditions should be agreed to so both you and your geoenvironmental professional are protected from third-party risks. *Any party who relies on a geoenvironmental report without the express written permission of the professional who prepared it and the client for whom it was prepared may be solely liable for any problems that arise.*

Avoid Misinterpretation of the Report

Design professionals and other parties may want to rely on the report in developing plans and specifications. They need to be advised, in writing, that their needs may not have been considered when the study's scope was developed, and, even if their needs were considered, they might misinterpret geoenvironmental findings, conclusions, and recommendations. *Commission your geoenvironmental professional to explain pertinent elements of the report to others who are permitted to rely on it, and to review any plans, specifications or other instruments of professional service that incorporate any of the report's findings, conclusions, or recommendations.* Your geoenvironmental professional has the best understanding of the issues involved, including the fundamental assumptions that underpinned the study's scope.

Give Contractors Access to the Report

Reduce the risk of delays, claims, and disputes by giving contractors access to the full report, *providing that it is accompanied by a letter of transmittal that can protect you* by making it unquestionably clear that: 1) the study was not conducted and the report was not prepared for purposes of bid development, and 2) the findings, conclusions, and recommendations included in the report are based on a variety of opinions, inferences, and assumptions and are subject to interpretation. Use the letter to also advise contractors to consult with your geoenvironmental professional to obtain clarifications, interpretations, and guidance (a fee may be required for this service), and that—in any event—they should conduct additional studies to obtain the specific type and extent of information each prefers for preparing a bid or cost estimate. Providing access to the full report, with the appropriate caveats, helps prevent formation of adversarial attitudes and claims of concealed or differing conditions. If a contractor elects to ignore the warnings and advice in the letter of transmittal, it would do so at its own risk. Your geoenvironmental professional should be able to help you prepare an effective letter.

Do Not Separate Documentation from the Report

Geoenvironmental reports often include supplemental documentation, such as maps and copies of regulatory files, permits, registrations, citations, and correspondence with regulatory agencies. If subsurface explorations were performed, the report may contain final boring logs and copies of laboratory data. If remediation activities occurred on site, the report may include: copies of daily field reports; waste manifests; and information about the disturbance of subsurface materials, the type and thickness of any fill placed on site, and fill placement practices, among other types of documentation. *Do not separate supplemental documentation from the report. Do not, and do not permit any other party to redraw or modify any of the supplemental documentation for incorporation into other professionals' instruments of service.*

Understand the Role of Standards

Unless they are incorporated into statutes or regulations, standard practices and standard guides developed by the American Society for Testing and Materials (ASTM) and other recognized standards-developing organizations (SDOs) are little more than aspirational methods agreed to by a consensus of a committee. The committees that develop standards may not comprise those best-qualified to establish methods and, no matter what, no standard method can possibly consider the infinite client- and project-specific variables that fly in the face of the theoretical "standard conditions" to which standard practices and standard guides apply. In fact, these variables can be so pronounced that geoenvironmental professionals who comply with every directive of an ASTM or other standard procedure could run afoul of local custom and practice, thus violating the standard of care. Accordingly, when geoenvironmental professionals indicate in their reports that they have performed a service "in general compliance" with one standard or another, it means they have applied professional judgement in creating and implementing a scope of service designed for the specific client and project involved, and which follows some of the general precepts laid out in the referenced standard. To the extent that a report indicates "general compliance" with a standard, you may wish to speak with your geoenvironmental professional to learn more about what was and was not done. *Do not assume a given standard was followed to the letter.* Research indicates that that seldom is the case.

Realize That Recommendations May Not Be Final

The technical recommendations included in a geoenvironmental report are based on assumptions about actual conditions, and so are preliminary or tentative. Final recommendations can be prepared only by observing actual conditions as they are exposed. For that reason, you should retain the geoenvironmental professional of record to observe construction and/or remediation activities on site, to permit rapid response to unanticipated conditions. *The geoenvironmental professional who prepared the report cannot assume responsibility or liability for the report's recommendations if that professional is not retained to observe relevant site operations.*

Understand That Geotechnical Issues Have Not Been Addressed

Unless geotechnical engineering was specifically included in the scope of professional service, a report is not likely to relate any findings, conclusions, or recommendations about the suitability of subsurface materials for construction purposes, especially when site remediation has been accomplished through the removal, replacement, encapsulation, or chemical treatment of on-site soils. The equipment, techniques, and testing used by geotechnical engineers differ markedly from those used by geoenvironmental professionals; their education, training, and experience are also significantly different. If you plan to build on the subject site, but have not yet had a geotechnical engineering study conducted, your geoenvironmental professional should be able to provide guidance about the next steps you should take. The same firm may provide the services you need.

Read Responsibility Provisions Closely

Geoenvironmental studies cannot be exact; they are based on professional judgement and opinion. Nonetheless, some clients, contractors, and others assume geoenvironmental reports are or certainly should be unerringly precise. Such assumptions have created unrealistic expectations that have led to wholly unwarranted claims and disputes. To help prevent such problems, geoenvironmental professionals have developed a number of report provisions and contract terms that explain who is responsible for what, and how risks are to be allocated. Some people mistake these for “exculpatory clauses,” that is, provisions whose purpose is to transfer one party’s rightful responsibilities and liabilities to someone else. Read the responsibility provisions included in a report and in the contract you and your geoenvironmental professional agreed to. *Responsibility provisions are not “boilerplate.”* They are important.

Rely on Your Geoenvironmental Professional for Additional Assistance

Membership in the Geoprofessional Business Association exposes geoenvironmental professionals to a wide array of risk management techniques that can be of genuine benefit for everyone involved with a geoenvironmental project. Confer with your GBA-member geoenvironmental professional for more information.



8811 Colesville Road/Suite G106, Silver Spring, MD 20910
Telephone: 301/565-2733 Facsimile: 301/589-2017
e-mail: info@geoprofessional.org www.geoprofessional.org

Copyright 2015 by the Geoprofessional Business Association (GBA). Duplication, reproduction, copying, or storage of this document, in whole or in part, by any means whatsoever, is strictly prohibited, except with GBA’s specific written permission. Excerpting, quoting, or otherwise extracting wording from this document is permitted only with the express written permission of GBA, and only for purposes of scholarly research or book review. Only GBA-Member Firms may use this document as a complement to or as an element of a geoenvironmental report. Any other firm, individual, or entity that so uses this document without being a GBA-Member Firm could be committing negligent or intentional (fraudulent) misrepresentation.