



8711 Monroe Court, Suite A
Rancho Cucamonga, CA 91730
(909) 980-6455 Office
(909) 980-6435 Fax

June 3, 2022

Project No. 3-422-0439

Mr. Tab Johnson
Rich Development Enterprises, LLC
1000 N. Western Avenue, Suite 200
San Pedro, CA 90732

Subject: AAI PHASE I ENVIRONMENTAL SITE ASSESSMENT
Proposed Commercial Development
SEC State Street & West Ramona Expressway
San Jacinto, CA

Dear Mr. Johnson:

At your request and authorization, SALEM Engineering Group, Inc. (SALEM) has conducted this Phase I Environmental Site Assessment (ESA) of the Proposed Commercial Development located on the southeast corner State Street and West Ramona Expressway in San Jacinto, California (subject property). During the course of this assessment, SALEM identified no evidence of a Recognized Environmental Condition (REC) in connection with the subject property as defined by ASTM E1527-13.

We appreciate the opportunity to assist you with this project. If you have any questions, or if we may be of further assistance, please do not hesitate to contact our office at (909) 980-6455.

Respectfully submitted,

SALEM Engineering Group, Inc.

A handwritten signature in black ink, appearing to read 'Maria G. Ruvalcaba', with a stylized flourish at the end.

Maria G. Ruvalcaba, EP
Senior Environmental Project Manager



SALEM
engineering group, inc.

**PHASE I
ENVIRONMENTAL SITE
ASSESSMENT**

**PROPOSED COMMERCIAL DEVELOPMENT
SEC STATE STREET & WEST RAMONA EXPRESSWAY
SAN JACINTO, CALIFORNIA**

**SALEM PROJECT NO. 3-422-0439
JUNE 3, 2022**

PREPARED FOR:

**MR. TAB JOHNSON
RICH DEVELOPMENT ENTERPRISES, LLC
1000 N. WESTERN AVENUE, SUITE 200
SAN PEDRO, CA 90722**

PREPARED BY:

**SALEM ENGINEERING GROUP, INC.
8711 MONROE COURT, SUITE A
RANCHO CUCAMONGA, CA 91730
P: (909) 980-6455
F: (909) 980-6435
www.salem.net**

TABLE OF CONTENTS

Job No. 3-422-0439

1.0	EXECUTIVE SUMMARY	1
2.0	PURPOSED AND SCOPE OF ASSESSMENT	1
2.1	Purpose.....	1
2.2	Scope of Work	2
3.0	SITE DESCRIPTION.....	3
4.0	PHYSIOGRAPHY AND HYDROGEOLOGIC CONDITIONS.....	3
5.0	SITE RECONNAISSANCE.....	4
5.1	Observations	4
5.2	Adjacent Streets and Property Usage.....	5
5.3	Potable Water Source.....	5
5.4	Sewage Disposal System	5
5.5	Heating and Cooling Source	5
6.0	USER-PROVIDED INFORMATION.....	6
6.1	Preliminary Title Report	6
6.2	Phase I Environmental Site Assessment User Questionnaire	6
7.0	SITE USAGE SURVEY	6
7.1	Phase I Environmental Site Assessment Owner Questionnaire.....	7
7.2	Historical Aerial Photograph Review	7
7.3	Building Department Records Review	8
7.4	City Directory Image Report	9
7.5	Sanborn Fire Insurance Maps	9
7.6	Agricultural Chemicals	9
7.7	Phase I Environmental Site Assessment Interview - Previous Owner.....	9
7.8	Previous Environmental Reports	9
8.0	REGULATORY AGENCY RECORDS REVIEW	9
8.1	Standard Environmental Record Sources	10
9.0	POTENTIAL VAPOR ENCROACHMENT CONDITION	15
9.1	Vapor Encroachment Screening	15
10.0	BUSINESS ENVIRONMENTAL RISKS.....	16
10.1	Asbestos-Containing Building Materials	16
10.2	Lead-Based Paint	16
10.3	Radon.....	17
10.4	Mold.....	17
11.0	DISCUSSION OF FINDINGS	17
11.1	Evaluation of Data Gaps/Data Failure	18
12.0	SUMMARY AND CONCLUSIONS	18
13.0	LIMITATIONS	19
14.0	QUALIFICATIONS	20
15.0	REFERENCES.....	20

TABLE OF CONTENTS (cont'd)

Project No. 3-422-0439

PHOTOGRAPHS

Following the Text of the Report

FIGURES

Topographic Map.....	1
Aerial Photograph.....	2
Site Map.....	3

APPENDICES

Preliminary Title Report.....	A
Phase I ESA All Appropriate Inquiry (AAI) User Questionnaire.....	B
Phase I ESA All Appropriate Inquiry (AAI) Owner Questionnaire.....	C
Aerial Photographs.....	D
City Directory Image Report.....	E
Sanborn Fire Insurance Maps No Coverage Certification.....	F
EDR Radius Map Report.....	G
Professional Resumes.....	H

June 3, 2022

Project No. 3-422-0439

PHASE I ENVIRONMENTAL SITE ASSESSMENT**PROPOSED COMMERCIAL DEVELOPMENT
SEC STATE STREET & WEST RAMONA EXPRESSWAY
SAN JACINTO, CALIFORNIA****1.0 EXECUTIVE SUMMARY**

SALEM Engineering Group, Inc. (SALEM) has conducted a Phase I Environmental Site Assessment (ESA) of the Proposed Commercial Development site located on the southeast corner State Street and West Ramona Expressway in San Jacinto, California (subject property). The subject property comprises two contiguous rectangular-shaped parcels of land totaling approximately 14.44 acres (Riverside County Assessor's Parcel Numbers [APNS] 434-080-025 and -026). SALEM conducted this Phase I ESA of the subject property in conformance with the American Society for Testing and Materials (ASTM) E1527-13 *Standard Practice for Environmental Site Assessments: Phase I Environmental Site Assessment Process*. The U.S. Environmental Protection Agency (USEPA) has determined that the ASTM E1527-13 Standard is consistent with the requirements for conducting an "All Appropriate Inquiry" under 40 C.F.R. Part 312. Thus, this Phase I ESA constitutes All Appropriate Inquiry (AAI) designed to identify Recognized Environmental Conditions (RECs) in connection with the previous ownership and uses of the subject property as defined by ASTM E1527-13 and 40 C.F.R. Part 312.

ASTM E1527-13 Section 1.1.1 *Recognized Environmental Conditions* – The term *recognized environmental conditions* is defined as "the presence or likely presence of any hazardous substances or petroleum products in, on, or at a property: (1) due to any release to the environment; (2) under conditions indicative of a release to the environment; or (3) under conditions that pose a material threat of a future release to the environment." The term as further defined by ASTM "is not intended to include de minimis conditions that generally do not present a threat to human health or the environment and that generally would not be the subject of an enforcement action if brought to the attention of appropriate governmental agencies." Conditions determined to be *de minimis* are not *recognized environmental conditions*.

SALEM identified no evidence of Recognized Environmental Conditions (RECs) in connection with the subject property as defined by ASTM E1527-13.

2.0 PURPOSED AND SCOPE OF ASSESSMENT**2.1 Purpose**

According to ASTM E1527-13, the purpose of this practice is to define good commercial and customary practice in the United States of America for conducting an *environmental site assessment* of a parcel of *commercial real estate* with respect to the range of contaminants within the scope of the Comprehensive Environmental Response, Compensation and Liability Act (CERCLA) (42 U.S.C. §9601) and *petroleum products*. As such, this practice is intended to permit a *user* to satisfy one of the requirements to qualify for the *innocent landowner, contiguous property owner, or bona fide prospective purchaser* limitation on CERCLA liability (hereinafter, the "*landowner liability protections*," or "*LLPs*"): that is, the practice that constitutes "*all appropriate inquiry* into the previous ownership and uses of the *property* consistent with good commercial or customary practice" as defined at 42 U.S.C. §9601(35) (B).

The Phase I ESA was conducted to identify ‘Recognized Environmental Conditions’ (RECs), ‘Controlled Recognized Environmental Conditions’ (CRECs) and ‘Historical RECs’ (HRECs) as defined by the American Society for Testing and Materials (ASTM) *Designation E1527-13 Standard Practice for Environmental Site Assessments: Phase I Environmental Site Assessment Process*. Section 1.1.1 of the ASTM *Designation E1527-13* defines an REC as “the presence or likely presence of any hazardous substances or petroleum products in, on, or at a property: (1) due to any release to the environment; (2) under conditions indicative of a release to the environment; or (3) under conditions that pose a material threat of a future release to the environment.” The term as further defined by ASTM “is not intended to include de minimis conditions that generally do not present a threat to human health or the environment and that generally would not be the subject of an enforcement action if brought to the attention of appropriate governmental agencies.” Section 3.2.18 defines a CREC as a “recognized environmental condition resulting from a past release of hazardous substances or petroleum products that has been addressed to the satisfaction of the applicable regulatory authority (for example, as evidenced by the issuance of a no further action letter or equivalent, or meeting risk-based criteria established by regulatory authority), with hazardous substances or petroleum products allowed to remain in place subject to the implementation of required controls (for example, property use restrictions, activity and use limitations, institutional controls, or engineering controls).” Section 3.2.42 defines HREC as a “past release of any hazardous substances or petroleum products that has occurred in connection with the property and has been addressed to the satisfaction of the applicable regulatory authority or meeting unrestricted use criteria established by a regulatory authority, without subjecting the property to any required controls (for example, property use restrictions, activity and land use limitations, institutional controls, or engineering controls).”

2.2 Scope of Work

The objective of the SALEM Phase I ESA scope of work is to provide an evaluation of RECs at the subject property and potential off-site sources. The scope of work for this Phase I ESA conforms to ASTM E1527-13. SALEM was provided written authorization to conduct the Phase I ESA by Mr. Tab Johnson with Rich Development Enterprises, LLC on April 19, 2022, in accordance with the scope of work outlined in SALEM’s Proposal No. P3-422-0503. In fulfillment of the SALEM scope of work for this Phase I ESA, SALEM was retained to perform the following tasks:

- Acquire readily available information regarding land-use history and property development by reviewing historical aerial photographs, pertinent building permit records, historic city directories, as well as reviewing recent and historic topographic land-use maps of the subject property and surrounding area.
- Reviewing readily available local, state, and federal regulatory agency databases listed in ASTM E1527-13 and compiled by Environmental Data Resources, Inc. (EDR), including but not limited to CERCLA and NPL lists for sites within one mile of the subject property. State databases, including but not limited to CALSITES, Hazardous Substance Account Act, Cortese, SWIS, SWAT, Well Investigation Program (AB1803), and LUFT, were reviewed for sites within one mile of the subject property.
- Performing a reconnaissance of the subject property and surrounding areas (up to one-half mile beyond site boundary), with regard to potential off-site sources of degradation to the subject property, which included photograph documentation of subject property conditions, and identification of potential environmental concerns. Interviews with persons knowledgeable of the previous and current ownership and uses of the subject property.
- Identifying aboveground storage tanks and/or indications of underground storage tanks on-site.

-
- In addition to ASTM E1527-13, SALEM recognizes ASTM *Standard Guide for Vapor Encroachment Screening (VES) on Property Involved in Real Estate Transactions* (ASTM E2600-15) as an industry-accepted guideline to determine if a Vapor Encroachment Condition (VEC) exists at the target property. A VES consists of reviewing the Phase I ESA data combined with the application of professional judgment. SALEM evaluates the regulatory agency databases to determine if there are known or suspect contaminated sites within a minimum search distance of the target property. In addition, SALEM attempted to determine whether soil and/or groundwater have been impacted within the critical distances outlined in ASTM E2600-15.

 - Preparing this report of SALEM's findings and recommendations if warranted.

3.0 SITE DESCRIPTION

The subject property comprises two contiguous rectangular-shaped parcels of land totaling approximately 14.44 acres located on the southeast corner of State Street and West Ramona Expressway in San Jacinto, California (Riverside County APNS 434-080-025 and -026). At the time of SALEM's May 3, 2022 site reconnaissance the subject property was vacant land with portions covered by native vegetation. The subject property is located in Section 27, Township 4 South, Range 1 West, San Bernardino Baseline and Meridian, United States Geological Survey (U.S.G.S.) 7.5 Minute Topographic Map, San Jacinto, California Quadrangle dated 2018.

4.0 PHYSIOGRAPHY AND HYDROGEOLOGIC CONDITIONS

The subject site is located within the northern part of the Peninsular Ranges Geomorphic Province of California. The province varies in width from approximately 30 miles to 100 miles in width. In general, the province consists of rugged mountains underlain by Jurassic metavolcanic and metasedimentary rocks and Cretaceous igneous rocks of the Southern California batholith. The Peninsular Ranges Province is divided into three northwest-trending fault-bounded structural blocks – from west to east – the Santa Ana Mountains, Perris, and San Jacinto Mountains (Morton and Miller, 2006). The Santa Ana Mountains block (west of the subject site) extends from the coast to the Elsinore Fault zone. The western margin of the Perris structural block underlies the subject site.

Paleocene to Pliocene sedimentary rocks underlie the western portion of the Santa Ana Mountains structural block. The eastern portion, a highly faulted structural anticline, is cored by a basement assemblage of Mesozoic metasedimentary and Cretaceous batholithic and volcanic rocks. A thick section of primarily upper Cretaceous marine and Paleogene marine and nonmarine rocks overly this basement. The Perris structural block is a large mass of granitic rock generally bounded by the San Jacinto Fault, the Elsinore Fault, the Santa Ana River, and a non-defined southeast boundary. The Perris Block has had a history of vertical land movements of several thousand feet due to shifts in the Elsinore and San Jacinto Faults.

According to California Regional Water Quality Control Board (RWQCB) records for the Rice Development leaking underground storage tank (LUST) site on the northeast corner of State Street and North Ramona Boulevard, located approximately 0.40 miles south of the subject property, depth to groundwater beneath the LUST site is reported to be first encountered at over 120 feet below ground surface (bgs). Based upon SALEM's topographic map interpretation, the general direction of groundwater flow in the vicinity of the subject property is toward the southwest. However, local groundwater level and flow direction may vary due to seasonal fluctuations in precipitation, usage demands, geology, and/or surface topography.

5.0 SITE RECONNAISSANCE

A site reconnaissance, which included a visual observation of the subject property and properties within the subject area, was conducted by SALEM's environmental assessor on May 3, 2022. The objective of the site reconnaissance is to identify RECs, including the storage and handling of hazardous substances and petroleum products on or in the vicinity of the subject property which have the potential to environmentally impact on-site soils, surface water and groundwater.

5.1 Observations

Table I summarizes the visual observations made during our site reconnaissance. A discussion of the physical observations follows Table I. Refer to the Site Map (Figure 1) and color photographs following the text for the locations of the features discussed in this section of the report.

TABLE I
Summary of Observations during Site Reconnaissance

FEATURE	OBSERVED	NOT OBSERVED
Structures (existing)		X
Evidence of past uses		X
Hazardous substances and/or petroleum products (including containers)		X
Aboveground storage tanks (ASTs)		X
Underground storage tanks (USTs) or evidence of USTs		X
Strong, pungent, or noxious odors		X
Pools of liquid likely to be hazardous materials or petroleum products		X
Drums		X
Unidentified substance containers		X
Pad-mounted/Pole-mounted transformers/capacitors/other PCB-containing equipment		X
Subsurface hydraulic equipment		X
Heating/ventilation/air conditioning (HVAC)		X
Stains or corrosion on floors, walls, or ceilings		X
Floor drains and sumps		X
Pits, ponds, or lagoons		X
Stained soil and/or pavement		X
Stressed vegetation		X
Waste or wastewater discharges to surface or surface waters on subject property (including stormwater)		X
Wells (irrigation, domestic, dry, injection, abandoned, monitoring wells)		X
Septic Systems		X

The subject property comprises two rectangular-shaped parcels of land totaling approximately 14.44 acres located on the southeast corner State Street and West Ramona Expressway in San Jacinto, California (Riverside County APNs 434-080-025 and -026). At the time of SALEM's site reconnaissance, the subject property was vacant land with portions covered by native vegetation.

- During visual observations of the subject property, no hazardous substances or petroleum products were observed to be stored or handled on the subject property. Exposed surface soils did not exhibit obvious signs of discoloration. No other obvious evidence (vent pipes, fill pipes, dispensers, etc.) of USTs was noted within the area observed. No standing water or major depressions were observed on the subject property. No indications of former structures, such as foundations, were observed on the subject property.
- Several piles of debris including concrete rubble were observed in various areas within the central portion of the subject property. No evidence of staining or spills was observed on the soil in the vicinity of the piles of debris.

5.2 Adjacent Streets and Property Usage

Table II summarizes the adjacent streets and properties uses observed during the SALEM's site reconnaissance.

TABLE II
Adjacent Streets and Property Use

DIRECTION	ADJACENT STREET	ADJACENT PROPERTY USE
North	West Ramon Expressway	Village at San Jacinto Commercial Development (1171-1191 N. State Street) and Single-Family Residential Development
East	Eagle Road	Single-Family Residential Development
South	None	Vacant Land
West	North State Street/CA-79	Chevron/Extra Mile Gasoline Station (720 N. State Street/CA-79); Castaneda's Mexican Food (1040 N. State Street); Bid Daddy's BBQ (1020 N. State Street)

Based on the observed uses of the properties located immediately adjacent to the subject property, it is unlikely that significant quantities of hazardous substances or petroleum products are stored or handled at the adjoining properties with the exception of the Chevron/Extra Mile Gasoline Station, adjoining the subject property to the west across North State Street, which stored large quantities of gasoline. The Chevron/Extra Mile gasoline station at 720 North State Street/CA-79 was not identified on any government databases of known and reported unauthorized releases of hazardous substances and/or petroleum products to the subsurface. Based upon the absence of reported unauthorized releases, the Chevron/Extra Mile gasoline station is deemed to presently have a low potential to environmentally impact the subject property and therefore, does not present an REC to the subject property.

5.3 Potable Water Source

The water purveyor for the subject property is the City of San Jacinto Water and Wastewater Department (SJWWD). The SJWWD's water quality monitoring is an on-going program with water samples obtained on a regular basis. It is the responsibility of the SJWWD to provide customers with potable water in compliance with the California State Maximum Contaminant Levels (MCLs) for primary drinking water constituents in water supplied to the public. Water sampling was not conducted to verify water quality.

Additionally, SALEM's review of the ALTA/ACSM Land Title Survey prepared by ATC Design Group, dated September 10, 2020 indicates that a domestic water well/pump was located near the central portion of the subject property. It is unknown if the domestic water well is currently located on-site. A water well was not observed during SALEM's site reconnaissance. If the water well is identified during the redevelopment of the subject property, it/they should be properly destroyed in accordance with state and local guidelines.

5.4 Sewage Disposal System

The SJWWD was also contacted regarding sewer service for the subject property. According to a representative with the SJWWD, sewer service is not provided to the subject property. SALEM's review of historical aerial photographs indicates that various structures were formerly located on the subject property. A septic system was likely associated with the former on-site structures. However, it is unknown if a septic system is currently located in the vicinity of the former on-site structures. However, the presence of a septic system is not anticipated to adversely impact the subject property due to its presumed use for domestic purposes only. If a septic system is identified during the redevelopment of the subject property, it should be properly abandoned/closed or destroyed in accordance with state and local guidelines.

5.5 Heating and Cooling Source

No structures are located on the subject property. Therefore, no heating or cooling sources exist at those parcels. No documentation of fuel oil use was identified during review of reasonably ascertainable records and no visual evidence of fuel oil use was identified during the site reconnaissance. Therefore, it is unlikely for a former fuel oil UST to have been used at the subject property and for a release to have occurred.

6.0 USER-PROVIDED INFORMATION

A review of the user-provided Title report and a Phase I ESA User Questionnaire was conducted in order to help identify pertinent information regarding potential environmental impacts associated with the subject property.

6.1 Preliminary Title Report

On April 18, 2022, a Preliminary Title Report for the subject property by Chicago Title Company, dated February 5, 2021, was provided to SALEM by Ms. Kristine Simmons with Rich Development Enterprises, LLC. The Preliminary Title Report was reviewed to identify potential deed restrictions, environmental liens or activity and use limitations (AULs) which may have occurred on or exist in connection with the subject property as indicated by the Preliminary Title Report. SALEM's review of the Preliminary Title Report indicated no deed restrictions, environmental liens, or AULs for the subject property. Please refer to Appendix A for a copy of the Preliminary Title Report.

6.2 Phase I Environmental Site Assessment User Questionnaire

On April 27, 2022, a completed Phase I ESA User Questionnaire was received from Mr. Bart Hollander with Rich Development Enterprises, LLC.

In order to qualify for one of the *Landowner Liability Protections (LLPs)* offered by the Small Business Liability Relief and Brownfields Revitalization Act of 2001 (the "*Brownfields Amendments*"), the *user* must provide the following information (if available) to the *environmental professional*. Failure to provide this information could result in a determination that "*all appropriate inquiry*" is not complete. The user is asked to provide information or knowledge of the following:

- Environmental cleanup liens that are filed or recorded against the site.
- Activity and land use limitations that are in place on the site or that have been filed or recorded in a registry.
- Specialized knowledge or experience of the person seeking to qualify for the LLPs.
- Relationship of the purchase price to the fair market value of the *property* if it were not contaminated.
- Commonly known or *reasonably ascertainable* information about the *property*.
- The degree of obviousness of the presence or likely presence of contamination at the *property*, and the ability to detect the contamination by appropriate investigation.

According to Mr. Hollander, to the best of his knowledge as the user of this Phase I ESA, no environmental cleanup liens and no activity or land use limitations have been filed or recorded against the subject property. Mr. Hollander indicated that he did not have knowledge of the past or current spills or chemical releases or environmental cleanups at the subject property. Additionally, Mr. Hollander indicated that the purchase price of the subject property reasonably reflects fair market value. Please refer to Appendix B for a copy of the completed Phase I ESA User Questionnaire.

7.0 SITE USAGE SURVEY

In order to assess the subject property's history, SALEM reviewed a Phase I ESA Owner Questionnaire, historical aerial photographs, building department records, city directories, planning department records and SFIMs.

7.1 Phase I Environmental Site Assessment Owner Questionnaire

As of the date of issuance of this report, a completed Phase I ESA Owner Questionnaire had not been provided to SALEM. The Phase I ESA Owner Questionnaire is designed to provide pertinent information regarding potential environmental and historical impacts associated with the subject property. Upon receipt of a completed Phase I ESA Owner Questionnaire, and if the Phase I ESA Owner Questionnaire responses alter the conclusions and recommendations of the Phase I ESA, SALEM will issue an addendum to this report summarizing the Phase I ESA Owner Questionnaire responses. Please refer to Appendix C for a blank copy of the Phase I ESA Owner Questionnaire.

7.2 Historical Aerial Photograph Review

Historical aerial photographs of the subject property and vicinity dated 1938, 1949, 1953, 1961, 1967, 1975, 1979, 1985, 1989, 1996, 2002, 2006, 2009, 2012, and 2016 were reviewed to evaluate changes in land use for the subject property. The historical aerial photographs were supplied by EDR. Refer to Appendix D for a copy of the EDR-provided aerial photographs. A summary of the aerial photographs is provided below:

➤ **1938 Aerial Photograph**

The northern half of the subject property appears to be utilized for agricultural purposes for the cultivation of hay. The southern portion of the subject property is vacant land. A single-lane unpaved road (present-day Ramona Expressway) adjoins the subject property to the north, beyond which is a residential dwellings and vacant land. Vacant land and agricultural land adjoin the subject property to the east and south. A two-lane paved road (present-day State Street/State Highway 79) adjoins the subject property to the west, beyond which is agricultural land.

➤ **1949 Aerial Photograph**

The western portion of the subject property is occupied by agricultural land. Several structures that appear to be associated with the agricultural use of the site occupy the central portion of the subject property. The eastern portion of the subject property is occupied by vacant land and an unpaved road extending off-site to the east. What appears to be a residential dwelling is observed along the southern property boundary. All adjoining properties appear similar to the 1938 aerial photograph with increased agricultural land observed.

➤ **1953 Aerial Photograph**

The subject property appears as it did in the 1949 aerial photograph, with the exception of the addition of a long rectangular-shaped structure on the eastern portion of the subject property. All adjoining properties appear similar to the 1949 aerial photograph.

➤ **1961 Aerial Photograph**

The subject property and all adjoining properties appear similar to the 1953 aerial photograph.

➤ **1967 Aerial Photograph**

The subject property and all adjoining properties appear similar to the 1961 aerial photograph.

➤ **1975 Aerial Photograph**

The subject property and all adjoining properties appear similar to the 1967 aerial photograph.

➤ **1979 Aerial Photograph**

The subject property appears as it did in the 1975 aerial photograph, with the exception of the western portion of the site which is no longer utilized for agricultural purposes. All adjoining properties appear to be vacant land.

-
- **1985 Aerial Photograph**

The subject property appears as it did in the 1979 aerial photograph, with the exception of the absence of several structures formerly located on the central and eastern portions of the subject property. All adjoining properties appear to be vacant land. Single-family residential development is observed in the vicinity of the subject property to the north and northwest.
 - **1989 Aerial Photograph**

The subject property and all adjoining properties appear as they did in the 1985 aerial photograph, with the exception of increased residential development observed to the northeast of the subject property. Additionally, the adjoining streets to the north and west (present-day Ramona Expressway and State Street, respectively) appear to be improved into two-lane asphalt paved roads.
 - **1996 Aerial Photograph**

The subject property is vacant land with no visible structures. The adjoining property to the north, beyond Ramona Expressway, is vacant graded land and single-family residential development. Single-family residential development adjoins the subject property to the east. Vacant land and single-family residential development adjoin the subject property to the south. A rectangular-shaped structure, similar to the Chevron gasoline station observed during SALEM's site reconnaissance, adjoins the subject property to the west across State Street.
 - **2002 Aerial Photograph**

The subject property and all adjoining properties appear similar to the 1996 aerial photograph.
 - **2006 Aerial Photograph**

The subject property and all adjoining properties appear similar to the 2002 aerial photograph, with the exception of two structures (similar in size and shape as the Castaneda's Mexican Food and Big Daddy's BBQ observed during SALEM's site reconnaissance) adjoin the subject property to the west, across State Street.
 - **2009 Aerial Photograph**

The subject property and all adjoining properties appear similar to the 2006 aerial photograph, with the exception of the adjoining property to the north, which is occupied with a retail shopping center (similar to the Village at San Jacinto shopping center observed during SALEM's site reconnaissance).
 - **2012 Aerial Photograph**

The subject property and all adjoining properties appear similar to the 2009 aerial photograph.
 - **2016 Aerial Photograph**

The subject property and all adjoining properties appear similar to the 2012 aerial photograph.

7.3 Building Department Records Review

On May 3, 2022, a records request was made to the City of San Jacinto Building Department (SJBD) for the subject property APNs 434-080-025 and -026 for construction permits, demolition permits, and certifications of occupancy. According to a representative of the SJBD, building permit records are filed by street address, and a street address has not been assigned to the subject property. Therefore, no building permits for items of environmental concern including, USTs, ASTs, septic systems, demolition, or previous structures were on file for the subject property.

7.4 City Directory Image Report

On April 28, 2022, SALEM contracted with EDR to provide a City Directory Image Report dated 1971 through 2017 for the subject property and adjoining properties. The subject property was not listed in the City Directory Image Report. The listed occupants of the adjoining properties did not appear likely to store or handle significant quantities of hazardous substance or petroleum products that may present an REC to the subject property. Please refer to Appendix E for a copy of the EDR-provided City Directory Image Report.

7.5 Sanborn Fire Insurance Maps

SALEM reviews SFIMs to evaluate prior land use at the subject property and adjacent properties. SFIMs typically exist for cities with populations of 2,000 or more, the coverage dependent on the location of the property. On April 26, 2022, SALEM contracted with EDR to provide a Fire Insurance Map Abstract indicating the availability of historic SFIMs for the subject property and adjacent properties as far back as 1867. EDR's search of collections at the Library of Congress, University Publications of America, and various public and local sources revealed no coverage for the subject property and adjacent properties. Please refer to Appendix F for a copy of the EDR SFIM No Coverage Certification.

7.6 Agricultural Chemicals

Review of historical aerial photographs dating to 1938 reveals that the subject property has not been utilized for agricultural purposes since at least 1979. Based upon the length of time since the subject property was last used for agricultural purposes, it is not anticipated that elevated concentrations of environmentally persistent pesticides would be found in the near-surface soils of the subject property. SALEM's sampling and analysis of surface soils from properties with similar histories has typically yielded non-detectable concentrations of environmentally persistent pesticides. It is not anticipated that elevated concentrations of environmentally persistent pesticides would be found in the near-surface soils of the subject property and therefore, the former agricultural use of the subject property does not present an REC to the subject property.

7.7 Phase I Environmental Site Assessment Interview - Previous Owner

SALEM attempted to interview the previous owner of the subject property to provide pertinent information regarding potential environmental and historical impacts associated with the subject property. However, a Phase I ESA interview with the previous owner of the subject property was not reasonably ascertainable.

7.8 Previous Environmental Reports

SALEM was not provided with additional environmental reports for the subject property.

8.0 REGULATORY AGENCY RECORDS REVIEW

SALEM conducted a review of regulatory agency records for the purpose of determining if hazardous substances and/or petroleum products or hazardous wastes have been stored or handled on the subject property and area properties of environmental concern. The most current records available were reviewed.

California Environmental Protection Agency, Department of Toxic Substances Control

SALEM's May 4, 2022 review of the California Environmental Protection Agency (Cal-EPA), Department of Toxic Substances Control (DTSC) EnviroStor database available via the DTSC website (<https://www.envirostor.dtsc.ca.gov/public>), which tracks federal superfund sites, state response sites, voluntary cleanup sites, and school cleanup sites, indicated that no records of cleanup sites are on file with the DTSC for the subject property or adjoining properties.

California Regional Water Quality Control Board

SALEM’s May 4, 2022 review of the RWQCB GeoTracker leaking underground storage tank (LUST) database available via the RWQCB website (<https://geotracker.waterboards.ca.gov>) indicated that no records of LUSTs are on file with the RWQCB for the subject property or adjoining properties.

California Division of Oil, Gas, and Geothermal Resources

On May 4, 2022, SALEM reviewed the California Geologic Energy Management Division (CalGEM) website (<https://maps.conservation.ca.gov/doggr/wellfinder>) to evaluate the potential for existing/former oil, gas, or geothermal wells on the subject property or adjoining properties. The subject property vicinity is not located within a geothermal or oil/gas field. The review of CalGEM information does not indicate that an oil, gas, or geothermal well has been drilled on the subject or adjoining properties.

South Coast Air Quality Management District

On May 4, 2022, the South Coast Air Quality Management District (SCAQMD) website (<https://xapprod.aqmd.gov/find>) was reviewed to identify any records of historical hazardous/flammable permits, hazardous substances and/or petroleum products handling, registered USTs, and/or unauthorized releases of hazardous substances and/or petroleum products for the subject property APNs. According to the SCAQMD website, no records regarding hazardous substances and/or petroleum products handling practices were on file for the subject property.

Riverside County Fire Department-Hazardous Materials Division

On May 4, 2022, the Riverside County Fire Department – Hazardous Material Division (SBCFD-HMD) was contacted regarding records of historical hazardous/flammable permits, hazardous materials handling, hazardous/flammable incidents, and/or registered USTs for the subject property APNs. According to a representative of the SBCFD records, no records were on file for the subject property.

Local Area Tribal Records

According to the EDR Radius Map Report, no tribal records are listed for the subject property or adjoining properties.

8.1 Standard Environmental Record Sources

EDR performed a search of federal, state, and local regulatory agency databases for the subject property and surrounding area. The various search distances as required by ASTM E1527-13 extended up to one mile from the subject property. Several agencies have published documents that list businesses or properties which have handled hazardous materials or hazardous waste, or may have had a documented release of hazardous substances or petroleum products. The databases consulted in the course of this assessment were compiled by EDR on April 26, 2022 and represent reasonably ascertainable current listings. SALEM did not verify the locations and distances of every site listed by EDR. SALEM verified locations and distances of the sites SALEM deemed as having a potential to environmentally impact the subject property. The actual location of the off-site properties identified may differ from the EDR listing. Table III summarizes the listed properties located within the specified ASTM Search Radii. The EDR Radius Map report is included in Appendix G.

**TABLE III
EDR Radius Map Summary**

DATABASE	TYPE OF RECORDS	SUBJECT PROPERTY	<1/8 MILE	1/8 - 1/4 MILE	1/4 - 1/2 MILE	1/2 - 1 MILE
STANDARD ENVIRONMENTAL RECORDS						
<i>Federal NPL Site List</i>						
NPL	National Priorities List	0	0	0	0	0
Proposed NPL	Proposed National Priorities List	0	0	0	0	0

**TABLE III (cont'd)
EDR Radius Map Summary**

DATABASE	TYPE OF RECORDS	SUBJECT PROPERTY	<1/8 MILE	1/8 - 1/4 MILE	1/4 - 1/2 MILE	1/2 - 1 MILE
NPL LIENS	Federal Superfund Liens	0	0	0	0	0
<i>Federal Delisted NPL Site List</i>						
Delisted NPL	National Priority List Deletions	0	0	0	0	0
<i>Federal CERCLIS List</i>						
Federal Facility	Federal Facility	0	0	0	0	---
SEMS	Superfund Enterprise Management System	0	0	0	0	---
<i>Federal CERCLIS NFRAP Site List</i>						
SEMS-ARCHIVE	Superfund Enterprise Management System Archive	0	0	0	0	---
<i>Federal RCRA CORRACTS Facilities List</i>						
CORRACTS	Corrective Action Report	0	0	0	0	0
<i>Federal RCRA non-CORRACTS TSD Facilities List</i>						
RCRA-TSDF	Transporters, Storage, and Disposal	0	0	0	0	---
<i>Federal RCRA Generators List</i>						
RCRA – LQG	RCRA – Large Quantity Generators	0	1	1	---	---
RCRA – SQG	RCRA – Small Quantity Generators	0	1	0	---	---
RCRA – VSQG	RCRA – Very Small Quantity Generators	0	0	0	---	---
<i>Federal Institutional Controls/Engineering Controls Registries</i>						
LUCIS	Land Use Control Information System	0	0	0	0	---
US ENG CONTROLS	Engineering Controls Sites List	0	0	0	0	---
US INST CONTROL	Sites with Institutional Controls	0	0	0	0	---
<i>Federal ERNS List</i>						
ERNS	Emergency Response Notification System	0	0	---	---	---
<i>State and Tribal Equivalent NPL</i>						
RESPONSE	State Response Sites	0	0	0	0	0
<i>State and Tribal Equivalent CERCLIS</i>						
ENVIROSTOR	EnviroStor Database	0	0	1	4	1
<i>State and Tribal Landfill and/or Solid Waste Disposal Site List</i>						
SWF/LF	Solid Waste Information System	0	0	0	0	---
<i>State and Tribal Leaking Storage Tank Lists</i>						
LUST	Leaking Underground Storage Tanks	0	0	0	1	---
INDIAN LUST	LUST on Indian Land	0	0	0	0	---
CPS-SLIC	Statewide SLIC Cases	0	0	0	0	---
<i>State and Tribal Registered Storage Tank Lists</i>						
FEMA UST	Underground Storage Tank Listing	0	0	0	---	---
UST	Active UST Facilities	0	6	0	---	---
AST	Aboveground Storage Tank Facilities	0	0	0	---	---
INDIAN UST	USTS on Indian Land	0	0	0	---	---
<i>State and Tribal Voluntary Cleanup Sites</i>						
INDIAN VCP	Voluntary Cleanup on Indian Land	0	0	0	0	---
VCP	Voluntary Cleanup Program Properties	0	0	0	0	---
<i>State and tribal Brownfields sites</i>						
BROWNFIELDS	Considered Brownfields Sites Listing	0	0	0	0	---
ADDITIONAL ENVIRONMENTAL RECORDS						
<i>Local Brownfield Lists</i>						
US BROWNFIELDS	Brownfield Sites	0	0	0	0	---
<i>Local Lists of Landfill/Solid Waste Disposal Sites</i>						
WMUDS/SWAT	Waste Management Unit Database	0	0	0	0	---
SWRCY	Recycler Database	0	0	0	0	---
HAULERS	Registered Waste Tire Haulers Lists	0	---	---	---	---
INDIAN ODI	Report on Open Dumps on Indian Land	0	0	0	0	---

**TABLE III (cont'd)
EDR Radius Map Summary**

DATABASE	TYPE OF RECORDS	SUBJECT PROPERTY	<1/8 MILE	1/8 - 1/4 MILE	1/4 - 1/2 MILE	1/2 - 1 MILE
DEBRIS REGION 9	Illegal Dump Site Locations	0	0	0	0	---
ODI	Open Dump Inventory	0	0	0	0	---
IHS OPEN DUMPS	Open Dumps on Indian Land	0	0	0	0	---
Local Lists of Hazardous Waste/Contaminated Sites						
US HIST CDL	Historic Clandestine Drug Labs	0	0	---	---	---
HIST Cal-Sites	Cal-Sites Database	0	0	0	0	0
SCH	School Property Evaluation Program	0	0	1	---	---
CDL	Clandestine Drug Labs	0	0	---	---	---
CERS HAZ WASTE	CalEPA Regulated Site Portal	0	3	1	---	---
Toxic Pits	Toxic Pits Cleanup Act Sites	0	0	0	0	0
US CDL	Clandestine Drug Labs	0	0	---	---	---
PFAS	PFAS Contamination Site	0	0	0	0	---
AQUEOUS FOAM	Former Fire Training Facility Assessments Listing	0	---	---	---	---
Local Lists of Registered Storage Tanks						
SWEEPS UST	SWEEPS UST Lists	0	2	1	---	---
HIST UST	Historical UST	0	0	0	---	---
CA FID UST	Facility Inventory Database	0	2	1	---	---
CERS TANKS	California Environmental Reporting System Tanks	0	2	0	---	---
Local Land Records						
LIENS	Environmental Liens Listing	0	0	---	---	---
LIENS 2	CERCLA Lien Information	0	0	---	---	---
DEED	Deed Restriction Listing	0	0	0	0	---
Records of Emergency Release Reports						
HMIRS	Hazardous Materials Information System	0	---	---	---	---
CHMIRS	CA Hazardous Material Information System	0	---	---	---	---
LDS	Land Disposal Sites Listing	0	---	---	---	---
MCS	Military Cleanup Sites Listing	0	---	---	---	---
SPILLS 90	SPILLS 90 data from FirstSearch	0	---	---	---	---
Other Ascertainable Records						
RCRA Non-Gen	Non-Generators	0	4	0	---	---
FUDS	Formerly Used Defense Sites	0	0	0	0	0
DOD	Department of Defense Sites	0	0	0	0	0
SCRD DRYCLEANER	State Coalition for Remediation of Cleaners	0	0	0	0	---
US FIN ASSUR	US Financial Assurance	0	0	---	---	---
EPA WATCH LIST	EPA WATCH LIST	0	0	---	---	---
2020 COR ACTION	2020 Corrective Action Program List	0	0	0	---	---
TSCA	Toxic Substances Control Act	0	---	---	---	---
TRIS	Toxic Chemical Release Inventory System	0	---	---	---	---
SSTS	Section 7 Tracking Systems	0	---	---	---	---
ROD	Records of Decision	0	0	0	0	0
RMP	Risk Management Plans	0	0	---	---	---
RAATS	RCRA Administrative Action Tracking	0	0	---	---	---
PRP	Potentially Responsible Party	0	0	---	---	---
PADS	PCB Activity Database System	0	0	---	---	---
ICIS	Integrated Compliance Information System	0	0	---	---	---
FTTS	FIFRA/TSCA Tracking System	0	0	---	---	---
MLTS	Material Licensing Tracking System	0	0	---	---	---
COAL ASH DOE	Steam-Electric Plan Operation Data	0	0	---	---	---
COAL ASH EPA	Coal Combustion Residues Surface List	0	0	0	0	---
PCB TRANSFORMER	PCB Transformer	0	0	---	---	---

TABLE III (cont'd)
EDR Radius Map Summary

DATABASE	TYPE OF RECORDS	SUBJECT PROPERTY	<1/8 MILE	1/8 - 1/4 MILE	1/4 - 1/2 MILE	1/2 - 1 MILE
RADINFO	Radiation Information Database	0	0	---	---	---
HIST FTTS	FIFRA/TSCA Tracking System	0	0	---	---	---
DOT OPS	Incident and Accident Data	0	0	---	---	---
CONSENT	Superfund Consent Decrees	0	0	0	0	0
INDIAN RESERV	Indian Reservations	0	0	0	0	0
FUSRAP	Formerly Utilized Sites Remedial Action Plan	0	0	0	0	0
UMTRA	Uranium Mill Tailings Sites	0	0	0	0	---
LEAD SMELTERS	Lead Smelter Site	0	0	---	---	---
US AIRS	US Aerometric Information Retrieval System	0	0	---	---	---
US MINES	United States Mines	0	0	0	---	---
ABANDONED MINES	United States Abandoned Mines	0	0	0	---	---
FINDS	Facility Index System	0	0	---	---	---
ECHO	Enforcement & Compliance History Information	0	0	---	---	---
UXO	Unexploded Ordinances Sites	0	0	0	0	0
DOCKET HWC	Hazardous Waste Compliance Docket	0	0	---	---	---
FUELS PROGRAM	EPA Fuels Program Registered Listings	0	0	0	---	---
CA BOND EXP. PLAN	CA Bond Expenditure Plan	0	0	0	0	0
Cortese	Cortese Hazardous Waste & Substance Sites	0	0	0	1	---
CUPA Listings	Certified Unified Program Agency	0	0	0	---	---
DRYCLEANERS	Cleaner Facilities	0	0	3	---	---
EMI	Emissions Inventory Data	0	0	---	---	---
ENF	Enforcement Action Listing	0	0	---	---	---
Financial Assurance	Financial Assurance	0	0	---	---	---
HAZNET	Facility and Manifest Data	0	0	---	---	---
ICE	Inspections, Compliance, and Enforcement	0	0	---	---	---
HIST CORTESE	Historical Cortese Sites	0	0	0	0	---
HWP	EnviroStor Permitted Facilities Listing	0	0	0	0	0
HWT	Registered Hazardous Waste Transporter	0	0	0	---	---
MINES	Mines Master Index File	0	0	0	---	---
MWMP	Medical Waste Management Program	0	0	0	---	---
NPDES	NPDES Permits Listing	0	1	---	---	---
PEST LIC	Pesticide Regulation Licenses Listing	0	---	---	---	---
PROC	Certified Processors Database	0	0	0	0	---
Notify 65	Proposition 65 Records	0	0	0	0	0
UIC	Underground Injection Control Sites	0	0	---	---	---
UIC GEO	UIC GEO (GEOTRACKER)	0	0	---	---	---
WASTEWATER PITS	Oil Wastewater Pits Listing	0	0	0	0	---
WDS	Waste Discharge System	0	0	---	---	---
WIP	Well Investigation Program Case List	0	0	0	---	---
WASTEWATER PITS	Oil Wastewater Pits Listing	0	0	0	0	---
MILITARY PRIV SITES	Military Privatized Sites	0	0	---	---	---
PROJECT	Project Sites	0	0	---	---	---
WDR	Waste Discharge Requirements Listing	0	0	---	---	---
CIWQS	California Integrated Water Quality System	0	1	---	---	---
CERS	CalEPA Regulated Site Portal Data	0	0	---	---	---
NON-CASE INFO	Non-Case Information Sites	0	0	---	---	---
OTHER OIL GAS	Other Oil & Gas Project Sites	0	0	---	---	---
PROD WATER PONDS	Produced Water Ponds Sites	0	0	---	---	---
SAMPLING POINT	Sampling Point Public Sites	0	0	---	---	---
WELL STIM PROJ	Well Stimulation Project	0	0	---	---	---
MINES MRDS	Mineral Resources Data System	0	0	---	---	---
HWTS	Hazardous Waste Tracking System	0	0	---	---	---

**TABLE III (cont'd)
EDR Radius Map Summary**

DATABASE	TYPE OF RECORDS	SUBJECT PROPERTY	<1/8 MILE	1/8 - 1/4 MILE	1/4 - 1/2 MILE	1/2 - 1 MILE
EDR HIGH RISK HISTORICAL RECORDS						
<i>EDR Exclusive Records</i>						
EDR MGP	Manufactured Gas Plants	0	0	0	0	0
EDR Hist Auto Stations	EDR Historical Auto Stations	0	1	---	---	---
EDR Hist Cleaners	EDR Historical Cleaners	0	0	---	---	---
EDR RECOVERED GOVERNMENT ARCHIVES						
<i>Exclusive recovered Government Archives</i>						
RGA LF	Recovered Government Archive Solid Waste Facilities List	0	---	---	---	---
RGA LUST	Recovered Government Archive Leaking Underground Storage Tank	0	---	---	---	---

0 = No sites in radius identified

--- = Not Searched

The subject property was identified in the EDR-provided government database report on the NPDES and CIWQS databases. The 99 Cents Only Store was identified on these databases for construction related permitting pertaining to stormwater pollution protection, however the permits appear to have been terminated. No NOV's regarding hazardous material/hazardous waste storage and handling practices were identified. The subject property was not listed on any government databases of known or reported releases of hazardous substances or petroleum products to the subsurface. Therefore, the listing of 99 Cents Only Stores listing on these databases does not present an REC to the subject property.

No sites with reported releases of hazardous substances or petroleum products to the subsurface were reported within a one-quarter-mile radius of the subject property.

In general, only hazardous substances or petroleum products released from facilities located approximately up-gradient and within a few hundred feet of the subject property, or in a cross-gradient direction close to the subject property, are judged to have a reasonable potential of migrating to the subject property. This opinion is based on the assumption that hazardous substances and petroleum products generally do not migrate large distances laterally within the soil, but rather tend to migrate with groundwater in the general direction of groundwater flow.

One orphan site was identified in the EDR-provided government database report. Based upon SALEM's visual observations made during our site reconnaissance, as well as various influencing factors including approximate distance from the subject property, the orphan site is deemed to have a low potential to environmentally impact the subject property.

No engineering control sites, sites with institutional controls, or sites with deed restrictions were listed for the subject property, adjoining, or vicinity properties in the EDR-provided government database report.

No Indian reservations or LUSTs on Indian land were reported on the subject property, adjoining, or vicinity properties in the EDR-provided government database report.

The remaining properties identified by EDR within the specified search radius of the subject property, which appeared on local, state, or federally published lists of sites that use of have had releases of hazardous substances or petroleum products, were determined through SALEM's field observations to be of sufficient distance and/or situated hydraulically cross/down-gradient of the subject property, such that impacts to the subject property are not likely.

9.0 POTENTIAL VAPOR ENCROACHMENT CONDITION

Vapor intrusion is a way by which chemicals in soil and groundwater can migrate into indoor air. Chemical vapors moving up through soil and into a building are a potential source of indoor air contamination and may pose a risk to human health. In evaluating the potential for a vapor encroachment condition (VEC) on the subject property, SALEM attempted to determine if there was information indicating that chemicals of concern were located within the “critical distance,” defined as the lineal distance between the nearest edge of a contaminated plume and the nearest target property boundary. Based on ASTM E 2600-10 *Standard Guide for Vapor Encroachment Screening on Property Involved in Real Estate Transactions*, the “critical distance” is equal to 100 feet, with the exception of dissolved petroleum hydrocarbons, which have a “critical distance” of 30 feet. If non-aqueous phase petroleum hydrocarbons are present, the 100-foot “critical distance” is utilized.

9.1 Vapor Encroachment Screening

SALEM has performed a Vapor Encroachment Screening (Tier 1) in general accordance with the scope and limitations of ASTM Standard Practice E2600-15 for the subject property. SALEM utilized site and site vicinity specific criteria including groundwater gradient, distance of area properties of environmental concern from the subject property, and the types of constituents of concern which were released to evaluate potential vapor encroachment issues. The purpose of this Vapor Encroachment Screening (Tier 1) is to identify the existing or potential Vapor Encroachment Conditions (VEC), (as defined by ASTM E2600-15) affecting the subject property. As part of the screening, SALEM has completed the following questionnaire, as duplicated from Section X3 of ASTM E2600-15.

TABLE IV
Vapor Encroachment Questionnaire

QUESTION	RESPONSE	COMMENTS
1. Property Type?	Vacant	
2. Are there buildings/structures on the subject property?	No	
3. Will buildings/structures be constructed on the subject property in the future?	Yes	
4. If buildings exist or are proposed, do/will they have elevators?	No	
5. Type of level below grade (existing or proposed)?	Slab-on-Grade (proposed)	
6. Is there ventilation below grade?	No	
7. Sump pumps, floor drains, or trenches (existing or proposed)?	No	
8. Radon or methane mitigation system installed?	No	
9. Heating system type (existing or proposed)?	Unknown	
10. Type of fuel energy (existing or proposed)?	Unknown	
11. Have there ever been any environmental problems at the subject property?	No	
12. Does/will a gas station operate anywhere on the subject property?	No	
13. Do any tenants use hazardous chemicals in relatively large quantities on the subject property?	No	
14. Have any tenants ever complained about odors in the building or experience health-related problems that may have been associated with the building?	No	
15. Are the operations (or proposed operations to be performed) on the subject property OSHA regulated?	No	
16. Are there any existing or proposed underground storage tanks (USTs) or aboveground storage tanks (ASTs) located on the subject property?	No	
17. Are there any sensitive receptors (children, elderly, people in poor health, etc.) that occupy or will occupy the subject property?	No	

TABLE V
Additional VEC Criteria

QUESTION	RESPONSE	COMMENTS
1. Is the subject property known to have current or past contamination?	No	
2. Is contamination of the subject property suspected?	No	
3. Is an <u>adjacent</u> property known to have current or past contamination which may have impacted the subject property?	No	
4. Is a <u>nearby</u> property known to have current or past contamination which may have impacted the subject property?	No	
5. Is regional groundwater contamination known to exist beneath the subject property?	No	
6. Are you aware of other conditions which may result in vapor intrusion at the subject property?	No	

Based upon the results of SALEM's Tier 1 VES, it is SALEM's opinion that a potential VEC "likely does not exist" at the subject property. As such, no further assessment is recommended.

10.0 BUSINESS ENVIRONMENTAL RISKS

10.1 Asbestos-Containing Building Materials

Asbestos is the name given to a number of naturally occurring, fibrous silicate minerals mined for their useful properties such as thermal insulation, chemical and thermal stability, and high tensile strength. Asbestos is commonly used as an acoustic insulator, thermal insulation, fire proofing and in other building materials. Friable asbestos-containing material (ACM), when dry, can be crumbled, pulverized, or reduced to powder by hand pressure. Non-friable ACM can be crumbled, pulverized, or reduced to powder during machining, cutting, drilling, or other abrasive procedures. Friable ACM is more likely to release fibers when disturbed or damaged than non-friable ACM. Exposure to airborne friable asbestos may result in a potential health risk because persons breathing the air may breathe in asbestos fibers. Continued exposure can increase the amount of fibers that remain in the lung. Fibers embedded in lung tissue over time may cause serious lung diseases including: asbestosis, lung cancer, or mesothelioma. The Occupational Safety and Health Administration (OSHA) regulation 29 CFR 1926.1101 requires certain construction materials to be *presumed* to contain asbestos, for purposes of this regulation. All thermal system insulation (TSI), surfacing material, and asphalt/vinyl flooring that are present in a building constructed prior to 1981 and have not been appropriately tested are "presumed asbestos-containing material" (PACM).

During SALEM's site reconnaissance, no structures were observed on the subject property. Therefore, ACMs are not considered an on-site environmental concern at this time.

10.2 Lead-Based Paint

Lead is a highly toxic metal that affects virtually every system of the body. While adults can suffer from excessive lead exposures, the groups most at risk are fetuses, infants, and children under 6. The Consumer Product Safety Commission banned the use of lead in paint in 1978. Most manufactures, however, had ceased using lead well before this time. Paint applied after 1978 is not considered suspect LBP. Congress passed the Residential Lead-Based Paint Hazard Reduction Act of 1992, also known as "Title X," to protect families from exposure to lead from paint, dust, and soil. Section 1018 of this law directed the Housing and Urban Development (HUD) and the US EPA to require the disclosure of known information on lead-based paint (LBP) and LBP hazards before the sale or lease of most housing built before 1978. Sellers, landlords, and their agents are responsible for providing this information to the buyer or renter before sale or lease.

According to Section 1017 of Title X, “LBP hazard is any condition that causes exposure to lead from lead-contaminated dust; bare, lead-contaminated soil; or LBP that is deteriorated or intact LBP present on accessible surfaces, friction surfaces, or impact surfaces that would result in adverse human health effects.” Therefore, under Title X intact lead-based paint on most walls and ceilings is not considered a “hazard,” although the condition of the paint should be monitored and maintained to ensure that it does not become deteriorated. LBP is defined as any paint, varnish, stain, or other applied coating that has 1.0 mg/cm² (or 5,000 µg/g by weight) or more of lead.

During SALEM’s site reconnaissance, no structures were observed on the subject property. Therefore, LBP is not considered an on-site environmental concern at this time.

10.3 Radon

Radon is a naturally occurring gaseous substance resulting from the radioactive decay of uranium to radium and then to radon. Uranium is a common element found in many geologic formations and substrates, particularly igneous and metamorphic rocks. Radon has a half-life of only 3.8 days and decays to its daughter elements (polonium 218, polonium 214, bismuth 214, and lead 214). It is these daughter elements that represent the health hazard commonly associated with radon. Radon gas can enter a building through cracks in the foundation and walls and become attached to dust particles and inhaled which could cause damage to human lung tissue. Radon is measured in picocuries per liter of air (pCi/L). The EPA has an established safe radon level of 4 pCi/L. Based on the EPA Radon Zone Map of California, the subject Property is located within **EPA Zone 2**, which has a predicted indoor radon screening between 2 pCi/L and 4 pCi/L (Low Potential). The EDR-provided radon data cites Riverside County as having 100% of 22 1st floor spaces with <4 pCi/L. However, radon levels may vary from one area to another and the only way to accurately assess radon gas levels on the subject property is to conduct a radon gas survey.

10.4 Mold

Molds are microscopic organisms found virtually everywhere, indoors, and outdoors. Mold will grow and multiply under the right conditions, needing only sufficient moisture (e.g. in the form of very high humidity, condensation, or water from a leaking pipe, etc.) and organic material (e.g., ceiling tile, drywall, paper, or natural fiber carpet padding). Mold growths often appear as discoloration, staining, or fuzzy growth on building materials or furnishings and are varied colors of white, gray, brown, black, yellow, and green. In large quantities, molds can cause allergic symptoms when inhaled or through the toxins the molds emit.

During SALEM’s site reconnaissance, no structures were observed on the subject property. Therefore, mold is not considered an on-site environmental concern at this time.

11.0 DISCUSSION OF FINDINGS

Historical Uses

The subject property comprises two rectangular-shaped parcels of land totaling approximately 14.44 acres located on the southeast corner of State Street and West Ramona Expressway in San Jacinto, California (Riverside County APNS 434-080-025 and -026). SALEM’s review of historical aerial photographs, historical city directories, and SJBD records indicates that the subject property was utilized for agricultural purposes, possibly for the cultivation of hay, from at least 1938 until approximately 1979. Several structures likely associated with the agricultural use of the site occupied the central and eastern portions of the site from at least 1949 until they were demolished by 1985. By 1996, the subject property was vacant land.

Based on SALEM's site reconnaissance, and contacts with state and local regulatory agencies, the potential for RECs to exist in connection with the historical use of the subject property appears to be low.

Current Uses

At the time of SALEM's site reconnaissance, the subject property was vacant land with portions covered by native vegetation.

During the visual observations of the subject property, no hazardous substances or petroleum products were observed to be stored or handled on the subject property. Exposed surface soils did not exhibit obvious signs of discoloration. No other obvious evidence (vent pipes, fill pipes, dispensers, etc.) of USTs was noted within the area observed. No standing water or major depressions were observed on the subject property. Several piles of debris including concrete rubble were observed in various areas within the central portion of the subject property. No evidence of staining or spills was observed on the soil in the vicinity of the piles of debris.

Based on SALEM's, field observations, and contacts with state and local regulatory agencies, the potential for adverse environmental impacts to the subject property associated with current site use appears to be low and therefore, there is a low potential for RECs to exist in connection with the current use of the subject property.

Adjoining Properties

Based on SALEM's field observations, review of the EDR Radius Map Report and consultation with state and local regulatory agencies, the potential for RECs to exist in connection with the subject property from adjoining property uses appears to be low.

11.1 Evaluation of Data Gaps/Data Failure

In accordance with ASTM E1527-13 guidance, data gaps represent a lack of or inability to obtain information required by this practice despite good faith efforts by the environmental professional to gather such information. Data gaps may result from incompleteness in any of the activities required by this practice. Data failure represents the failure to achieve the historical research objects of this practice even after reviewing the standard historical sources that are reasonably ascertainable and likely to be useful. Data failure is one type of data gap. The following is a summary of data gaps encountered in the process of preparing this report including an observation as the presumed significance of that data gap to the conclusions of this assessment.

- Some of the intervals between documented sources exceeded five years.

However, taken in consideration with the available information obtained in the course of preparing this report in conjunction with professional experience, there is no evidence to suggest that these data gaps might alter the conclusions of this assessment.

12.0 SUMMARY AND CONCLUSIONS

We have performed a *Phase I Environmental Site Assessment* in conformance with the scope and limitations of ASTM Practice E1527-13 for the Proposed Commercial Development located on the southeast corner of State Street and West Ramona Expressway in San Jacinto, California (Riverside County APNS 434-080-025 and -026) the *property*. Any exceptions to, or deletions from, this practice are described in Section 13 of this *report*. During the course of this assessment, SALEM identified no evidence of RECs in connection with the subject property as defined by ASTM E1527-13.

13.0 LIMITATIONS

This Phase I ESA Report has been prepared for the exclusive use of **Rich Development Enterprises, LLC** and their subsidiaries and affiliates. Unauthorized use of or reliance on the information contained in this report, unless given express written consent by SALEM and **Rich Development Enterprises, LLC** is strictly prohibited. The following limitations and exceptions apply:

- The scope of work completed was designed solely to meet the needs of SALEM's client. SALEM shall not be liable for any unintended usage of this report by another party. In addition, based on the ASTM guidelines, the ESA is only valid if completed within 180 days of an acquisition or the transaction necessitating the ESA.
- No ESA can wholly eliminate uncertainty regarding the potential for RECs in connection with a property. This ESA was designed to reduce, but not eliminate the potential for RECs at the subject property, within reasonable limits of time and cost. The ESA is not intended to be exhaustive or all-inclusive and does not represent a guarantee of the identification of all possible environmental risk.
- An ESA is intended to be a non-intrusive investigation and generally does not include sampling or testing of air, soil, water or building materials. No destructive testing was completed and concealed areas, such as behind walls or within machinery, were not accessed. Testing, if any, is designed solely to meet the needs of the ESA, not to meet any local, state, or federal regulations and should not be utilized as such.
- Information in this report is based on personal interviews, government records, published resources, and various historical documents. Accuracy and completeness of information varies among information sources and is often inaccurate or incomplete. The information utilized in this ESA is from sources deemed to be reliable; however, no representation or warranty is made as to the accuracy thereof. SALEM will have no ongoing obligation to obtain and include information that was not reasonably ascertainable, practically reviewable or provided to SALEM in a reasonable timeframe to formulate an opinion and complete the assessment by the agreed upon due date.
- Unless specifically identified in the scope of work, the ESA excludes consideration of non-ASTM scope issues including, but not limited to, lead in drinking water, asbestos, lead-based paint, industrial hygiene, health and safety, endangered species, wetlands, indoor air quality, vapor intrusion, electromagnetic fields, biological agents, or mold.
- The ESA includes some information that may be relevant to regulatory compliance, but is not intended and shall not be construed as a compliance audit and cannot be considered a verification of regulatory compliance. While the general environmental setting of the subject property is described, this assessment is not intended to be a formal flood plain or wetland determination, and no warranty is made thereof. Depending on its past, present, or future intended use, the property under review may or may not be subject to regulation and permitting under environmental and health and safety laws, such as, but not limited to, the Clean Air Act, the Clean Water Act, the Solid Waste Disposal Act, the Occupational Safety and Health Act, and other federal, state, and local regulations. SALEM assumes no responsibility or liability respecting regulatory permitting or compliance issues.
- Client is advised that if the ESA is obtained with the intent of qualifying the purchaser as an innocent landowner, contiguous property owner, or bona fide prospective purchaser under CERCLA, there

will be continuing obligations of due care and responsiveness and additional legal requirements that likely apply to such status. SALEM accepts and undertakes no responsibility as to such requirements and advises that counsel be separately consulted with respect to such requirements.

- The findings and conclusions presented in this Phase I ESA Report are based on field review and observations and on data obtained from the sources listed in the report. The findings of this report are valid as of the present. The passage of time, natural processes or human intervention on the subject property or adjacent properties and changes in the regulations can cause changed conditions which can invalidate the findings and conclusions presented in this report.

14.0 QUALIFICATIONS

This Phase I ESA was conducted under the supervision or responsible charge of SALEM's undersigned environmental professional with oversight from the undersigned registered engineer. The work was conducted in accordance with ASTM E1527-13, generally accepted industry standards for environmental due diligence in place at the time of the preparation of this report, and SALEM's quality-control policies.

We declare that, to the best of our professional knowledge and belief, we meet the definition of environmental professional as defined in §312.10 of 40 CFR 312 and we have the specific qualifications based on education, training, and experience to assess a property of the nature, history, and setting of the subject property. We have developed and performed the all appropriate inquiries in conformance with the standards and practices set forth in 40 CFR Part 312.

15.0 REFERENCES

The following list summarizes the references utilized in preparing this report:

- Aerial photographs provided by Environmental Data Resources, Inc.
- California Environmental Protection Agency, Recorded Deed Restriction List, 1994.
- California Environmental Protection Agency, Department of Toxic Substances Control records.
- California Regional Water Quality Control Board records.
- Cal-EPA Voluntary Cleanup Program records.
- California Statewide Radon Survey Screening results conducting during 1990-1991.
- City of San Jacinto Building & Safety Department records.
- City of San Jacinto Planning Department records.
- City of San Jacinto Public Works Department
- City of San Jacinto Water District records.
- Federal and State regulatory agency lists compiled by EDR.
- Riverside County Assessor's Office records.
- Riverside County Building Department records.
- Riverside County Fire Department-Hazardous Materials Division records.
- Sanborn Fire Insurance Maps for San Jacinto, California (EDR).
- The Munger Map Book, California – Alaska Oil & Gas Fields, Munger Maps – 1999.
- U.S. EPA Federal Superfund Liens List and the U.S. EPA California Liens, 1995.
- U.S. Geological Survey, 7.5 minute San Jacinto, California topographic quadrangle map, dated 2018.

If you have any questions, or if we may be of further assistance, please do not hesitate to contact our office at (909) 980-6455.

Respectfully submitted,

SALEM Engineering Group, Inc.



Maria G. Ruvalcaba, EP
Senior Environmental Project Manager



Clarence Jiang, PE, GE
Project Engineer
RCE No. 50233/ RGE No. 2477





Photo 1: View of the subject property facing east from western boundary.



Photo 2: View of subject property facing south.


PHOTOGRAPHS PROPOSED COMMERCIAL DEVELOPMENT SEC STATE STREET & WEST RAMONA EXPRESSWAY SAN JACINTO, CALIFORNIA	PROJECT NO. 3-422-0439	
	DATE: May, 2022	
	PAGE: Page 1 of 6	



Photo 3: View of subject property facing west from center of subject property.



Photo 4: View of subject property facing southwest.


PHOTOGRAPHS PROPOSED COMMERCIAL DEVELOPMENT SEC STATE STREET & WEST RAMONA EXPRESSWAY SAN JACINTO, CALIFORNIA	PROJECT NO. 3-422-0439	
	DATE: May, 2022	
	PAGE: Page 2 of 6	



Photo 5: View of subject property facing north from central portion of site.



Photo 6: View of concrete rubble debris observed on central portion of the subject property.


PHOTOGRAPHS PROPOSED COMMERCIAL DEVELOPMENT SEC STATE STREET & WEST RAMONA EXPRESSWAY SAN JACINTO, CALIFORNIA	PROJECT NO. 3-422-0439	
	DATE: May, 2022	
	PAGE: Page 3 of 6	



Photo 7: View of retail shopping center adjoining the subject property to the north.



Photo 8: View of residential adjoining property to the north.


PHOTOGRAPHS PROPOSED COMMERCIAL DEVELOPMENT SEC STATE STREET & WEST RAMONA EXPRESSWAY SAN JACINTO, CALIFORNIA	PROJECT NO. 3-422-0439	
	DATE: May, 2022	
	PAGE: Page 4 of 6	



Photo 9: View of residential adjoining the subject property to the east.



Photo 10: View of adjoining residential to the south.



PHOTOGRAPHS	PROJECT NO. 3-422-0439	
PROPOSED COMMERCIAL DEVELOPMENT SEC STATE STREET & WEST RAMONA EXPRESSWAY SAN JACINTO, CALIFORNIA	DATE: May, 2022	
	PAGE: Page 5 of 6	



Photo 11: View of adjoining vacant land to the south.



Photo 12: View of gas station and retail development adjoining the subject property to the west.

PHOTOGRAPHS PROPOSED COMMERCIAL DEVELOPMENT SEC STATE STREET & WEST RAMONA EXPRESSWAY SAN JACINTO, CALIFORNIA	PROJECT NO. 3-422-0439	
	DATE: May, 2022	
	PAGE: Page 6 of 6	

PHOTOGRAPHS

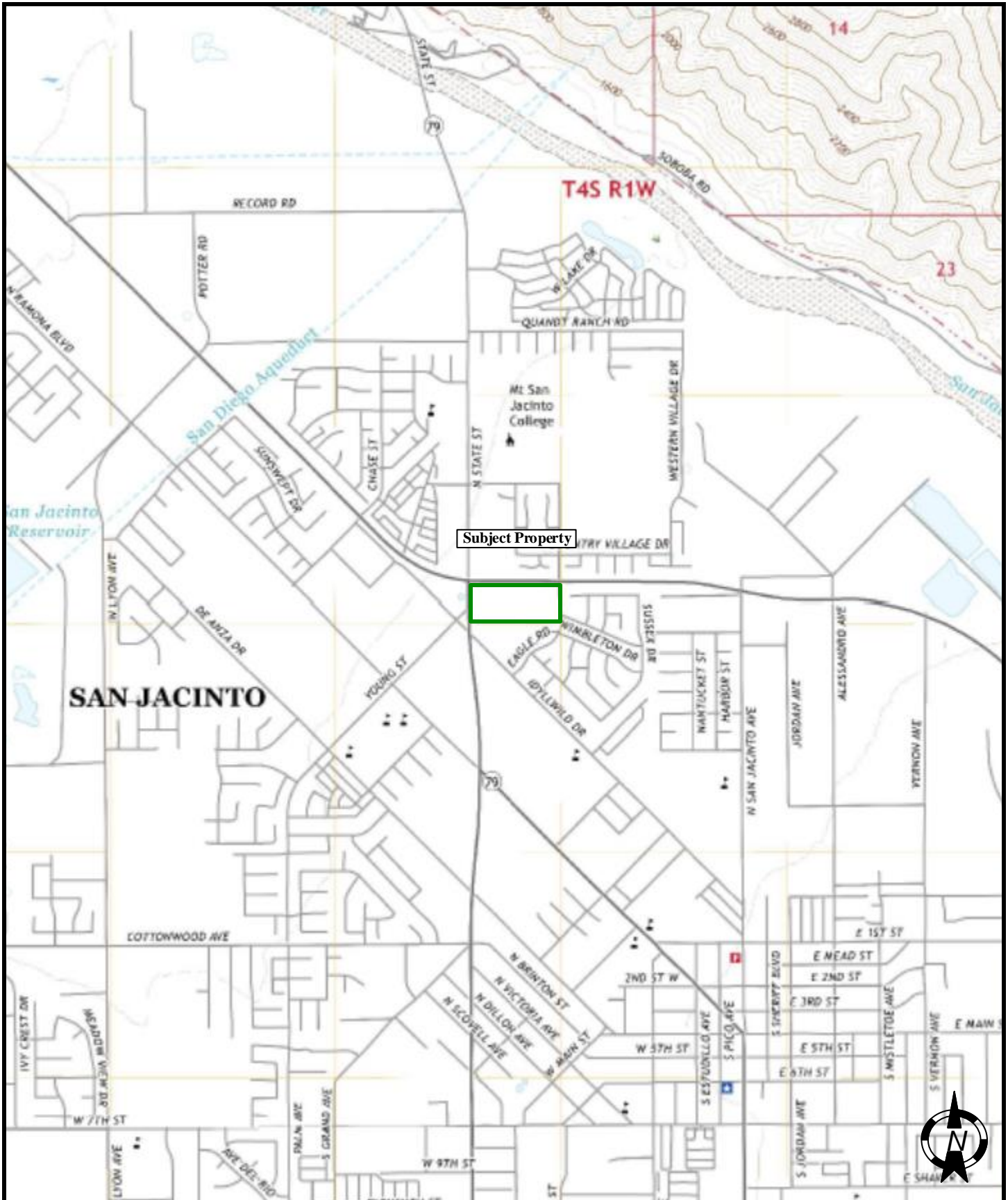
PROJECT NO.
3-422-0439

**PROPOSED COMMERCIAL DEVELOPMENT
SEC STATE STREET & WEST RAMONA EXPRESSWAY
SAN JACINTO, CALIFORNIA**

DATE:
May, 2022

PAGE:
Page 7 of 6





TOPOGRAPHIC MAP (2018)

SCALE: NTS	DATE: May, 2022
DRAWN BY: KV	APPROVED BY: MR
PROJECT NO.: 3-422-0439	FIGURE NO.: 1

**PROPOSED COMMERCIAL DEVELOPMENT
SEC STATE STREET & WEST RAMONA EXPRESSWAY
SAN JACINTO, CALIFORNIA**





Subject Property



AERIAL PHOTOGRAPH (2016)

SCALE: NTS	DATE: May, 2022
DRAWN BY: KV	APPROVED BY: MR
PROJECT NO.: 3-422-0439	FIGURE NO.: 2

**PROPOSED COMMERCIAL DEVELOPMENT
SEC STATE STREET & WEST RAMONA EXPRESSWAY
SAN JACINTO, CALIFORNIA**





Village at San Jacinto
Commercial Development
(1171-1191)

Single-Family
Residential
Development

WEST RAMON EXPRESSWAY

Chevron/Extra Mile
Gasoline Station
(720)

Castaneda's
Mexican Food
(1040)

NORTH STATE STREET/CA-79

EAGLE ROAD

Single-Family
Residential
Development

Vacant Land

Single-Family
Residential
Development

IDYLLWILD DRIVE



SITE MAP

SCALE: NTS	DATE: May, 2022
DRAWN BY: KV	APPROVED BY: MR
PROJECT NO.: 3-422-0439	FIGURE NO.: 3



**PROPOSED COMMERCIAL DEVELOPMENT
SEC STATE STREET & WEST RAMONA EXPRESSWAY
SAN JACINTO, CALIFORNIA**

A





Issuing Policies of Chicago Title Insurance Company

ORDER NO.: **00109105-994-LT2-JC**

Escrow/Customer Phone: **(213) 488-4300**

Shoreline, A Law Corporation
1299 Ocean Ave., Suite 400
Santa Monica, CA 90401-1007
ATTN: Christy M. Morcomb, Esq.
Email: cmorcomb@shoreline-law.com
REF:

Title Officer: **Jordan Curiel (LA/Comm)**
Title Officer Phone: **(213) 488-4371**
Title Officer Fax: **(213) 612-4171**
Title Officer Email: **UnitX23@ctt.com**

PROPERTY: **788 W. RAMONA EXPRESSWAY, SAN JACINTO, CA**

PRELIMINARY REPORT

*In response to the application for a policy of title insurance referenced herein, **Chicago Title Company** hereby reports that it is prepared to issue, or cause to be issued, as of the date hereof, a policy or policies of title insurance describing the land and the estate or interest therein hereinafter set forth, insuring against loss which may be sustained by reason of any defect, lien or encumbrance not shown or referred to as an exception herein or not excluded from coverage pursuant to the printed Schedules, Conditions and Stipulations or Conditions of said policy forms.*

The printed Exceptions and Exclusions from the coverage and Limitations on Covered Risks of said policy or policies are set forth in Attachment One. The policy to be issued may contain an arbitration clause. When the Amount of Insurance is less than that set forth in the arbitration clause, all arbitrable matters shall be arbitrated at the option of either the Company or the Insured as the exclusive remedy of the parties. Limitations on Covered Risks applicable to the CLTA and ALTA Homeowner's Policies of Title Insurance which establish a Deductible Amount and a Maximum Dollar Limit of Liability for certain coverages are also set forth in Attachment One. Copies of the policy forms should be read. They are available from the office which issued this report.

This report (and any supplements or amendments hereto) is issued solely for the purpose of facilitating the issuance of a policy of title insurance and no liability is assumed hereby. If it is desired that liability be assumed prior to the issuance of a policy of title insurance, a Binder or Commitment should be requested.

The policy(s) of title insurance to be issued hereunder will be policy(s) of Chicago Title Insurance Company, a Florida corporation.



Please read the exceptions shown or referred to herein and the exceptions and exclusions set forth in Attachment One of this report carefully. The exceptions and exclusions are meant to provide you with notice of matters which are not covered under the terms of the title insurance policy and should be carefully considered.

It is important to note that this preliminary report is not a written representation as to the condition of title and may not list all liens, defects and encumbrances affecting title to the land.

Chicago Title Company

By: 
Authorized Signature



By: 
ATTEST  Secretary
President



PRELIMINARY REPORT

EFFECTIVE DATE: February 5, 2021 at 7:30 a.m.

ORDER NO.: 00109105-994-LT2-JC

The form of policy or policies of title insurance contemplated by this report is:

1. THE ESTATE OR INTEREST IN THE LAND HEREINAFTER DESCRIBED OR REFERRED TO COVERED BY THIS REPORT IS:

Fee Estate

2. TITLE TO SAID ESTATE OR INTEREST AT THE DATE HEREOF IS VESTED IN:

99 CENTS ONLY STORES, LLC, a California limited liability company formerly known as 99¢ Only Stores, a California corporation

3. THE LAND REFERRED TO IN THIS REPORT IS DESCRIBED AS FOLLOWS:

See Exhibit A attached hereto and made a part hereof.

EXHIBIT "A"

LEGAL DESCRIPTION

THE LAND REFERRED TO HEREIN BELOW IS SITUATED IN THE CITY OF SAN JACINTO, IN THE COUNTY OF RIVERSIDE, STATE OF CALIFORNIA, AND IS DESCRIBED AS FOLLOWS:

PARCELS 1 AND 2 AND LETTERED LOT B, IN THE CITY OF SAN JACINTO, COUNTY OF RIVERSIDE, STATE OF CALIFORNIA, AS SHOWN BY [PARCEL MAP 22092](#) RECORDED IN [BOOK 147, PAGES 43 AND 44 OF PARCEL MAPS](#), IN THE OFFICE OF THE COUNTY RECORDER OF RIVERSIDE COUNTY, CALIFORNIA.

EXCEPTING THEREFROM ALL WATER, OIL, MINERAL, GAS AND OTHER HYDROCARBON SUBSTANCES BELOW A DEPTH OF 250 FEET UNDER THE LAND PROPERTY DESCRIBED ON EXHIBIT 1 ATTACHED HERETO AND INCORPORATED HEREIN REFERENCE WITHOUT THE RIGHT OF SURFACE ENTRY, AS QUITCLAIMED CARL H. QUANDT, AN UNMARRIED MAN BY DOCUMENT RECORDED APRIL 14, 1987 AS [INSTRUMENT NO. 102895 OF OFFICIAL RECORDS](#) OF RIVERSIDE COUNTY, CALIFORNIA.

[APN: 434-080-025 & 026](#)

EXCEPTIONS

AT THE DATE HEREOF, ITEMS TO BE CONSIDERED AND EXCEPTIONS TO COVERAGE IN ADDITION TO THE PRINTED EXCEPTIONS AND EXCLUSIONS IN SAID POLICY FORM WOULD BE AS FOLLOWS:

A. Property taxes, which are a lien not yet due and payable, including any assessments collected with taxes to be levied for the fiscal year 2021-2022.

B. Property taxes, including any personal property taxes and any assessments collected with taxes, are as follows:


Tax Identification No.: [434-080-025-2](#)
Fiscal Year: 2020-2021
1st Installment: \$1,747.00, paid.
2nd Installment: \$1,747.00, Unpaid (Delinquent by April 10, 2021)
Penalty and Cost: \$212.76
Homeowners Exemption: \$-None-
Code Area: 010-029

C. Property taxes, including any personal property taxes and any assessments collected with taxes, are as follows:

Tax Identification No.: [434-080-026-3](#)
Fiscal Year: 2019-2020
1st Installment: \$10,740.97, paid.
2nd Installment: \$10,740.97, Unpaid (Delinquent by April 10, 2021)
Penalty and Cost: \$1,112.16
Homeowners Exemption: \$-None-
Code Area: 010-029

D. The lien of supplemental or escaped assessments of property taxes, if any, made pursuant to the provisions of Chapter 3.5 (commencing with Section 75) or Part 2, Chapter 3, Articles 3 and 4, respectively, of the Revenue and Taxation Code of the State of California as a result of the transfer of title to the vestee named in Schedule A or as a result of changes in ownership or new construction occurring prior to Date of Policy.

1. Water rights, claims or title to water, whether or not disclosed by the public records.
2. The ownership of said Land does not include rights of access to or from the street, highway, or freeway abutting said Land, such rights having been relinquished by the document,



Recording Date: August 30, 1983
Recording No: [83-176739, Official Records](#)
Affects: That portion of said land abutting Ramona Expressway

3. Easement(s) for the purpose(s) shown below and rights incidental thereto, as granted in a document:

Granted to: City of San Jacinto, a California Municipality
Purpose: public utilities, wells site and waterlines
Recording Date: December 12, 1985
Recording No: [85-279922, Official Records](#)
Affects: A portion of said land.

EXCEPTIONS
(Continued)

- 4. Easement(s) for the purpose(s) shown below and rights incidental thereto, as granted in a document:

Granted to: City of San Jacinto, a California Municipality
Purpose: sanitary sewer purposes
Recording Date: October 11, 1986
Recording No: [86-252625, Official Records](#)
Affects: A portion of said land.

- 5. Easement(s) for the purpose(s) shown below and rights incidental thereto, as granted in a document:

Granted to: City of San Jacinto, a California Municipality
Purpose: public utilities and sewer
Recording Date: November 21, 1986
Recording No: [86-296240, Official Records](#)
Affects: A portion of said land.

Link has expired.

- 6. The effect of a Declaration of Dedication as shown by the Owners Certificate on [Parcel Map No. 22092](#), purporting to irrevocably dedicate in perpetuity for public road purposes, including public utility and public service uses, the property described therein.

- 7. Easement(s) for the purpose(s) shown below and rights incidental thereto, as delineated on or as offered for dedication on

Map/Plat: [Parcel Map 22092](#)
Recording No: in [Book 147, Pages 43 and 44 of Parcel Maps](#)
Purpose: storm drain and access
Affects: That portion of said land as shown on said parcel map.

Link has expired

- 8. The Land described herein is included within a project area of the Redevelopment Agency shown below, and that proceedings for the redevelopment of said project have been instituted under the Redevelopment Law (such redevelopment to proceed only after the adoption of the Redevelopment Plan) as disclosed by a document.

Redevelopment Agency: San Jacinto Redevelopment Project Amendment No. 1
Recording Date: December 29, 1993
Recording No: [520075, Official Records](#)

Site is in an RDA. City has not raised any issues.

- 9. The Land described herein is included within a project area of the Redevelopment Agency shown below, and that proceedings for the redevelopment of said project have been instituted under the Redevelopment Law (such redevelopment to proceed only after the adoption of the Redevelopment Plan) as disclosed by a document.

Redevelopment Agency: San Jacinto Redevelopment Project Area
Recording Date: December 26, 2007
Recording No: [2007-0764103, Official Records](#)

Link has expired

- 10. The effect of State Highway right of way vicinity map depicting the proposed relinquishment to the City of San Jacinto, that portion of the Ramona Expressway (State Highway 79) lying adjacent to said land, filed in [Book 11, Pages 65 through 69, inclusive of State Highway Maps](#), recorded June 6, 2007 as [Instrument No. 2007-0372192 of Official Records](#).

Tab?

- 11. Please be advised that our search did not disclose any open Deeds of Trust of record. If you should have knowledge of any outstanding obligation, please contact the Title Department immediately for further review prior to closing.

EXCEPTIONS
(Continued)

12. Any easements not disclosed by the public records as to matters affecting title to real property, whether or not said easements are visible and apparent.
13. Matters which may be disclosed by an inspection and/or by a correct ALTA/NSPS Land Title Survey of said Land that is satisfactory to the Company, and/or by inquiry of the parties in possession thereof.
14. Any rights of the parties in possession of a portion of, or all of, said Land, which rights are not disclosed by the public records.

The Company will require, for review, a full and complete copy of any unrecorded agreement, contract, license and/or lease, together with all supplements, assignments and amendments thereto, before issuing any policy of title insurance without excepting this item from coverage.

The Company reserves the right to except additional items and/or make additional requirements after reviewing said documents.

PLEASE REFER TO THE "INFORMATIONAL NOTES" AND "REQUIREMENTS" SECTIONS WHICH FOLLOW FOR INFORMATION NECESSARY TO COMPLETE THIS TRANSACTION.

END OF EXCEPTIONS

REQUIREMENTS SECTION

1. Unrecorded matters which may be disclosed by an Owner's Affidavit or Declaration. A form of the Owner's Affidavit/Declaration is attached to this Preliminary Report/Commitment. This Affidavit/Declaration is to be completed by the record owner of the land and submitted for review prior to the closing of this transaction. Your prompt attention to this requirement will help avoid delays in the closing of this transaction. Thank you.

The Company reserves the right to add additional items or make further requirements after review of the requested Affidavit/Declaration.

2. The Company will require the following documents for review prior to the issuance of any title insurance predicated upon a conveyance or encumbrance from the entity named below:

Limited Liability Company: 99 CENTS ONLY STORES, LLC, a California limited liability company

- a) A copy of its operating agreement, if any, and all amendments, supplements and/or modifications thereto, certified by the appropriate manager or member.
- b) If a domestic Limited Liability Company, a copy of its Articles of Organization and all amendments thereto with the appropriate filing stamps.
- c) If the Limited Liability Company is member-managed, a full and complete current list of members certified by the appropriate manager or member.
- d) A current dated certificate of good standing from the proper governmental authority of the state in which the entity is currently domiciled.
- e) If less than all members, or managers, as appropriate, will be executing the closing documents, furnish evidence of the authority of those signing.
- f) If Limited Liability Company is a Single Member Entity, a Statement of Information for the Single Member will be required.
- g) Each member and manager of the LLC without an Operating Agreement must execute in the presence of a notary public the Certificate of California LLC (Without an Operating Agreement) Status and Authority form.

END OF REQUIREMENTS

INFORMATIONAL NOTES SECTION

1. None of the items shown in this report will cause the Company to decline to attach ALTA Endorsement Form 9 to an Extended Coverage Loan Policy, when issued.
2. The Company is not aware of any matters which would cause it to decline to attach CLTA Endorsement Form 116 indicating that there is located on said Land Commercial properties, known as 788 W. Ramona Expressway, located within the city of San Jacinto, California, , to an Extended Coverage Loan Policy.
3. Note: The policy of title insurance will include an arbitration provision. The Company or the insured may demand arbitration. Arbitrable matters may include, but are not limited to, any controversy or claim between the Company and the insured arising out of or relating to this policy, any service of the Company in connection with its issuance or the breach of a policy provision or other obligation. Please ask your escrow or title officer for a sample copy of the policy to be issued if you wish to review the arbitration provisions and any other provisions pertaining to your Title Insurance coverage.
4. Notice: Please be aware that due to the conflict between federal and state laws concerning the cultivation, distribution, manufacture or sale of marijuana, the Company is not able to close or insure any transaction involving Land that is associated with these activities.
5. Pursuant to Government Code Section 27388.1, as amended and effective as of 1-1-2018, a Documentary Transfer Tax (DTT) Affidavit may be required to be completed and submitted with each document when DTT is being paid or when an exemption is being claimed from paying the tax. If a governmental agency is a party to the document, the form will not be required. DTT Affidavits may be available at a Tax Assessor-County Clerk-Recorder.
6. Due to the special requirements of SB 50 (California Public Resources Code Section 8560 et seq.), any transaction that includes the conveyance of title by an agency of the United States must be approved in advance by the Company's State Counsel, Regional Counsel, or one of their designees.
7. Note: There are NO conveyances affecting said Land recorded within 24 months of the date of this report.

END OF INFORMATIONAL NOTES

Jordan Curiel (LA/Comm)/od

Wire Fraud Alert

This Notice is not intended to provide legal or professional advice. If you have any questions, please consult with a lawyer.

All parties to a real estate transaction are targets for wire fraud and many have lost hundreds of thousands of dollars because they simply relied on the wire instructions received via email, without further verification. **If funds are to be wired in conjunction with this real estate transaction, we strongly recommend verbal verification of wire instructions through a known, trusted phone number prior to sending funds.**

In addition, the following non-exclusive self-protection strategies are recommended to minimize exposure to possible wire fraud.

- **NEVER RELY** on emails purporting to change wire instructions. Parties to a transaction rarely change wire instructions in the course of a transaction.
- **ALWAYS VERIFY** wire instructions, specifically the ABA routing number and account number, by calling the party who sent the instructions to you. **DO NOT** use the phone number provided in the email containing the instructions, use phone numbers you have called before or can otherwise verify. **Obtain the phone number of relevant parties to the transaction as soon as an escrow account is opened.** **DO NOT** send an email to verify as the email address may be incorrect or the email may be intercepted by the fraudster.
- **USE COMPLEX EMAIL PASSWORDS** that employ a combination of mixed case, numbers, and symbols. Make your passwords greater than eight (8) characters. Also, change your password often and do **NOT** reuse the same password for other online accounts.
- **USE MULTI-FACTOR AUTHENTICATION** for email accounts. Your email provider or IT staff may have specific instructions on how to implement this feature.

For more information on wire-fraud scams or to report an incident, please refer to the following links:

Federal Bureau of Investigation:
<http://www.fbi.gov>

Internet Crime Complaint Center:
<http://www.ic3.gov>

FIDELITY NATIONAL FINANCIAL, INC.

PRIVACY NOTICE

Effective January 1, 2020

Fidelity National Financial, Inc. and its majority-owned subsidiary companies (collectively, “FNF,” “our,” or “we”) respect and are committed to protecting your privacy. This Privacy Notice explains how we collect, use, and protect personal information, when and to whom we disclose such information, and the choices you have about the use and disclosure of that information.

A limited number of FNF subsidiaries have their own privacy notices. If a subsidiary has its own privacy notice, the privacy notice will be available on the subsidiary’s website and this Privacy Notice does not apply.

Collection of Personal Information

FNF may collect the following categories of Personal Information:

- contact information (e.g., name, address, phone number, email address);
- demographic information (e.g., date of birth, gender, marital status);
- identity information (e.g. Social Security Number, driver’s license, passport, or other government ID number);
- financial account information (e.g. loan or bank account information); and
- other personal information necessary to provide products or services to you.

We may collect Personal Information about you from:

- information we receive from you or your agent;
- information about your transactions with FNF, our affiliates, or others; and
- information we receive from consumer reporting agencies and/or governmental entities, either directly from these entities or through others.

Collection of Browsing Information

FNF automatically collects the following types of Browsing Information when you access an FNF website, online service, or application (each an “FNF Website”) from your Internet browser, computer, and/or device:

- Internet Protocol (IP) address and operating system;
- browser version, language, and type;
- domain name system requests; and
- browsing history on the FNF Website, such as date and time of your visit to the FNF Website and visits to the pages within the FNF Website.

Like most websites, our servers automatically log each visitor to the FNF Website and may collect the Browsing Information described above. We use Browsing Information for system administration, troubleshooting, fraud investigation, and to improve our websites. Browsing Information generally does not reveal anything personal about you, though if you have created a user account for an FNF Website and are logged into that account, the FNF Website may be able to link certain browsing activity to your user account.

Other Online Specifics

Cookies. When you visit an FNF Website, a “cookie” may be sent to your computer. A cookie is a small piece of data that is sent to your Internet browser from a web server and stored on your computer’s hard drive. Information gathered using cookies helps us improve your user experience. For example, a cookie can help the website load properly or can customize the display page based on your browser type and user preferences. You can choose whether or not to accept cookies by changing your Internet browser settings. Be aware that doing so may impair or limit some functionality of the FNF Website.

Web Beacons. We use web beacons to determine when and how many times a page has been viewed. This information is used to improve our websites.

Do Not Track. Currently our FNF Websites do not respond to “Do Not Track” features enabled through your browser.

Links to Other Sites. FNF Websites may contain links to unaffiliated third-party websites. FNF is not responsible for the privacy practices or content of those websites. We recommend that you read the privacy policy of every website you visit.

Use of Personal Information

FNF uses Personal Information for three main purposes:

- To provide products and services to you or in connection with a transaction involving you.
- To improve our products and services.
- To communicate with you about our, our affiliates’, and others’ products and services, jointly or independently.

When Information Is Disclosed

We may disclose your Personal Information and Browsing Information in the following circumstances:

- to enable us to detect or prevent criminal activity, fraud, material misrepresentation, or nondisclosure;
- to nonaffiliated service providers who provide or perform services or functions on our behalf and who agree to use the information only to provide such services or functions;

- to nonaffiliated third party service providers with whom we perform joint marketing, pursuant to an agreement with them to jointly market financial products or services to you;
- to law enforcement or authorities in connection with an investigation, or in response to a subpoena or court order; or
- in the good-faith belief that such disclosure is necessary to comply with legal process or applicable laws, or to protect the rights, property, or safety of FNF, its customers, or the public.

The law does not require your prior authorization and does not allow you to restrict the disclosures described above. Additionally, we may disclose your information to third parties for whom you have given us authorization or consent to make such disclosure. We do not otherwise share your Personal Information or Browsing Information with nonaffiliated third parties, except as required or permitted by law. We do share Personal Information among affiliates (other companies owned by FNF) to directly market to you. Please see "Choices with Your Information" to learn how to restrict that sharing.

We reserve the right to transfer your Personal Information, Browsing Information, and any other information, in connection with the sale or other disposition of all or part of the FNF business and/or assets, or in the event of bankruptcy, reorganization, insolvency, receivership, or an assignment for the benefit of creditors. By submitting Personal Information and/or Browsing Information to FNF, you expressly agree and consent to the use and/or transfer of the foregoing information in connection with any of the above described proceedings.

Security of Your Information

We maintain physical, electronic, and procedural safeguards to protect your Personal Information.

Choices With Your Information

If you do not want FNF to share your information among our affiliates to directly market to you, you may send an "opt out" request by email, phone, or physical mail as directed at the end of this Privacy Notice. We do not share your Personal Information with nonaffiliates for their use to direct market to you.

Whether you submit Personal Information or Browsing Information to FNF is entirely up to you. If you decide not to submit Personal Information or Browsing Information, FNF may not be able to provide certain services or products to you.

For California Residents: We will not share your Personal Information or Browsing Information with nonaffiliated third parties, except as permitted by California law. For additional information about your California privacy rights, please visit the "California Privacy" link on our website (<https://fnf.com/pages/californiaprivacy.aspx>) or call (888) 413-1748.

For Nevada Residents: You may be placed on our internal Do Not Call List by calling (888) 934-3354 or by contacting us via the information set forth at the end of this Privacy Notice. Nevada law requires that we also provide you with the following contact information: Bureau of Consumer Protection, Office of the Nevada Attorney General, 555 E. Washington St., Suite 3900, Las Vegas, NV 89101; Phone number: (702) 486-3132; email: BCPINFO@ag.state.nv.us.

For Oregon Residents: We will not share your Personal Information or Browsing Information with nonaffiliated third parties for marketing purposes, except after you have been informed by us of such sharing and had an opportunity to indicate that you do not want a disclosure made for marketing purposes.

For Vermont Residents: We will not disclose information about your creditworthiness to our affiliates and will not disclose your personal information, financial information, credit report, or health information to nonaffiliated third parties to market to you, other than as permitted by Vermont law, unless you authorize us to make those disclosures.

Information From Children

The FNF Websites are not intended or designed to attract persons under the age of eighteen (18). We do not collect Personal Information from any person that we know to be under the age of thirteen (13) without permission from a parent or guardian.

International Users

FNF's headquarters is located within the United States. If you reside outside the United States and choose to provide Personal Information or Browsing Information to us, please note that we may transfer that information outside of your country of residence. By providing FNF with your Personal Information and/or Browsing Information, you consent to our collection, transfer, and use of such information in accordance with this Privacy Notice.

FNF Website Services for Mortgage Loans

Certain FNF companies provide services to mortgage loan servicers, including hosting websites that collect customer information on behalf of mortgage loan servicers (the "Service Websites"). The Service Websites may contain links to both this Privacy Notice and the mortgage loan servicer or lender's privacy notice. The sections of this Privacy Notice titled When Information is Disclosed, Choices with Your Information, and Accessing and Correcting Information do not apply to the Service Websites. The mortgage loan servicer or lender's privacy notice governs use, disclosure, and access to your Personal Information. FNF does not share Personal Information collected through the Service Websites, except as required or authorized by contract with the mortgage loan servicer or lender, or as required by law or in the good-faith belief that such disclosure is necessary: to comply with a legal process or applicable law, to enforce this Privacy Notice, or to protect the rights, property, or safety of FNF or the public.

Your Consent To This Privacy Notice; Notice Changes; Use of Comments or Feedback

By submitting Personal Information and/or Browsing Information to FNF, you consent to the collection and use of the information in accordance with this Privacy Notice. We may change this Privacy Notice at any time. The Privacy Notice's effective date will show the

last date changes were made. If you provide information to us following any change of the Privacy Notice, that signifies your assent to and acceptance of the changes to the Privacy Notice. We may use comments or feedback that you submit to us in any manner without notice or compensation to you.

Accessing and Correcting Information; Contact Us

If you have questions, would like to correct your Personal Information, or want to opt-out of information sharing for affiliate marketing, send your requests to privacy@fnf.com, by phone to (888) 934-3354, or by mail to:

Fidelity National Financial, Inc.
601 Riverside Avenue
Jacksonville, Florida 32204
Attn: Chief Privacy Officer

Notice of Available Discounts

Pursuant to Section 2355.3 in Title 10 of the California Code of Regulations Fidelity National Financial, Inc. and its subsidiaries ("FNF") must deliver a notice of each discount available under our current rate filing along with the delivery of escrow instructions, a preliminary report or commitment. Please be aware that the provision of this notice does not constitute a waiver of the consumer's right to be charged the field rate. As such, your transaction may not qualify for the below discounts.

You are encouraged to discuss the applicability of one or more of the below discounts with a Company representative. These discounts are generally described below; consult the rate manual for a full description of the terms, conditions and requirements for each discount. These discounts only apply to transaction involving services rendered by the FNF Family of Companies. This notice only applies to transactions involving property improved with a one-to-four family residential dwelling.

FNF Underwritten Title Company

CTC - Chicago Title Company

FNF Underwriter

CTIC - Chicago Title Insurance Company

Available Discounts

CREDIT FOR PRELIMINARY REPORTS AND/OR COMMITMENTS ON SUBSEQUENT POLICIES (CTIC)

Where no major change in the title has occurred since the issuance of the original report or commitment, the order may be reopened within 12 months and all or a portion of the charge previously paid for the report or commitment may be credited on a subsequent policy charge within the following time period from the date of the report.

DISASTER LOANS (CTIC)

The charge for a lender's Policy (Standard or Extended coverage) covering the financing or refinancing by an owner of record, within 24 months of the date of a declaration of a disaster area by the government of the United States or the State of California on any land located in said area, which was partially or totally destroyed in the disaster, will be 50% of the appropriate title insurance rate.

CHURCHES OR CHARITABLE NON-PROFIT ORGANIZATIONS (CTIC)

On properties used as a church or for charitable purposes within the scope of the normal activities of such entities, provided said charge is normally the church's obligation the charge for an owner's policy shall be 50% to 70% of the appropriate title insurance rate, depending on the type of coverage selected. The charge for a lender's policy shall be 40% to 50% of the appropriate title insurance rate, depending on the type of coverage selected.

EMPLOYEE RATE (CTC and CTIC)

No charge shall be made to employees (including employees on approved retirement) of the Company or its underwritten, subsidiary title companies for policies or escrow services in connection with financing, refinancing, sale or purchase of the employees' bona fide home property. Waiver of such charges is authorized only in connection with those costs which the employee would be obligated to pay, by established custom, as a party to the transaction.

ATTACHMENT ONE

**CALIFORNIA LAND TITLE ASSOCIATION
STANDARD COVERAGE POLICY – 1990**

EXCLUSIONS FROM COVERAGE

The following matters are expressly excluded from the coverage of this policy and the Company will not pay loss or damage, costs, attorneys' fees or expenses which arise by reason of:

1. (a) Any law, ordinance or governmental regulation (including but not limited to building or zoning laws, ordinances, or regulations) restricting, regulating, prohibiting or relating (i) the occupancy, use, or enjoyment of the land; (ii) the character, dimensions or location of any improvement now or hereafter erected on the land; (iii) a separation in ownership or a change in the dimensions or area of the land or any parcel of which the land is or was a part; or (iv) environmental protection, or the effect of any violation of these laws, ordinances or governmental regulations, except to the extent that a notice of the enforcement thereof or a notice of a defect, lien, or encumbrance resulting from a violation or alleged violation affecting the land has been recorded in the public records at Date of Policy.
- (b) Any governmental police power not excluded by (a) above, except to the extent that a notice of the exercise thereof or notice of a defect, lien or encumbrance resulting from a violation or alleged violation affecting the land has been recorded in the public records at Date of Policy.
2. Rights of eminent domain unless notice of the exercise thereof has been recorded in the public records at Date of Policy, but not excluding from coverage any taking which has occurred prior to Date of Policy which would be binding on the rights of a purchaser for value without knowledge.
3. Defects, liens, encumbrances, adverse claims or other matters:
 - (a) whether or not recorded in the public records at Date of Policy, but created, suffered, assumed or agreed to by the insured claimant;
 - (b) not known to the Company, not recorded in the public records at Date of Policy, but known to the insured claimant and not disclosed in writing to the Company by the insured claimant prior to the date the insured claimant became an insured under this policy;
 - (c) resulting in no loss or damage to the insured claimant;
 - (d) attaching or created subsequent to Date of Policy; or
 - (e) resulting in loss or damage which would not have been sustained if the insured claimant had paid value for the insured mortgage or for the estate or interest insured by this policy.
4. Unenforceability of the lien of the insured mortgage because of the inability or failure of the insured at Date of Policy, or the inability or failure of any subsequent owner of the indebtedness, to comply with the applicable doing business laws of the state in which the land is situated.
5. Invalidity or unenforceability of the lien of the insured mortgage, or claim thereof, which arises out of the transaction evidenced by the insured mortgage and is based upon usury or any consumer credit protection or truth in lending law.
6. Any claim, which arises out of the transaction vesting in the insured the estate of interest insured by this policy or the transaction creating the interest of the insured lender, by reason of the operation of federal bankruptcy, state insolvency or similar creditors' rights laws.

EXCEPTIONS FROM COVERAGE - SCHEDULE B, PART I

This policy does not insure against loss or damage (and the Company will not pay costs, attorneys' fees or expenses) which arise by reason of:

1. Taxes or assessments which are not shown as existing liens by the records of any taxing authority that levies taxes or assessments on real property or by the public records.
Proceedings by a public agency which may result in taxes or assessments, or notices of such proceedings, whether or not shown by the records of such agency or by the public records.
2. Any facts, rights, interests, or claims which are not shown by the public records but which could be ascertained by an inspection of the land or which may be asserted by persons in possession thereof.
3. Easements, liens or encumbrances, or claims thereof, not shown by the public records.
4. Discrepancies, conflicts in boundary lines, shortage in area, encroachments, or any other facts which a correct survey would disclose, and which are not shown by the public records.
5. (a) Unpatented mining claims; (b) reservations or exceptions in patents or in Acts authorizing the issuance thereof; (c) water rights, claims or title to water, whether or not the matters excepted under (a), (b) or (c) are shown by the public records.
6. Any lien or right to a lien for services, labor or material not shown by the public records.

**CLTA HOMEOWNER'S POLICY OF TITLE INSURANCE (12-02-13)
ALTA HOMEOWNER'S POLICY OF TITLE INSURANCE**

EXCLUSIONS

In addition to the Exceptions in Schedule B, You are not insured against loss, costs, attorneys' fees, and expenses resulting from:

1. Governmental police power, and the existence or violation of those portions of any law or government regulation concerning:
 - a. building;
 - b. zoning;
 - c. land use;
 - d. improvements on the Land;
 - e. land division; and
 - f. environmental protection.

This Exclusion does not limit the coverage described in Covered Risk 8.a., 14, 15, 16, 18, 19, 20, 23 or 27.

2. The failure of Your existing structures, or any part of them, to be constructed in accordance with applicable building codes. This Exclusion does not limit the coverage described in Covered Risk 14 or 15.
3. The right to take the Land by condemning it. This Exclusion does not limit the coverage described in Covered Risk 17.
4. Risks:
 - a. that are created, allowed, or agreed to by You, whether or not they are recorded in the Public Records;
 - b. that are Known to You at the Policy Date, but not to Us, unless they are recorded in the Public Records at the Policy Date;

- c. that result in no loss to You; or
 - d. that first occur after the Policy Date - this does not limit the coverage described in Covered Risk 7, 8.e., 25, 26, 27 or 28.
5. Failure to pay value for Your Title.
 6. Lack of a right:
 - a. to any land outside the area specifically described and referred to in paragraph 3 of Schedule A; and
 - b. in streets, alleys, or waterways that touch the Land.
 This Exclusion does not limit the coverage described in Covered Risk 11 or 21.
 7. The transfer of the Title to You is invalid as a preferential transfer or as a fraudulent transfer or conveyance under federal bankruptcy, state insolvency, or similar creditors' rights laws.
 8. Contamination, explosion, fire, flooding, vibration, fracturing, earthquake, or subsidence.
 9. Negligence by a person or an Entity exercising a right to extract or develop minerals, water, or any other substances.

LIMITATIONS ON COVERED RISKS

Your insurance for the following Covered Risks is limited on the Owner's Coverage Statement as follows:

- For Covered Risk 16, 18, 19, and 21 Your Deductible Amount and Our Maximum Dollar Limit of Liability shown in Schedule A.

The deductible amounts and maximum dollar limits shown on Schedule A are as follows:

	Your Deductible Amount	Our Maximum Dollar Limit of Liability
Covered Risk 16:	1.00% % of Policy Amount Shown in Schedule A or \$2,500.00 (whichever is less)	\$ 10,000.00
Covered Risk 18:	1.00% % of Policy Amount Shown in Schedule A or \$5,000.00 (whichever is less)	\$ 25,000.00
Covered Risk 19:	1.00% of Policy Amount Shown in Schedule A or \$5,000.00 (whichever is less)	\$ 25,000.00
Covered Risk 21:	1.00% of Policy Amount Shown in Schedule A or \$2,500.00 (whichever is less)	\$ 5,000.00

2006 ALTA LOAN POLICY (06-17-06)

EXCLUSIONS FROM COVERAGE

The following matters are expressly excluded from the coverage of this policy, and the Company will not pay loss or damage, costs, attorneys' fees, or expenses that arise by reason of:

1. (a) Any law, ordinance, permit, or governmental regulation (including those relating to building and zoning) restricting, regulating, prohibiting, or relating to
 - (i) the occupancy, use, or enjoyment of the Land;
 - (ii) the character, dimensions, or location of any improvement erected on the Land;
 - (iii) the subdivision of land; or
 - (iv) environmental protection;
 or the effect of any violation of these laws, ordinances, or governmental regulations. This Exclusion 1(a) does not modify or limit the coverage provided under Covered Risk 5.
- (b) Any governmental police power. This Exclusion 1(b) does not modify or limit the coverage provided under Covered Risk 6.
2. Rights of eminent domain. This Exclusion does not modify or limit the coverage provided under Covered Risk 7 or 8.
3. Defects, liens, encumbrances, adverse claims, or other matters
 - (a) created, suffered, assumed, or agreed to by the Insured Claimant;
 - (b) not Known to the Company, not recorded in the Public Records at Date of Policy, but Known to the Insured Claimant and not disclosed in writing to the Company by the Insured Claimant prior to the date the Insured Claimant became an Insured under this policy;
 - (c) resulting in no loss or damage to the Insured Claimant;
 - (d) attaching or created subsequent to Date of Policy (however, this does not modify or limit the coverage provided under Covered Risk 11, 13 or 14); or
 - (e) resulting in loss or damage that would not have been sustained if the Insured Claimant had paid value for the Insured Mortgage.
4. Unenforceability of the lien of the Insured Mortgage because of the inability or failure of an Insured to comply with applicable doing-business laws of the state where the Land is situated.
5. Invalidity or unenforceability in whole or in part of the lien of the Insured Mortgage that arises out of the transaction evidenced by the Insured Mortgage and is based upon usury or any consumer credit protection or truth-in-lending law.
6. Any claim, by reason of the operation of federal bankruptcy, state insolvency, or similar creditors' rights laws, that the transaction creating the lien of the Insured Mortgage, is
 - (a) a fraudulent conveyance or fraudulent transfer, or
 - (b) a preferential transfer for any reason not stated in Covered Risk 13(b) of this policy.
7. Any lien on the Title for real estate taxes or assessments imposed by governmental authority and created or attaching between Date of Policy and the date of recording of the Insured Mortgage in the Public Records. This Exclusion does not modify or limit the coverage provided under Covered Risk 11(b).

The above policy form may be issued to afford either Standard Coverage or Extended Coverage. In addition to the above Exclusions from Coverage, the Exceptions from Coverage in a Standard Coverage policy will also include the following Exceptions from Coverage:

EXCEPTIONS FROM COVERAGE

(Except as provided in Schedule B - Part II, (t(or)T)his policy does not insure against loss or damage, and the Company will not pay costs, attorneys' fees or expenses, that arise by reason of:

(PART I

(The above policy form may be issued to afford either Standard Coverage or Extended Coverage. In addition to the above Exclusions from Coverage, the Exceptions from Coverage in a Standard Coverage policy will also include the following Exceptions from Coverage:

1. (a) Taxes or assessments that are not shown as existing liens by the records of any taxing authority that levies taxes or assessments on real property or by the Public Records; (b) proceedings by a public agency that may result in taxes or assessments, or notices of such proceedings, whether or not shown by the records of such agency or by the Public Records.
2. Any facts, rights, interests, or claims that are not shown by the Public Records but that could be ascertained by an inspection of the Land or that may be asserted by persons in possession of the Land.
3. Easements, liens or encumbrances, or claims thereof, not shown by the Public Records.
4. Any encroachment, encumbrance, violation, variation, or adverse circumstance affecting the Title that would be disclosed by an accurate and complete land survey of the Land and not shown by the Public Records.
5. (a) Unpatented mining claims; (b) reservations or exceptions in patents or in Acts authorizing the issuance thereof; (c) water rights, claims or title to water, whether or not the matters excepted under (a), (b), or (c) are shown by the Public Records.
6. Any lien or right to a lien for services, labor or material not shown by the Public Records.

PART II

In addition to the matters set forth in Part I of this Schedule, the Title is subject to the following matters, and the Company insures against loss or damage sustained in the event that they are not subordinate to the lien of the Insured Mortgage:)

2006 ALTA OWNER'S POLICY (06-17-06)

EXCLUSIONS FROM COVERAGE

The following matters are expressly excluded from the coverage of this policy, and the Company will not pay loss or damage, costs, attorneys' fees, or expenses that arise by reason of:

1. (a) Any law, ordinance, permit, or governmental regulation (including those relating to building and zoning) restricting, regulating, prohibiting, or relating to
 - (i) the occupancy, use, or enjoyment of the Land;
 - (ii) the character, dimensions, or location of any improvement erected on the Land;
 - (iii) the subdivision of land; or
 - (iv) environmental protection;or the effect of any violation of these laws, ordinances, or governmental regulations. This Exclusion 1(a) does not modify or limit the coverage provided under Covered Risk 5.
- (b) Any governmental police power. This Exclusion 1(b) does not modify or limit the coverage provided under Covered Risk 6.
2. Rights of eminent domain. This Exclusion does not modify or limit the coverage provided under Covered Risk 7 or 8.
3. Defects, liens, encumbrances, adverse claims, or other matters
 - (a) created, suffered, assumed, or agreed to by the Insured Claimant;
 - (b) not Known to the Company, not recorded in the Public Records at Date of Policy, but Known to the Insured Claimant and not disclosed in writing to the Company by the Insured Claimant prior to the date the Insured Claimant became an Insured under this policy;
 - (c) resulting in no loss or damage to the Insured Claimant;
 - (d) attaching or created subsequent to Date of Policy (however, this does not modify or limit the coverage provided under Covered Risk 9 and 10); or
 - (e) resulting in loss or damage that would not have been sustained if the Insured Claimant had paid value for the Title.
4. Any claim, by reason of the operation of federal bankruptcy, state insolvency, or similar creditors' rights laws, that the transaction vesting the Title as shown in Schedule A, is
 - (a) a fraudulent conveyance or fraudulent transfer; or
 - (b) a preferential transfer for any reason not stated in Covered Risk 9 of this policy.
5. Any lien on the Title for real estate taxes or assessments imposed by governmental authority and created or attaching between Date of Policy and the date of recording of the deed or other instrument of transfer in the Public Records that vests Title as shown in Schedule A.

The above policy form may be issued to afford either Standard Coverage or Extended Coverage. In addition to the above Exclusions from Coverage, the Exceptions from Coverage in a Standard Coverage policy will also include the following Exceptions from Coverage:

EXCEPTIONS FROM COVERAGE

This policy does not insure against loss or damage, and the Company will not pay costs, attorneys' fees or expenses, that arise by reason of:

(The above policy form may be issued to afford either Standard Coverage or Extended Coverage. In addition to the above Exclusions from Coverage, the Exceptions from Coverage in a Standard Coverage policy will also include the following Exceptions from Coverage:

1. (a) Taxes or assessments that are not shown as existing liens by the records of any taxing authority that levies taxes or assessments on real property or by the Public Records; (b) proceedings by a public agency that may result in taxes or assessments, or notices of such proceedings, whether or not shown by the records of such agency or by the Public Records.
2. Any facts, rights, interests, or claims that are not shown in the Public Records but that could be ascertained by an inspection of the Land or that may be asserted by persons in possession of the Land.
3. Easements, liens or encumbrances, or claims thereof, not shown by the Public Records.
4. Any encroachment, encumbrance, violation, variation, or adverse circumstance affecting the Title that would be disclosed by an accurate and complete land survey of the Land and that are not shown by the Public Records.
5. (a) Unpatented mining claims; (b) reservations or exceptions in patents or in Acts authorizing the issuance thereof; (c) water rights, claims or title to water, whether or not the matters excepted under (a), (b), or (c) are shown by the Public Records.
6. Any lien or right to a lien for services, labor or material not shown by the Public Records.
7. (Variable exceptions such as taxes, easements, CC&R's, etc. shown here.)

ALTA EXPANDED COVERAGE RESIDENTIAL LOAN POLICY (12-02-13)

EXCLUSIONS FROM COVERAGE

The following matters are expressly excluded from the coverage of this policy and the Company will not pay loss or damage, costs, attorneys' fees or expenses which arise by reason of:

1. (a) Any law, ordinance, permit, or governmental regulation (including those relating to building and zoning) restricting, regulating, prohibiting, or relating to
 - (i) the occupancy, use, or enjoyment of the Land;
 - (ii) the character, dimensions, or location of any improvement erected on the Land;
 - (iii) the subdivision of land; or
 - (iv) environmental protection;or the effect of any violation of these laws, ordinances, or governmental regulations. This Exclusion 1(a) does not modify or limit the coverage provided under Covered Risk 5, 6, 13(c), 13(d), 14 or 16.
- (b) Any governmental police power. This Exclusion 1(b) does not modify or limit the coverage provided under Covered Risk 5, 6, 13(c), 13(d), 14 or 16.
2. Rights of eminent domain. This Exclusion does not modify or limit the coverage provided under Covered Risk 7 or 8.
3. Defects, liens, encumbrances, adverse claims, or other matters
 - (a) created, suffered, assumed, or agreed to by the Insured Claimant;
 - (b) not Known to the Company, not recorded in the Public Records at Date of Policy, but Known to the Insured Claimant and not disclosed in writing to the Company by the Insured Claimant prior to the date the Insured Claimant became an Insured under this policy;
 - (c) resulting in no loss or damage to the Insured Claimant;
 - (d) attaching or created subsequent to Date of Policy (however, this does not modify or limit the coverage provided under Covered Risk 11, 16, 17, 18, 19, 20, 21, 22, 23, 24, 27 or 28); or
 - (e) resulting in loss or damage that would not have been sustained if the Insured Claimant had paid value for the Insured Mortgage.
4. Unenforceability of the lien of the Insured Mortgage because of the inability or failure of an Insured to comply with applicable doing-business laws of the state where the Land is situated.
5. Invalidity or unenforceability in whole or in part of the lien of the Insured Mortgage that arises out of the transaction evidenced by the Insured Mortgage and is based upon usury, or any consumer credit protection or truth-in-lending law. This Exclusion does not modify or limit the coverage provided in Covered Risk 26.
6. Any claim of invalidity, unenforceability or lack of priority of the lien of the Insured Mortgage as to Advances or modifications made after the Insured has Knowledge that the vestee shown in Schedule A is no longer the owner of the estate or interest covered by this policy. This Exclusion does not modify or limit the coverage provided in Covered Risk 11.
7. Any lien on the Title for real estate taxes or assessments imposed by governmental authority and created or attaching subsequent to Date of Policy. This Exclusion does not modify or limit the coverage provided in Covered Risk 11(b) or 25.
8. The failure of the residential structure, or any portion of it, to have been constructed before, on or after Date of Policy in accordance with applicable building codes. This Exclusion does not modify or limit the coverage provided in Covered Risk 5 or 6.
9. Any claim, by reason of the operation of federal bankruptcy, state insolvency, or similar creditors' rights laws, that the transaction creating the lien of the Insured Mortgage, is
 - (a) a fraudulent conveyance or fraudulent transfer, or
 - (b) a preferential transfer for any reason not stated in Covered Risk 27(b) of this policy.
10. Contamination, explosion, fire, flooding, vibration, fracturing, earthquake, or subsidence.
11. Negligence by a person or an Entity exercising a right to extract or develop minerals, water, or any other substances.

434-08
21-17
17-2



- Legend**
- Lot Lines
 - Right-of-Way
 - - - - - Old Lot Lines
 - - - - - Easement (C.O.D.)
 - • • • • Other Easements
 - • • • • Subdivision To Be

TRA 010-160
010-035
010-029
010-036
010-116

SEC 27 TRSR1W
RANCHO SAN JACINTO VIEJO

PIQ

THIS MAP WAS PREPARED FOR ASSESSMENT PURPOSES ONLY. NO LIABILITY IS ASSUMED FOR THE ACCURACY OF THE DATA BECAUSE ASSESSORS' MAPS MAY NOT COMPLY WITH LOCAL ORDINANCE OR BUILDING SITE ORDINANCE.

AUG 18 2009

Parcel No.	Area (Acres)	Area (Sq. Ft.)
1310115	1.0	43,560
1310116	1.0	43,560
1310117	1.0	43,560
1310118	1.0	43,560
1310119	1.0	43,560
1310120	1.0	43,560
1310121	1.0	43,560
1310122	1.0	43,560
1310123	1.0	43,560
1310124	1.0	43,560
1310125	1.0	43,560
1310126	1.0	43,560
1310127	1.0	43,560
1310128	1.0	43,560
1310129	1.0	43,560
1310130	1.0	43,560
1310131	1.0	43,560
1310132	1.0	43,560
1310133	1.0	43,560
1310134	1.0	43,560
1310135	1.0	43,560
1310136	1.0	43,560
1310137	1.0	43,560
1310138	1.0	43,560
1310139	1.0	43,560
1310140	1.0	43,560
1310141	1.0	43,560
1310142	1.0	43,560
1310143	1.0	43,560
1310144	1.0	43,560
1310145	1.0	43,560
1310146	1.0	43,560
1310147	1.0	43,560
1310148	1.0	43,560
1310149	1.0	43,560
1310150	1.0	43,560
1310151	1.0	43,560
1310152	1.0	43,560
1310153	1.0	43,560
1310154	1.0	43,560
1310155	1.0	43,560
1310156	1.0	43,560
1310157	1.0	43,560
1310158	1.0	43,560
1310159	1.0	43,560
1310160	1.0	43,560
1310161	1.0	43,560
1310162	1.0	43,560
1310163	1.0	43,560
1310164	1.0	43,560
1310165	1.0	43,560
1310166	1.0	43,560
1310167	1.0	43,560
1310168	1.0	43,560
1310169	1.0	43,560
1310170	1.0	43,560
1310171	1.0	43,560
1310172	1.0	43,560
1310173	1.0	43,560
1310174	1.0	43,560
1310175	1.0	43,560
1310176	1.0	43,560
1310177	1.0	43,560
1310178	1.0	43,560
1310179	1.0	43,560
1310180	1.0	43,560
1310181	1.0	43,560
1310182	1.0	43,560
1310183	1.0	43,560
1310184	1.0	43,560
1310185	1.0	43,560
1310186	1.0	43,560
1310187	1.0	43,560
1310188	1.0	43,560
1310189	1.0	43,560
1310190	1.0	43,560
1310191	1.0	43,560
1310192	1.0	43,560
1310193	1.0	43,560
1310194	1.0	43,560
1310195	1.0	43,560
1310196	1.0	43,560
1310197	1.0	43,560
1310198	1.0	43,560
1310199	1.0	43,560
1310200	1.0	43,560

Map References

PM 17352 - 33 PARCEL MAP 202809
 PM 15198 - 31 PARCEL MAP 245524
 PM 14218 - 44 PARCEL MAP 22952
 PM 5840 - 41 PARCEL MAP 10559
 MB 6057 - S.D. SAN JACINTO LAND ASSOCIATION

DATA

PM 491 75-77
 COUNTY SURVEY 610-V, 782-B



ASSESSOR'S MAP BOOK #008
 Riverside County, Calif.

M 9711116

August 2009

This map/plot is being furnished as an aid in locating the herein described Land in relation to adjoining streets, natural boundaries and other land, and is not a survey of the land depicted. Except to the extent a policy of title insurance is expressly modified by endorsement, if any, the Company does not insure dimensions, distances, location of easements, acreage or other matters shown thereon.

OWNER'S DECLARATION

Escrow No.: 00109105-994-LT2-JC
Property Address: 788 W. Ramona Expressway
San Jacinto, CA

The undersigned hereby declares as follows:

1. (Fill in the applicable paragraph and strike the other)
 - a. Declarant ("Owner") is the owner or lessee, as the case may be, of certain premises located at 788 W. Ramona Expressway, San Jacinto, CA, further described as follows: See Preliminary Report/Commitment No. for full legal description (the "Land").
 - b. Declarant is the _____ of _____ ("Owner"), which is the owner or lessee, as the case may be, of certain premises located at 788 W. Ramona Expressway, San Jacinto, CA, further described as follows: See Preliminary Report/Commitment No. for full legal description (the "Land").
2. (Fill in the applicable paragraph and strike the other)
 - a. During the period of six months immediately preceding the date of this declaration no work has been done, no surveys or architectural or engineering plans have been prepared, and no materials have been furnished in connection with the erection, equipment, repair, protection or removal of any building or other structure on the Land or in connection with the improvement of the Land in any manner whatsoever.
 - b. During the period of six months immediately preceding the date of this declaration certain work has been done and materials furnished in connection with _____ upon the Land in the approximate total sum of \$ _____, but no work whatever remains to be done and no materials remain to be furnished to complete the construction in full compliance with the plans and specifications, nor are there any unpaid bills incurred for labor and materials used in making such improvements or repairs upon the Land, or for the services of architects, surveyors or engineers, except as follows: _____. Owner, by the undersigned Declarant, agrees to and does hereby indemnify and hold harmless Chicago Title Company against any and all claims arising therefrom.
3. Owner has not previously conveyed the Land; is not a debtor in bankruptcy (and if a partnership, the general partner thereof is not a debtor in bankruptcy); and has not received notice of any pending court action affecting the title to the Land.
4. Except as shown in the above-referenced Preliminary Report/Commitment, there are no unpaid or unsatisfied mortgages, deeds of trust, Uniform Commercial Code financing statements, regular assessments, special assessments, periodic assessments or any assessment from any source, claims of lien, special assessments, or taxes that constitute a lien against the Land or that affect the Land but have not been recorded in the public records. There are no violations of the covenants, conditions and restrictions as shown in the above-referenced Preliminary Report/Commitment.
5. The Land is currently in use as _____; _____ occupy/occupies the Land; and the following are all of the leases or other occupancy rights affecting the Land:

6. There are no other persons or entities that assert an ownership interest in the Land, nor are there unrecorded easements, claims of easement, or boundary disputes that affect the Land.
7. There are no outstanding options to purchase or rights of first refusal affecting the Land.
8. Between the most recent Effective Date of the above-referenced Preliminary Report/Commitment and the date of recording of the Insured Instrument(s), Owner has not taken or allowed, and will not take or allow, any action or inaction to encumber or otherwise affect title to the Land.

This declaration is made with the intention that Chicago Title Company (the "Company") and its policy issuing agents will rely upon it in issuing their title insurance policies and endorsements. Owner, by the undersigned Declarant, agrees to indemnify the Company against loss or damage (including attorneys fees, expenses, and costs) incurred by the Company as a result of any untrue statement made herein.

I declare under penalty of perjury that the foregoing is true and correct and that this declaration was executed on _____ at _____.

Signature: _____

APPENDIX

B



PHASE I ESA (ASTM E1527-13)
USER QUESTIONNAIRE

PROPOSED COMMERCIAL DEVELOPMENT
SEC STATE STREET & RAMONA EXPRESSWAY
SAN JACINTO, CALIFORNIA

Date: 4/26/22 Site Address: SEC State St & Ramona Expwy
Respondent Name: Bert Hollander Phone No. (required): 714-835-3305
Company Name & Address: Rich Development Enterprises, LLC
600 N Tustin Ave #150, Santa Ana, CA 92705

Introduction

"In order to qualify for one of the *Landowner Liability Protections (LLPs)* offered by the Small Business Liability Relief and Brownfield Revitalization Act of 2001 (the 'Brownfields Amendments'), the user must provide the following information (if available) to the environmental professional. Failure to provide this information could result in a determination that 'all appropriate inquiry' is not completed" - American Society for Testing and Materials (ASTM) E1527-13 Appendix X3: User Questionnaire

1. Are you aware of any environmental cleanup liens against the subject property that are filed or recorded under federal, tribal, state, or local law?

No

2. Are you aware of any activity use limitations (AULs) such as engineering controls, land use restrictions, or institutional controls that are in place at the subject property and/or have been filed or recorded in a registry under federal, tribal, state, or local law?

No

3. As the user of the Phase I Environmental Site Assessment (ESA), do you have any specialized knowledge or experience related to the subject property or nearby properties? For example, are you involved in the same line of business as the current or former occupants of the subject property or an adjacent property so that you would have specialized knowledge of the chemicals and processes used by this type of business?

No

4. Does the purchase price being paid for the subject property reasonably reflect the fair market value of the subject property? If you conclude that there is a difference, have you considered whether the lower purchase price is because contamination is known or believed to be present at the subject property?

Yes

5. Are you aware of commonly known or reasonably ascertainable information about the subject property that would help the environmental professional to identify conditions indicative of releases or threatened releases? For example:

A. Do you know the past uses of the subject property?

Vacant land

B. Do you know of specific chemicals that are present or once were present at the subject property?

No

C. Do you know of spills or other chemical releases that have taken place at the subject property?

No

D. Do you know of any environmental cleanups that have taken place at the subject property?

No


6. As the user of the Phase I ESA, based on your knowledge and experience related to the subject property, are there any obvious indicators that point to the presence or likely presence of contamination at the subject property?

None based on my knowledge

I, the user of this Phase I ESA (or authorized representative of the User), do hereby attest that I have carefully considered the questions herein and have presented answers to the best of my knowledge and ability based upon the Responsibilities of the User as required within ASTM E1527-13 guidance.

Name Bart Hollander
(Please Print)

Date 4/26/22

Signature 

APPENDIX

C



**PHASE I ESA (ASTM E1527-13)
OWNER QUESTIONNAIRE**

**PROPOSED COMMERCIAL DEVELOPMENT
SEC STATE STREET & RAMONA EXPRESSWAY
SAN JACINTO, CALIFORNIA**

Date: _____ Site Address: _____

Owner Name: _____ Owner Phone No. (required): _____

Provide Name of Previous Owner(s) and Phone Number if known: _____

How long have you owned the subject property? _____

Have any previous investigations been conducted on the subject property? _____

What is the subject property currently used for? _____

Former Uses/Occupants of the subject property? _____

Age of onsite structure(s), if known? _____

Do you have any knowledge of existing or previous underground or aboveground storage tanks being located on the subject property? _____

Do you know of any chemical or hazardous materials, persistent pesticides/herbicides being used, stored or discharged on the subject property? _____

Do you know of any Environmental Cleanup Liens or slurry walls or vapor barriers filed or recorded against the subject property? _____

Do you know of any buried materials such as garbage dumps or burn pits on the subject property? _____

Are there currently or were there historically any septic systems and/or water wells located on the subject property? _____

Any dry wells/monitoring wells? _____

Are there any drainage or disposal ponds located on the subject property? _____

Is the subject property connected to municipal water and sewer systems? _____

Do you have any commonly known, reasonably ascertainable, or specialized knowledge or experience related to the subject property or nearby properties? _____

Are you aware of any contamination on the subject property? _____

Name: _____
(Please Print)

Date: _____

Signature: _____

APPENDIX


D






Subject Property




AERIAL PHOTOGRAPHS	SCALE:	DATE:	
	NTS	May, 2022	
PROPOSED COMMERCIAL DEVELOPMENT SEC STATE STREET & WEST RAMONA EXPRESSWAY SAN JACINTO, CALIFORNIA	DRAWN BY:	APPROVED BY:	
	KV	MR	
	PROJECT NO.:	YEAR:	
	3-422-0439	1938	



Subject Property




AERIAL PHOTOGRAPHS	SCALE: NTS	DATE: May, 2022	
	DRAWN BY: KV	APPROVED BY: MR	
PROPOSED COMMERCIAL DEVELOPMENT SEC STATE STREET & WEST RAMONA EXPRESSWAY SAN JACINTO, CALIFORNIA	PROJECT NO.: 3-422-0439	YEAR: 1949	



Subject Property





AERIAL PHOTOGRAPHS	SCALE:	DATE:	
	NTS	May, 2022	
PROPOSED COMMERCIAL DEVELOPMENT SEC STATE STREET & WEST RAMONA EXPRESSWAY SAN JACINTO, CALIFORNIA	DRAWN BY:	APPROVED BY:	
	KV	MR	
	PROJECT NO.:	YEAR:	
	3-422-0439	1953	



Subject Property




AERIAL PHOTOGRAPHS	SCALE:	DATE:	
	NTS	May, 2022	
PROPOSED COMMERCIAL DEVELOPMENT SEC STATE STREET & WEST RAMONA EXPRESSWAY SAN JACINTO, CALIFORNIA	DRAWN BY:	APPROVED BY:	
	KV	MR	
	PROJECT NO.:	YEAR:	
	3-422-0439	1961	



Subject Property




AERIAL PHOTOGRAPHS	SCALE:	DATE:	
	NTS	May, 2022	
PROPOSED COMMERCIAL DEVELOPMENT SEC STATE STREET & WEST RAMONA EXPRESSWAY SAN JACINTO, CALIFORNIA	DRAWN BY:	APPROVED BY:	
	KV	MR	
	PROJECT NO.:	YEAR:	
	3-422-0439	1967	



Subject Property




AERIAL PHOTOGRAPHS	SCALE: NTS	DATE: May, 2022	
	DRAWN BY: KV	APPROVED BY: MR	
PROPOSED COMMERCIAL DEVELOPMENT SEC STATE STREET & WEST RAMONA EXPRESSWAY SAN JACINTO, CALIFORNIA	PROJECT NO.: 3-422-0439	YEAR: 1975	



Subject Property




AERIAL PHOTOGRAPHS	SCALE:	DATE:	
	NTS	May, 2022	
PROPOSED COMMERCIAL DEVELOPMENT SEC STATE STREET & WEST RAMONA EXPRESSWAY SAN JACINTO, CALIFORNIA	DRAWN BY:	APPROVED BY:	
	KV	MR	
	PROJECT NO.:	YEAR:	
	3-422-0439	1978	



Subject Property




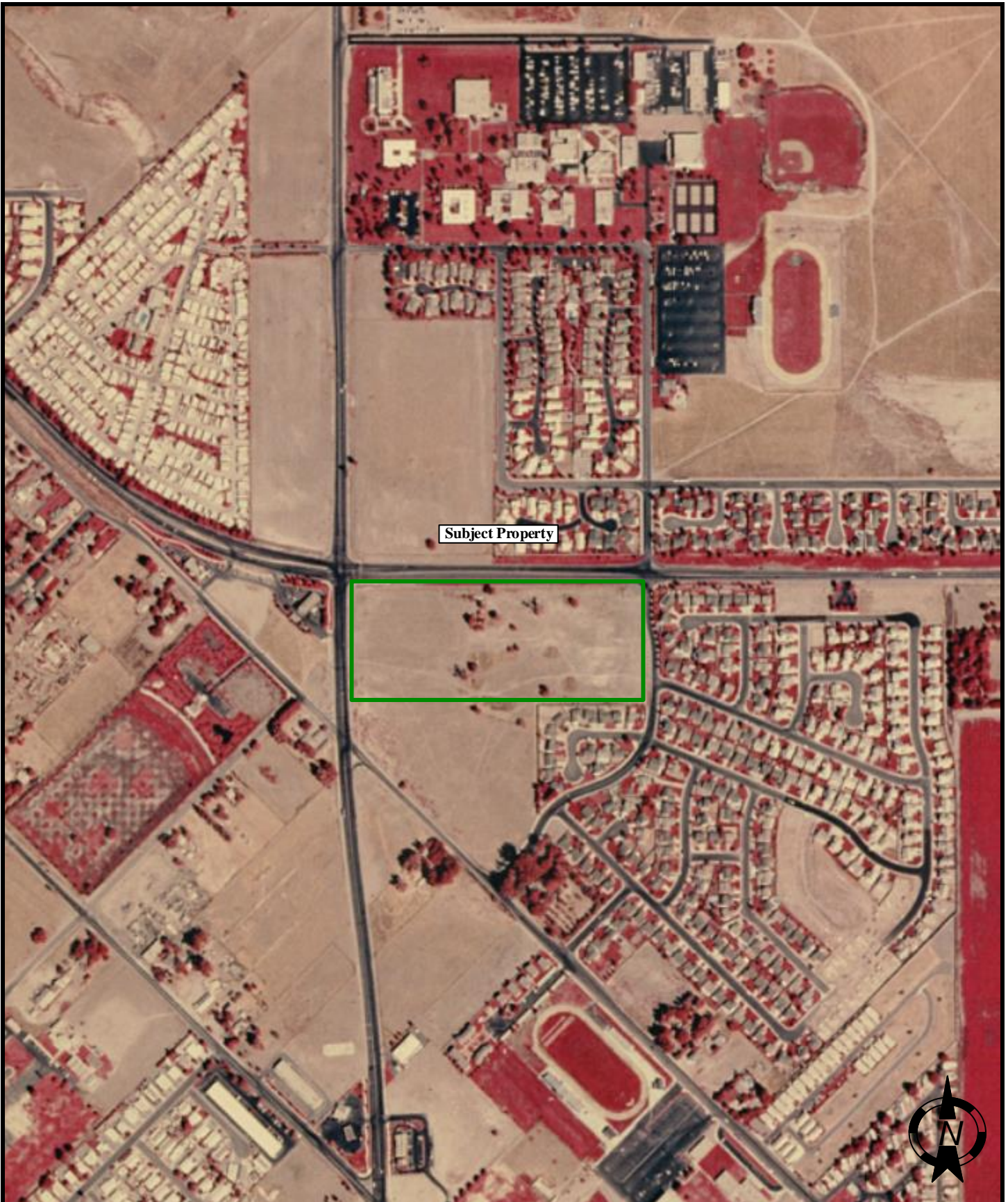
AERIAL PHOTOGRAPHS	SCALE:	DATE:	
	NTS	May, 2022	
PROPOSED COMMERCIAL DEVELOPMENT SEC STATE STREET & WEST RAMONA EXPRESSWAY SAN JACINTO, CALIFORNIA	DRAWN BY:	APPROVED BY:	
	KV	MR	
	PROJECT NO.:	YEAR:	
	3-422-0439	1985	



Subject Property



AERIAL PHOTOGRAPHS PROPOSED COMMERCIAL DEVELOPMENT SEC STATE STREET & WEST RAMONA EXPRESSWAY SAN JACINTO, CALIFORNIA	SCALE:	DATE:	
	NTS	May, 2022	
	DRAWN BY:	APPROVED BY:	
	KV	MR	
	PROJECT NO.:	YEAR:	
	3-422-0439	1989	



Subject Property



AERIAL PHOTOGRAPHS

**PROPOSED COMMERCIAL DEVELOPMENT
SEC STATE STREET & WEST RAMONA EXPRESSWAY
SAN JACINTO, CALIFORNIA**


SCALE: NTS	DATE: May, 2022
DRAWN BY: KV	APPROVED BY: MR
PROJECT NO.: 3-422-0439	YEAR: 1996





Subject Property



AERIAL PHOTOGRAPHS	SCALE: NTS	DATE: May, 2022	
	DRAWN BY: KV	APPROVED BY: MR	
PROPOSED COMMERCIAL DEVELOPMENT SEC STATE STREET & WEST RAMONA EXPRESSWAY SAN JACINTO, CALIFORNIA	PROJECT NO.: 3-422-0439	YEAR: 2002	



Subject Property



AERIAL PHOTOGRAPHS

SCALE: NTS	DATE: May, 2022
DRAWN BY: KV	APPROVED BY: MR
PROJECT NO.: 3-422-0439	YEAR: 2006



**PROPOSED COMMERCIAL DEVELOPMENT
SEC STATE STREET & WEST RAMONA EXPRESSWAY
SAN JACINTO, CALIFORNIA**



Subject Property



AERIAL PHOTOGRAPHS

SCALE: NTS	DATE: May, 2022
DRAWN BY: KV	APPROVED BY: MR
PROJECT NO.: 3-422-0439	YEAR: 2009



**PROPOSED COMMERCIAL DEVELOPMENT
SEC STATE STREET & WEST RAMONA EXPRESSWAY
SAN JACINTO, CALIFORNIA**



Subject Property



AERIAL PHOTOGRAPHS

SCALE: NTS	DATE: May, 2022
DRAWN BY: KV	APPROVED BY: MR
PROJECT NO.: 3-422-0439	YEAR: 2012



**PROPOSED COMMERCIAL DEVELOPMENT
SEC STATE STREET & WEST RAMONA EXPRESSWAY
SAN JACINTO, CALIFORNIA**



Subject Property



AERIAL PHOTOGRAPHS

SCALE: NTS	DATE: May, 2022
DRAWN BY: KV	APPROVED BY: MR
PROJECT NO.: 3-422-0439	YEAR: 2016



**PROPOSED COMMERCIAL DEVELOPMENT
SEC STATE STREET & WEST RAMONA EXPRESSWAY
SAN JACINTO, CALIFORNIA**

APPENDIX

E



Proposed Retail Center

SEC State Street and W Ramona Expressway
San Jacinto, CA 92583

Inquiry Number: 6955806.5

April 28, 2022

The EDR-City Directory Image Report

TABLE OF CONTENTS

SECTION

Executive Summary

Findings

City Directory Images

Thank you for your business.

Please contact EDR at 1-800-352-0050
with any questions or comments.

Disclaimer - Copyright and Trademark Notice

This Report contains certain information obtained from a variety of public and other sources reasonably available to Environmental Data Resources, Inc. It cannot be concluded from this Report that coverage information for the target and surrounding properties does not exist from other sources. **NO WARRANTY EXPRESSED OR IMPLIED, IS MADE WHATSOEVER IN CONNECTION WITH THIS REPORT. ENVIRONMENTAL DATA RESOURCES, INC. SPECIFICALLY DISCLAIMS THE MAKING OF ANY SUCH WARRANTIES, INCLUDING WITHOUT LIMITATION, MERCHANTABILITY OR FITNESS FOR A PARTICULAR USE OR PURPOSE. ALL RISK IS ASSUMED BY THE USER. IN NO EVENT SHALL ENVIRONMENTAL DATA RESOURCES, INC. BE LIABLE TO ANYONE, WHETHER ARISING OUT OF ERRORS OR OMISSIONS, NEGLIGENCE, ACCIDENT OR ANY OTHER CAUSE, FOR ANY LOSS OR DAMAGE, INCLUDING, WITHOUT LIMITATION, SPECIAL, INCIDENTAL, CONSEQUENTIAL, OR EXEMPLARY DAMAGES. ANY LIABILITY ON THE PART OF ENVIRONMENTAL DATA RESOURCES, INC. IS STRICTLY LIMITED TO A REFUND OF THE AMOUNT PAID FOR THIS REPORT.** Purchaser accepts this Report "AS IS". Any analyses, estimates, ratings, environmental risk levels or risk codes provided in this Report are provided for illustrative purposes only, and are not intended to provide, nor should they be interpreted as providing any facts regarding, or prediction or forecast of, any environmental risk for any property. Only a Phase I Environmental Site Assessment performed by an environmental professional can provide information regarding the environmental risk for any property. Additionally, the information provided in this Report is not to be construed as legal advice.

Copyright 2020 by Environmental Data Resources, Inc. All rights reserved. Reproduction in any media or format, in whole or in part, of any report or map of Environmental Data Resources, Inc. or its affiliates is prohibited without prior written permission.

EDR and its logos (including Sanborn and Sanborn Map) are trademarks of Environmental Data Resources, Inc. or its affiliates. All other trademarks used herein are the property of their respective owners.

EXECUTIVE SUMMARY

DESCRIPTION

Environmental Data Resources, Inc.'s (EDR) City Directory Report is a screening tool designed to assist environmental professionals in evaluating potential liability on a target property resulting from past activities. EDR's City Directory Report includes a search of available city directory data at 5 year intervals.

RECORD SOURCES

EDR's Digital Archive combines historical directory listings from sources such as Cole Information and Dun & Bradstreet. These standard sources of property information complement and enhance each other to provide a more comprehensive report.

EDR is licensed to reproduce certain City Directory works by the copyright holders of those works. The purchaser of this EDR City Directory Report may include it in report(s) delivered to a customer. Reproduction of City Directories without permission of the publisher or licensed vendor may be a violation of copyright.



RESEARCH SUMMARY

The following research sources were consulted in the preparation of this report. A check mark indicates where information was identified in the source and provided in this report.

<u>Year</u>	<u>Target Street</u>	<u>Cross Street</u>	<u>Source</u>
2017	<input checked="" type="checkbox"/>	<input type="checkbox"/>	EDR Digital Archive
2014	<input checked="" type="checkbox"/>	<input type="checkbox"/>	EDR Digital Archive
2010	<input checked="" type="checkbox"/>	<input type="checkbox"/>	EDR Digital Archive
2005	<input checked="" type="checkbox"/>	<input type="checkbox"/>	EDR Digital Archive
2000	<input checked="" type="checkbox"/>	<input type="checkbox"/>	EDR Digital Archive
1995	<input checked="" type="checkbox"/>	<input type="checkbox"/>	EDR Digital Archive
1992	<input checked="" type="checkbox"/>	<input type="checkbox"/>	EDR Digital Archive
1990	<input checked="" type="checkbox"/>	<input type="checkbox"/>	Haines Criss-Cross Directory
1985	<input checked="" type="checkbox"/>	<input type="checkbox"/>	Haines Criss-Cross Directory
1980	<input type="checkbox"/>	<input type="checkbox"/>	Haines Criss-Cross Directory
1976	<input type="checkbox"/>	<input type="checkbox"/>	Haines Criss-Cross Directory
1971	<input type="checkbox"/>	<input type="checkbox"/>	Haines Criss-Cross Directory

FINDINGS

TARGET PROPERTY STREET

SEC State Street and W Ramona Expressway
San Jacinto, CA 92583

<u>Year</u>	<u>CD Image</u>	<u>Source</u>	
<u>N STATE ST</u>			
2017	pg A1	EDR Digital Archive	
2014	pg A3	EDR Digital Archive	
2010	pg A7	EDR Digital Archive	
2005	pg A11	EDR Digital Archive	
2000	pg A14	EDR Digital Archive	
1995	pg A16	EDR Digital Archive	
1992	pg A19	EDR Digital Archive	
1990	pg A22	Haines Criss-Cross Directory	
1985	pg A23	Haines Criss-Cross Directory	
1980	-	Haines Criss-Cross Directory	Street not listed in Source
1976	-	Haines Criss-Cross Directory	Street not listed in Source
1971	-	Haines Criss-Cross Directory	Street not listed in Source

W RAMONA EXPY

2017	pg A2	EDR Digital Archive	
2014	pg A6	EDR Digital Archive	
2010	pg A10	EDR Digital Archive	
2005	pg A13	EDR Digital Archive	
2000	pg A15	EDR Digital Archive	
1995	pg A18	EDR Digital Archive	
1992	pg A21	EDR Digital Archive	
1990	-	Haines Criss-Cross Directory	Target and Adjoining not listed in Source
1985	-	Haines Criss-Cross Directory	Target and Adjoining not listed in Source
1980	-	Haines Criss-Cross Directory	Target and Adjoining not listed in Source
1976	-	Haines Criss-Cross Directory	Target and Adjoining not listed in Source
1971	-	Haines Criss-Cross Directory	Street not listed in Source

FINDINGS

CROSS STREETS

No Cross Streets Identified

City Directory Images

N STATE ST 2017

344	DIAMOND VALLEY RV PARK
480	CENTRO DE APOYO HISPANO EXSTATAIC HAIR SALON FARMERS INSURANCE CRISTIAN SALGADO HAREESH HAREESH DDS HONG, JASON HOT WOK PLAZA LIQUOR MARKET II SAN JACINTO FAMILY DENTISTRY THREE NINETY NINE PLUS FASHION
490	ADT SECURITY SERVICES PIZZA HUT
621	C P T WIRELESS
641	TORRES MARTINEZ TRIBAL TANF
651	BCHSSAN JACINTO DOLLAR PLUS MOTHER EARTH NUTRITION SAN JACINTO HEALTHCTR
661	ANGEL VIEW INC
671	DOMINOS PIZZA SPRINT WIRELESS LIFESTYLE
1020	BIG DADDYS BARBEQUE
1040	SANTANAS MEXICAN FOOD
1171	CARLS JR
1181	REDBOX
1191	LOS PORTALES TACO SHOP
1210	7ELEVEN
1211	GOWIRELESS VERIZON AUTHORIZED RETAIL STARBUCKS STARBUCKS COFFEE WIRELESS THATS IT
1221	ACE CASH EXPRESS COUNTRY KITCHEN
1231	DEL TACO
1251	US BANK
1261	CHOCO DONUTS GOOD CHINA EXPRESS RAMONA CLEANERS SUBWAY
1270	PANDA EXPRESS
1271	REDBOX STATER BROS MARKETS
1281	ALEXANDER, JEANE O H&R BLOCK POSTALANNEX+
1290	DENNYS
1499	CENIC MOUNT SAN JACINTO COLLEGE

W RAMONA EXPY 2017

720	CHEVRON GARAGE DOOR REPAIR GARAGEDOOR REPAIR SAN JACINTO
770	JACK IN THE BOX
1209	SMITH, CALVIN L
1283	PLATINGA, BILL J

N STATE ST 2014

344 AGLER, CHRISTOPHER
ALVAREZ, ROSENDO M
ARTKOP, CLIFFORD L
AUTENBORG, ANDREW
BROOKSHIER, ANTHONY R
CARDENAS, DIANA
CASE, ROBERT L
CAZARES, MARIA G
CRUZ, JOSE L
DAVIS, CLAY A
DAVIS, LAURA A
DIAMOND VALLEY RV RESORT
DILLON, SABINE
DOUCETTE, JAMES
DURETTE, ANNETTE
ENGLISH, THOMAS L
ENSMINGER, DONALD
ESTRADA, RAPHAEL
EWING, SCOTT
FAY, ANDY A
FINLEY, EVELYN
FREDERICKSEN, GREGORY W
GARCIA, ABRAHAM
GREENE, AMANDA
GRISWOLD, SANDRA
GUTIERREZ, MAURICIO
HAMBLET, P
HARDIN, S
HAYES, J
HAYS, DENNIS
HELGESON, ROBERT J
JAEGER, LYNAL D
KELSO, BRYAN
KING, JOANN
LEAVENS, ROBERT A
LICON, CONRADO
LLOYD, CHARLES R
LOGAN, PAUL
MOORE, VIVIAN L
MURPHY, ROBERT
NAEGELE, THOMAS
NAGINIS, BENNY
NEELEY, JARROD
NICHOLS, BOBBY R
PARRY, KITT
PENNISON, DANIEL
QUINTERO, SANTIAGO
RESENDIZ, LUCIA
ROJAS, VIDAL
ROMERO, BLANCA

N STATE ST 2014 (Cont'd)

344	SABINE, DILLON SCHMIT, ELIZABETH D SELBY, KENNETH P SELLERS, GREG SMITH, KENNY SOTO, MAYRA SPROTT, BLYTHE STANDARD, LINDA E STANLEY, MABEL STEPHENSON, LARRY TATE, JOHN TAWDROUS, ASHRAF TERRONES, LIDIA TRAVIS, JENNIFER WADE, TERRY WASSERMAN, B WILLIAMS, MICHAEL
480	BOOSTMOBILE BY EL CHATO MULTISERVICE CENTRO DE APOYO HISPANO DE LA HUERTA LORENA HAREESH HAREESH DDS HONG, JASON HOT WOK PLAZA LIQUOR MARKET II SAN JACINTO FAMILY DENTISTRY STREET BISTRO TONIGHTS FASHION CO
490	PIZZA HUT
611	MCDONALDS
621	C P T WIRELESS
641	ADVANCE BEAUTY TECHS ACADEMY TORRES MARTINEZ TRIBAL TANF
651	DOLLAR PLUS MOTHER EARTH NUTRITION TONIGHTS FASHION CO
671	DOMINOS PIZZA WIRELESS LIFESTYLE
1040	SANTANAS MEXICAN FOOD
1171	CARLS JR
1180	RITE AID
1191	LOS PORTALES TACO SHOP
1210	7ELEVEN
1211	CASA DI ROMA PIZZERIA STARBUCKS COFFEE
1221	ACE CASH EXPRESS PATSY'S COUNTRY KITCHEN
1231	DEL TACO
1251	US BANK
1261	GOOD CHINA EXPRESS RAMONA CLEANERS

N STATE ST 2014 (Cont'd)

1261	SUBWAY SANDWICHES
1270	PANDA EXPRESS
1271	CHASE
	CHASE BANK
	STATER BROS MARKETS
	SUPER RX PHARMACY
1281	ARREDONDO, ABEL N
	BOAL, STEVEN P
	BOERSMA, DENA
	CISNEROS, RHONDA L
	FUNKE, REX E
	H&R BLOCK
	JAHODA, SHIRLEY M
	LARREA, JENNIFER
	MARTINEZ, YOLANDA A
	MENDOZA, ELVIS
	MEZA, EMMALEE
	POSTALANNEX+
	ROBERTS, SARA A
	UPTON, DWAYNE
	WHITE, JEAN D
	WILSON, DAVID E
1290	DENNYS
1499	CENIC
	MOUNT SAN JACINTO COLLEGE



-

W RAMONA EXPY 2014

720	CHEVRON CHEVRON STATION SAN JACINTO
770	JACK IN THE BOX
1209	SMITH, CALVIN L
1283	PLATINGA, BILL J
1387	SMITH C L

N STATE ST 2010

115 M A WILLIAMS MOBILE HOME ACCES
 211 DEWEY PEST CONTROL CO
 301 ROCIO PARTY SUPPLIES
 344 ALVAREZ, ALICIA
 ALVAREZ, ROSENDO M
 AUTENBORG, ANDREW
 BAXTER, DELORA G
 BESMEHN, MIKE
 BETANCOURT, FLORA
 BOATRIGHT, LAWRENCE
 CADWELL, TRICIA I
 CARNAHAN, ROB
 CASE, ROBERT L
 CAZARES, MARIA G
 CHEANEY, LYNNE R
 CONTRERAS, MARTIN
 COTTON, LYNN
 CRAIG, ROBERT
 CROSS, TERESA
 CRUZ, JOSE L
 CURTRIGHT, SHANNON
 DAVIS, LAURA A
 DERHAMMER, RAYMOND E
 DIAMOND VALLEY RV PARK
 DICK, MELISSA
 DODD, DENVER
 DOUCETTE, JAMES
 DOYLE, JOHN
 FAY, ANDY A
 FEE, AARON D
 FREDERICKSEN, GREGORY W
 GANGL, TABATHA
 GARCIA, ABRAHAM
 GREENE, MARK
 GUERRERO, SHAUNA
 GUTIERREZ, MAURICIO
 HAMBLET, P
 HARDIN, S
 HAYES, J
 HELGESON, ROBERT J
 HINMON, WESLEY
 HOROWITZ, ADRIANA D
 HOSS, LISA
 JAEGER, LYNAL D
 JARA, MAGDALENA
 JESMER, CHESTER S
 KATHLEEN, JENKINS
 KELSO, BRYAN
 KING, JOANN
 LEAVENS, ROBERT A

N STATE ST 2010 (Cont'd)

344	LOGAN, PAUL LOPEZ, JOSE LOVELL, RICK MACCHI, BRIAN MARSHALL, JOHN M MCASLIN, DOLEN L MENDOZA, JESUS Y MOORE, VIVIAN L MURPHY, ROBERT NICHOLS, BOBBY R PARRY, KITT PATNODE, BUDDY PINKERTON, SHERRY L PORTER, JIMMIE QUINTERO, SANTIAGO RESENDIZ, LUCIA RODGERS, PHILLIP ROMERO, BLANCA ROMERO, LEDESMA A ROSAS, MARTHA ROSS, CHARLES SELBY, KENNETH P SELLERS, GREG SERVICIOS DE IMMIGRATION AMSTD SHEFFIELD, DEBORAH A SMITH, KENNY SPROTT, BLYTHE STANARD, LINDA E STANLEY, MABEL STEPHENSON, LARRY STRADLING, MICHAEL TERRONOS, LYDIA TETHEROW, DONNA TRAYLOR, RANDALL VAUGHAN, JAMES A VIGUERAS, ROGELIO D VINCELET, DENNIS WADE, TERRY WASSERMAN, H WEBSTER, DIANA WILSON, LORI WOOLSEY, PRESTON D
480	HOT WOK PLAZA LIQUOR MARKET 2 RIVERSIDE COUNTY FEDERAL CU SAN JACINTO FAMILY DENTISTRY SKY NAILS TUMBLETIME LAUNDROMAT
490	PIZZA HUT
611	MC DONALDS

N STATE ST

2010

(Cont'd)

651	PROFESSIONAL BEAUTY SALON THREADS CLOTHING STORE
699	PENSKE TRUCK RENTAL
1020	CALI COFFEE
1040	DAIRY QUEEN
1171	CARLS JR
1180	RITE AID
1181	WALGREENS
1191	LOS PORTALES TACO SHOP
1210	1800MYSURGEONCOM 7ELEVEN CARDTRONICS
1211	JUICE IT UP STARBUCKS
1221	ACE CASH EXPRESS V Z WIRELESS INC
1231	DEL TACO
1251	US BANK
1261	FRUGOS FROZEN YOGURT LITTLE BEIJING RAMONA CLEANERS SUBWAY
1270	PANDA EXPRESS
1271	STATER BROS MARKETS SUPER RX PHARMACY
1281	BOAL, STEVEN P CINDY CINDY DESIGNS HA, JOHN HERNANDEZ, ANN MATOS, ROSA L POSTAL ANNEX PROCESS SERVER Q NAIL & SPA SPARLING, DAVID J
1290	DENNYS
1499	MT SAN JACINTO COLLEGE

W RAMONA EXPY 2010

720	CHEVRON
770	JACK IN THE BOX
1387	C L SMITH

N STATE ST 2005

115	MA WILLIAMS MOBILE HOMES
201	ABUNDANT LIFE CHRISTIAN ACADEMY APOSTOLIC CHURCH
215	MORASCH, RANDY
301	RODRIGUEZ PRODUCE RODRIGUEZ PRODUCT
305	SIMPLY WIRELESS
334	FLANAGAN, LEE
344	ADERHOLT, TERRI ALVAREZ, ROSENDO BALLINGER, BILL BATT, NICOLE F BERKHEIMER, CAROL R BLACK, LAURA J BOATRIGHT, LAWRENCE BOWMAN, JANET E BROWN, SHARON BROWNING, JIMMY D C DANIEL HATFIELDS PRESSURE CLEANING CADWELL, TRICIA L CARAWAY, JERRY L CASE, ROBERT L CHIPPACHASE, THELMA COLSTOCK, JENNIFER CORDS, DUANE D COWELL, DONNA G CRAKAAL, JAMIE CRIDER, RUTH CURTRIGHT, JUSTIN DEPRIEST, DARREN DIAMOND VALLEY RV PARK DOYLE, JOHN FIELD, JOSEPH M FLANAGAN, LEWIS E GREENMAN, J GUERRERO, SHAUNA HAMILTON, RONALD L HANSEN, KYLENE E HARMAN, JACK HATFIELD, DANIEL HAYNES, DANNY W HELGESON, ROBERT J HELLERS, DANIEL M HELLERS, LARRY K HIGGINS, FRANK G HORN, WILLIAM E HOUSTON, MARK A HOWEY, M JAY, HELEN JOHNSON, JESSICA



-

N STATE ST

2005

(Cont'd)

344	JOHNSTON, DANE
	LEWIS, JOHN W
	LOGAN, PAUL
	LONG, KEVIN J
	MAGER, DICK
	MARSHALL, JOHN
	MARTZ, ROBEERT H
	MILLER, DEBORAH L
	MILLER, LAVONNE B
	MOBBS, BELLA E
	MOORE, ROGER D
	MORRISON, ALBERTA A
	PARKER, WILLIS C
	PATE, JENNIFER
	RAMSEY, AUSTIN G
	REHUS, GARY
	RENTERIA, ROSALIE
	ROBINSON, LEE R
	ROHM, RAYMOND C
	ROWDEN, LARRY
	SERVICIOS DE IMMIGRATION AMISTAD
	SHOTWELL, DENNIS
	SMITH, KENNY
	THOMPSON, KEVIN A
	TRAYLOR, RANDALL
	VANKLAVEREN, JUAN
	WASSERMAN, H
	WEBSTER, DIANA
	WENTLING, LAURA A
	WOMACK, DARYL
	ZIMBRA, LORI
350	HARLESS, R
443	SMITH, DAVID R
480	ALPHA OMEGA SCHOOL
	BULLFROG DELI
	CAMERICA CORP
	HERMOSO, MILAGROS
	PLAZA LIQUOR MARKET 2
	RIVERSIDE COUNTYS CREDIT UNION
	SAN JACINTO FAMILY DENTISTRY
	WORLD HARVEST CHURCH
490	PIZZA HUT
611	MARY NICOLES INC
	MCDONALDS 13096
616	WARFORD, KATHY
1030	SHALOM, ALECHEM
1097	PESCH, MARILYN
1455	ROBINSON, LES
1499	MT SAN JACINTO COLLEGE

W RAMONA EXPY 2005

720	CHEVRON USA INC
770	JACK IN THE BOX
920	RGR FARMING
1209	GILREATH, RODERICK E
1387	C L SMITH HAY & GRAIN

N STATE ST 2000

115	D R WILLIAMS IN PARK RESALES MA WILLIAMS MOBILE HOME & TRAILER SALES WILLIAMS D R IN PARK RESALES
201	APOSTOLIC CHURCH
301	EL FIN DEL MUNDO TOOLS OCCUPANT UNKNOWN,
344	ALVAREZ, ROSENDO ASKINS, JUDITH BETTS, RON BOOTH, JAMES BOWMAN, JANET BROWNING, JIMMY D CALNAN, JOHN R CAPRI PROPERTIES CLAYTON, JERRELS FRANCIS, ERNEST GLORIA SIGEL AT HOME EXERCISING HALVERSON, BRIAN K HELM, KENNETH HUTTON, MELVA S KEEN, GEORGE MARSHALL, JOHN MURPHY, STEVEN ODOM, STEPHEN PARSON, LEROY SAN JACINTO RV RESORT SHAFFER, MICHAEL W VAUGHAN, ROBERT WEBB, ORVILLE WORD, CARL WRIGHT, JO A ZIMMERMAN, RANDY T
445	OCHOA, DANIEL
480	C JS HAIR SALON HOT WOK MAIL PLUS CUSTOM MICRO SYSTEMS PALMER, THERESE A PLAZA LIQUOR MARKET 2 SAN JACINTO FAMILY DENTISTRY
490	PIZZA HUT
611	MCDONALDS RESTAURANTS

W RAMONA EXPY 2000

920	R G R FARMING COMPANY
1209	GONZALEZ, PETER
1283	PLATINGA, BILL
1387	HEMET VALLEY FEED

N STATE ST 1995

115 MA WILLIAMS MOBILE HOMES SALES
 R D WILLIAMS IN PARK RESALES

344 AMES, LOUIS E
 BALAKA, L M
 BALLARD, MARY
 BEYMER, EVERETT
 BOHLANDER, GEORGE W
 BOND, JAMES
 BRANNON, TIM
 BRODERICK, TOM J
 BUTLER, EDWARD V
 CADWALLADER, GREGORY
 CALNAN, JOHN R
 CARR, A
 CASTEEL, TONI
 CIECKA, CHRIS
 CLARK, DON R
 CLAYTON, JERRELS
 CLAYTON, LAURA
 COMPTON, ROBERT
 COOK, RICHARD G SR
 COOPER, LAURA
 CORNELIUSEN, CINDY
 CUSHENBERRY, STEVEN
 DENTON, GEORGIA
 DICKS, GEORGE
 DISTEFANO, LOUIS
 DROAK, DILLIE
 FULLER, KENNETH A
 GARRISON, JUNE
 GEANZ, STEVEN
 GLORIA SIGEL HOME EXERCISING
 GRANDE, LEONARD
 HALL, E
 HAMILTON, GALE
 HARP, DAVID
 HARRETT, MARY
 HERL, WAYNE J
 HODGMAN, JEFF
 HOLMES, LEVERN
 HOLTRAPALYEA, JUDITH
 JEFFERS, ORVILLE
 JOHNSON, JERRY
 KAISER, DON
 KEEN, GEORGE
 KING, ROY
 KLINE, ROYCE
 LANDERS, MURRAY
 LOCKIE, TOM
 MARKS, J R

N STATE ST 1995 (Cont'd)

344 MARSHALL, JOHN
 MASON, WILLIAM
 MCGUIRE, MIKE
 MILLER, BILL
 MILLS, R
 MURPHY, JAMES D
 NEERMANN, J
 NIVENS, C
 PABST, WALTER F
 PAPILLON, TONY
 PENNINGTON, MICHAEL
 POOL, ROBERT
 QUINN, EDWARD
 RAPALYEAR, RICHARD
 REGH, JACK G
 RHODES, FRANK
 SACKETT, MERRY E
 SAGER, PATSY
 SAN JACINTO RV RESORT
 SAVAGE, LEONA
 THOMAS, DREW A
 TIPTON, BRUCE A
 TRIOLO, J F
 TUCKER, JUNIOR
 VANSICKLE, J
 VAUGHAN, ROBERT
 WALLER, M O
 WICKER, JOHN
 ZADANY, JANE

350 SANCHEZ, CELIA
 480 MAIL PLUS MORE
 PLAZA LIQUOR MARKET 2
 SAN JACINTO FAMILY DENTISTRY

1499 MOUNT SAN JACINTO COLLEGE

W RAMONA EXPY 1995

770	JACK IN THE BOX
1283	PLATINGA, BILL JR
1387	HEMET VALLEY FEED

N STATE ST 1992

115	MA WILLIAMS MBL HME WILLIAMS D R RSLs
301	ROGERS, DOUG W
344	ALBRIGHT, RICK ALLEN, RODNEY ARMSTRONG, DON BOHLANDER, GEORGE W BOND, JAMES BRITTON, M T BRODERICK, TOM J BROWN, N J CALNAN, JOHN R CARR, A CLAYTON, JERRELS CLAYTON, LAURA CRAWFORD, GARY CRUM, RICHARD L DICKS, GEORGE FULLER, KENNETH A GARRISON, JUNE GIDLEY, RICHARD GLORIA SIGEL EXCSNG GOODWINS R V PARK GUIDRY, MARK GULARTE, FRANK HALL, E HENDRICKSON, M HOPMAN, ELMER IRTHUM, E H JONES, AUSTIN KAISER, DON KLUCK, ERNEST L KOKER, WILLIAM KRUPP, F W LANDERS, MURRAY MASON, WILLIAM MAUL, AL MILLER, BILL MILLER, JOHN F MILLER, M E MOUNT, BELLE NUNEZ, JOY PABST, W F POOL, ROBERT PRIMAKOW, H QUINN, EDWARD REGH, JACK G RHODES, FRANK SACKETT, NORMAN SAUM, RONNIE

N STATE ST

1992

(Cont'd)

344	SCHOENBERGER, PHILLIP
	SULLIVAN, J D
	ZADANY, JANE
350	SANCHEZ, CELIA
1499	MT S JAC CLG ADMIN



-

W RAMONA EXPY 1992

1283 PLATINGA, BILL JR

N STATE ST 1990

STATE N 92383 SAN JACINTO		
0		
7		
7		
0		
0		
0	110	XXXX 00
	115	*MA WILLIAMS MBL HME 654-1541 5
	201	XXXX 00
0	210	XXXX 00
	301	*SPECIALIZED SERVICE 654-0816 9
0	334	FERDON Marietta M 00 +0
4	344 APARTMENTS
5		ABBOTT Glenn 654-2009 9
6		ALLEN Rodney 654-3753 +0
		AST Jay 00 +0
5		BATES Ede M 00 6
0		BATTISON Robert 00 8
9		BERGMANN N E 654-8764 5
0		BOHLANDER Geo W 654-9798 4
0		BONE Geo V 654-0428 9
9		BRITTON Boniface 654-1935
9		BRITTON Marion 654-1935
0		BROWN Wm C 654-0750 7
		CLAYTON Jerrels 654-5307 7
7		CRAWFORD Gary 654-7269 7
5		CRUM Richard L 654-9756 9
		DAWSON Raymond 654-0679 9
0		DICKS Geo 654-3614 9
		DICKS Ruth 654-3614
5		DOUGHTY Thos N 654-2200 9
7		DOUGLAS Jennifer 654-3894 +0
9		DOUGLAS Roy 654-3894 +0
		EDWARDS Burel G 00 4
		ELLSWORTH Ralph C 654-7523 9
4		ERMINGER Charles H 00 4
0		FOLGOSI Julio A Jr 00 5
9		FOOTE A B 654-1150 7
4		FULLER Kenneth A 654-9848 5
7		GENZLER Glenn N 00 5
9		GIDLEY Bette 654-1285
0		GIDLEY Richard 654-1285
2		*GLORIA SIGEL EXCSNG 654-8798 9
9		*GOODWINS R V PARK 654-0670 1
4		GUIBAULT E 654-8521 +0
5		GUSTAFSON E B 654-4907 7
5		HALL Evangeline 654-7673 9
7		HARRELL Neal 654-1460 4
		IRWIN Catherine 654-8361 9
5		ISLEY Leonard 654-3751 +0
5		JONES Austin 654-3407 9
		KIXMOELLER Robt H 654-8871 6
		KOKER Wm 654-4555 9
		KREMLING Scott L 00 7
		KRUPP Frederic W 654-1619 5
5		LEACH Duane L 00 +0
		LUCY Jesse W 00 4
		MASON Wm 654-1050 +0
0		MCCONNELL Stephen A 654-8675 +0
5		MILLER John F 654-0611 3
0		MILLER M E 654-8510 2
0		MULLIGAN Eleanor D 00 5
0		NEWELL Al 00 4
0		NORTH Kenneth L 00 8
9		PABST W F 654-0145 7
9		PALACEK Chas V 654-1793 +0
3		PENNINGTON Edgar A 654-1366 5
5		PHILLIPS Lillian 654-0056 7
7		POTTER Ellery 654-4508 6
7		PRIMAKOW H 654-3138 9
4		PRUSSAK Samuel O 00 9
		RASMUSSEN Ralph 654-1770
3		RASMUSSEN Virginia 654-1770
3		RHODES Frank 654-0278
3		RHODES Iris 654-0278
3		RICE Raymond A 654-9119
1		RICE Ruby C 654-9119 9
1		RICHERT Wm H 654-9855 7
7		ROETHLER E 654-1246 7
		ROLAND Jos 654-0866 7
0		SACKETT Norman 654-7143 +0
		SHEPLER Richard J 00 4
0		SHOCKLEY David 654-1425 9
0		SHUCK David M 00 4
0		SLATER Ann 00 +0
0		SOOSAMAN Douglas 654-8743 9
0		STANSBURY L B 654-5372 7
0		STREET Leslie 654-0994 +0
0		TEDFORD Lucinda L 00 4
0		THIERRY Mahlon D 654-7072 +0
0		THOMAS Perry 654-1432 +0
0		WALLO Michael J 00 4
0		WEAVER Warren W 654-2770 9
0		WESTLAKE Eldon 654-8987 +0
0		WHITESITT Joe 654-2671 7
5		ZADANY Jane 654-8021
1		ZADANY Les 654-8021
0	344
0	350	*MILLIES CHILI 654-3353 +0
0	789	STORIE Mary 654-0245 +0
0	1325	DODGE Ken 654-6055 +0
0	1400	XXXX 00
0	1499	BERMINGHAM Jim 654-2756 9
5		BERMINGHAM Sarah 654-2756
5		MORRILL Sharon D 00 4
5		*MT S JAC CLG ADMIN 654-8011 5
5		*MT S JAC CLG EVENTS 654-8293 5
5		*MT SN JAC CHLD CARE 654-8942 5
5		*SAN JACINTO COLLEGE 654-8011 7
5		* 9 BUS 92 RES 20 NEW

N STATE ST 1985

3	STATE N 92383		
+5	SAN JACINTO		
+5	2		
	110	GOLDEN VILLA SALES	654-8025 +5
	115	MA WILLIAMS MBL HME	654-1541 +5
4	201	XXXX	00
4	301	SPECIALIZED SERV	654-0816 4
+5	344.....	APARTMENTS	
6		ALDCROFT E	654-9886 +5
		ANDERSON A A	654-7767 +5
8		ANTHONY JAS E	654-1800 +5
+5		BARRETT WAYNE E SR	654-8117 +5
+5		BASILIERE ARMAND	654-1477 +5
4		BENNETT J D	654-8767 +5
6		BERGMANN HOWARD W	654-8764 +5
0		BOHLANDER GEO W	654-9798 4
0		BRITTON BONIFACE	654-1935 +5
		BURGER THOMAS	654-2475 1
0		DEWITT DAN	654-4745 +5
		FISCHER ROY	654-2881 2
1		FRYE DAVID E	654-3696 +5
3		FULLER KENNETH A	654-9848 +5
+5		FURCHE DAVID	654-1055 +5
		FURST R E	654-0140 +5
		GIENAPP ED	654-4749 +5
		HARRELL NEAL	654-1460 4
		KRUPP FREDERIC W	654-1619 +5
+5		LAMB JOHN	654-9025 +5
9		LEDENT LAMAR	654-8368 3
		MERRILL ERNEST	654-3006 +5
+5		MILLER JOHN F	654-0611 3
+5		MILLER M E	654-8510 2
+5		ORRELL JORA	654-9055 +5
+5		PENNINGTON EDGAR A	654-1366 +5
+5		RASMUSSEN RALPH	654-1770 +5
+5		ROBEY GEO	654-3664 +5
+5		SHEILS GEO A	654-8897 4
+5		SWAINE PHILIP	654-4047 +5
+5		WILLIAMS GLENEVA	654-1389 3
+5		ZIMPRICH ED	654-0747 +5
2	344.....		
5	350	XXXX	00
5	972	SANDERS MIKE	654-8266 +5
5	1047	STIGALL THERESA	654-0953 +5
5	1400	HERITAGE RNCH RV	654-9388 +5
5	1499	MT S JAC CLG ADMIN	654-8011 +5
5		MT S JAC CLG CHLD	654-8942 +5
5		MT S JAC CLG EVENTS	654-9293 +5
5		MT SAN JACINTO CLG	849-6771 +5
5		TURNER M K	654-4237 +5
4	23501	EHELBERGER DONALD	654-4553 0
5		TONY AMENDT MOHAWK	654-9908 9
2	23540	BARNHART PAUL	654-9098 3
4	23687	CHATFIELD V WELDING	654-7901
5		★ 10 BUS 39 RES 33 NEW	

F



Proposed Retail Center
SEC State Street and W Ramona Expressway
San Jacinto, CA 92583

Inquiry Number: 6955806.3

April 26, 2022

Certified Sanborn® Map Report



6 Armstrong Road, 4th floor
Shelton, CT 06484
Toll Free: 800.352.0050
www.edrnet.com

Certified Sanborn® Map Report

04/26/22

Site Name:

Proposed Retail Center
SEC State Street and W Ramo
San Jacinto, CA 92583
EDR Inquiry # 6955806.3

Client Name:

Salem Engineering Group
4729 West Jacquelyn Ave
Fresno, CA 93722
Contact: Maria G. Ruvalcaba



The Sanborn Library has been searched by EDR and maps covering the target property location as provided by Salem Engineering Group were identified for the years listed below. The Sanborn Library is the largest, most complete collection of fire insurance maps. The collection includes maps from Sanborn, Bromley, Perris & Browne, Hopkins, Barlow, and others. Only Environmental Data Resources Inc. (EDR) is authorized to grant rights for commercial reproduction of maps by the Sanborn Library LLC, the copyright holder for the collection. Results can be authenticated by visiting www.edrnet.com/sanborn.

The Sanborn Library is continually enhanced with newly identified map archives. This report accesses all maps in the collection as of the day this report was generated.

Certified Sanborn Results:

Certification # 79A5-4459-A395
PO # 3-422-0439
Project 3-422-0439

UNMAPPED PROPERTY

This report certifies that the complete holdings of the Sanborn Library, LLC collection have been searched based on client supplied target property information, and fire insurance maps covering the target property were not found.



Sanborn® Library search results

Certification #: 79A5-4459-A395

The Sanborn Library includes more than 1.2 million fire insurance maps from Sanborn, Bromley, Perris & Browne, Hopkins, Barlow and others which track historical property usage in approximately 12,000 American cities and towns. Collections searched:

- Library of Congress
- University Publications of America
- EDR Private Collection

The Sanborn Library LLC Since 1866™

Limited Permission To Make Copies

Salem Engineering Group (the client) is permitted to make up to FIVE photocopies of this Sanborn Map transmittal and each fire insurance map accompanying this report solely for the limited use of its customer. No one other than the client is authorized to make copies. Upon request made directly to an EDR Account Executive, the client may be permitted to make a limited number of additional photocopies. This permission is conditioned upon compliance by the client, its customer and their agents with EDR's copyright policy; a copy of which is available upon request.

Disclaimer - Copyright and Trademark Notice

This Report contains certain information obtained from a variety of public and other sources reasonably available to Environmental Data Resources, Inc. It cannot be concluded from this Report that coverage information for the target and surrounding properties does not exist from other sources. NO WARRANTY EXPRESSED OR IMPLIED, IS MADE WHATSOEVER IN CONNECTION WITH THIS REPORT. ENVIRONMENTAL DATA RESOURCES, INC. SPECIFICALLY DISCLAIMS THE MAKING OF ANY SUCH WARRANTIES, INCLUDING WITHOUT LIMITATION, MERCHANTABILITY OR FITNESS FOR A PARTICULAR USE OR PURPOSE. ALL RISK IS ASSUMED BY THE USER. IN NO EVENT SHALL ENVIRONMENTAL DATA RESOURCES, INC. BE LIABLE TO ANYONE, WHETHER ARISING OUT OF ERRORS OR OMISSIONS, NEGLIGENCE, ACCIDENT OR ANY OTHER CAUSE, FOR ANY LOSS OF DAMAGE, INCLUDING, WITHOUT LIMITATION, SPECIAL, INCIDENTAL, CONSEQUENTIAL, OR EXEMPLARY DAMAGES. ANY LIABILITY ON THE PART OF ENVIRONMENTAL DATA RESOURCES, INC. IS STRICTLY LIMITED TO A REFUND OF THE AMOUNT PAID FOR THIS REPORT. Purchaser accepts this Report "AS IS". Any analyses, estimates, ratings, environmental risk levels or risk codes provided in this Report are provided for illustrative purposes only, and are not intended to provide, nor should they be interpreted as providing any facts regarding, or prediction or forecast of, any environmental risk for any property. Only a Phase I Environmental Site Assessment performed by an environmental professional can provide information regarding the environmental risk for any property. Additionally, the information provided in this Report is not to be construed as legal advice. Copyright 2022 by Environmental Data Resources, Inc. All rights reserved. Reproduction in any media or format, in whole or in part, of any report or map of Environmental Data Resources, Inc., or its affiliates, is prohibited without prior written permission.

EDR and its logos (including Sanborn and Sanborn Map) are trademarks of Environmental Data Resources, Inc. or its affiliates. All other trademarks used herein are the property of their respective owners.

APPENDIX

G



Proposed Retail Center

SEC State Street and W Ramona Expressway
San Jacinto, CA 92583

Inquiry Number: 6955806.2s

April 26, 2022

The EDR Radius Map™ Report with GeoCheck®



6 Armstrong Road, 4th floor
Shelton, CT 06484
Toll Free: 800.352.0050
www.edrnet.com

TABLE OF CONTENTS

<u>SECTION</u>	<u>PAGE</u>
Executive Summary	ES1
Overview Map	2
Detail Map	3
Map Findings Summary	4
Map Findings	9
Orphan Summary	157
Government Records Searched/Data Currency Tracking	GR-1
 <u>GEOCHECK ADDENDUM</u>	
Physical Setting Source Addendum	A-1
Physical Setting Source Summary	A-2
Physical Setting SSURGO Soil Map	A-5
Physical Setting Source Map	A-16
Physical Setting Source Map Findings	A-18
Physical Setting Source Records Searched	PSGR-1

Thank you for your business.
 Please contact EDR at 1-800-352-0050
 with any questions or comments.

Disclaimer - Copyright and Trademark Notice

This Report contains certain information obtained from a variety of public and other sources reasonably available to Environmental Data Resources, Inc. It cannot be concluded from this Report that coverage information for the target and surrounding properties does not exist from other sources. **NO WARRANTY EXPRESSED OR IMPLIED, IS MADE WHATSOEVER IN CONNECTION WITH THIS REPORT. ENVIRONMENTAL DATA RESOURCES, INC. SPECIFICALLY DISCLAIMS THE MAKING OF ANY SUCH WARRANTIES, INCLUDING WITHOUT LIMITATION, MERCHANTABILITY OR FITNESS FOR A PARTICULAR USE OR PURPOSE. ALL RISK IS ASSUMED BY THE USER. IN NO EVENT SHALL ENVIRONMENTAL DATA RESOURCES, INC. BE LIABLE TO ANYONE, WHETHER ARISING OUT OF ERRORS OR OMISSIONS, NEGLIGENCE, ACCIDENT OR ANY OTHER CAUSE, FOR ANY LOSS OF DAMAGE, INCLUDING, WITHOUT LIMITATION, SPECIAL, INCIDENTAL, CONSEQUENTIAL, OR EXEMPLARY DAMAGES. ANY LIABILITY ON THE PART OF ENVIRONMENTAL DATA RESOURCES, INC. IS STRICTLY LIMITED TO A REFUND OF THE AMOUNT PAID FOR THIS REPORT.** Purchaser accepts this Report "AS IS". Any analyses, estimates, ratings, environmental risk levels or risk codes provided in this Report are provided for illustrative purposes only, and are not intended to provide, nor should they be interpreted as providing any facts regarding, or prediction or forecast of, any environmental risk for any property. Only a Phase I Environmental Site Assessment performed by an environmental professional can provide information regarding the environmental risk for any property. Additionally, the information provided in this Report is not to be construed as legal advice.

Copyright 2020 by Environmental Data Resources, Inc. All rights reserved. Reproduction in any media or format, in whole or in part, of any report or map of Environmental Data Resources, Inc., or its affiliates, is prohibited without prior written permission.

EDR and its logos (including Sanborn and Sanborn Map) are trademarks of Environmental Data Resources, Inc. or its affiliates. All other trademarks used herein are the property of their respective owners.

EXECUTIVE SUMMARY

A search of available environmental records was conducted by Environmental Data Resources, Inc (EDR). The report was designed to assist parties seeking to meet the search requirements of EPA's Standards and Practices for All Appropriate Inquiries (40 CFR Part 312), the ASTM Standard Practice for Environmental Site Assessments (E1527-21), the ASTM Standard Practice for Environmental Site Assessments for Forestland or Rural Property (E 2247-16), the ASTM Standard Practice for Limited Environmental Due Diligence: Transaction Screen Process (E 1528-14) or custom requirements developed for the evaluation of environmental risk associated with a parcel of real estate.

TARGET PROPERTY INFORMATION

ADDRESS

SEC STATE STREET AND W RAMONA EXPRESSWAY
SAN JACINTO, CA 92583

COORDINATES

Latitude (North): 33.8009440 - 33° 48' 3.39"
Longitude (West): 116.9696950 - 116° 58' 10.90"
Universal Transverse Mercator: Zone 11
UTM X (Meters): 502805.2
UTM Y (Meters): 3739892.0
Elevation: 1527 ft. above sea level

USGS TOPOGRAPHIC MAP ASSOCIATED WITH TARGET PROPERTY

Target Property Map: 12002892 SAN JACINTO, CA
Version Date: 2018

AERIAL PHOTOGRAPHY IN THIS REPORT

Portions of Photo from: 20140530
Source: USDA

MAPPED SITES SUMMARY

Target Property Address:
 SEC STATE STREET AND W RAMONA EXPRESSWAY
 SAN JACINTO, CA 92583

Click on Map ID to see full detail.

MAP ID	SITE NAME	ADDRESS	DATABASE ACRONYMS	RELATIVE ELEVATION	DIST (ft. & mi.) DIRECTION
1	CROSSROADS AT SAN JA	SEC RAMONA EXPRESSWA	NPDES, CIWQS	Lower	1 ft.
A2	CHEVRON TANKS	720 W RAMONA EXPY	EDR Hist Auto	Lower	214, 0.041, WNW
A3	CHEVRON #200374	720 W RAMONA EXPY	CERS HAZ WASTE, SWEEPS UST, CA FID UST, CERS...	Lower	214, 0.041, WNW
A4	CHEVRON SS #1483/037	720 W RAMONA EXPY	UST	Lower	214, 0.041, WNW
A5	CHEVRON SS #1483/200	720 W RAMONA EXPWY	UST	Lower	214, 0.041, WNW
A6	CHEVRON STATION NO 2	720 W RAMONA EXPY	RCRA-SQG, FINDS, ECHO, HAZNET	Lower	214, 0.041, WNW
B7	WALGREENS #10172	1181 N STATE ST	RCRA NonGen / NLR	Lower	291, 0.055, NW
B8	WALGREENS #10172	1181 N STATE ST	RCRA NonGen / NLR	Lower	291, 0.055, NW
C9	SAN JACINTO CO	699 N STATE ST	UST	Higher	380, 0.072, SW
C10	GTE CALIFORNIA SAN J	699 N STATE ST	UST	Higher	380, 0.072, SW
C11	FRONTIER CALIFORNIA	699 N STATE ST	RCRA NonGen / NLR	Higher	380, 0.072, SW
C12	GTE SAN JACINTO C O	699 N STATE ST	SWEEPS UST, CA FID UST, EMI	Higher	380, 0.072, SW
C13	FRONTIER CALIFORNIA,	699 N STATE ST	UST	Higher	380, 0.072, SW
D14	RITE AID #6486	1180 N STATE STREET	RCRA-LQG	Lower	431, 0.082, WNW
D15	RITE AID #6486	1180 N STATE ST	CERS HAZ WASTE	Lower	431, 0.082, WNW
D16	DOLLAR TREE #07789	1210 N STATE ST	RCRA NonGen / NLR	Lower	564, 0.107, NW
D17	7-ELEVEN INC #33587	1210 N. STATE STREET	CERS HAZ WASTE, CERS TANKS, CERS, HWTS	Lower	564, 0.107, NW
D18	SEVEN-ELEVEN #33587	1210 N STATE STREET	UST	Lower	564, 0.107, NW
E19	GIN & CHUNG INC DBA	1261 N STATE ST STE	DRYCLEANERS	Lower	809, 0.153, NNW
E20	RAMONA CLEANERS, BYU	1261 N STATE ST #D 4	DRYCLEANERS	Lower	809, 0.153, NNW
E21	RAMONA CLEANERS	1261 N STATE ST #D 4	DRYCLEANERS	Lower	809, 0.153, NNW
E22	STATER BROS MARKETS	1271 N STATE ST	RCRA-LQG	Lower	957, 0.181, NNW
E23	STATER BROS. MARKETS	1271 N STATE ST	CERS HAZ WASTE, HAZNET, CERS, HWTS	Lower	957, 0.181, NNW
24	RECORD FARMS	920 W RAMONA EXPY	SWEEPS UST, CA FID UST	Lower	1142, 0.216, WNW
25	MT. SAN JACINTO LEAR	COUNTRY VILLAGE DRIV	ENVIROSTOR, SCH	Higher	1207, 0.229, NE
26	SAN JACINTO NEW ELEM	COMMUNITY COLLEGE/ST	ENVIROSTOR, SCH	Lower	1472, 0.279, NNW
27	MT. VIEW CONTINUATIO	RAMONA BOULEVARD	ENVIROSTOR, SCH	Lower	1750, 0.331, SW
28	SAN JACINTO HIGH SCH	600 IDYLLWILD DRIVE	ENVIROSTOR, SCH, CERS	Higher	1865, 0.353, SSE
29	RICE DEVELOPMENT	NE CORNER STATE ST &	LUST, Cortese, CERS	Higher	2122, 0.402, South
30	SAN JACINTO HIGH SCH	500 IDYLLWILD DRIVE	ENVIROSTOR, SCH	Higher	2403, 0.455, SSE
31	PROPOSED ALESSANDRO	22500 ALESSANDRO AVE	ENVIROSTOR, SCH, CERS	Higher	4369, 0.827, ESE

EXECUTIVE SUMMARY

TARGET PROPERTY SEARCH RESULTS

The target property was not listed in any of the databases searched by EDR.

DATABASES WITH NO MAPPED SITES

No mapped sites were found in EDR's search of available ("reasonably ascertainable ") government records either on the target property or within the search radius around the target property for the following databases:

STANDARD ENVIRONMENTAL RECORDS

Lists of Federal NPL (Superfund) sites

NPL..... National Priority List
Proposed NPL..... Proposed National Priority List Sites
NPL LIENS..... Federal Superfund Liens

Lists of Federal Delisted NPL sites

Delisted NPL..... National Priority List Deletions

Lists of Federal sites subject to CERCLA removals and CERCLA orders

FEDERAL FACILITY..... Federal Facility Site Information listing
SEMS..... Superfund Enterprise Management System

Lists of Federal CERCLA sites with NFRAP

SEMS-ARCHIVE..... Superfund Enterprise Management System Archive

Lists of Federal RCRA facilities undergoing Corrective Action

CORRACTS..... Corrective Action Report

Lists of Federal RCRA TSD facilities

RCRA-TSDF..... RCRA - Treatment, Storage and Disposal

Lists of Federal RCRA generators

RCRA-VSQG..... RCRA - Very Small Quantity Generators (Formerly Conditionally Exempt Small Quantity Generators)

Federal institutional controls / engineering controls registries

LUCIS..... Land Use Control Information System
US ENG CONTROLS..... Engineering Controls Sites List
US INST CONTROLS..... Institutional Controls Sites List

EXECUTIVE SUMMARY

Federal ERNS list

ERNS..... Emergency Response Notification System

Lists of state- and tribal (Superfund) equivalent sites

RESPONSE..... State Response Sites

Lists of state and tribal landfills and solid waste disposal facilities

SWF/LF..... Solid Waste Information System

Lists of state and tribal leaking storage tanks

INDIAN LUST..... Leaking Underground Storage Tanks on Indian Land

CPS-SLIC..... Statewide SLIC Cases

Lists of state and tribal registered storage tanks

FEMA UST..... Underground Storage Tank Listing

AST..... Aboveground Petroleum Storage Tank Facilities

INDIAN UST..... Underground Storage Tanks on Indian Land

Lists of state and tribal voluntary cleanup sites

VCP..... Voluntary Cleanup Program Properties

INDIAN VCP..... Voluntary Cleanup Priority Listing

Lists of state and tribal brownfield sites

BROWNFIELDS..... Considered Brownfields Sites Listing

ADDITIONAL ENVIRONMENTAL RECORDS

Local Brownfield lists

US BROWNFIELDS..... A Listing of Brownfields Sites

Local Lists of Landfill / Solid Waste Disposal Sites

WMUDS/SWAT..... Waste Management Unit Database

SWRCY..... Recycler Database

HAULERS..... Registered Waste Tire Haulers Listing

INDIAN ODI..... Report on the Status of Open Dumps on Indian Lands

DEBRIS REGION 9..... Torres Martinez Reservation Illegal Dump Site Locations

ODI..... Open Dump Inventory

IHS OPEN DUMPS..... Open Dumps on Indian Land

Local Lists of Hazardous waste / Contaminated Sites

US HIST CDL..... Delisted National Clandestine Laboratory Register

HIST Cal-Sites..... Historical Calsites Database

CDL..... Clandestine Drug Labs

EXECUTIVE SUMMARY

Toxic Pits..... Toxic Pits Cleanup Act Sites
US CDL..... National Clandestine Laboratory Register
AQUEOUS FOAM..... Former Fire Training Facility Assessments Listing
PFAS..... PFAS Contamination Site Location Listing

Local Lists of Registered Storage Tanks

HIST UST..... Hazardous Substance Storage Container Database

Local Land Records

LIENS..... Environmental Liens Listing
LIENS 2..... CERCLA Lien Information
DEED..... Deed Restriction Listing

Records of Emergency Release Reports

HMIRS..... Hazardous Materials Information Reporting System
CHMIRS..... California Hazardous Material Incident Report System
LDS..... Land Disposal Sites Listing
MCS..... Military Cleanup Sites Listing
SPILLS 90..... SPILLS 90 data from FirstSearch

Other Ascertainable Records

FUDS..... Formerly Used Defense Sites
DOD..... Department of Defense Sites
SCRD DRYCLEANERS..... State Coalition for Remediation of Drycleaners Listing
US FIN ASSUR..... Financial Assurance Information
EPA WATCH LIST..... EPA WATCH LIST
2020 COR ACTION..... 2020 Corrective Action Program List
TSCA..... Toxic Substances Control Act
TRIS..... Toxic Chemical Release Inventory System
SSTS..... Section 7 Tracking Systems
ROD..... Records Of Decision
RMP..... Risk Management Plans
RAATS..... RCRA Administrative Action Tracking System
PRP..... Potentially Responsible Parties
PADS..... PCB Activity Database System
ICIS..... Integrated Compliance Information System
FTTS..... FIFRA/ TSCA Tracking System - FIFRA (Federal Insecticide, Fungicide, & Rodenticide Act)/TSCA (Toxic Substances Control Act)
MLTS..... Material Licensing Tracking System
COAL ASH DOE..... Steam-Electric Plant Operation Data
COAL ASH EPA..... Coal Combustion Residues Surface Impoundments List
PCB TRANSFORMER..... PCB Transformer Registration Database
RADINFO..... Radiation Information Database
HIST FTTS..... FIFRA/TSCA Tracking System Administrative Case Listing
DOT OPS..... Incident and Accident Data
CONSENT..... Superfund (CERCLA) Consent Decrees
INDIAN RESERV..... Indian Reservations
FUSRAP..... Formerly Utilized Sites Remedial Action Program
UMTRA..... Uranium Mill Tailings Sites
LEAD SMELTERS..... Lead Smelter Sites
US AIRS..... Aerometric Information Retrieval System Facility Subsystem

EXECUTIVE SUMMARY

US MINES.....	Mines Master Index File
ABANDONED MINES.....	Abandoned Mines
FINDS.....	Facility Index System/Facility Registry System
ECHO.....	Enforcement & Compliance History Information
UXO.....	Unexploded Ordnance Sites
DOCKET HWC.....	Hazardous Waste Compliance Docket Listing
FUELS PROGRAM.....	EPA Fuels Program Registered Listing
CA BOND EXP. PLAN.....	Bond Expenditure Plan
CUPA Listings.....	CUPA Resources List
EML.....	Emissions Inventory Data
ENF.....	Enforcement Action Listing
Financial Assurance.....	Financial Assurance Information Listing
HAZNET.....	Facility and Manifest Data
ICE.....	ICE
HIST CORTESE.....	Hazardous Waste & Substance Site List
HWP.....	EnviroStor Permitted Facilities Listing
HWT.....	Registered Hazardous Waste Transporter Database
MINES.....	Mines Site Location Listing
MWMP.....	Medical Waste Management Program Listing
PEST LIC.....	Pesticide Regulation Licenses Listing
PROC.....	Certified Processors Database
Notify 65.....	Proposition 65 Records
UIC.....	UIC Listing
UIC GEO.....	UIC GEO (GEOTRACKER)
WASTEWATER PITS.....	Oil Wastewater Pits Listing
WDS.....	Waste Discharge System
WIP.....	Well Investigation Program Case List
MILITARY PRIV SITES.....	MILITARY PRIV SITES (GEOTRACKER)
PROJECT.....	PROJECT (GEOTRACKER)
WDR.....	Waste Discharge Requirements Listing
CERS.....	CERS
NON-CASE INFO.....	NON-CASE INFO (GEOTRACKER)
OTHER OIL GAS.....	OTHER OIL & GAS (GEOTRACKER)
PROD WATER PONDS.....	PROD WATER PONDS (GEOTRACKER)
SAMPLING POINT.....	SAMPLING POINT (GEOTRACKER)
WELL STIM PROJ.....	Well Stimulation Project (GEOTRACKER)
HWTS.....	Hazardous Waste Tracking System
MINES MRDS.....	Mineral Resources Data System

EDR HIGH RISK HISTORICAL RECORDS

EDR Exclusive Records

EDR MGP.....	EDR Proprietary Manufactured Gas Plants
EDR Hist Cleaner.....	EDR Exclusive Historical Cleaners

EDR RECOVERED GOVERNMENT ARCHIVES

Exclusive Recovered Govt. Archives

RGA LF.....	Recovered Government Archive Solid Waste Facilities List
RGA LUST.....	Recovered Government Archive Leaking Underground Storage Tank

SURROUNDING SITES: SEARCH RESULTS

Surrounding sites were identified in the following databases.

EXECUTIVE SUMMARY

Elevations have been determined from the USGS Digital Elevation Model and should be evaluated on a relative (not an absolute) basis. Relative elevation information between sites of close proximity should be field verified. Sites with an elevation equal to or higher than the target property have been differentiated below from sites with an elevation lower than the target property.

Page numbers and map identification numbers refer to the EDR Radius Map report where detailed data on individual sites can be reviewed.

Sites listed in ***bold italics*** are in multiple databases.

Unmappable (orphan) sites are not considered in the foregoing analysis.

STANDARD ENVIRONMENTAL RECORDS

Lists of Federal RCRA generators

RCRA-LQG: RCRAInfo is EPA's comprehensive information system, providing access to data supporting the Resource Conservation and Recovery Act (RCRA) of 1976 and the Hazardous and Solid Waste Amendments (HSWA) of 1984. The database includes selective information on sites which generate, transport, store, treat and/or dispose of hazardous waste as defined by the Resource Conservation and Recovery Act (RCRA). Large quantity generators (LQGs) generate over 1,000 kilograms (kg) of hazardous waste, or over 1 kg of acutely hazardous waste per month.

A review of the RCRA-LQG list, as provided by EDR, and dated 02/28/2022 has revealed that there are 2 RCRA-LQG sites within approximately 0.25 miles of the target property.

<u>Lower Elevation</u>	<u>Address</u>	<u>Direction / Distance</u>	<u>Map ID</u>	<u>Page</u>
RITE AID #6486 EPA ID:: CAR000254482	1180 N STATE STREET	WNW 0 - 1/8 (0.082 mi.)	D14	91
STATER BROS MARKETS EPA ID:: CAL000334457	1271 N STATE ST	NNW 1/8 - 1/4 (0.181 mi.)	E22	126

RCRA-SQG: RCRAInfo is EPA's comprehensive information system, providing access to data supporting the Resource Conservation and Recovery Act (RCRA) of 1976 and the Hazardous and Solid Waste Amendments (HSWA) of 1984. The database includes selective information on sites which generate, transport, store, treat and/or dispose of hazardous waste as defined by the Resource Conservation and Recovery Act (RCRA). Small quantity generators (SQGs) generate between 100 kg and 1,000 kg of hazardous waste per month.

A review of the RCRA-SQG list, as provided by EDR, and dated 02/28/2022 has revealed that there is 1 RCRA-SQG site within approximately 0.25 miles of the target property.

<u>Lower Elevation</u>	<u>Address</u>	<u>Direction / Distance</u>	<u>Map ID</u>	<u>Page</u>
<i>CHEVRON STATION NO 2</i> EPA ID:: CAR000120311	<i>720 W RAMONA EXPY</i>	<i>WNW 0 - 1/8 (0.041 mi.)</i>	<i>A6</i>	<i>28</i>

Lists of state- and tribal hazardous waste facilities

ENVIROSTOR: The Department of Toxic Substances Control's (DTSC's) Site Mitigation and Brownfields Reuse Program's (SMBRP's) EnviroStor database identifies sites that have known contamination or sites for which there may be reasons to investigate further. The database includes the following site types: Federal

EXECUTIVE SUMMARY

Superfund sites (National Priorities List (NPL)); State Response, including Military Facilities and State Superfund; Voluntary Cleanup; and School sites. EnviroStor provides similar information to the information that was available in CalSites, and provides additional site information, including, but not limited to, identification of formerly-contaminated properties that have been released for reuse, properties where environmental deed restrictions have been recorded to prevent inappropriate land uses, and risk characterization information that is used to assess potential impacts to public health and the environment at contaminated sites.

A review of the ENVIROSTOR list, as provided by EDR, and dated 01/24/2022 has revealed that there are 6 ENVIROSTOR sites within approximately 1 mile of the target property.

<u>Equal/Higher Elevation</u>	<u>Address</u>	<u>Direction / Distance</u>	<u>Map ID</u>	<u>Page</u>
MT. SAN JACINTO LEAR Facility Id: 33010089 Status: Inactive - Withdrawn	COUNTRY VILLAGE DRIV	NE 1/8 - 1/4 (0.229 mi.)	25	137
SAN JACINTO HIGH SCH Facility Id: 33010026 Status: No Further Action	600 IDYLLWILD DRIVE	SSE 1/4 - 1/2 (0.353 mi.)	28	145
SAN JACINTO HIGH SCH Facility Id: 60000229 Status: No Action Required	500 IDYLLWILD DRIVE	SSE 1/4 - 1/2 (0.455 mi.)	30	151
PROPOSED ALESSANDRO Facility Id: 70000186 Status: Inactive - Withdrawn	22500 ALESSANDRO AVE	ESE 1/2 - 1 (0.827 mi.)	31	153

<u>Lower Elevation</u>	<u>Address</u>	<u>Direction / Distance</u>	<u>Map ID</u>	<u>Page</u>
SAN JACINTO NEW ELEM Facility Id: 33010024 Status: No Further Action	COMMUNITY COLLEGE/ST	NNW 1/4 - 1/2 (0.279 mi.)	26	140
MT. VIEW CONTINUATIO Facility Id: 60000656 Status: No Action Required	RAMONA BOULEVARD	SW 1/4 - 1/2 (0.331 mi.)	27	143

Lists of state and tribal leaking storage tanks

LUST: Leaking Underground Storage Tank (LUST) Sites included in GeoTracker. GeoTracker is the Water Boards data management system for sites that impact, or have the potential to impact, water quality in California, with emphasis on groundwater.

A review of the LUST list, as provided by EDR, has revealed that there is 1 LUST site within approximately 0.5 miles of the target property.

<u>Equal/Higher Elevation</u>	<u>Address</u>	<u>Direction / Distance</u>	<u>Map ID</u>	<u>Page</u>
RICE DEVELOPMENT Database: LUST, Date of Government Version: 12/06/2021 Database: RIVERSIDE CO. LUST, Date of Government Version: 03/31/2022 Facility Id: 931043 Global Id: T0606500350 Facility Status: 9 Status: Completed - Case Closed	NE CORNER STATE ST &	S 1/4 - 1/2 (0.402 mi.)	29	148

EXECUTIVE SUMMARY

Lists of state and tribal registered storage tanks

UST: The Underground Storage Tank database contains registered USTs. USTs are regulated under Subtitle I of the Resource Conservation and Recovery Act (RCRA). The data come from the State Water Resources Control Board's Hazardous Substance Storage Container Database.

A review of the UST list, as provided by EDR, has revealed that there are 6 UST sites within approximately 0.25 miles of the target property.

<u>Equal/Higher Elevation</u>	<u>Address</u>	<u>Direction / Distance</u>	<u>Map ID</u>	<u>Page</u>
SAN JACINTO CO Database: RIVERSIDE CO. UST, Date of Government Version: 03/31/2022	699 N STATE ST	SW 0 - 1/8 (0.072 mi.)	C9	86
GTE CALIFORNIA SAN J Database: UST, Date of Government Version: 12/06/2021 Facility Id: 357	699 N STATE ST	SW 0 - 1/8 (0.072 mi.)	C10	86
FRONTIER CALIFORNIA, Database: UST, Date of Government Version: 12/06/2021 Facility Id: 82061	699 N STATE ST	SW 0 - 1/8 (0.072 mi.)	C13	91

<u>Lower Elevation</u>	<u>Address</u>	<u>Direction / Distance</u>	<u>Map ID</u>	<u>Page</u>
CHEVRON SS #1483/037 Database: UST, Date of Government Version: 12/06/2021 Facility Id: 186	720 W RAMONA EXPY	WNW 0 - 1/8 (0.041 mi.)	A4	28
CHEVRON SS #1483/200 Database: RIVERSIDE CO. UST, Date of Government Version: 03/31/2022 Database: UST, Date of Government Version: 12/06/2021 Facility Id: FA0015781	720 W RAMONA EXPWY	WNW 0 - 1/8 (0.041 mi.)	A5	28
SEVEN-ELEVEN #33587 Database: RIVERSIDE CO. UST, Date of Government Version: 03/31/2022 Database: UST, Date of Government Version: 12/06/2021	1210 N STATE STREET	NW 0 - 1/8 (0.107 mi.)	D18	123

ADDITIONAL ENVIRONMENTAL RECORDS

Local Lists of Hazardous waste / Contaminated Sites

SCH: This category contains proposed and existing school sites that are being evaluated by DTSC for possible hazardous materials contamination. In some cases, these properties may be listed in the CalSites category. depending on the level of threat to public health and safety or the environment they pose.

A review of the SCH list, as provided by EDR, and dated 01/24/2022 has revealed that there is 1 SCH site within approximately 0.25 miles of the target property.

<u>Equal/Higher Elevation</u>	<u>Address</u>	<u>Direction / Distance</u>	<u>Map ID</u>	<u>Page</u>
MT. SAN JACINTO LEAR Facility Id: 33010089 Status: Inactive - Withdrawn	COUNTRY VILLAGE DRIV	NE 1/8 - 1/4 (0.229 mi.)	25	137

EXECUTIVE SUMMARY

CERS HAZ WASTE: List of sites in the California Environmental Protection Agency (CalEPA) Regulated Site Portal which fall under the Hazardous Chemical Management, Hazardous Waste Onsite Treatment, Household Hazardous Waste Collection, Hazardous Waste Generator, and RCRA LQ HW Generator programs.

A review of the CERS HAZ WASTE list, as provided by EDR, and dated 01/18/2022 has revealed that there are 4 CERS HAZ WASTE sites within approximately 0.25 miles of the target property.

<u>Lower Elevation</u>	<u>Address</u>	<u>Direction / Distance</u>	<u>Map ID</u>	<u>Page</u>
CHEVRON #200374	720 W RAMONA EXPY	WNW 0 - 1/8 (0.041 mi.)	A3	16
RITE AID #6486	1180 N STATE ST	WNW 0 - 1/8 (0.082 mi.)	D15	98
7-ELEVEN INC #33587	1210 N. STATE STREET	NW 0 - 1/8 (0.107 mi.)	D17	106
STATER BROS. MARKETS	1271 N STATE ST	NNW 1/8 - 1/4 (0.181 mi.)	E23	128

Local Lists of Registered Storage Tanks

SWEEPS UST: Statewide Environmental Evaluation and Planning System. This underground storage tank listing was updated and maintained by a company contacted by the SWRCB in the early 1990's. The listing is no longer updated or maintained. The local agency is the contact for more information on a site on the SWEEPS list.

A review of the SWEEPS UST list, as provided by EDR, and dated 06/01/1994 has revealed that there are 3 SWEEPS UST sites within approximately 0.25 miles of the target property.

<u>Equal/Higher Elevation</u>	<u>Address</u>	<u>Direction / Distance</u>	<u>Map ID</u>	<u>Page</u>
GTE SAN JACINTO C O	699 N STATE ST	SW 0 - 1/8 (0.072 mi.)	C12	89
Status: A				
Tank Status: A				
Comp Number: 67044				

<u>Lower Elevation</u>	<u>Address</u>	<u>Direction / Distance</u>	<u>Map ID</u>	<u>Page</u>
CHEVRON #200374	720 W RAMONA EXPY	WNW 0 - 1/8 (0.041 mi.)	A3	16
Status: A				
Tank Status: A				
Comp Number: 1848				
RECORD FARMS	920 W RAMONA EXPY	WNW 1/8 - 1/4 (0.216 mi.)	24	136
Status: A				
Tank Status: A				
Comp Number: 52744				

CA FID UST: The Facility Inventory Database contains active and inactive underground storage tank locations. The source is the State Water Resource Control Board.

A review of the CA FID UST list, as provided by EDR, and dated 10/31/1994 has revealed that there are 3 CA FID UST sites within approximately 0.25 miles of the target property.

<u>Equal/Higher Elevation</u>	<u>Address</u>	<u>Direction / Distance</u>	<u>Map ID</u>	<u>Page</u>
GTE SAN JACINTO C O	699 N STATE ST	SW 0 - 1/8 (0.072 mi.)	C12	89
Facility Id: 33002221				
Status: A				

<u>Lower Elevation</u>	<u>Address</u>	<u>Direction / Distance</u>	<u>Map ID</u>	<u>Page</u>
CHEVRON #200374	720 W RAMONA EXPY	WNW 0 - 1/8 (0.041 mi.)	A3	16

EXECUTIVE SUMMARY

Facility Id: 33004996
Status: A

RECORD FARMS	920 W RAMONA EXPY	WNW 1/8 - 1/4 (0.216 mi.)	24	136
Facility Id: 33007091				
Status: A				

CERS TANKS: List of sites in the California Environmental Protection Agency (CalEPA) Regulated Site Portal which fall under the Aboveground Petroleum Storage and Underground Storage Tank regulatory programs.

A review of the CERS TANKS list, as provided by EDR, and dated 01/18/2022 has revealed that there are 2 CERS TANKS sites within approximately 0.25 miles of the target property.

<u>Lower Elevation</u>	<u>Address</u>	<u>Direction / Distance</u>	<u>Map ID</u>	<u>Page</u>
CHEVRON #200374	720 W RAMONA EXPY	WNW 0 - 1/8 (0.041 mi.)	A3	16
7-ELEVEN INC #33587	1210 N. STATE STREET	NW 0 - 1/8 (0.107 mi.)	D17	106

Other Ascertainable Records

RCRA NonGen / NLR: RCRAInfo is EPA's comprehensive information system, providing access to data supporting the Resource Conservation and Recovery Act (RCRA) of 1976 and the Hazardous and Solid Waste Amendments (HSWA) of 1984. The database includes selective information on sites which generate, transport, store, treat and/or dispose of hazardous waste as defined by the Resource Conservation and Recovery Act (RCRA). Non-Generators do not presently generate hazardous waste.

A review of the RCRA NonGen / NLR list, as provided by EDR, and dated 02/28/2022 has revealed that there are 4 RCRA NonGen / NLR sites within approximately 0.25 miles of the target property.

<u>Equal/Higher Elevation</u>	<u>Address</u>	<u>Direction / Distance</u>	<u>Map ID</u>	<u>Page</u>
FRONTIER CALIFORNIA EPA ID:: CAC002972575	699 N STATE ST	SW 0 - 1/8 (0.072 mi.)	C11	86

<u>Lower Elevation</u>	<u>Address</u>	<u>Direction / Distance</u>	<u>Map ID</u>	<u>Page</u>
WALGREENS #10172 EPA ID:: CAR000253294	1181 N STATE ST	NW 0 - 1/8 (0.055 mi.)	B7	78
WALGREENS #10172 EPA ID:: CAL000324972	1181 N STATE ST	NW 0 - 1/8 (0.055 mi.)	B8	82
DOLLAR TREE #07789	1210 N STATE ST	NW 0 - 1/8 (0.107 mi.)	D16	103

Cortese: The sites for the list are designated by the State Water Resource Control Board (LUST), the Integrated Waste Board (SWF/LS), and the Department of Toxic Substances Control (Cal-Sites).

A review of the Cortese list, as provided by EDR, and dated 12/16/2021 has revealed that there is 1 Cortese site within approximately 0.5 miles of the target property.

<u>Equal/Higher Elevation</u>	<u>Address</u>	<u>Direction / Distance</u>	<u>Map ID</u>	<u>Page</u>
RICE DEVELOPMENT	NE CORNER STATE ST &	S 1/4 - 1/2 (0.402 mi.)	29	148

EXECUTIVE SUMMARY

Cleanup Status: COMPLETED - CASE CLOSED

DRYCLEANERS: A list of drycleaner related facilities that have EPA ID numbers. These are facilities with certain SIC codes: power laundries, family and commercial; garment pressing and cleaners' agents; linen supply; coin-operated laundries and cleaning; drycleaning plants except rugs; carpet and upholster cleaning; industrial launderers; laundry and garment services.

A review of the DRYCLEANERS list, as provided by EDR, has revealed that there are 3 DRYCLEANERS sites within approximately 0.25 miles of the target property.

<u>Lower Elevation</u>	<u>Address</u>	<u>Direction / Distance</u>	<u>Map ID</u>	<u>Page</u>
GIN & CHUNG INC DBA Database: DRYCLEANERS, Date of Government Version: 08/27/2021 EPA Id: CAL000337020	1261 N STATE ST STE	NNW 1/8 - 1/4 (0.153 mi.)	E19	124
RAMONA CLEANERS, BYU Database: DRYCLEAN SOUTH COAST, Date of Government Version: 11/17/2021	1261 N STATE ST #D 4	NNW 1/8 - 1/4 (0.153 mi.)	E20	125
RAMONA CLEANERS Database: DRYCLEAN SOUTH COAST, Date of Government Version: 11/17/2021	1261 N STATE ST #D 4	NNW 1/8 - 1/4 (0.153 mi.)	E21	125

NPDES: A listing of NPDES permits, including stormwater.

A review of the NPDES list, as provided by EDR, and dated 11/09/2021 has revealed that there is 1 NPDES site within approximately 0.001 miles of the target property.

<u>Lower Elevation</u>	<u>Address</u>	<u>Direction / Distance</u>	<u>Map ID</u>	<u>Page</u>
CROSSROADS AT SAN JA Facility Status: Terminated	SEC RAMONA EXPRESSWA	0 - 1/8 (0.000 mi.)	1	9

CIWQS: The California Integrated Water Quality System (CIWQS) is a computer system used by the State and Regional Water Quality Control Boards to track information about places of environmental interest, manage permits and other orders, track inspections, and manage violations and enforcement activities.

A review of the CIWQS list, as provided by EDR, and dated 11/30/2021 has revealed that there is 1 CIWQS site within approximately 0.001 miles of the target property.

<u>Lower Elevation</u>	<u>Address</u>	<u>Direction / Distance</u>	<u>Map ID</u>	<u>Page</u>
CROSSROADS AT SAN JA	SEC RAMONA EXPRESSWA	0 - 1/8 (0.000 mi.)	1	9

EDR HIGH RISK HISTORICAL RECORDS

EDR Exclusive Records

EDR Hist Auto: EDR has searched selected national collections of business directories and has collected listings of potential gas station/filling station/service station sites that were available to EDR

EXECUTIVE SUMMARY

researchers. EDR's review was limited to those categories of sources that might, in EDR's opinion, include gas station/filling station/service station establishments. The categories reviewed included, but were not limited to gas, gas station, gasoline station, filling station, auto, automobile repair, auto service station, service station, etc. This database falls within a category of information EDR classifies as "High Risk Historical Records", or HRHR. EDR's HRHR effort presents unique and sometimes proprietary data about past sites and operations that typically create environmental concerns, but may not show up in current government records searches.

A review of the EDR Hist Auto list, as provided by EDR, has revealed that there is 1 EDR Hist Auto site within approximately 0.125 miles of the target property.

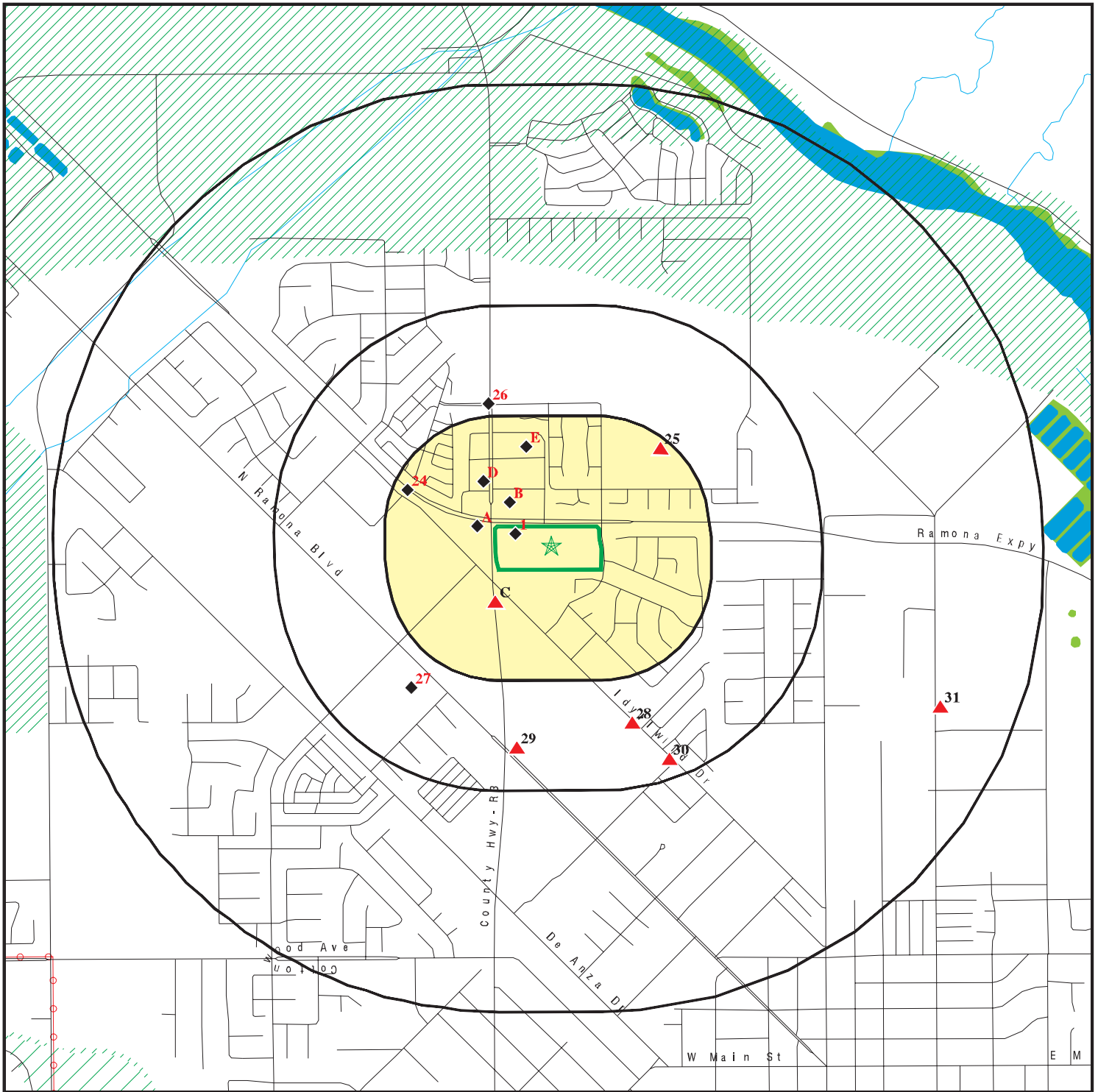
<u>Lower Elevation</u>	<u>Address</u>	<u>Direction / Distance</u>	<u>Map ID</u>	<u>Page</u>
CHEVRON TANKS	720 W RAMONA EXPY	WNW 0 - 1/8 (0.041 mi.)	A2	16

EXECUTIVE SUMMARY

Due to poor or inadequate address information, the following sites were not mapped. Count: 1 records.

<u>Site Name</u>	<u>Database(s)</u>
RICE DEVELOPMENT	LUST

OVERVIEW MAP - 6955806.2S



Target Property

Sites at elevations higher than or equal to the target property

Sites at elevations lower than the target property

Manufactured Gas Plants

National Priority List Sites

Dept. Defense Sites

Indian Reservations BIA

Power transmission lines

Special Flood Hazard Area (1%)

0.2% Annual Chance Flood Hazard

National Wetland Inventory

State Wetlands

Areas of Concern

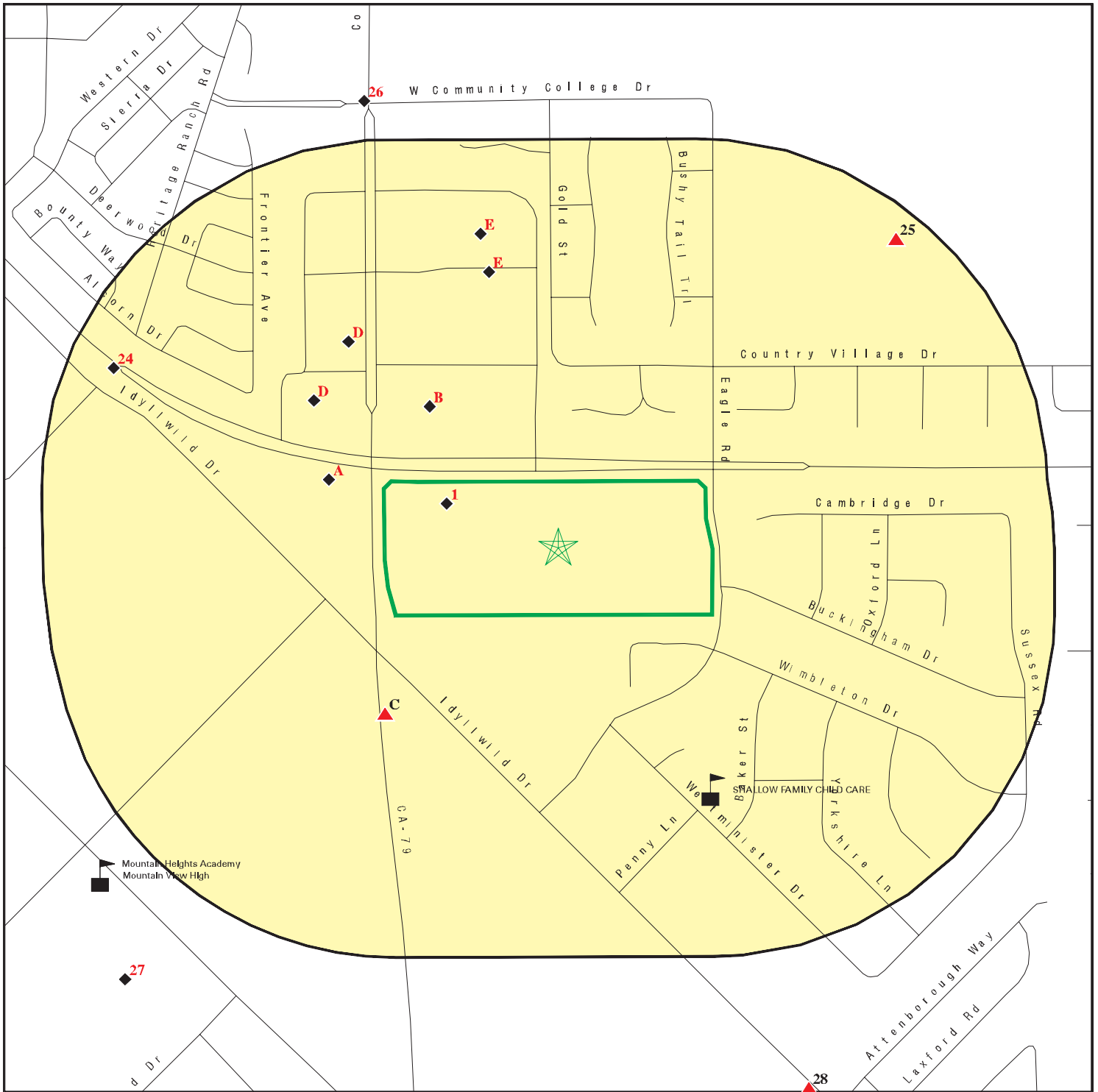









This report includes Interactive Map Layers to display and/or hide map information. The legend includes only those icons for the default map view.





SITE NAME: Proposed Retail Center
 ADDRESS: SEC State Street and W Ramona Expressway
 San Jacinto CA 92583
 LAT/LONG: 33.800944 / 116.969695

CLIENT: Salem Engineering Group
 CONTACT: Maria G. Ruvalcaba
 INQUIRY #: 6955806.2s
 DATE: April 26, 2022 3:21 pm

DETAIL MAP - 6955806.2S



-  Target Property
-  Sites at elevations higher than or equal to the target property
-  Sites at elevations lower than the target property
-  Manufactured Gas Plants
-  Sensitive Receptors
-  National Priority List Sites
-  Dept. Defense Sites

-  Indian Reservations BIA
-  Special Flood Hazard Area (1%)
-  0.2% Annual Chance Flood Hazard
-  Areas of Concern



This report includes Interactive Map Layers to display and/or hide map information. The legend includes only those icons for the default map view.

<p>SITE NAME: Proposed Retail Center ADDRESS: SEC State Street and W Ramona Expressway San Jacinto CA 92583 LAT/LONG: 33.800944 / 116.969695</p>	<p>CLIENT: Salem Engineering Group CONTACT: Maria G. Ruvalcaba INQUIRY #: 6955806.2s DATE: April 26, 2022 3:24 pm</p>
--	--

MAP FINDINGS SUMMARY

Database	Search Distance (Miles)	Target Property	< 1/8	1/8 - 1/4	1/4 - 1/2	1/2 - 1	> 1	Total Plotted
STANDARD ENVIRONMENTAL RECORDS								
<i>Lists of Federal NPL (Superfund) sites</i>								
NPL	1.000		0	0	0	0	NR	0
Proposed NPL	1.000		0	0	0	0	NR	0
NPL LIENS	1.000		0	0	0	0	NR	0
<i>Lists of Federal Delisted NPL sites</i>								
Delisted NPL	1.000		0	0	0	0	NR	0
<i>Lists of Federal sites subject to CERCLA removals and CERCLA orders</i>								
FEDERAL FACILITY	0.500		0	0	0	NR	NR	0
SEMS	0.500		0	0	0	NR	NR	0
<i>Lists of Federal CERCLA sites with NFRAP</i>								
SEMS-ARCHIVE	0.500		0	0	0	NR	NR	0
<i>Lists of Federal RCRA facilities undergoing Corrective Action</i>								
CORRACTS	1.000		0	0	0	0	NR	0
<i>Lists of Federal RCRA TSD facilities</i>								
RCRA-TSDF	0.500		0	0	0	NR	NR	0
<i>Lists of Federal RCRA generators</i>								
RCRA-LQG	0.250		1	1	NR	NR	NR	2
RCRA-SQG	0.250		1	0	NR	NR	NR	1
RCRA-VSQG	0.250		0	0	NR	NR	NR	0
<i>Federal institutional controls / engineering controls registries</i>								
LUCIS	0.500		0	0	0	NR	NR	0
US ENG CONTROLS	0.500		0	0	0	NR	NR	0
US INST CONTROLS	0.500		0	0	0	NR	NR	0
<i>Federal ERNS list</i>								
ERNS	0.001		0	NR	NR	NR	NR	0
<i>Lists of state- and tribal (Superfund) equivalent sites</i>								
RESPONSE	1.000		0	0	0	0	NR	0
<i>Lists of state- and tribal hazardous waste facilities</i>								
ENVIROSTOR	1.000		0	1	4	1	NR	6
<i>Lists of state and tribal landfills and solid waste disposal facilities</i>								
SWF/LF	0.500		0	0	0	NR	NR	0

MAP FINDINGS SUMMARY

Database	Search Distance (Miles)	Target Property	< 1/8	1/8 - 1/4	1/4 - 1/2	1/2 - 1	> 1	Total Plotted
<i>Lists of state and tribal leaking storage tanks</i>								
LUST	0.500		0	0	1	NR	NR	1
INDIAN LUST	0.500		0	0	0	NR	NR	0
CPS-SLIC	0.500		0	0	0	NR	NR	0
<i>Lists of state and tribal registered storage tanks</i>								
FEMA UST	0.250		0	0	NR	NR	NR	0
UST	0.250		6	0	NR	NR	NR	6
AST	0.250		0	0	NR	NR	NR	0
INDIAN UST	0.250		0	0	NR	NR	NR	0
<i>Lists of state and tribal voluntary cleanup sites</i>								
VCP	0.500		0	0	0	NR	NR	0
INDIAN VCP	0.500		0	0	0	NR	NR	0
<i>Lists of state and tribal brownfield sites</i>								
BROWNFIELDS	0.500		0	0	0	NR	NR	0
<u>ADDITIONAL ENVIRONMENTAL RECORDS</u>								
<i>Local Brownfield lists</i>								
US BROWNFIELDS	0.500		0	0	0	NR	NR	0
<i>Local Lists of Landfill / Solid Waste Disposal Sites</i>								
WMUDS/SWAT	0.500		0	0	0	NR	NR	0
SWRCY	0.500		0	0	0	NR	NR	0
HAULERS	0.001		0	NR	NR	NR	NR	0
INDIAN ODI	0.500		0	0	0	NR	NR	0
DEBRIS REGION 9	0.500		0	0	0	NR	NR	0
ODI	0.500		0	0	0	NR	NR	0
IHS OPEN DUMPS	0.500		0	0	0	NR	NR	0
<i>Local Lists of Hazardous waste / Contaminated Sites</i>								
US HIST CDL	0.001		0	NR	NR	NR	NR	0
HIST Cal-Sites	1.000		0	0	0	0	NR	0
SCH	0.250		0	1	NR	NR	NR	1
CDL	0.001		0	NR	NR	NR	NR	0
CERS HAZ WASTE	0.250		3	1	NR	NR	NR	4
Toxic Pits	1.000		0	0	0	0	NR	0
US CDL	0.001		0	NR	NR	NR	NR	0
AQUEOUS FOAM	TP		NR	NR	NR	NR	NR	0
PFAS	0.500		0	0	0	NR	NR	0
<i>Local Lists of Registered Storage Tanks</i>								
SWEEPS UST	0.250		2	1	NR	NR	NR	3
HIST UST	0.250		0	0	NR	NR	NR	0
CA FID UST	0.250		2	1	NR	NR	NR	3

MAP FINDINGS SUMMARY

Database	Search Distance (Miles)	Target Property	< 1/8	1/8 - 1/4	1/4 - 1/2	1/2 - 1	> 1	Total Plotted
CERS TANKS	0.250		2	0	NR	NR	NR	2
Local Land Records								
LIENS	0.001		0	NR	NR	NR	NR	0
LIENS 2	0.001		0	NR	NR	NR	NR	0
DEED	0.500		0	0	0	NR	NR	0
Records of Emergency Release Reports								
HMIRS	0.001		0	NR	NR	NR	NR	0
CHMIRS	0.001		0	NR	NR	NR	NR	0
LDS	0.001		0	NR	NR	NR	NR	0
MCS	0.001		0	NR	NR	NR	NR	0
SPILLS 90	0.001		0	NR	NR	NR	NR	0
Other Ascertainable Records								
RCRA NonGen / NLR	0.250		4	0	NR	NR	NR	4
FUDS	1.000		0	0	0	0	NR	0
DOD	1.000		0	0	0	0	NR	0
SCRD DRYCLEANERS	0.500		0	0	0	NR	NR	0
US FIN ASSUR	0.001		0	NR	NR	NR	NR	0
EPA WATCH LIST	0.001		0	NR	NR	NR	NR	0
2020 COR ACTION	0.250		0	0	NR	NR	NR	0
TSCA	0.001		0	NR	NR	NR	NR	0
TRIS	0.001		0	NR	NR	NR	NR	0
SSTS	0.001		0	NR	NR	NR	NR	0
ROD	1.000		0	0	0	0	NR	0
RMP	0.001		0	NR	NR	NR	NR	0
RAATS	0.001		0	NR	NR	NR	NR	0
PRP	0.001		0	NR	NR	NR	NR	0
PADS	0.001		0	NR	NR	NR	NR	0
ICIS	0.001		0	NR	NR	NR	NR	0
FTTS	0.001		0	NR	NR	NR	NR	0
MLTS	0.001		0	NR	NR	NR	NR	0
COAL ASH DOE	0.001		0	NR	NR	NR	NR	0
COAL ASH EPA	0.500		0	0	0	NR	NR	0
PCB TRANSFORMER	0.001		0	NR	NR	NR	NR	0
RADINFO	0.001		0	NR	NR	NR	NR	0
HIST FTTS	0.001		0	NR	NR	NR	NR	0
DOT OPS	0.001		0	NR	NR	NR	NR	0
CONSENT	1.000		0	0	0	0	NR	0
INDIAN RESERV	1.000		0	0	0	0	NR	0
FUSRAP	1.000		0	0	0	0	NR	0
UMTRA	0.500		0	0	0	NR	NR	0
LEAD SMELTERS	0.001		0	NR	NR	NR	NR	0
US AIRS	0.001		0	NR	NR	NR	NR	0
US MINES	0.250		0	0	NR	NR	NR	0
ABANDONED MINES	0.250		0	0	NR	NR	NR	0
FINDS	0.001		0	NR	NR	NR	NR	0
ECHO	0.001		0	NR	NR	NR	NR	0
UXO	1.000		0	0	0	0	NR	0
DOCKET HWC	0.001		0	NR	NR	NR	NR	0

MAP FINDINGS SUMMARY

<u>Database</u>	<u>Search Distance (Miles)</u>	<u>Target Property</u>	<u>< 1/8</u>	<u>1/8 - 1/4</u>	<u>1/4 - 1/2</u>	<u>1/2 - 1</u>	<u>> 1</u>	<u>Total Plotted</u>
-----------------	--	----------------------------	-----------------	------------------	------------------	----------------	---------------	--------------------------

NOTES:

TP = Target Property

NR = Not Requested at this Search Distance

Sites may be listed in more than one database

Map ID
Direction
Distance
Elevation

MAP FINDINGS

Site

Database(s)

EDR ID Number
EPA ID Number

1 CROSSROADS AT SAN JACINTO
SEC RAMONA EXPRESSWAY AND STATE ST
< 1/8
1 ft. SAN JACINTO, CA 92583

NPDES S111291395
CIWQS N/A

Relative:
Lower
Actual:
1524 ft.

NPDES:

Name: CROSSROADS AT SAN JACINTO
Address: SEC RAMONA EXPRESSWAY AND STATE ST
City,State,Zip: SAN JACINTO, CA 92583
Facility Status: Terminated
NPDES Number: CAS000002
Region: 8
Agency Number: 0
Regulatory Measure ID: 416932
Place ID: Not reported
Order Number: 2009-0009-DWQ
WDID: 8 33C361434
Regulatory Measure Type: Enrollee
Program Type: Construction
Adoption Date Of Regulatory Measure: Not reported
Effective Date Of Regulatory Measure: 07/14/2011
Termination Date Of Regulatory Measure: 10/23/2020
Expiration Date Of Regulatory Measure: Not reported
Discharge Address: 4000 Union Pacific Ave
Discharge Name: 99 Cents Only Stores
Discharge City: City of Commerce
Discharge State: California
Discharge Zip: 90023
Status: Not reported
Status Date: Not reported
Operator Name: Not reported
Operator Address: Not reported
Operator City: Not reported
Operator State: Not reported
Operator Zip: Not reported

NPDES as of 03/2018:

NPDES Number: CAS000002
Status: Active
Agency Number: 0
Region: 8
Regulatory Measure ID: 416932
Order Number: 2009-0009-DWQ
Regulatory Measure Type: Enrollee
Place ID: Not reported
WDID: 8 33C361434
Program Type: Construction
Adoption Date Of Regulatory Measure: Not reported
Effective Date Of Regulatory Measure: 07/14/2011
Expiration Date Of Regulatory Measure: Not reported
Termination Date Of Regulatory Measure: Not reported
Discharge Name: 99 Cents Only Stores
Discharge Address: 4000 Union Pacific Ave
Discharge City: City of Commerce
Discharge State: California
Discharge Zip: 90023
Received Date: Not reported
Processed Date: Not reported
Status: Not reported
Status Date: Not reported

Map ID
Direction
Distance
Elevation

MAP FINDINGS

Site

Database(s)

EDR ID Number
EPA ID Number

CROSSROADS AT SAN JACINTO (Continued)

S111291395

Place Size:	Not reported
Place Size Unit:	Not reported
Contact:	Not reported
Contact Title:	Not reported
Contact Phone:	Not reported
Contact Phone Ext:	Not reported
Contact Email:	Not reported
Operator Name:	Not reported
Operator Address:	Not reported
Operator City:	Not reported
Operator State:	Not reported
Operator Zip:	Not reported
Operator Contact:	Not reported
Operator Contact Title:	Not reported
Operator Contact Phone:	Not reported
Operator Contact Phone Ext:	Not reported
Operator Contact Email:	Not reported
Operator Type:	Not reported
Developer:	Not reported
Developer Address:	Not reported
Developer City:	Not reported
Developer State:	Not reported
Developer Zip:	Not reported
Developer Contact:	Not reported
Developer Contact Title:	Not reported
Constype Linear Utility Ind:	Not reported
Emergency Phone:	Not reported
Emergency Phone Ext:	Not reported
Constype Above Ground Ind:	Not reported
Constype Below Ground Ind:	Not reported
Constype Cable Line Ind:	Not reported
Constype Comm Line Ind:	Not reported
Constype Commercial Ind:	Not reported
Constype Electrical Line Ind:	Not reported
Constype Gas Line Ind:	Not reported
Constype Industrial Ind:	Not reported
Constype Other Description:	Not reported
Constype Other Ind:	Not reported
Constype Recons Ind:	Not reported
Constype Residential Ind:	Not reported
Constype Transport Ind:	Not reported
Constype Utility Description:	Not reported
Constype Utility Ind:	Not reported
Constype Water Sewer Ind:	Not reported
Dir Discharge Uswater Ind:	Not reported
Receiving Water Name:	Not reported
Certifier:	Not reported
Certifier Title:	Not reported
Certification Date:	Not reported
Primary Sic:	Not reported
Secondary Sic:	Not reported
Tertiary Sic:	Not reported
NPDES Number:	Not reported
Status:	Not reported
Agency Number:	Not reported
Region:	8

Map ID
Direction
Distance
Elevation

MAP FINDINGS

Site

Database(s)

EDR ID Number
EPA ID Number

CROSSROADS AT SAN JACINTO (Continued)

S111291395

Regulatory Measure ID: 416932
Order Number: Not reported
Regulatory Measure Type: Construction
Place ID: Not reported
WDID: 8 33C361434
Program Type: Not reported
Adoption Date Of Regulatory Measure: Not reported
Effective Date Of Regulatory Measure: Not reported
Expiration Date Of Regulatory Measure: Not reported
Termination Date Of Regulatory Measure: Not reported
Discharge Name: Not reported
Discharge Address: Not reported
Discharge City: Not reported
Discharge State: Not reported
Discharge Zip: Not reported
Received Date: 07/07/2011
Processed Date: 07/14/2011
Status: Active
Status Date: 03/23/2016
Place Size: 14.2
Place Size Unit: Acres
Contact: Luis Mota
Contact Title: Not reported
Contact Phone: 323-493-1489
Contact Phone Ext: Not reported
Contact Email: luis.mota@99only.com
Operator Name: 99 Cents Only Stores
Operator Address: 4000 Union Pacific Ave
Operator City: City of Commerce
Operator State: California
Operator Zip: 90023
Operator Contact: Luis Mota
Operator Contact Title: Not reported
Operator Contact Phone: 323-493-1489
Operator Contact Phone Ext: Not reported
Operator Contact Email: luis.mota@99only.com
Operator Type: Private Business
Developer: 99 Cents Only Stores
Developer Address: 4000 Union Pacific Ave
Developer City: City of Commerce
Developer State: California
Developer Zip: 90023
Developer Contact: Luis Mota
Developer Contact Title: Not reported
Constype Linear Utility Ind: N
Emergency Phone: Not reported
Emergency Phone Ext: Not reported
Constype Above Ground Ind: N
Constype Below Ground Ind: N
Constype Cable Line Ind: N
Constype Comm Line Ind: N
Constype Commercial Ind: N
Constype Electrical Line Ind: N
Constype Gas Line Ind: N
Constype Industrial Ind: N
Constype Other Description: Not reported
Constype Other Ind: N

Map ID
Direction
Distance
Elevation

MAP FINDINGS

Site

Database(s)

EDR ID Number
EPA ID Number

CROSSROADS AT SAN JACINTO (Continued)

S111291395

Constype Recons Ind: N
Constype Residential Ind: N
Constype Transport Ind: N
Constype Utility Description: Not reported
Constype Utility Ind: N
Constype Water Sewer Ind: N
Dir Discharge Uswater Ind: N
Receiving Water Name: Not reported
Certifier: Luis Mota
Certifier Title: VP Construction Services
Certification Date: 28-APR-17
Primary Sic: Not reported
Secondary Sic: Not reported
Tertiary Sic: Not reported

Name: CROSSROADS AT SAN JACINTO
Address: SEC RAMONA EXPRESSWAY AND STATE ST
City,State,Zip: SAN JACINTO, CA 92583
Facility Status: Not reported
NPDES Number: Not reported
Region: Not reported
Agency Number: Not reported
Regulatory Measure ID: Not reported
Place ID: Not reported
Order Number: Not reported
WDID: 8 33C361434
Regulatory Measure Type: Construction
Program Type: Not reported
Adoption Date Of Regulatory Measure: Not reported
Effective Date Of Regulatory Measure: Not reported
Termination Date Of Regulatory Measure: Not reported
Expiration Date Of Regulatory Measure: Not reported
Discharge Address: Not reported
Discharge Name: Not reported
Discharge City: Not reported
Discharge State: Not reported
Discharge Zip: Not reported
Status: Terminated
Status Date: 10/23/2020
Operator Name: 99 Cents Only Stores
Operator Address: 4000 Union Pacific Ave
Operator City: City of Commerce
Operator State: California
Operator Zip: 90023

NPDES as of 03/2018:
NPDES Number: CAS000002
Status: Active
Agency Number: 0
Region: 8
Regulatory Measure ID: 416932
Order Number: 2009-0009-DWQ
Regulatory Measure Type: Enrollee
Place ID: Not reported
WDID: 8 33C361434
Program Type: Construction
Adoption Date Of Regulatory Measure: Not reported

Map ID
Direction
Distance
Elevation

MAP FINDINGS

Site

Database(s)

EDR ID Number
EPA ID Number

CROSSROADS AT SAN JACINTO (Continued)

S111291395

Effective Date Of Regulatory Measure: 07/14/2011
Expiration Date Of Regulatory Measure: Not reported
Termination Date Of Regulatory Measure: Not reported
Discharge Name: 99 Cents Only Stores
Discharge Address: 4000 Union Pacific Ave
Discharge City: City of Commerce
Discharge State: California
Discharge Zip: 90023
Received Date: Not reported
Processed Date: Not reported
Status: Not reported
Status Date: Not reported
Place Size: Not reported
Place Size Unit: Not reported
Contact: Not reported
Contact Title: Not reported
Contact Phone: Not reported
Contact Phone Ext: Not reported
Contact Email: Not reported
Operator Name: Not reported
Operator Address: Not reported
Operator City: Not reported
Operator State: Not reported
Operator Zip: Not reported
Operator Contact: Not reported
Operator Contact Title: Not reported
Operator Contact Phone: Not reported
Operator Contact Phone Ext: Not reported
Operator Contact Email: Not reported
Operator Type: Not reported
Developer: Not reported
Developer Address: Not reported
Developer City: Not reported
Developer State: Not reported
Developer Zip: Not reported
Developer Contact: Not reported
Developer Contact Title: Not reported
Constype Linear Utility Ind: Not reported
Emergency Phone: Not reported
Emergency Phone Ext: Not reported
Constype Above Ground Ind: Not reported
Constype Below Ground Ind: Not reported
Constype Cable Line Ind: Not reported
Constype Comm Line Ind: Not reported
Constype Commercial Ind: Not reported
Constype Electrical Line Ind: Not reported
Constype Gas Line Ind: Not reported
Constype Industrial Ind: Not reported
Constype Other Description: Not reported
Constype Other Ind: Not reported
Constype Recons Ind: Not reported
Constype Residential Ind: Not reported
Constype Transport Ind: Not reported
Constype Utility Description: Not reported
Constype Utility Ind: Not reported
Constype Water Sewer Ind: Not reported
Dir Discharge Uswater Ind: Not reported

Map ID
Direction
Distance
Elevation

MAP FINDINGS

Site

Database(s)

EDR ID Number
EPA ID Number

CROSSROADS AT SAN JACINTO (Continued)

S111291395

Receiving Water Name:	Not reported
Certifier:	Not reported
Certifier Title:	Not reported
Certification Date:	Not reported
Primary Sic:	Not reported
Secondary Sic:	Not reported
Tertiary Sic:	Not reported
NPDES Number:	Not reported
Status:	Not reported
Agency Number:	Not reported
Region:	8
Regulatory Measure ID:	416932
Order Number:	Not reported
Regulatory Measure Type:	Construction
Place ID:	Not reported
WDID:	8 33C361434
Program Type:	Not reported
Adoption Date Of Regulatory Measure:	Not reported
Effective Date Of Regulatory Measure:	Not reported
Expiration Date Of Regulatory Measure:	Not reported
Termination Date Of Regulatory Measure:	Not reported
Discharge Name:	Not reported
Discharge Address:	Not reported
Discharge City:	Not reported
Discharge State:	Not reported
Discharge Zip:	Not reported
Received Date:	07/07/2011
Processed Date:	07/14/2011
Status:	Active
Status Date:	03/23/2016
Place Size:	14.2
Place Size Unit:	Acres
Contact:	Luis Mota
Contact Title:	Not reported
Contact Phone:	323-493-1489
Contact Phone Ext:	Not reported
Contact Email:	luis.mota@99only.com
Operator Name:	99 Cents Only Stores
Operator Address:	4000 Union Pacific Ave
Operator City:	City of Commerce
Operator State:	California
Operator Zip:	90023
Operator Contact:	Luis Mota
Operator Contact Title:	Not reported
Operator Contact Phone:	323-493-1489
Operator Contact Phone Ext:	Not reported
Operator Contact Email:	luis.mota@99only.com
Operator Type:	Private Business
Developer:	99 Cents Only Stores
Developer Address:	4000 Union Pacific Ave
Developer City:	City of Commerce
Developer State:	California
Developer Zip:	90023
Developer Contact:	Luis Mota
Developer Contact Title:	Not reported
Constype Linear Utility Ind:	N

Map ID
 Direction
 Distance
 Elevation

MAP FINDINGS

Site

Database(s)

EDR ID Number
 EPA ID Number

CROSSROADS AT SAN JACINTO (Continued)

S111291395

Emergency Phone:	Not reported
Emergency Phone Ext:	Not reported
Constype Above Ground Ind:	N
Constype Below Ground Ind:	N
Constype Cable Line Ind:	N
Constype Comm Line Ind:	N
Constype Commercial Ind:	N
Constype Electrical Line Ind:	N
Constype Gas Line Ind:	N
Constype Industrial Ind:	N
Constype Other Description:	Not reported
Constype Other Ind:	N
Constype Recons Ind:	N
Constype Residential Ind:	N
Constype Transport Ind:	N
Constype Utility Description:	Not reported
Constype Utility Ind:	N
Constype Water Sewer Ind:	N
Dir Discharge Uswater Ind:	N
Receiving Water Name:	Not reported
Certifier:	Luis Mota
Certifier Title:	VP Construction Services
Certification Date:	28-APR-17
Primary Sic:	Not reported
Secondary Sic:	Not reported
Tertiary Sic:	Not reported

CIWQS:

Name:	CROSSROADS AT SAN JACINTO
Address:	SEC RAMONA EXPRESSWAY AND STATE ST
City,State,Zip:	SAN JACINTO, CA 92583
Agency:	99 Cents Only Stores
Agency Address:	4000 Union Pacific Ave, City Of Commerce, CA 90023
Place/Project Type:	Construction
SIC/NAICS:	Not reported
Region:	8
Program:	CONSTW
Regulatory Measure Status:	Terminated
Regulatory Measure Type:	Storm water construction
Order Number:	2009-0009-DWQ
WDID:	8 33C361434
NPDES Number:	CAS000002
Adoption Date:	Not reported
Effective Date:	07/14/2011
Termination Date:	10/23/2020
Expiration/Review Date:	Not reported
Design Flow:	Not reported
Major/Minor:	Not reported
Complexity:	Not reported
TTWQ:	Not reported
Enforcement Actions within 5 years:	4
Violations within 5 years:	4
Latitude:	33.80139
Longitude:	-116.97111

Map ID
Direction
Distance
Elevation

MAP FINDINGS

Site

Database(s)

EDR ID Number
EPA ID Number

A2
WNW
< 1/8
0.041 mi.
214 ft.

CHEVRON TANKS
720 W RAMONA EXPY
SAN JACINTO, CA 92582

EDR Hist Auto **1021263967**
N/A

Site 1 of 5 in cluster A

Relative: EDR Hist Auto
Lower

Actual:
1523 ft.

Year:	Name:	Type:
2010	CHEVRON TANKS	Gasoline Service Stations, NEC
2011	CHEVRON TANKS	Gasoline Service Stations, NEC
2012	CHEVRON TANKS	Gasoline Service Stations, NEC
2013	CHEVRON TANKS	Gasoline Service Stations, NEC
2014	CHEVRON TANKS	Gasoline Service Stations, NEC

A3
WNW
< 1/8
0.041 mi.
214 ft.

CHEVRON #200374
720 W RAMONA EXPY
SAN JACINTO, CA 92383

CERS HAZ WASTE **S101590158**
SWEEPS UST **N/A**
CA FID UST
CERS TANKS
CERS

Site 2 of 5 in cluster A

Relative: CERS HAZ WASTE:
Lower

Actual:
1523 ft.

Name:	CHEVRON SS #1483/200374
Address:	720 W RAMONA EXPWY
City,State,Zip:	SAN JACINTO, CA 92583
Site ID:	18346
CERS ID:	10316935
CERS Description:	Hazardous Waste Generator

SWEEPS UST:

Name:	CHEVRON #200374
Address:	720 W RAMONA EXPY
City:	SAN JACINTO
Status:	Active
Comp Number:	1848
Number:	1
Board Of Equalization:	Not reported
Referral Date:	10-27-92
Action Date:	10-27-92
Created Date:	02-27-92
Owner Tank Id:	1
SWRCB Tank Id:	33-000-001848-000001
Tank Status:	A
Capacity:	10000
Active Date:	10-27-92
Tank Use:	M.V. FUEL
STG:	P
Content:	MID GRADE UN
Number Of Tanks:	3

Name:	CHEVRON #200374
Address:	720 W RAMONA EXPY
City:	SAN JACINTO
Status:	Active
Comp Number:	1848
Number:	1
Board Of Equalization:	Not reported
Referral Date:	10-27-92
Action Date:	10-27-92

Map ID
Direction
Distance
Elevation

MAP FINDINGS

Site

Database(s)

EDR ID Number
EPA ID Number

CHEVRON #200374 (Continued)

S101590158

Created Date: 02-27-92
Owner Tank Id: 2
SWRCB Tank Id: 33-000-001848-000002
Tank Status: A
Capacity: 10000
Active Date: 10-27-92
Tank Use: M.V. FUEL
STG: P
Content: REG UNLEADED
Number Of Tanks: Not reported

Name: CHEVRON #200374
Address: 720 W RAMONA EXPY
City: SAN JACINTO
Status: Active
Comp Number: 1848
Number: 1
Board Of Equalization: Not reported
Referral Date: 10-27-92
Action Date: 10-27-92
Created Date: 02-27-92
Owner Tank Id: 3
SWRCB Tank Id: 33-000-001848-000003
Tank Status: A
Capacity: 10000
Active Date: 10-27-92
Tank Use: M.V. FUEL
STG: P
Content: REG UNLEADED
Number Of Tanks: Not reported

CA FID UST:

Facility ID: 33004996
Regulated By: UTNKA
Regulated ID: Not reported
Cortese Code: Not reported
SIC Code: Not reported
Facility Phone: 7144879637
Mail To: Not reported
Mailing Address: 720 W RAMONA EXPY
Mailing Address 2: Not reported
Mailing City,St,Zip: SAN JACINTO 92383
Contact: Not reported
Contact Phone: Not reported
DUNS Number: Not reported
NPDES Number: Not reported
EPA ID: Not reported
Comments: Not reported
Status: Active

CERS TANKS:

Name: CHEVRON SS #1483/200374
Address: 720 W RAMONA EXPWY
City,State,Zip: SAN JACINTO, CA 92583
Site ID: 18346
CERS ID: 10316935

Map ID
Direction
Distance
Elevation

MAP FINDINGS

Site

Database(s)

EDR ID Number
EPA ID Number

CHEVRON #200374 (Continued)

S101590158

CERS Description: Underground Storage Tank

CERS:

Name: CHEVRON SS #1483/200374
Address: 720 W RAMONA EXPWY
City,State,Zip: SAN JACINTO, CA 92583
Site ID: 18346
CERS ID: 10316935
CERS Description: Chemical Storage Facilities

Violations:

Site ID: 18346
Site Name: Chevron SS #1483/200374
Violation Date: 01-11-2018
Citation: 23 CCR 16 2665 - California Code of Regulations, Title 23, Chapter 16, Section(s) 2665

Violation Description: Failure to comply with one or more of the following: Failure to install or maintain a liquid-tight spill bucket. Have a minimum capacity of five gallons. Have a functional drain valve or other method for the removal of liquid from the spill bucket/spill container. Be resistant to galvanic corrosion.

Violation Notes: Returned to compliance on 02/02/2018.
Violation Division: Riverside County Department of Env Health
Violation Program: UST
Violation Source: CERS,

Site ID: 18346
Site Name: Chevron SS #1483/200374
Violation Date: 06-18-2020
Citation: HSC 6.7 25291(a)(2) - California Health and Safety Code, Chapter 6.7, Section(s) 25291(a)(2)

Violation Description: Failure to maintain secondary containment (e.g., failure of secondary containment testing).

Violation Notes: Returned to compliance on 11/06/2020. OBSERVATION: SB 989 testing conducted on 06/03/2020 revealed failed secondary components. The following components failed testing: UDC 1/2, UDC 3/4, UDC 5/6, 87 Main and 91 Tightness Test and secondary piping. Arrived on site and technician Juan Martinez of Wayne Perry is on site completing diagnostics. CORRECTIVE ACTION: Owner/operator shall make the necessary repairs to the failed secondary components and re-test failed components to ensure secondary containment is maintained tight. Note: Plans may be required for repairs; check with the HMMB area plan checker to determine if the submission of plans is necessary prior to starting repairs.

Violation Division: Riverside County Department of Env Health
Violation Program: UST
Violation Source: CERS,

Site ID: 18346
Site Name: Chevron SS #1483/200374
Violation Date: 11-03-2014
Citation: 23 CCR 16 2632, 2634, 2636, 2666 - California Code of Regulations, Title 23, Chapter 16, Section(s) 2632, 2634, 2636, 2666

Violation Description: Failure of the leak detection equipment to have an audible and visual alarm as required.

Violation Notes: Returned to compliance on 12/30/2014.
Violation Division: Riverside County Department of Env Health

Map ID
Direction
Distance
Elevation

MAP FINDINGS

Site

Database(s)

EDR ID Number
EPA ID Number

CHEVRON #200374 (Continued)

S101590158

Violation Program: UST
Violation Source: CERS,

Site ID: 18346
Site Name: Chevron SS #1483/200374
Violation Date: 10-10-2018
Citation: HSC 6.7 25292.1(a) - California Health and Safety Code, Chapter 6.7, Section(s) 25292.1(a)
Violation Description: Failure to operate the UST system to prevent unauthorized releases including leaks, spills, and/or overfills.
Violation Notes: Returned to compliance on 01/29/2019. OBSERVATION: Observed liquid collected in the 87 East STP sump. Work order dated 8/14/18 stated that the technician "removed 3-1/2 gallons of fuel from center 87 stp sump" and "Need to replace center tank STP pump and all components will need to give chevron bid". D/O reports dated 9/12/18 and 8/13/18 documented removal of liquid from 87 East STP sump. Manager on duty confirmed with corporate that plans to replace failing components in the 87 East STP sump are being processed. CORRECTIVE ACTION: Owner/operator shall immediately make the necessary repairs to the components in the 87 East STP sump to eliminate the unauthorized discharge of fuel into the sump. Owner/operator shall clean and maintain the 87 East STP sump free of fuel and contaminated debris and record the unauthorized release on the spill log. Submit plans to this department.

Violation Division: Riverside County Department of Env Health
Violation Program: UST
Violation Source: CERS,

Site ID: 18346
Site Name: Chevron SS #1483/200374
Violation Date: 10-08-2019
Citation: 23 CCR 16 2641(h) - California Code of Regulations, Title 23, Chapter 16, Section(s) 2641(h)
Violation Description: Failure to have an approved UST Monitoring Plan.
Violation Notes: Returned to compliance on 11/18/2019. OBSERVATION: Observed UST Monitoring Plan(s) for Tanks 1, 2, and 3 to be inaccurate. Specifically, the "Under Dispenser Containment (UDC) Monitoring" section has "Yes" checked for "Detection of Leak into UDC Triggers Audible and Visual Alarms." The Electronic stand-alone Beaudreau sensors were observed not to trigger an audible and visual alarm at the time of inspection. CORRECTIVE ACTION: Owner/operator shall make the following corrections to the UST Monitoring Plan(s) and submit in CERS. Check "No" for "Detection of Leak into UDC Triggers Audible and Visual Alarms" in the "Under Dispenser Containment (UDC) Monitoring" section.

Violation Division: Riverside County Department of Env Health
Violation Program: UST
Violation Source: CERS,

Site ID: 18346
Site Name: Chevron SS #1483/200374
Violation Date: 10-08-2019
Citation: 23 CCR 16 2641(j) - California Code of Regulations, Title 23, Chapter 16, Section(s) 2641(j)
Violation Description: Failure of the leak detection equipment to be installed, calibrated, operated, and/or maintained properly.
Violation Notes: Returned to compliance on 01/14/2020. OBSERVATION: Service technician

Map ID
Direction
Distance
Elevation

MAP FINDINGS

Site

Database(s)

EDR ID Number
EPA ID Number

CHEVRON #200374 (Continued)

S101590158

unable to pull out annular sensor located in the 87 Siphon Tank to properly test its functionality. CORRECTIVE ACTION: Owner/operator shall pull out or replace annular sensor in the 87 Siphon Tank and certify that equipment functions properly. Contractor was planning on acquiring a new sensor to replace the annual sensor today. Like-for-like sensors do not require a permit with our department. Riverside County Department of Env Health

Violation Division: Riverside County Department of Env Health
Violation Program: UST
Violation Source: CERS,

Site ID: 18346
Site Name: Chevron SS #1483/200374
Violation Date: 12-10-2018
Citation: HSC 6.7 25292.1(a) - California Health and Safety Code, Chapter 6.7, Section(s) 25292.1(a)
Violation Description: Failure to operate the UST system to prevent unauthorized releases including leaks, spills, and/or overfills.
Violation Notes: Returned to compliance on 01/29/2019. OBSERVATION: Reinspection conducted today. At initial inspection on 10/10/18, liquid was observed in the 87 East STP Sump. Work orders indicated repairs may be necessary. Spoke with assistant manager Jessica and store manager Andy who stated repairs are being scheduled and a permit is being sought from this department. CORRECTIVE ACTION: Owner/operator shall make the necessary repairs to the failing components in the 87 East STP Sump to eliminate the unauthorized discharge of fuel into the sump. Once repairs are scheduled, submit plans to this department. A permit may be required.

Violation Division: Riverside County Department of Env Health
Violation Program: UST
Violation Source: CERS,

Site ID: 18346
Site Name: Chevron SS #1483/200374
Violation Date: 10-11-2017
Citation: 23 CCR 16 2665 - California Code of Regulations, Title 23, Chapter 16, Section(s) 2665
Violation Description: Failure to comply with one or more of the following: Failure to install or maintain a liquid-tight spill bucket. Have a minimum capacity of five gallons. Have a functional drain valve or other method for the removal of liquid from the spill bucket/spill container. Be resistant to galvanic corrosion.
Violation Notes: Returned to compliance on 02/02/2018. Middle 87 spill bucket
Violation Division: Riverside County Department of Env Health
Violation Program: UST
Violation Source: CERS,

Site ID: 18346
Site Name: Chevron SS #1483/200374
Violation Date: 10-05-2021
Citation: 23 CCR 16 2636(f)(1) - California Code of Regulations, Title 23, Chapter 16, Section(s) 2636(f)(1)
Violation Description: Failure of the double-walled pressurized piping to be continuously monitored with a system that activates an audible and visual alarm or stops flow at the dispenser when a leak is detected.
Violation Notes: Returned to compliance on 10/05/2021. OBSERVATION: Observed liquid sensor in UDC 3/4 fail to stop flow of product at the dispenser when tested. Technician attempted to repair sensor and was unsuccessful.

Map ID
Direction
Distance
Elevation

MAP FINDINGS

Site

Database(s)

EDR ID Number
EPA ID Number

CHEVRON #200374 (Continued)

S101590158

Violation Division: Technician replaced sensor with a like for like change, and new sensor was retested and functioned properly. CORRECTIVE ACTION: Owner/operator shall replace the inoperable sensor in UDC 3/4 and certify sensor functionality. This violation was corrected on site.
Violation Program: Riverside County Department of Env Health
Violation Source: UST
CERS,

Site ID: 18346
Site Name: Chevron SS #1483/200374
Violation Date: 11-03-2014
Citation: 23 CCR 16 2636(f) - California Code of Regulations, Title 23, Chapter 16, Section(s) 2636(f)
Violation Description: Failure to continuously monitor the interstitial space of the tank, piping and/or sumps sump such that the leak detection activates an audible/visual alarm when a leak is detected.
Violation Notes: Returned to compliance on 12/30/2014.
Violation Division: Riverside County Department of Env Health
Violation Program: UST
Violation Source: CERS,

Evaluation:
Eval General Type: Other/Unknown
Eval Date: 01-10-2019
Violations Found: No
Eval Type: Other, not routine, done by local agency
Eval Notes: Reviewing submitted overfill prevention equipment inspection (passed).
Eval Division: Riverside County Department of Env Health
Eval Program: UST
Eval Source: CERS,

Eval General Type: Compliance Evaluation Inspection
Eval Date: 10-11-2017
Violations Found: Yes
Eval Type: Routine done by local agency
Eval Notes: CMD
Eval Division: Riverside County Department of Env Health
Eval Program: UST
Eval Source: CERS,

Eval General Type: Compliance Evaluation Inspection
Eval Date: 10-15-2020
Violations Found: No
Eval Type: Routine done by local agency
Eval Notes: Tanknology on site to perform annual monitoring certification. ** #22. Is being marked as "N/A" and is conditionally cleared due to the following reason. Facility is in the process of returning to compliance; currently on file for this facility the department has SB989 results indicating there were failures at the most recent triennial test. Facility has final inspection scheduled for 10/20/2020. Facility shall submit results to this department within 30 days of testing conducted on 10/20/2020. Compliance status will be determined upon review of results. **
Eval Division: Riverside County Department of Env Health
Eval Program: UST
Eval Source: CERS,

Map ID
Direction
Distance
Elevation

MAP FINDINGS

Site

Database(s)

EDR ID Number
EPA ID Number

CHEVRON #200374 (Continued)

S101590158

Eval General Type:	Other/Unknown
Eval Date:	06-18-2020
Violations Found:	Yes
Eval Type:	Other, not routine, done by local agency
Eval Notes:	Not reported
Eval Division:	Riverside County Department of Env Health
Eval Program:	UST
Eval Source:	CERS,
Eval General Type:	Other/Unknown
Eval Date:	08-25-2017
Violations Found:	No
Eval Type:	Other, not routine, done by local agency
Eval Notes:	SB 989 retest
Eval Division:	Riverside County Department of Env Health
Eval Program:	HW
Eval Source:	CERS,
Eval General Type:	Compliance Evaluation Inspection
Eval Date:	10-05-2021
Violations Found:	Yes
Eval Type:	Routine done by local agency
Eval Notes:	Facility is a retail gas station that stores 1 x 10,000 gallon Premium Unleaded Double Walled Underground Storage Tank and 2 x 10,000 gallon Regular Unleaded Double Walled Underground Storage Tanks. Note: Update Tank Information section for all 3 tanks to reflect "Riser Pipe Secondary Containment" as "Fiberglass". The sump/tank acts as secondary containment for the Risers.
Eval Division:	Riverside County Department of Env Health
Eval Program:	UST
Eval Source:	CERS,
Eval General Type:	Compliance Evaluation Inspection
Eval Date:	10-10-2018
Violations Found:	Yes
Eval Type:	Routine done by local agency
Eval Notes:	NOTE: When Overfill Prevention Equipment Inspection Report is completed, results must be submitted to this department.
Eval Division:	Riverside County Department of Env Health
Eval Program:	UST
Eval Source:	CERS,
Eval General Type:	Compliance Evaluation Inspection
Eval Date:	10-16-2020
Violations Found:	No
Eval Type:	Routine done by local agency
Eval Notes:	Not reported
Eval Division:	Riverside County Department of Env Health
Eval Program:	HMRRP
Eval Source:	CERS,
Eval General Type:	Compliance Evaluation Inspection
Eval Date:	10-19-2015
Violations Found:	No
Eval Type:	Routine done by local agency
Eval Notes:	Not reported
Eval Division:	Riverside County Department of Env Health

Map ID
Direction
Distance
Elevation

MAP FINDINGS

Site

Database(s)

EDR ID Number
EPA ID Number

CHEVRON #200374 (Continued)

S101590158

Eval Program: HMRRP
Eval Source: CERS,

Eval General Type: Compliance Evaluation Inspection
Eval Date: 11-03-2014
Violations Found: Yes
Eval Type: Routine done by local agency
Eval Notes: Not reported
Eval Division: Riverside County Department of Env Health
Eval Program: UST
Eval Source: CERS,

Eval General Type: Compliance Evaluation Inspection
Eval Date: 11-12-2013
Violations Found: No
Eval Type: Routine done by local agency
Eval Notes: Not reported
Eval Division: Riverside County Department of Env Health
Eval Program: UST
Eval Source: CERS,

Eval General Type: Other/Unknown
Eval Date: 12-10-2018
Violations Found: Yes
Eval Type: Other, not routine, done by local agency
Eval Notes: Not reported
Eval Division: Riverside County Department of Env Health
Eval Program: UST
Eval Source: CERS,

Eval General Type: Other/Unknown
Eval Date: 01-24-2018
Violations Found: No
Eval Type: Other, not routine, done by local agency
Eval Notes: Not reported
Eval Division: Riverside County Department of Env Health
Eval Program: UST
Eval Source: CERS,

Eval General Type: Other/Unknown
Eval Date: 01-28-2019
Violations Found: No
Eval Type: Other, not routine, done by local agency
Eval Notes: Reviewing submitted Overfill prevention equipment inspection report form. Passed.
Eval Division: Riverside County Department of Env Health
Eval Program: UST
Eval Source: CERS,

Eval General Type: Other/Unknown
Eval Date: 08-25-2017
Violations Found: No
Eval Type: Other, not routine, done by local agency
Eval Notes: Note to file
Eval Division: Riverside County Department of Env Health
Eval Program: HW
Eval Source: CERS,

Map ID
Direction
Distance
Elevation

MAP FINDINGS

Site

Database(s)

EDR ID Number
EPA ID Number

CHEVRON #200374 (Continued)

S101590158

Eval General Type:	Compliance Evaluation Inspection
Eval Date:	10-08-2019
Violations Found:	Yes
Eval Type:	Routine done by local agency
Eval Notes:	Observed Tanknology and ICC Certified Francisco Castro on site to perform annual monitoring certification. All functions normal was observed on the Veeder-Root and Alarm Set Up and History were given by technician.
Eval Division:	Riverside County Department of Env Health
Eval Program:	UST
Eval Source:	CERS,
Eval General Type:	Compliance Evaluation Inspection
Eval Date:	10-11-2017
Violations Found:	No
Eval Type:	Routine done by local agency
Eval Notes:	Generator inspection
Eval Division:	Riverside County Department of Env Health
Eval Program:	HW
Eval Source:	CERS,
Eval General Type:	Compliance Evaluation Inspection
Eval Date:	10-16-2020
Violations Found:	No
Eval Type:	Routine done by local agency
Eval Notes:	Not reported
Eval Division:	Riverside County Department of Env Health
Eval Program:	HW
Eval Source:	CERS,
Eval General Type:	Compliance Evaluation Inspection
Eval Date:	10-19-2015
Violations Found:	No
Eval Type:	Routine done by local agency
Eval Notes:	Not reported
Eval Division:	Riverside County Department of Env Health
Eval Program:	HW
Eval Source:	CERS,
Eval General Type:	Other/Unknown
Eval Date:	01-11-2018
Violations Found:	Yes
Eval Type:	Other, not routine, done by local agency
Eval Notes:	Follow up inspection
Eval Division:	Riverside County Department of Env Health
Eval Program:	UST
Eval Source:	CERS,
Eval General Type:	Compliance Evaluation Inspection
Eval Date:	10-11-2017
Violations Found:	No
Eval Type:	Routine done by local agency
Eval Notes:	Disclosure inspection
Eval Division:	Riverside County Department of Env Health
Eval Program:	HMRRP
Eval Source:	CERS,

Map ID
Direction
Distance
Elevation

MAP FINDINGS

Site

Database(s)

EDR ID Number
EPA ID Number

CHEVRON #200374 (Continued)

S101590158

Eval General Type: Compliance Evaluation Inspection
Eval Date: 10-12-2016
Violations Found: No
Eval Type: Routine done by local agency
Eval Notes: Not reported
Eval Division: Riverside County Department of Env Health
Eval Program: UST
Eval Source: CERS,

Eval General Type: Compliance Evaluation Inspection
Eval Date: 10-19-2015
Violations Found: No
Eval Type: Routine done by local agency
Eval Notes: Not reported
Eval Division: Riverside County Department of Env Health
Eval Program: UST
Eval Source: CERS,

Eval General Type: Other/Unknown
Eval Date: 10-27-2016
Violations Found: No
Eval Type: Other, not routine, done by local agency
Eval Notes: Not reported
Eval Division: Riverside County Department of Env Health
Eval Program: UST
Eval Source: CERS,

Enforcement Action:

Site ID: 18346
Site Name: Chevron SS #1483/200374
Site Address: 720 W RAMONA EXPWY
Site City: SAN JACINTO
Site Zip: 92583
Enf Action Date: 11-03-2014
Enf Action Type: Notice of Violation (Unified Program)
Enf Action Description: Notice of Violation Issued by the Inspector at the Time of Inspection
Enf Action Notes: Not reported
Enf Action Division: Riverside County Department of Env Health
Enf Action Program: UST
Enf Action Source: CERS,

Affiliation:

Affiliation Type Desc: Identification Signer
Entity Name: Pedro R Carranza
Entity Title: RETAIL OE/HES SPECIALIST
Affiliation Address: Not reported
Affiliation City: Not reported
Affiliation State: Not reported
Affiliation Country: Not reported
Affiliation Zip: Not reported
Affiliation Phone: ,

Affiliation Type Desc: Operator
Entity Name: CHEVRON PRODUCTS COMPANY (A DIVISION OF CHEVRON USA)
Entity Title: Not reported
Affiliation Address: Not reported

Map ID
Direction
Distance
Elevation

MAP FINDINGS

Site

Database(s)

EDR ID Number
EPA ID Number

CHEVRON #200374 (Continued)

S101590158

Affiliation City: Not reported
Affiliation State: Not reported
Affiliation Country: Not reported
Affiliation Zip: Not reported
Affiliation Phone: (951) 487-9637,

Affiliation Type Desc: Property Owner
Entity Name: CHEVRON PRODUCTS COMPANY (A DIVISION OF CHEVRON USA)
Entity Title: Not reported
Affiliation Address: P.O. BOX 6004 (Attn: Permit Desk)
Affiliation City: SAN RAMON
Affiliation State: CA
Affiliation Country: United States
Affiliation Zip: 94583
Affiliation Phone: (925) 842-9002,

Affiliation Type Desc: UST Permit Applicant
Entity Name: CHARLES BITTLE - 8/25/2015
Entity Title: RETAIL HES
Affiliation Address: Not reported
Affiliation City: Not reported
Affiliation State: Not reported
Affiliation Country: Not reported
Affiliation Zip: Not reported
Affiliation Phone: (925) 842-9002,

Affiliation Type Desc: UST Tank Owner
Entity Name: CHEVRON PRODUCTS COMPANY (A DIVISION OF CHEVRON U.S.A. INC.)
Entity Title: Not reported
Affiliation Address: P.O. BOX 6004, ATTN: PERMIT DESK
Affiliation City: SAN RAMON
Affiliation State: CA
Affiliation Country: United States
Affiliation Zip: 94583
Affiliation Phone: (925) 842-9002,

Affiliation Type Desc: CUPA District
Entity Name: Riverside Cnty Env Health
Entity Title: Not reported
Affiliation Address: 4065 County Circle Drive, Room 104
Affiliation City: Riverside
Affiliation State: CA
Affiliation Country: Not reported
Affiliation Zip: 92503
Affiliation Phone: (951) 358-5055,

Affiliation Type Desc: Legal Owner
Entity Name: Chevron Products Company
Entity Title: Not reported
Affiliation Address: PO Box 6004 ATTN PERMIT DESK
Affiliation City: San Ramon
Affiliation State: CA
Affiliation Country: United States
Affiliation Zip: 94583
Affiliation Phone: (925) 842-9002,

Affiliation Type Desc: UST Tank Operator

Map ID
Direction
Distance
Elevation

MAP FINDINGS

Site

Database(s)

EDR ID Number
EPA ID Number

CHEVRON #200374 (Continued)

S101590158

Entity Name: CHEVRON PRODUCTS COMPANY (A DIVISION OF CHEVRON U.S.A. INC.)
Entity Title: Not reported
Affiliation Address: P.O. BOX 6004, ATTN: PERMIT DESK
Affiliation City: SAN RAMON
Affiliation State: CA
Affiliation Country: United States
Affiliation Zip: 94583
Affiliation Phone: (925) 842-9002,

Affiliation Type Desc: Environmental Contact
Entity Name: CHEVRON PRODUCTS COMPANY (A DIVISION OF CHEVRON USA)
Entity Title: Not reported
Affiliation Address: P.O. BOX 6004 (Attn: Permit Desk)
Affiliation City: San Ramon
Affiliation State: CA
Affiliation Country: Not reported
Affiliation Zip: 94583-0904
Affiliation Phone: ,

Affiliation Type Desc: Facility Mailing Address
Entity Name: Mailing Address
Entity Title: Not reported
Affiliation Address: P.O. BOX 6004 (Attn: Permit Desk)
Affiliation City: San Ramon
Affiliation State: CA
Affiliation Country: Not reported
Affiliation Zip: 94583
Affiliation Phone: ,

Affiliation Type Desc: Parent Corporation
Entity Name: CHEVRON PRODUCTS COMPANY (A DIVISION OF CHEVRON U.S.A. INC.)
Entity Title: Not reported
Affiliation Address: Not reported
Affiliation City: Not reported
Affiliation State: Not reported
Affiliation Country: Not reported
Affiliation Zip: Not reported
Affiliation Phone: ,

Affiliation Type Desc: UST Property Owner Name
Entity Name: CHEVRON PRODUCTS COMPANY (A DIVISION OF CHEVRON U.S.A. INC.)
Entity Title: Not reported
Affiliation Address: P.O. BOX 6004, ATTN: PERMIT DESK
Affiliation City: SAN RAMON
Affiliation State: CA
Affiliation Country: United States
Affiliation Zip: 94583
Affiliation Phone: (925) 842-9002,

Affiliation Type Desc: Document Preparer
Entity Name: Pedro R Carranza
Entity Title: Not reported
Affiliation Address: Not reported
Affiliation City: Not reported
Affiliation State: Not reported
Affiliation Country: Not reported
Affiliation Zip: Not reported

Map ID
Direction
Distance
Elevation

MAP FINDINGS

Site

Database(s)

EDR ID Number
EPA ID Number

CHEVRON #200374 (Continued)

S101590158

Affiliation Phone: ,

A4
WNW
< 1/8
0.041 mi.
214 ft.

**CHEVRON SS #1483/0374/
720 W RAMONA EXPY
SAN JACINTO, CA 92582**

UST U004344708
N/A

Site 3 of 5 in cluster A

Relative:
Lower
Actual:
1523 ft.

UST:
Name: CHEVRON SS #1483/0374/
Address: 720 W RAMONA EXPY
City,State,Zip: SAN JACINTO, CA 92582
Facility ID: 186
Permitting Agency: RIVERSIDE COUNTY
CERSID: Not reported
Latitude: 33.8025991
Longitude: -116.9713645

A5
WNW
< 1/8
0.041 mi.
214 ft.

**CHEVRON SS #1483/200374
720 W RAMONA EXPWY
SAN JACINTO, CA 92583**

UST U004353773
N/A

Site 4 of 5 in cluster A

Relative:
Lower
Actual:
1523 ft.

RIVERSIDE CO. UST:
Name: CHEVRON SS #1483/200374
Address: 720 W RAMONA EXPWY
City,State,Zip: SAN JACINTO, CA 92583
Region: RIVERSIDE
Total Tanks: 3

UST:
Name: CHEVRON SS #1483/200374
Address: 720 W RAMONA EXPWY
City,State,Zip: SAN JACINTO, CA 92583
Facility ID: FA0015781
Permitting Agency: Riverside County Department of Environmental Health
CERSID: 10316935
Latitude: 33.80141
Longitude: -116.97259

A6
WNW
< 1/8
0.041 mi.
214 ft.

**CHEVRON STATION NO 200374
720 W RAMONA EXPY
SAN JACINTO, CA 92582**

RCRA-SQG 1006805058
FINDS CAR000120311
ECHO
HAZNET

Site 5 of 5 in cluster A

Relative:
Lower
Actual:
1523 ft.

RCRA-SQG:
Date Form Received by Agency: 20020516
Handler Name: CHEVRON STATION NO 200374
Handler Address: 720 W RAMONA EXPY
Handler City,State,Zip: SAN JACINTO, CA 92582-2547
EPA ID: CAR000120311

Map ID
 Direction
 Distance
 Elevation

MAP FINDINGS

Site

Database(s)

EDR ID Number
 EPA ID Number

CHEVRON STATION NO 200374 (Continued)

1006805058

Contact Name:	KATHY NORRIS
Contact Address:	P O BOX 6004
Contact City,State,Zip:	SAN RAMON, CA 94583
Contact Telephone:	925-842-5931
Contact Fax:	Not reported
Contact Email:	Not reported
Contact Title:	Not reported
EPA Region:	09
Land Type:	Private
Federal Waste Generator Description:	Small Quantity Generator
Non-Notifier:	Not reported
Biennial Report Cycle:	Not reported
Accessibility:	Not reported
Active Site Indicator:	Handler Activities
State District Owner:	Not reported
State District:	Not reported
Mailing Address:	P O BOX 6004
Mailing City,State,Zip:	SAN RAMON, CA 94583
Owner Name:	CHEVRON PRODUCTS CO
Owner Type:	Private
Operator Name:	Not reported
Operator Type:	Not reported
Short-Term Generator Activity:	No
Importer Activity:	No
Mixed Waste Generator:	No
Transporter Activity:	No
Transfer Facility Activity:	No
Recycler Activity with Storage:	No
Small Quantity On-Site Burner Exemption:	No
Smelting Melting and Refining Furnace Exemption:	No
Underground Injection Control:	No
Off-Site Waste Receipt:	No
Universal Waste Indicator:	No
Universal Waste Destination Facility:	No
Federal Universal Waste:	No
Active Site Fed-Reg Treatment Storage and Disposal Facility:	Not reported
Active Site Converter Treatment storage and Disposal Facility:	Not reported
Active Site State-Reg Treatment Storage and Disposal Facility:	Not reported
Active Site State-Reg Handler:	---
Federal Facility Indicator:	Not reported
Hazardous Secondary Material Indicator:	N
Sub-Part K Indicator:	Not reported
Commercial TSD Indicator:	No
Treatment Storage and Disposal Type:	Not reported
2018 GPRA Permit Baseline:	Not on the Baseline
2018 GPRA Renewals Baseline:	Not on the Baseline
Permit Renewals Workload Universe:	Not reported
Permit Workload Universe:	Not reported
Permit Progress Universe:	Not reported
Post-Closure Workload Universe:	Not reported
Closure Workload Universe:	Not reported
202 GPRA Corrective Action Baseline:	No
Corrective Action Workload Universe:	No
Subject to Corrective Action Universe:	No
Non-TSDFs Where RCRA CA has Been Imposed Universe:	No
TSDFs Potentially Subject to CA Under 3004 (u)/(v) Universe:	No
TSDFs Only Subject to CA under Discretionary Auth Universe:	No

Map ID
Direction
Distance
Elevation

MAP FINDINGS

Site

Database(s)

EDR ID Number
EPA ID Number

CHEVRON STATION NO 200374 (Continued)

1006805058

Corrective Action Priority Ranking:	No NCAPS ranking
Environmental Control Indicator:	No
Institutional Control Indicator:	No
Human Exposure Controls Indicator:	N/A
Groundwater Controls Indicator:	N/A
Operating TSDF Universe:	Not reported
Full Enforcement Universe:	Not reported
Significant Non-Complier Universe:	No
Unaddressed Significant Non-Complier Universe:	No
Addressed Significant Non-Complier Universe:	No
Significant Non-Complier With a Compliance Schedule Universe:	No
Financial Assurance Required:	Not reported
Handler Date of Last Change:	20021007
Recognized Trader-Importer:	No
Recognized Trader-Exporter:	No
Importer of Spent Lead Acid Batteries:	No
Exporter of Spent Lead Acid Batteries:	No
Recycler Activity Without Storage:	No
Manifest Broker:	No
Sub-Part P Indicator:	No

Hazardous Waste Summary:

Waste Code:	D001
Waste Description:	IGNITABLE WASTE

Waste Code:	D018
Waste Description:	BENZENE

Handler - Owner Operator:

Owner/Operator Indicator:	Owner
Owner/Operator Name:	CHEVRON PRODUCTS CO
Legal Status:	Private
Date Became Current:	Not reported
Date Ended Current:	Not reported
Owner/Operator Address:	P O BOX 6004
Owner/Operator City,State,Zip:	SAN RAMON, CA 94583
Owner/Operator Telephone:	925-842-5931
Owner/Operator Telephone Ext:	Not reported
Owner/Operator Fax:	Not reported
Owner/Operator Email:	Not reported

Historic Generators:

Receive Date:	20020516
Handler Name:	CHEVRON STATION NO 200374
Federal Waste Generator Description:	Small Quantity Generator
State District Owner:	Not reported
Large Quantity Handler of Universal Waste:	No
Recognized Trader Importer:	No
Recognized Trader Exporter:	No
Spent Lead Acid Battery Importer:	No
Spent Lead Acid Battery Exporter:	No
Current Record:	Yes
Non Storage Recycler Activity:	Not reported
Electronic Manifest Broker:	Not reported

Map ID
Direction
Distance
Elevation

MAP FINDINGS

Site

Database(s)

EDR ID Number
EPA ID Number

CHEVRON STATION NO 200374 (Continued)

1006805058

List of NAICS Codes and Descriptions:

NAICS Codes: No NAICS Codes Found

Facility Has Received Notices of Violations:

Violations: No Violations Found

Evaluation Action Summary:

Evaluations: No Evaluations Found

FINDS:

Registry ID: 110013310595

Click Here:

Environmental Interest/Information System:

California Hazardous Waste Tracking System - Datamart (HWTS-DATAMART) provides California with information on hazardous waste shipments for generators, transporters, and treatment, storage, and disposal facilities.

RCRAInfo is a national information system that supports the Resource Conservation and Recovery Act (RCRA) program through the tracking of events and activities related to facilities that generate, transport, and treat, store, or dispose of hazardous waste. RCRAInfo allows RCRA program staff to track the notification, permit, compliance, and corrective action activities required under RCRA.

[Click this hyperlink](#) while viewing on your computer to access additional FINDS: detail in the EDR Site Report.

ECHO:

Envid: 1006805058
Registry ID: 110013310595
DFR URL: <http://echo.epa.gov/detailed-facility-report?fid=110013310595>
Name: CHEVRON STATION NO 200374
Address: 720 W RAMONA EXPY
City,State,Zip: SAN JACINTO, CA 92582

HAZNET:

Name: CHEVRON STATION NO 200374
Address: 720 W RAMONA EXPY
Address 2: Not reported
City,State,Zip: SAN JACINTO, CA 945830000
Contact: KWAME AWUKU
Telephone: 8773866044
Mailing Name: Not reported
Mailing Address: PO BOX 6004

Year: 2019
Gepaid: CAR000120311
TSD EPA ID: CAD044429835
CA Waste Code: 352 - Other organic solids
Disposal Method: H141 - Storage, Bulking, And/Or Transfer Off Site--No Treatment/Reovery (H010-H129) Or (H131-H135)
Tons: 0.05000

Map ID
Direction
Distance
Elevation

MAP FINDINGS

Site

Database(s)

EDR ID Number
EPA ID Number

CHEVRON STATION NO 200374 (Continued)

1006805058

Year: 2019
Gepaid: CAR000120311
TSD EPA ID: CAD044429835
CA Waste Code: 134 - Aqueous solution with total organic residues less than 10 percent
Disposal Method: H141 - Storage, Bulking, And/Or Transfer Off Site--No Treatment/Reovery (H010-H129) Or (H131-H135)
Tons: 0.01250

Year: 2018
Gepaid: CAR000120311
TSD EPA ID: CAD044429835
CA Waste Code: 352 - Other organic solids
Disposal Method: H141 - Storage, Bulking, And/Or Transfer Off Site--No Treatment/Reovery (H010-H129) Or (H131-H135)
Tons: 0.12750

Year: 2018
Gepaid: CAR000120311
TSD EPA ID: CAD044429835
CA Waste Code: 134 - Aqueous solution with total organic residues less than 10 percent
Disposal Method: H141 - Storage, Bulking, And/Or Transfer Off Site--No Treatment/Reovery (H010-H129) Or (H131-H135)
Tons: 0.06000

Year: 2017
Gepaid: CAR000120311
TSD EPA ID: CAD044429835
CA Waste Code: 134 - Aqueous solution with total organic residues less than 10 percent
Disposal Method: H141 - Storage, Bulking, And/Or Transfer Off Site--No Treatment/Reovery (H010-H129) Or (H131-H135)
Tons: 0.2025

Year: 2017
Gepaid: CAR000120311
TSD EPA ID: CAD044429835
CA Waste Code: 352 - Other organic solids
Disposal Method: H141 - Storage, Bulking, And/Or Transfer Off Site--No Treatment/Reovery (H010-H129) Or (H131-H135)
Tons: 0.13

Year: 2016
Gepaid: CAR000120311
TSD EPA ID: CAD044429835
CA Waste Code: 352 - Other organic solids
Disposal Method: H141 - Storage, Bulking, And/Or Transfer Off Site--No Treatment/Reovery (H010-H129) Or (H131-H135)
Tons: 0.095

Year: 2016
Gepaid: CAR000120311
TSD EPA ID: CAD044429835
CA Waste Code: 134 - Aqueous solution with total organic residues less than 10 percent
Disposal Method: H141 - Storage, Bulking, And/Or Transfer Off Site--No

Map ID
Direction
Distance
Elevation

MAP FINDINGS

Site

Database(s)

EDR ID Number
EPA ID Number

CHEVRON STATION NO 200374 (Continued)

1006805058

Tons:	Treatment/Reovery (H010-H129) Or (H131-H135) 0.0275
Year:	2015
Gepaid:	CAR000120311
TSD EPA ID:	CAD044429835
CA Waste Code:	134 - Aqueous solution with total organic residues less than 10 percent
Disposal Method:	H141 - Storage, Bulking, And/Or Transfer Off Site--No Treatment/Reovery (H010-H129) Or (H131-H135)
Tons:	0.1001
Year:	2015
Gepaid:	CAR000120311
TSD EPA ID:	CAD044429835
CA Waste Code:	352 - Other organic solids
Disposal Method:	H141 - Storage, Bulking, And/Or Transfer Off Site--No Treatment/Reovery (H010-H129) Or (H131-H135)
Tons:	0.18

[Click this hyperlink](#) while viewing on your computer to access 35 additional CA HAZNET: record(s) in the EDR Site Report.

Additional Info:

Year:	2017
Gen EPA ID:	CAR000120311
Shipment Date:	20171214
Creation Date:	8/20/2018 18:30:11
Receipt Date:	20171229
Manifest ID:	011290991FLE
Trans EPA ID:	MAD039322250
Trans Name:	CLEAN HARBORS ENVIRONMENTAL SERVICES INC
Trans 2 EPA ID:	Not reported
Trans 2 Name:	Not reported
TSD EPA ID:	CAD044429835
Trans Name:	CLEAN HARBORS WILMINGTON LLC
TSD Alt EPA ID:	Not reported
TSD Alt Name:	Not reported
Waste Code Description:	352 - Other organic solids
RCRA Code:	Not reported
Meth Code:	H141 - Storage, Bulking, And/Or Transfer Off Site--No Treatment/Reovery (H010-H129) Or (H131-H135)
Quantity Tons:	0.025
Waste Quantity:	50
Quantity Unit:	P
Additional Code 1:	Not reported
Additional Code 2:	Not reported
Additional Code 3:	Not reported
Additional Code 4:	Not reported
Additional Code 5:	Not reported
Shipment Date:	20171214
Creation Date:	8/20/2018 18:30:11
Receipt Date:	20171229
Manifest ID:	011290991FLE

Map ID
Direction
Distance
Elevation

MAP FINDINGS

Site

Database(s)

EDR ID Number
EPA ID Number

CHEVRON STATION NO 200374 (Continued)

1006805058

Trans EPA ID: MAD039322250
Trans Name: CLEAN HARBORS ENVIRONMENTAL SERVICES INC
Trans 2 EPA ID: Not reported
Trans 2 Name: Not reported
TSDf EPA ID: CAD044429835
Trans Name: CLEAN HARBORS WILMINGTON LLC
TSDf Alt EPA ID: Not reported
TSDf Alt Name: Not reported
Waste Code Description: 352 - Other organic solids
RCRA Code: D018
Meth Code: H141 - Storage, Bulking, And/Or Transfer Off Site--No Treatment/Reovery (H010-H129) Or (H131-H135)

Quantity Tons: 0.025
Waste Quantity: 50
Quantity Unit: P
Additional Code 1: Not reported
Additional Code 2: Not reported
Additional Code 3: Not reported
Additional Code 4: Not reported
Additional Code 5: Not reported

Shipment Date: 20171214
Creation Date: 8/20/2018 18:30:11
Receipt Date: 20171229
Manifest ID: 011290991FLE
Trans EPA ID: MAD039322250
Trans Name: CLEAN HARBORS ENVIRONMENTAL SERVICES INC
Trans 2 EPA ID: Not reported
Trans 2 Name: Not reported
TSDf EPA ID: CAD044429835
Trans Name: CLEAN HARBORS WILMINGTON LLC
TSDf Alt EPA ID: Not reported
TSDf Alt Name: Not reported
Waste Code Description: 134 - Aqueous solution with <10% total organic residues
RCRA Code: D018
Meth Code: H141 - Storage, Bulking, And/Or Transfer Off Site--No Treatment/Reovery (H010-H129) Or (H131-H135)

Quantity Tons: 0.0425
Waste Quantity: 85
Quantity Unit: P
Additional Code 1: D001
Additional Code 2: Not reported
Additional Code 3: Not reported
Additional Code 4: Not reported
Additional Code 5: Not reported

Shipment Date: 20170928
Creation Date: 5/30/2018 18:31:28
Receipt Date: 20171016
Manifest ID: 011241042FLE
Trans EPA ID: MAD039322250
Trans Name: CLEAN HARBORS ENVIRONMENTAL SERVICES INC
Trans 2 EPA ID: Not reported
Trans 2 Name: Not reported
TSDf EPA ID: CAD044429835
Trans Name: CLEAN HARBORS WILMINGTON LLC
TSDf Alt EPA ID: Not reported

Map ID
Direction
Distance
Elevation

MAP FINDINGS

Site

Database(s)

EDR ID Number
EPA ID Number

CHEVRON STATION NO 200374 (Continued)

1006805058

TSDf Alt Name:	Not reported
Waste Code Description:	352 - Other organic solids
RCRA Code:	D018
Meth Code:	H141 - Storage, Bulking, And/Or Transfer Off Site--No Treatment/Reovery (H010-H129) Or (H131-H135)
Quantity Tons:	0.0225
Waste Quantity:	45
Quantity Unit:	P
Additional Code 1:	Not reported
Additional Code 2:	Not reported
Additional Code 3:	Not reported
Additional Code 4:	Not reported
Additional Code 5:	Not reported
Shipment Date:	20170706
Creation Date:	5/21/2018 18:32:48
Receipt Date:	20170720
Manifest ID:	010225562FLE
Trans EPA ID:	MAD039322250
Trans Name:	CLEAN HARBORS ENVIRONMENTAL SERVICES INC
Trans 2 EPA ID:	Not reported
Trans 2 Name:	Not reported
TSDf EPA ID:	CAD044429835
Trans Name:	CLEAN HARBORS WILMINGTON LLC
TSDf Alt EPA ID:	Not reported
TSDf Alt Name:	Not reported
Waste Code Description:	352 - Other organic solids
RCRA Code:	D018
Meth Code:	H141 - Storage, Bulking, And/Or Transfer Off Site--No Treatment/Reovery (H010-H129) Or (H131-H135)
Quantity Tons:	0.01
Waste Quantity:	20
Quantity Unit:	P
Additional Code 1:	Not reported
Additional Code 2:	Not reported
Additional Code 3:	Not reported
Additional Code 4:	Not reported
Additional Code 5:	Not reported
Shipment Date:	20170706
Creation Date:	5/21/2018 18:32:48
Receipt Date:	20170720
Manifest ID:	010225562FLE
Trans EPA ID:	MAD039322250
Trans Name:	CLEAN HARBORS ENVIRONMENTAL SERVICES INC
Trans 2 EPA ID:	Not reported
Trans 2 Name:	Not reported
TSDf EPA ID:	CAD044429835
Trans Name:	CLEAN HARBORS WILMINGTON LLC
TSDf Alt EPA ID:	Not reported
TSDf Alt Name:	Not reported
Waste Code Description:	352 - Other organic solids
RCRA Code:	Not reported
Meth Code:	H141 - Storage, Bulking, And/Or Transfer Off Site--No Treatment/Reovery (H010-H129) Or (H131-H135)
Quantity Tons:	0.01
Waste Quantity:	20

Map ID
Direction
Distance
Elevation

MAP FINDINGS

Site

Database(s)

EDR ID Number
EPA ID Number

CHEVRON STATION NO 200374 (Continued)

1006805058

Quantity Unit:	P
Additional Code 1:	Not reported
Additional Code 2:	Not reported
Additional Code 3:	Not reported
Additional Code 4:	Not reported
Additional Code 5:	Not reported
Shipment Date:	20170706
Creation Date:	5/21/2018 18:32:48
Receipt Date:	20170720
Manifest ID:	010225562FLE
Trans EPA ID:	MAD039322250
Trans Name:	CLEAN HARBORS ENVIRONMENTAL SERVICES INC
Trans 2 EPA ID:	Not reported
Trans 2 Name:	Not reported
TSDf EPA ID:	CAD044429835
Trans Name:	CLEAN HARBORS WILMINGTON LLC
TSDf Alt EPA ID:	Not reported
TSDf Alt Name:	Not reported
Waste Code Description:	134 - Aqueous solution with <10% total organic residues
RCRA Code:	D018
Meth Code:	H141 - Storage, Bulking, And/Or Transfer Off Site--No Treatment/Reovery (H010-H129) Or (H131-H135)
Quantity Tons:	0.01
Waste Quantity:	20
Quantity Unit:	P
Additional Code 1:	D001
Additional Code 2:	Not reported
Additional Code 3:	Not reported
Additional Code 4:	Not reported
Additional Code 5:	Not reported
Shipment Date:	20170413
Creation Date:	5/4/2018 18:31:04
Receipt Date:	20170413
Manifest ID:	010341384FLE
Trans EPA ID:	MAD039322250
Trans Name:	CLEAN HARBORS ENVIRONMENTAL SERVICE INC
Trans 2 EPA ID:	Not reported
Trans 2 Name:	Not reported
TSDf EPA ID:	CAD044429835
Trans Name:	CLEAN HARBORS WILMINGTON LLC
TSDf Alt EPA ID:	Not reported
TSDf Alt Name:	Not reported
Waste Code Description:	134 - Aqueous solution with <10% total organic residues
RCRA Code:	D018
Meth Code:	H141 - Storage, Bulking, And/Or Transfer Off Site--No Treatment/Reovery (H010-H129) Or (H131-H135)
Quantity Tons:	0.1
Waste Quantity:	200
Quantity Unit:	P
Additional Code 1:	D001
Additional Code 2:	Not reported
Additional Code 3:	Not reported
Additional Code 4:	Not reported
Additional Code 5:	Not reported

Map ID
Direction
Distance
Elevation

MAP FINDINGS

Site

Database(s)

EDR ID Number
EPA ID Number

CHEVRON STATION NO 200374 (Continued)

1006805058

Shipment Date: 20170213
Creation Date: 5/16/2017 18:30:23
Receipt Date: 20170213
Manifest ID: 010338225FLE
Trans EPA ID: MAD039322250
Trans Name: CLEAN HARBORS ENVIRONMENTAL SERVICES, INC.
Trans 2 EPA ID: Not reported
Trans 2 Name: Not reported
TSDf EPA ID: CAD044429835
Trans Name: CLEAN HARBORS OF WILMINGTON, LLC
TSDf Alt EPA ID: Not reported
TSDf Alt Name: Not reported
Waste Code Description: 352 - Other organic solids
RCRA Code: D018
Meth Code: H141 - Storage, Bulking, And/Or Transfer Off Site--No Treatment/Reovery (H010-H129) Or (H131-H135)

Quantity Tons: 0.015
Waste Quantity: 30
Quantity Unit: P
Additional Code 1: Not reported
Additional Code 2: Not reported
Additional Code 3: Not reported
Additional Code 4: Not reported
Additional Code 5: Not reported

Shipment Date: 20170213
Creation Date: 5/16/2017 18:30:23
Receipt Date: 20170213
Manifest ID: 010338225FLE
Trans EPA ID: MAD039322250
Trans Name: CLEAN HARBORS ENVIRONMENTAL SERVICES, INC.
Trans 2 EPA ID: Not reported
Trans 2 Name: Not reported
TSDf EPA ID: CAD044429835
Trans Name: CLEAN HARBORS OF WILMINGTON, LLC
TSDf Alt EPA ID: Not reported
TSDf Alt Name: Not reported
Waste Code Description: 352 - Other organic solids
RCRA Code: Not reported
Meth Code: H141 - Storage, Bulking, And/Or Transfer Off Site--No Treatment/Reovery (H010-H129) Or (H131-H135)

Quantity Tons: 0.0225
Waste Quantity: 45
Quantity Unit: P
Additional Code 1: Not reported
Additional Code 2: Not reported
Additional Code 3: Not reported
Additional Code 4: Not reported
Additional Code 5: Not reported

Additional Info:
Year: 2005
Gen EPA ID: CAR000120311

Shipment Date: 20051103
Creation Date: 7/12/2006 18:31:35
Receipt Date: 20051110

Map ID
Direction
Distance
Elevation

MAP FINDINGS

Site

Database(s)

EDR ID Number
EPA ID Number

CHEVRON STATION NO 200374 (Continued)

1006805058

Manifest ID: 24329811
Trans EPA ID: CAR000152785
Trans Name: CALIFORNIA HAZARDOUS SERVICES
Trans 2 EPA ID: Not reported
Trans 2 Name: Not reported
TSDf EPA ID: CAD008302903
Trans Name: ONYX ENVIRONMENTAL SERVICES
TSDf Alt EPA ID: CAD008302903
TSDf Alt Name: Not reported
Waste Code Description: 134 - Aqueous solution with <10% total organic residues
RCRA Code: D001
Meth Code: R01 - Recycler
Quantity Tons: 0.1554
Waste Quantity: 37
Quantity Unit: G
Additional Code 1: Not reported
Additional Code 2: Not reported
Additional Code 3: Not reported
Additional Code 4: Not reported
Additional Code 5: Not reported

Shipment Date: 20050824
Creation Date: 12/16/2005 18:31:03
Receipt Date: 20050825
Manifest ID: 24745495
Trans EPA ID: CAD982444481
Trans Name: FILTER RECYCLING SERVICES INC
Trans 2 EPA ID: Not reported
Trans 2 Name: Not reported
TSDf EPA ID: CAD982444481
Trans Name: FILTER RECYCLING SERVICES INC
TSDf Alt EPA ID: CAD982444481
TSDf Alt Name: Not reported
Waste Code Description: 352 - Other organic solids
RCRA Code: Not reported
Meth Code: R01 - Recycler
Quantity Tons: 0.015
Waste Quantity: 30
Quantity Unit: P
Additional Code 1: Not reported
Additional Code 2: Not reported
Additional Code 3: Not reported
Additional Code 4: Not reported
Additional Code 5: Not reported

Shipment Date: 20050425
Creation Date: 7/28/2005 18:30:54
Receipt Date: 20050425
Manifest ID: 24404418
Trans EPA ID: CAD982444481
Trans Name: FILTER RECYCLING SERVICES INC
Trans 2 EPA ID: Not reported
Trans 2 Name: Not reported
TSDf EPA ID: CAD982444481
Trans Name: FILTER RECYCLING SERVICES INC
TSDf Alt EPA ID: CAD982444481
TSDf Alt Name: Not reported

Map ID
Direction
Distance
Elevation

MAP FINDINGS

Site

Database(s)

EDR ID Number
EPA ID Number

CHEVRON STATION NO 200374 (Continued)

1006805058

Waste Code Description: 352 - Other organic solids
RCRA Code: NONE
Meth Code: R01 - Recycler
Quantity Tons: 0.06
Waste Quantity: 120
Quantity Unit: P
Additional Code 1: Not reported
Additional Code 2: Not reported
Additional Code 3: Not reported
Additional Code 4: Not reported
Additional Code 5: Not reported

Additional Info:

Year: 2011
Gen EPA ID: CAR000120311

Shipment Date: 20111129
Creation Date: 3/16/2012 20:30:29
Receipt Date: 20111212
Manifest ID: 009215680JJK
Trans EPA ID: CAR000172460
Trans Name: ENVIRONMENTAL LOGISTICS INC
Trans 2 EPA ID: MAD039322250
Trans 2 Name: CLEAN HARBORS ENVIRONMENTAL SERVICES
TSDf EPA ID: CAD044429835
Trans Name: CLEAN HARBORS ENVIRONMENTAL SERVICES
TSDf Alt EPA ID: Not reported
TSDf Alt Name: Not reported
Waste Code Description: 223 - Unspecified oil-containing waste
RCRA Code: D018
Meth Code: H141 - Storage, Bulking, And/Or Transfer Off Site--No Treatment/Recovery (H010-H129) Or (H131-H135)
Quantity Tons: 0.0125
Waste Quantity: 25
Quantity Unit: P
Additional Code 1: Not reported
Additional Code 2: Not reported
Additional Code 3: Not reported
Additional Code 4: Not reported
Additional Code 5: Not reported

Shipment Date: 20111024
Creation Date: 2/16/2012 20:30:13
Receipt Date: 20111103
Manifest ID: 008883564JJK
Trans EPA ID: CAR000172460
Trans Name: ENVIRONMENTAL LOGISTICS INC
Trans 2 EPA ID: MAD039322250
Trans 2 Name: CLEAN HARBORS ENVIRONMENTAL SERVICES
TSDf EPA ID: CAD044429835
Trans Name: CLEAN HARBORS ENVIRONMENTAL SERVICES
TSDf Alt EPA ID: Not reported
TSDf Alt Name: Not reported
Waste Code Description: 343 - Unspecified organic liquid mixture
RCRA Code: D018
Meth Code: H141 - Storage, Bulking, And/Or Transfer Off Site--No Treatment/Recovery (H010-H129) Or (H131-H135)

Map ID
Direction
Distance
Elevation

MAP FINDINGS

Site

Database(s)

EDR ID Number
EPA ID Number

CHEVRON STATION NO 200374 (Continued)

1006805058

Quantity Tons:	0.17
Waste Quantity:	50
Quantity Unit:	G
Additional Code 1:	D001
Additional Code 2:	Not reported
Additional Code 3:	Not reported
Additional Code 4:	Not reported
Additional Code 5:	Not reported
Shipment Date:	20110909
Creation Date:	6/4/2013 22:15:22
Receipt Date:	Not reported
Manifest ID:	008893839JJK
Trans EPA ID:	CAR000172460
Trans Name:	ENVIRONMENTAL LOGISTICS INC
Trans 2 EPA ID:	MAD039322250
Trans 2 Name:	CLEAN HARBORS ENVIRONMENTAL SERVICES
TSDf EPA ID:	CAD044429835
Trans Name:	CLEAN HARBORS ENVIRONMENTAL SERVICES
TSDf Alt EPA ID:	Not reported
TSDf Alt Name:	Not reported
Waste Code Description:	343 - Unspecified organic liquid mixture
RCRA Code:	D018
Meth Code:	- Not reported
Quantity Tons:	0.017
Waste Quantity:	5
Quantity Unit:	G
Additional Code 1:	D001
Additional Code 2:	Not reported
Additional Code 3:	Not reported
Additional Code 4:	Not reported
Additional Code 5:	Not reported
Shipment Date:	20110909
Creation Date:	11/8/2011 18:30:28
Receipt Date:	20110912
Manifest ID:	008893840JJK
Trans EPA ID:	CAR000172460
Trans Name:	ENVIRONMENTAL LOGISTICS INC
Trans 2 EPA ID:	Not reported
Trans 2 Name:	Not reported
TSDf EPA ID:	CAD982444481
Trans Name:	FILTER RECYCLING SERVICES INC
TSDf Alt EPA ID:	Not reported
TSDf Alt Name:	Not reported
Waste Code Description:	352 - Other organic solids
RCRA Code:	Not reported
Meth Code:	H010 - Metals Recovery Including Retoring,Smelting,Chemicals,Ect
Quantity Tons:	0.0375
Waste Quantity:	75
Quantity Unit:	P
Additional Code 1:	Not reported
Additional Code 2:	Not reported
Additional Code 3:	Not reported
Additional Code 4:	Not reported
Additional Code 5:	Not reported

Map ID
Direction
Distance
Elevation

MAP FINDINGS

Site

Database(s)

EDR ID Number
EPA ID Number

CHEVRON STATION NO 200374 (Continued)

1006805058

Shipment Date: 20110909
Creation Date: 6/4/2013 22:15:22
Receipt Date: Not reported
Manifest ID: 008893839JJK
Trans EPA ID: CAR000172460
Trans Name: ENVIRONMENTAL LOGISTICS INC
Trans 2 EPA ID: MAD039322250
Trans 2 Name: CLEAN HARBORS ENVIRONMENTAL SERVICES
TSDf EPA ID: CAD044429835
Trans Name: CLEAN HARBORS ENVIRONMENTAL SERVICES
TSDf Alt EPA ID: Not reported
TSDf Alt Name: Not reported
Waste Code Description: 223 - Unspecified oil-containing waste
RCRA Code: D018
Meth Code: - Not reported
Quantity Tons: 0.0075
Waste Quantity: 15
Quantity Unit: P
Additional Code 1: Not reported
Additional Code 2: Not reported
Additional Code 3: Not reported
Additional Code 4: Not reported
Additional Code 5: Not reported

Shipment Date: 20110722
Creation Date: 5/17/2013 22:15:06
Receipt Date: Not reported
Manifest ID: 008697299JJK
Trans EPA ID: CAR000172460
Trans Name: ENVIRONMENTAL LOGISTICS INC
Trans 2 EPA ID: MAD039322250
Trans 2 Name: CLEAN HARBORS ENVIRONMENTAL SERVICES
TSDf EPA ID: CAD044429835
Trans Name: CLEAN HARBORS ENVIRONMENTAL SERVICES
TSDf Alt EPA ID: Not reported
TSDf Alt Name: Not reported
Waste Code Description: 343 - Unspecified organic liquid mixture
RCRA Code: D018
Meth Code: - Not reported
Quantity Tons: 0.034
Waste Quantity: 10
Quantity Unit: G
Additional Code 1: D001
Additional Code 2: Not reported
Additional Code 3: Not reported
Additional Code 4: Not reported
Additional Code 5: Not reported

Shipment Date: 20110404
Creation Date: 10/1/2011 18:30:39
Receipt Date: 20110414
Manifest ID: 008108660JJK
Trans EPA ID: CAR000172460
Trans Name: ENVIRONMENTAL LOGISTICS INC
Trans 2 EPA ID: MAD039322250
Trans 2 Name: CLEAN HARBORS ENVIRONMENTAL SERVICES
TSDf EPA ID: CAD044429835

Map ID
Direction
Distance
Elevation

MAP FINDINGS

Site

Database(s)

EDR ID Number
EPA ID Number

CHEVRON STATION NO 200374 (Continued)

1006805058

Trans Name: CLEAN HARBORS ENVIRONMENTAL SERVICES
TSDF Alt EPA ID: Not reported
TSDF Alt Name: Not reported
Waste Code Description: 343 - Unspecified organic liquid mixture
RCRA Code: D018
Meth Code: H141 - Storage, Bulking, And/Or Transfer Off Site--No Treatment/Reovery (H010-H129) Or (H131-H135)
Quantity Tons: 0.085
Waste Quantity: 25
Quantity Unit: G
Additional Code 1: D001
Additional Code 2: Not reported
Additional Code 3: Not reported
Additional Code 4: Not reported
Additional Code 5: Not reported

Shipment Date: 20110404
Creation Date: 10/1/2011 18:30:39
Receipt Date: 20110414
Manifest ID: 008108660JJK
Trans EPA ID: CAR000172460
Trans Name: ENVIRONMENTAL LOGISTICS INC
Trans 2 EPA ID: MAD039322250
Trans 2 Name: CLEAN HARBORS ENVIRONMENTAL SERVICES
TSDF EPA ID: CAD044429835
Trans Name: CLEAN HARBORS ENVIRONMENTAL SERVICES
TSDF Alt EPA ID: Not reported
TSDF Alt Name: Not reported
Waste Code Description: 223 - Unspecified oil-containing waste
RCRA Code: D018
Meth Code: H141 - Storage, Bulking, And/Or Transfer Off Site--No Treatment/Reovery (H010-H129) Or (H131-H135)
Quantity Tons: 0.005
Waste Quantity: 10
Quantity Unit: P
Additional Code 1: Not reported
Additional Code 2: Not reported
Additional Code 3: Not reported
Additional Code 4: Not reported
Additional Code 5: Not reported

Shipment Date: 20110404
Creation Date: 5/27/2011 18:30:22
Receipt Date: 20110405
Manifest ID: 008108661JJK
Trans EPA ID: CAR000172460
Trans Name: ENVIRONMENTAL LOGISTICS INC
Trans 2 EPA ID: Not reported
Trans 2 Name: Not reported
TSDF EPA ID: CAD982444481
Trans Name: FILTER RECYCLING SERVICES INC
TSDF Alt EPA ID: Not reported
TSDF Alt Name: Not reported
Waste Code Description: 352 - Other organic solids
RCRA Code: Not reported
Meth Code: H010 - Metals Recovery Including Retoring,Smelting,Chemicals,Ect
Quantity Tons: 0.0325

Map ID
Direction
Distance
Elevation

MAP FINDINGS

Site

Database(s)

EDR ID Number
EPA ID Number

CHEVRON STATION NO 200374 (Continued)

1006805058

Waste Quantity: 65
Quantity Unit: P
Additional Code 1: Not reported
Additional Code 2: Not reported
Additional Code 3: Not reported
Additional Code 4: Not reported
Additional Code 5: Not reported

Additional Info:

Year: 2003
Gen EPA ID: CAR000120311

Shipment Date: 20030507
Creation Date: 8/5/2003 18:31:37
Receipt Date: 20030512
Manifest ID: 22265788
Trans EPA ID: CAR000031211
Trans Name: Not reported
Trans 2 EPA ID: Not reported
Trans 2 Name: Not reported
TSDf EPA ID: CAD008302903
Trans Name: Not reported
TSDf Alt EPA ID: CAD008302903
TSDf Alt Name: Not reported
Waste Code Description: 134 - Aqueous solution with <10% total organic residues
RCRA Code: D001
Meth Code: R01 - Recycler
Quantity Tons: 1.848
Waste Quantity: 440
Quantity Unit: G
Additional Code 1: Not reported
Additional Code 2: Not reported
Additional Code 3: Not reported
Additional Code 4: Not reported
Additional Code 5: Not reported

Shipment Date: 20030317
Creation Date: 7/2/2003 11:34:32
Receipt Date: 20030325
Manifest ID: 22265630
Trans EPA ID: CAR000031211
Trans Name: Not reported
Trans 2 EPA ID: Not reported
Trans 2 Name: Not reported
TSDf EPA ID: CAD008302903
Trans Name: Not reported
TSDf Alt EPA ID: CAD008302903
TSDf Alt Name: Not reported
Waste Code Description: 223 - Unspecified oil-containing waste
RCRA Code: Not reported
Meth Code: R01 - Recycler
Quantity Tons: 0.6255
Waste Quantity: 150
Quantity Unit: G
Additional Code 1: Not reported
Additional Code 2: Not reported
Additional Code 3: Not reported

Map ID
Direction
Distance
Elevation

MAP FINDINGS

Site

Database(s)

EDR ID Number
EPA ID Number

CHEVRON STATION NO 200374 (Continued)

1006805058

Additional Code 4: Not reported
Additional Code 5: Not reported

Shipment Date: 20030305
Creation Date: 6/18/2003 11:46:51
Receipt Date: 20030310
Manifest ID: 22259984
Trans EPA ID: CAR000031211
Trans Name: Not reported
Trans 2 EPA ID: Not reported
Trans 2 Name: Not reported
TSDf EPA ID: CAD008302903
Trans Name: Not reported
TSDf Alt EPA ID: CAD008302903
TSDf Alt Name: Not reported
Waste Code Description: 134 - Aqueous solution with <10% total organic residues
RCRA Code: D001
Meth Code: R01 - Recycler
Quantity Tons: 1.7514
Waste Quantity: 417
Quantity Unit: G
Additional Code 1: Not reported
Additional Code 2: Not reported
Additional Code 3: Not reported
Additional Code 4: Not reported
Additional Code 5: Not reported

Additional Info:

Year: 2004
Gen EPA ID: CAR000120311

Shipment Date: 20040604
Creation Date: 11/1/2004 9:00:46
Receipt Date: 20040611
Manifest ID: 23750913
Trans EPA ID: CAD983649880
Trans Name: GENERAL ENVIRONMENTAL MANAGEMENT INC
Trans 2 EPA ID: Not reported
Trans 2 Name: Not reported
TSDf EPA ID: CAD982444481
Trans Name: FILTER RECYCLING SERVICES INC
TSDf Alt EPA ID: CAD982444481
TSDf Alt Name: Not reported
Waste Code Description: 343 - Unspecified organic liquid mixture
RCRA Code: NONE
Meth Code: H01 - Transfer Station
Quantity Tons: 0.2
Waste Quantity: 400
Quantity Unit: P
Additional Code 1: Not reported
Additional Code 2: Not reported
Additional Code 3: Not reported
Additional Code 4: Not reported
Additional Code 5: Not reported

Additional Info:

Map ID
Direction
Distance
Elevation

MAP FINDINGS

Site

Database(s)

EDR ID Number
EPA ID Number

CHEVRON STATION NO 200374 (Continued)

1006805058

Year: 2007
Gen EPA ID: CAR000120311

Shipment Date: 20071203
Creation Date: 3/6/2008 18:30:06
Receipt Date: 20071204
Manifest ID: 003426182JJK
Trans EPA ID: CAD982444481
Trans Name: FILTER RECYCLING SERVICES INC
Trans 2 EPA ID: Not reported
Trans 2 Name: Not reported
TSDf EPA ID: CAD982444481
Trans Name: FILTER RECYCLING SERVICES INC
TSDf Alt EPA ID: Not reported
TSDf Alt Name: Not reported
Waste Code Description: 221 - Waste oil and mixed oil
RCRA Code: Not reported
Meth Code: H129 - Other Treatment
Quantity Tons: 0.114
Waste Quantity: 30
Quantity Unit: G
Additional Code 1: Not reported
Additional Code 2: Not reported
Additional Code 3: Not reported
Additional Code 4: Not reported
Additional Code 5: Not reported

Shipment Date: 20071203
Creation Date: 3/6/2008 18:30:06
Receipt Date: 20071204
Manifest ID: 003426182JJK
Trans EPA ID: CAD982444481
Trans Name: FILTER RECYCLING SERVICES INC
Trans 2 EPA ID: Not reported
Trans 2 Name: Not reported
TSDf EPA ID: CAD982444481
Trans Name: FILTER RECYCLING SERVICES INC
TSDf Alt EPA ID: Not reported
TSDf Alt Name: Not reported
Waste Code Description: 352 - Other organic solids
RCRA Code: Not reported
Meth Code: H141 - Storage, Bulking, And/Or Transfer Off Site--No Treatment/Reovery (H010-H129) Or (H131-H135)
Quantity Tons: 0.15
Waste Quantity: 300
Quantity Unit: P
Additional Code 1: Not reported
Additional Code 2: Not reported
Additional Code 3: Not reported
Additional Code 4: Not reported
Additional Code 5: Not reported

Additional Info:
Year: 2013
Gen EPA ID: CAR000120311
Shipment Date: 20131017

Map ID
Direction
Distance
Elevation

MAP FINDINGS

Site

Database(s)

EDR ID Number
EPA ID Number

CHEVRON STATION NO 200374 (Continued)

1006805058

Creation Date: 12/4/2013 22:15:12
Receipt Date: 20131018
Manifest ID: 006967863FLE
Trans EPA ID: MAD039322250
Trans Name: CLEAN HARBORS ENVIRONMENTAL SERVICES INC
Trans 2 EPA ID: Not reported
Trans 2 Name: Not reported
TSDf EPA ID: CAD044429835
Trans Name: CLEAN HARBORS WILMINGTON LLC
TSDf Alt EPA ID: Not reported
TSDf Alt Name: Not reported
Waste Code Description: 134 - Aqueous solution with <10% total organic residues
RCRA Code: D018
Meth Code: H141 - Storage, Bulking, And/Or Transfer Off Site--No Treatment/Reovery (H010-H129) Or (H131-H135)

Quantity Tons: 0.0225
Waste Quantity: 45
Quantity Unit: P
Additional Code 1: D001
Additional Code 2: Not reported
Additional Code 3: Not reported
Additional Code 4: Not reported
Additional Code 5: Not reported

Shipment Date: 20131017
Creation Date: 12/4/2013 22:15:12
Receipt Date: 20131018
Manifest ID: 006967863FLE
Trans EPA ID: MAD039322250
Trans Name: CLEAN HARBORS ENVIRONMENTAL SERVICES INC
Trans 2 EPA ID: Not reported
Trans 2 Name: Not reported
TSDf EPA ID: CAD044429835
Trans Name: CLEAN HARBORS WILMINGTON LLC
TSDf Alt EPA ID: Not reported
TSDf Alt Name: Not reported
Waste Code Description: 352 - Other organic solids
RCRA Code: Not reported
Meth Code: H141 - Storage, Bulking, And/Or Transfer Off Site--No Treatment/Reovery (H010-H129) Or (H131-H135)

Quantity Tons: 0.035
Waste Quantity: 70
Quantity Unit: P
Additional Code 1: Not reported
Additional Code 2: Not reported
Additional Code 3: Not reported
Additional Code 4: Not reported
Additional Code 5: Not reported

Shipment Date: 20131017
Creation Date: 12/4/2013 22:15:12
Receipt Date: 20131018
Manifest ID: 006967863FLE
Trans EPA ID: MAD039322250
Trans Name: CLEAN HARBORS ENVIRONMENTAL SERVICES INC
Trans 2 EPA ID: Not reported
Trans 2 Name: Not reported

Map ID
Direction
Distance
Elevation

MAP FINDINGS

Site

Database(s)

EDR ID Number
EPA ID Number

CHEVRON STATION NO 200374 (Continued)

1006805058

TSDF EPA ID: CAD044429835
Trans Name: CLEAN HARBORS WILMINGTON LLC
TSDF Alt EPA ID: Not reported
TSDF Alt Name: Not reported
Waste Code Description: 352 - Other organic solids
RCRA Code: D018
Meth Code: H141 - Storage, Bulking, And/Or Transfer Off Site--No Treatment/Reovery (H010-H129) Or (H131-H135)

Quantity Tons: 0.0325
Waste Quantity: 65
Quantity Unit: P
Additional Code 1: Not reported
Additional Code 2: Not reported
Additional Code 3: Not reported
Additional Code 4: Not reported
Additional Code 5: Not reported

Shipment Date: 20130509
Creation Date: 7/15/2013 22:15:07
Receipt Date: 20130510
Manifest ID: 006068577FLE
Trans EPA ID: MAD039322250
Trans Name: CLEAN HARBORS ENVIRONMENTAL SERVICES, INC.
Trans 2 EPA ID: Not reported
Trans 2 Name: Not reported
TSDF EPA ID: CAD044429835
Trans Name: CLEAN HARBORS WILMINGTON, LLC
TSDF Alt EPA ID: Not reported
TSDF Alt Name: Not reported
Waste Code Description: 352 - Other organic solids
RCRA Code: D018
Meth Code: H141 - Storage, Bulking, And/Or Transfer Off Site--No Treatment/Reovery (H010-H129) Or (H131-H135)

Quantity Tons: 0.01
Waste Quantity: 20
Quantity Unit: P
Additional Code 1: Not reported
Additional Code 2: Not reported
Additional Code 3: Not reported
Additional Code 4: Not reported
Additional Code 5: Not reported

Shipment Date: 20130509
Creation Date: 7/15/2013 22:15:07
Receipt Date: 20130510
Manifest ID: 006068577FLE
Trans EPA ID: MAD039322250
Trans Name: CLEAN HARBORS ENVIRONMENTAL SERVICES, INC.
Trans 2 EPA ID: Not reported
Trans 2 Name: Not reported
TSDF EPA ID: CAD044429835
Trans Name: CLEAN HARBORS WILMINGTON, LLC
TSDF Alt EPA ID: Not reported
TSDF Alt Name: Not reported
Waste Code Description: 134 - Aqueous solution with <10% total organic residues
RCRA Code: D018
Meth Code: H141 - Storage, Bulking, And/Or Transfer Off Site--No

Map ID
Direction
Distance
Elevation

MAP FINDINGS

Site

Database(s)

EDR ID Number
EPA ID Number

CHEVRON STATION NO 200374 (Continued)

1006805058

Quantity Tons:	Treatment/Reovery (H010-H129) Or (H131-H135) 0.0125
Waste Quantity:	25
Quantity Unit:	P
Additional Code 1:	D001
Additional Code 2:	Not reported
Additional Code 3:	Not reported
Additional Code 4:	Not reported
Additional Code 5:	Not reported
Shipment Date:	20130509
Creation Date:	7/15/2013 22:15:07
Receipt Date:	20130510
Manifest ID:	006068577FLE
Trans EPA ID:	MAD039322250
Trans Name:	CLEAN HARBORS ENVIRONMENTAL SERVICES, INC.
Trans 2 EPA ID:	Not reported
Trans 2 Name:	Not reported
TSDf EPA ID:	CAD044429835
Trans Name:	CLEAN HARBORS WILMINGTON, LLC
TSDf Alt EPA ID:	Not reported
TSDf Alt Name:	Not reported
Waste Code Description:	352 - Other organic solids
RCRA Code:	Not reported
Meth Code:	H141 - Storage, Bulking, And/Or Transfer Off Site--No Treatment/Reovery (H010-H129) Or (H131-H135)
Quantity Tons:	0.015
Waste Quantity:	30
Quantity Unit:	P
Additional Code 1:	Not reported
Additional Code 2:	Not reported
Additional Code 3:	Not reported
Additional Code 4:	Not reported
Additional Code 5:	Not reported
Shipment Date:	20130401
Creation Date:	6/11/2013 22:15:20
Receipt Date:	20130402
Manifest ID:	006055133FLE
Trans EPA ID:	MAD039322250
Trans Name:	CLEAN HARBORS ENVIRONMENTAL SERVICES INC
Trans 2 EPA ID:	Not reported
Trans 2 Name:	Not reported
TSDf EPA ID:	CAD044429835
Trans Name:	CLEAN HARBORS WILMINGTON LLC
TSDf Alt EPA ID:	Not reported
TSDf Alt Name:	Not reported
Waste Code Description:	134 - Aqueous solution with <10% total organic residues
RCRA Code:	D018
Meth Code:	H141 - Storage, Bulking, And/Or Transfer Off Site--No Treatment/Reovery (H010-H129) Or (H131-H135)
Quantity Tons:	0.925
Waste Quantity:	1850
Quantity Unit:	P
Additional Code 1:	D001
Additional Code 2:	Not reported
Additional Code 3:	Not reported

Map ID
Direction
Distance
Elevation

MAP FINDINGS

Site

Database(s)

EDR ID Number
EPA ID Number

CHEVRON STATION NO 200374 (Continued)

1006805058

Additional Code 4: Not reported
Additional Code 5: Not reported

Additional Info:

Year: 2006
Gen EPA ID: CAR000120311

Shipment Date: 20060302
Creation Date: 7/27/2006 18:31:16
Receipt Date: 20060303
Manifest ID: 25151785
Trans EPA ID: CAD982444481
Trans Name: FILTER RECYCLING SERVICES INC
Trans 2 EPA ID: Not reported
Trans 2 Name: Not reported
TSDf EPA ID: CAD982444481
Trans Name: FILTER RECYCLING SERVICES INC
TSDf Alt EPA ID: CAD982444481
TSDf Alt Name: Not reported
Waste Code Description: 352 - Other organic solids
RCRA Code: Not reported
Meth Code: R01 - Recycler
Quantity Tons: 0.05
Waste Quantity: 100
Quantity Unit: P
Additional Code 1: Not reported
Additional Code 2: Not reported
Additional Code 3: Not reported
Additional Code 4: Not reported
Additional Code 5: Not reported

Additional Info:

Year: 2010
Gen EPA ID: CAR000120311

Shipment Date: 20101216
Creation Date: 2/11/2011 18:30:08
Receipt Date: 20101222
Manifest ID: 007288598JJK
Trans EPA ID: CAR000209023
Trans Name: CALIFORNIA HAZARDOUS SERVICES
Trans 2 EPA ID: Not reported
Trans 2 Name: Not reported
TSDf EPA ID: CAD008302903
Trans Name: VEOLIA ENVIRONMENTAL SERVICES
TSDf Alt EPA ID: Not reported
TSDf Alt Name: Not reported
Waste Code Description: 134 - Aqueous solution with <10% total organic residues
RCRA Code: D018
Meth Code: H039 - Other Recovery Of Reclamation For Reuse Including Acid
Regeneration, Organics Recovery Ect
Quantity Tons: 0.021
Waste Quantity: 5
Quantity Unit: G
Additional Code 1: D001
Additional Code 2: Not reported

Map ID
Direction
Distance
Elevation

MAP FINDINGS

Site

Database(s)

EDR ID Number
EPA ID Number

CHEVRON STATION NO 200374 (Continued)

1006805058

Additional Code 3: Not reported
Additional Code 4: Not reported
Additional Code 5: Not reported

Shipment Date: 20101118
Creation Date: 1/3/2011 18:31:25
Receipt Date: 20101118
Manifest ID: 007927173JJK
Trans EPA ID: CAR000172460
Trans Name: ENVIRONMENTAL LOGISTICS INC
Trans 2 EPA ID: Not reported
Trans 2 Name: Not reported
TSDf EPA ID: CAD982444481
Trans Name: FILTER RECYCLING SERVICES INC
TSDf Alt EPA ID: Not reported
TSDf Alt Name: Not reported
Waste Code Description: 352 - Other organic solids
RCRA Code: Not reported
Meth Code: H129 - Other Treatment
Quantity Tons: 0.015
Waste Quantity: 30
Quantity Unit: P
Additional Code 1: Not reported
Additional Code 2: Not reported
Additional Code 3: Not reported
Additional Code 4: Not reported
Additional Code 5: Not reported

Shipment Date: 20101118
Creation Date: 5/5/2011 18:30:32
Receipt Date: 20101124
Manifest ID: 007927174JJK
Trans EPA ID: CAR000172460
Trans Name: ENVIRONMENTAL LOGISTICS INC
Trans 2 EPA ID: MAD039322250
Trans 2 Name: CLEAN HARBORS ENVIRONMENTAL SERVICES
TSDf EPA ID: CAD044429835
Trans Name: CLEAN HARBORS ENVIRONMENTAL SERVICES
TSDf Alt EPA ID: Not reported
TSDf Alt Name: Not reported
Waste Code Description: 223 - Unspecified oil-containing waste
RCRA Code: D018
Meth Code: H141 - Storage, Bulking, And/Or Transfer Off Site--No
Treatment/Reovery (H010-H129) Or (H131-H135)

Quantity Tons: 0.0075
Waste Quantity: 15
Quantity Unit: P
Additional Code 1: Not reported
Additional Code 2: Not reported
Additional Code 3: Not reported
Additional Code 4: Not reported
Additional Code 5: Not reported

Shipment Date: 20101118
Creation Date: 5/5/2011 18:30:32
Receipt Date: 20101124
Manifest ID: 007927174JJK

Map ID
Direction
Distance
Elevation

MAP FINDINGS

Site

Database(s)

EDR ID Number
EPA ID Number

CHEVRON STATION NO 200374 (Continued)

1006805058

Trans EPA ID:	CAR000172460
Trans Name:	ENVIRONMENTAL LOGISTICS INC
Trans 2 EPA ID:	MAD039322250
Trans 2 Name:	CLEAN HARBORS ENVIRONMENTAL SERVICES
TSDf EPA ID:	CAD044429835
Trans Name:	CLEAN HARBORS ENVIRONMENTAL SERVICES
TSDf Alt EPA ID:	Not reported
TSDf Alt Name:	Not reported
Waste Code Description:	343 - Unspecified organic liquid mixture
RCRA Code:	D018
Meth Code:	H141 - Storage, Bulking, And/Or Transfer Off Site--No Treatment/Reovery (H010-H129) Or (H131-H135)
Quantity Tons:	0.102
Waste Quantity:	30
Quantity Unit:	G
Additional Code 1:	D001
Additional Code 2:	Not reported
Additional Code 3:	Not reported
Additional Code 4:	Not reported
Additional Code 5:	Not reported
Shipment Date:	20100712
Creation Date:	9/10/2010 18:30:25
Receipt Date:	20100713
Manifest ID:	007025020JJK
Trans EPA ID:	CAR000172460
Trans Name:	ENVIRONMENTAL LOGISTICS INC
Trans 2 EPA ID:	Not reported
Trans 2 Name:	Not reported
TSDf EPA ID:	CAD982444481
Trans Name:	FILTER RECYCLING SERVICES INC
TSDf Alt EPA ID:	Not reported
TSDf Alt Name:	Not reported
Waste Code Description:	352 - Other organic solids
RCRA Code:	Not reported
Meth Code:	H010 - Metals Recovery Including Retoring,Smelting,Chemicals,Ect
Quantity Tons:	0.0175
Waste Quantity:	35
Quantity Unit:	P
Additional Code 1:	Not reported
Additional Code 2:	Not reported
Additional Code 3:	Not reported
Additional Code 4:	Not reported
Additional Code 5:	Not reported
Shipment Date:	20100712
Creation Date:	12/16/2010 18:30:33
Receipt Date:	20100716
Manifest ID:	007025021JJK
Trans EPA ID:	CAR000172460
Trans Name:	ENVIRONMENTAL LOGISTICS INC
Trans 2 EPA ID:	MAD039322250
Trans 2 Name:	CLEAN HARBORS ENVIRONMENTAL SERVICES
TSDf EPA ID:	CAD044429835
Trans Name:	CLEAN HARBORS ENVIRONMENTAL SERVICES
TSDf Alt EPA ID:	Not reported
TSDf Alt Name:	Not reported

Map ID
Direction
Distance
Elevation

MAP FINDINGS

Site

Database(s)

EDR ID Number
EPA ID Number

CHEVRON STATION NO 200374 (Continued)

1006805058

Waste Code Description: 223 - Unspecified oil-containing waste
RCRA Code: D018
Meth Code: H141 - Storage, Bulking, And/Or Transfer Off Site--No Treatment/Reovery (H010-H129) Or (H131-H135)
Quantity Tons: 0.0125
Waste Quantity: 25
Quantity Unit: P
Additional Code 1: Not reported
Additional Code 2: Not reported
Additional Code 3: Not reported
Additional Code 4: Not reported
Additional Code 5: Not reported

Shipment Date: 20100510
Creation Date: 8/6/2010 18:31:05
Receipt Date: 20100511
Manifest ID: 007025960JJK
Trans EPA ID: CAR000172460
Trans Name: ENVIRONMENTAL LOGISTICS INC
Trans 2 EPA ID: Not reported
Trans 2 Name: Not reported
TSDf EPA ID: CAD982444481
Trans Name: FILTER RECYCLING SERVICES INC
TSDf Alt EPA ID: Not reported
TSDf Alt Name: Not reported
Waste Code Description: 352 - Other organic solids
RCRA Code: Not reported
Meth Code: H010 - Metals Recovery Including Retoring,Smelting,Chemicals,Ect
Quantity Tons: 0.0375
Waste Quantity: 75
Quantity Unit: P
Additional Code 1: Not reported
Additional Code 2: Not reported
Additional Code 3: Not reported
Additional Code 4: Not reported
Additional Code 5: Not reported

Shipment Date: 20100309
Creation Date: 8/6/2010 18:31:13
Receipt Date: 20100312
Manifest ID: 007044552JJK
Trans EPA ID: CAR000172460
Trans Name: ENVIRONMENTAL LOGISTICS INC
Trans 2 EPA ID: MAD039322250
Trans 2 Name: CLEAN HARBORS ENVIRONMENTAL SERVICES
TSDf EPA ID: CAD044429835
Trans Name: CLEAN HARBORS ENVIRONMENTAL SERVICES
TSDf Alt EPA ID: Not reported
TSDf Alt Name: Not reported
Waste Code Description: 223 - Unspecified oil-containing waste
RCRA Code: D018
Meth Code: H141 - Storage, Bulking, And/Or Transfer Off Site--No Treatment/Reovery (H010-H129) Or (H131-H135)
Quantity Tons: 0.02
Waste Quantity: 40
Quantity Unit: P
Additional Code 1: Not reported

Map ID
Direction
Distance
Elevation

MAP FINDINGS

Site

Database(s)

EDR ID Number
EPA ID Number

CHEVRON STATION NO 200374 (Continued)

1006805058

Additional Code 2:	Not reported
Additional Code 3:	Not reported
Additional Code 4:	Not reported
Additional Code 5:	Not reported
Shipment Date:	20100309
Creation Date:	8/6/2010 18:31:13
Receipt Date:	20100312
Manifest ID:	007044552JJK
Trans EPA ID:	CAR000172460
Trans Name:	ENVIRONMENTAL LOGISTICS INC
Trans 2 EPA ID:	MAD039322250
Trans 2 Name:	CLEAN HARBORS ENVIRONMENTAL SERVICES
TSDf EPA ID:	CAD044429835
Trans Name:	CLEAN HARBORS ENVIRONMENTAL SERVICES
TSDf Alt EPA ID:	Not reported
TSDf Alt Name:	Not reported
Waste Code Description:	343 - Unspecified organic liquid mixture
RCRA Code:	D018
Meth Code:	H141 - Storage, Bulking, And/Or Transfer Off Site--No Treatment/Reovery (H010-H129) Or (H131-H135)
Quantity Tons:	0.0612
Waste Quantity:	18
Quantity Unit:	G
Additional Code 1:	D001
Additional Code 2:	Not reported
Additional Code 3:	Not reported
Additional Code 4:	Not reported
Additional Code 5:	Not reported
Shipment Date:	20100202
Creation Date:	5/27/2010 18:30:08
Receipt Date:	20100210
Manifest ID:	006598814JJK
Trans EPA ID:	CAR000172460
Trans Name:	ENVIRONMENTAL LOGISTICS INC
Trans 2 EPA ID:	MAD039322250
Trans 2 Name:	CLEAN HARBORS ENVIRONMENTAL SERVICES
TSDf EPA ID:	CAD044429835
Trans Name:	CLEAN HARBORS ENVIRONMENTAL SERVICES
TSDf Alt EPA ID:	Not reported
TSDf Alt Name:	Not reported
Waste Code Description:	223 - Unspecified oil-containing waste
RCRA Code:	D018
Meth Code:	H141 - Storage, Bulking, And/Or Transfer Off Site--No Treatment/Reovery (H010-H129) Or (H131-H135)
Quantity Tons:	0.0075
Waste Quantity:	15
Quantity Unit:	P
Additional Code 1:	Not reported
Additional Code 2:	Not reported
Additional Code 3:	Not reported
Additional Code 4:	Not reported
Additional Code 5:	Not reported

Additional Info:

Year: 2014

Map ID
Direction
Distance
Elevation

MAP FINDINGS

Site

Database(s)

EDR ID Number
EPA ID Number

CHEVRON STATION NO 200374 (Continued)

1006805058

Gen EPA ID: CAR000120311

Shipment Date: 20141124
Creation Date: 1/15/2015 22:15:01
Receipt Date: 20141125
Manifest ID: 008066362FLE
Trans EPA ID: MAD039322250
Trans Name: CLEAN HARBORS ENVIRONMENTAL SERVICES INC
Trans 2 EPA ID: Not reported
Trans 2 Name: Not reported
TSDf EPA ID: CAD044429835
Trans Name: CLEAN HARBORS WILMINGTON LLC
TSDf Alt EPA ID: Not reported
TSDf Alt Name: Not reported
Waste Code Description: 352 - Other organic solids
RCRA Code: Not reported
Meth Code: H141 - Storage, Bulking, And/Or Transfer Off Site--No Treatment/Reovery (H010-H129) Or (H131-H135)

Quantity Tons: 0.0225
Waste Quantity: 45
Quantity Unit: P
Additional Code 1: Not reported
Additional Code 2: Not reported
Additional Code 3: Not reported
Additional Code 4: Not reported
Additional Code 5: Not reported

Shipment Date: 20141124
Creation Date: 1/15/2015 22:15:01
Receipt Date: 20141125
Manifest ID: 008066362FLE
Trans EPA ID: MAD039322250
Trans Name: CLEAN HARBORS ENVIRONMENTAL SERVICES INC
Trans 2 EPA ID: Not reported
Trans 2 Name: Not reported
TSDf EPA ID: CAD044429835
Trans Name: CLEAN HARBORS WILMINGTON LLC
TSDf Alt EPA ID: Not reported
TSDf Alt Name: Not reported
Waste Code Description: 352 - Other organic solids
RCRA Code: D018
Meth Code: H141 - Storage, Bulking, And/Or Transfer Off Site--No Treatment/Reovery (H010-H129) Or (H131-H135)

Quantity Tons: 0.0175
Waste Quantity: 35
Quantity Unit: P
Additional Code 1: Not reported
Additional Code 2: Not reported
Additional Code 3: Not reported
Additional Code 4: Not reported
Additional Code 5: Not reported

Shipment Date: 20140819
Creation Date: 10/22/2014 22:15:11
Receipt Date: 20140820
Manifest ID: 007454170FLE
Trans EPA ID: MAD039322250

Map ID
Direction
Distance
Elevation

MAP FINDINGS

Site

Database(s)

EDR ID Number
EPA ID Number

CHEVRON STATION NO 200374 (Continued)

1006805058

Trans Name: CLEAN HARBORS ENVIRONMENTAL SERVICES INC
Trans 2 EPA ID: Not reported
Trans 2 Name: Not reported
TSDf EPA ID: CAD044429835
Trans Name: CLEAN HARBORS WILMINGTON LLC
TSDf Alt EPA ID: Not reported
TSDf Alt Name: Not reported
Waste Code Description: 352 - Other organic solids
RCRA Code: D018
Meth Code: H141 - Storage, Bulking, And/Or Transfer Off Site--No
Treatment/Reovery (H010-H129) Or (H131-H135)

Quantity Tons: 0.005
Waste Quantity: 10
Quantity Unit: P
Additional Code 1: Not reported
Additional Code 2: Not reported
Additional Code 3: Not reported
Additional Code 4: Not reported
Additional Code 5: Not reported

Shipment Date: 20140819
Creation Date: 10/22/2014 22:15:11
Receipt Date: 20140820
Manifest ID: 007454170FLE
Trans EPA ID: MAD039322250
Trans Name: CLEAN HARBORS ENVIRONMENTAL SERVICES INC
Trans 2 EPA ID: Not reported
Trans 2 Name: Not reported
TSDf EPA ID: CAD044429835
Trans Name: CLEAN HARBORS WILMINGTON LLC
TSDf Alt EPA ID: Not reported
TSDf Alt Name: Not reported
Waste Code Description: 134 - Aqueous solution with <10% total organic residues
RCRA Code: D018
Meth Code: H141 - Storage, Bulking, And/Or Transfer Off Site--No
Treatment/Reovery (H010-H129) Or (H131-H135)

Quantity Tons: 0.01
Waste Quantity: 20
Quantity Unit: P
Additional Code 1: D001
Additional Code 2: Not reported
Additional Code 3: Not reported
Additional Code 4: Not reported
Additional Code 5: Not reported

Shipment Date: 20140819
Creation Date: 10/22/2014 22:15:11
Receipt Date: 20140820
Manifest ID: 007454170FLE
Trans EPA ID: MAD039322250
Trans Name: CLEAN HARBORS ENVIRONMENTAL SERVICES INC
Trans 2 EPA ID: Not reported
Trans 2 Name: Not reported
TSDf EPA ID: CAD044429835
Trans Name: CLEAN HARBORS WILMINGTON LLC
TSDf Alt EPA ID: Not reported
TSDf Alt Name: Not reported

Map ID
Direction
Distance
Elevation

MAP FINDINGS

Site

Database(s)

EDR ID Number
EPA ID Number

CHEVRON STATION NO 200374 (Continued)

1006805058

Waste Code Description: 352 - Other organic solids
RCRA Code: Not reported
Meth Code: H141 - Storage, Bulking, And/Or Transfer Off Site--No Treatment/Reovery (H010-H129) Or (H131-H135)
Quantity Tons: 0.0275
Waste Quantity: 55
Quantity Unit: P
Additional Code 1: Not reported
Additional Code 2: Not reported
Additional Code 3: Not reported
Additional Code 4: Not reported
Additional Code 5: Not reported

Shipment Date: 20140303
Creation Date: 4/30/2014 22:15:24
Receipt Date: 20140304
Manifest ID: 006978237FLE
Trans EPA ID: MAD039322250
Trans Name: CLEAN HARBORS ENVIRONMENTAL SERVICES INC
Trans 2 EPA ID: Not reported
Trans 2 Name: Not reported
TSDf EPA ID: CAD044429835
Trans Name: CLEAN HARBORS WILMINGTON LLC
TSDf Alt EPA ID: Not reported
TSDf Alt Name: Not reported
Waste Code Description: 352 - Other organic solids
RCRA Code: Not reported
Meth Code: H141 - Storage, Bulking, And/Or Transfer Off Site--No Treatment/Reovery (H010-H129) Or (H131-H135)
Quantity Tons: 0.03
Waste Quantity: 60
Quantity Unit: P
Additional Code 1: Not reported
Additional Code 2: Not reported
Additional Code 3: Not reported
Additional Code 4: Not reported
Additional Code 5: Not reported

Shipment Date: 20140224
Creation Date: 4/5/2014 22:15:21
Receipt Date: 20140225
Manifest ID: 006978281FLE
Trans EPA ID: MAD039322250
Trans Name: CLEAN HARBORS ENVIRONMENTAL SERVICES INC
Trans 2 EPA ID: Not reported
Trans 2 Name: Not reported
TSDf EPA ID: CAD044429835
Trans Name: CLEAN HARBORS WILMINGTON LLC
TSDf Alt EPA ID: Not reported
TSDf Alt Name: Not reported
Waste Code Description: 352 - Other organic solids
RCRA Code: D018
Meth Code: H141 - Storage, Bulking, And/Or Transfer Off Site--No Treatment/Reovery (H010-H129) Or (H131-H135)
Quantity Tons: 0.015
Waste Quantity: 30
Quantity Unit: P

Map ID
Direction
Distance
Elevation

MAP FINDINGS

Site

Database(s)

EDR ID Number
EPA ID Number

CHEVRON STATION NO 200374 (Continued)

1006805058

Additional Code 1: Not reported
Additional Code 2: Not reported
Additional Code 3: Not reported
Additional Code 4: Not reported
Additional Code 5: Not reported

Additional Info:

Year: 2015
Gen EPA ID: CAR000120311

Shipment Date: 20151110
Creation Date: 1/11/2016 22:16:49
Receipt Date: 20151110
Manifest ID: 009018917FLE
Trans EPA ID: MAD039322250
Trans Name: CLEAN HARBORS ENVIRONMENTAL SERVICE INC
Trans 2 EPA ID: Not reported
Trans 2 Name: Not reported
TSDf EPA ID: CAD044429835
Trans Name: CLEAN HARBORS WILMINGTON LLC
TSDf Alt EPA ID: Not reported
TSDf Alt Name: Not reported
Waste Code Description: 352 - Other organic solids
RCRA Code: D018
Meth Code: H141 - Storage, Bulking, And/Or Transfer Off Site--No Treatment/Reovery (H010-H129) Or (H131-H135)
Quantity Tons: 0.015
Waste Quantity: 30
Quantity Unit: P
Additional Code 1: Not reported
Additional Code 2: Not reported
Additional Code 3: Not reported
Additional Code 4: Not reported
Additional Code 5: Not reported

Shipment Date: 20151110
Creation Date: 1/11/2016 22:16:49
Receipt Date: 20151110
Manifest ID: 009018917FLE
Trans EPA ID: MAD039322250
Trans Name: CLEAN HARBORS ENVIRONMENTAL SERVICE INC
Trans 2 EPA ID: Not reported
Trans 2 Name: Not reported
TSDf EPA ID: CAD044429835
Trans Name: CLEAN HARBORS WILMINGTON LLC
TSDf Alt EPA ID: Not reported
TSDf Alt Name: Not reported
Waste Code Description: 134 - Aqueous solution with <10% total organic residues
RCRA Code: D018
Meth Code: H141 - Storage, Bulking, And/Or Transfer Off Site--No Treatment/Reovery (H010-H129) Or (H131-H135)
Quantity Tons: 0.05
Waste Quantity: 100
Quantity Unit: P
Additional Code 1: D001
Additional Code 2: Not reported
Additional Code 3: Not reported

Map ID
Direction
Distance
Elevation

MAP FINDINGS

Site

Database(s)

EDR ID Number
EPA ID Number

CHEVRON STATION NO 200374 (Continued)

1006805058

Additional Code 4:	Not reported
Additional Code 5:	Not reported
Shipment Date:	20151110
Creation Date:	1/11/2016 22:16:49
Receipt Date:	20151110
Manifest ID:	009018917FLE
Trans EPA ID:	MAD039322250
Trans Name:	CLEAN HARBORS ENVIRONMENTAL SERVICE INC
Trans 2 EPA ID:	Not reported
Trans 2 Name:	Not reported
TSDf EPA ID:	CAD044429835
Trans Name:	CLEAN HARBORS WILMINGTON LLC
TSDf Alt EPA ID:	Not reported
TSDf Alt Name:	Not reported
Waste Code Description:	352 - Other organic solids
RCRA Code:	Not reported
Meth Code:	H141 - Storage, Bulking, And/Or Transfer Off Site--No Treatment/Reovery (H010-H129) Or (H131-H135)
Quantity Tons:	0.02
Waste Quantity:	40
Quantity Unit:	P
Additional Code 1:	Not reported
Additional Code 2:	Not reported
Additional Code 3:	Not reported
Additional Code 4:	Not reported
Additional Code 5:	Not reported
Shipment Date:	20151020
Creation Date:	12/22/2015 22:15:07
Receipt Date:	20151021
Manifest ID:	008302703FLE
Trans EPA ID:	MAD039322250
Trans Name:	CLEAN HARBORS ENVIRONMENTAL SERVICE INC
Trans 2 EPA ID:	Not reported
Trans 2 Name:	Not reported
TSDf EPA ID:	CAD044429835
Trans Name:	CLEAN HARBORS WILMINGTON LLC
TSDf Alt EPA ID:	Not reported
TSDf Alt Name:	Not reported
Waste Code Description:	352 - Other organic solids
RCRA Code:	D018
Meth Code:	H141 - Storage, Bulking, And/Or Transfer Off Site--No Treatment/Reovery (H010-H129) Or (H131-H135)
Quantity Tons:	0.0325
Waste Quantity:	65
Quantity Unit:	P
Additional Code 1:	Not reported
Additional Code 2:	Not reported
Additional Code 3:	Not reported
Additional Code 4:	Not reported
Additional Code 5:	Not reported
Shipment Date:	20150831
Creation Date:	10/14/2015 22:15:09
Receipt Date:	20150831
Manifest ID:	008816954FLE

Map ID
Direction
Distance
Elevation

MAP FINDINGS

Site

Database(s)

EDR ID Number
EPA ID Number

CHEVRON STATION NO 200374 (Continued)

1006805058

Trans EPA ID: MAD039322250
Trans Name: CLEAN HARBORS ENVIRONMENTAL SERVICE INC
Trans 2 EPA ID: Not reported
Trans 2 Name: Not reported
TSDf EPA ID: CAD044429835
Trans Name: CLEAN HARBORS WILMINGTON LLC
TSDf Alt EPA ID: Not reported
TSDf Alt Name: Not reported
Waste Code Description: 352 - Other organic solids
RCRA Code: Not reported
Meth Code: H141 - Storage, Bulking, And/Or Transfer Off Site--No Treatment/Reovery (H010-H129) Or (H131-H135)

Quantity Tons: 0.0225
Waste Quantity: 45
Quantity Unit: P
Additional Code 1: Not reported
Additional Code 2: Not reported
Additional Code 3: Not reported
Additional Code 4: Not reported
Additional Code 5: Not reported

Shipment Date: 20150604
Creation Date: 8/18/2015 22:15:22
Receipt Date: 20150605
Manifest ID: 008318696FLE
Trans EPA ID: MAD039322250
Trans Name: CLEAN HARBORS ENVIRONMENTAL SERVICES INC
Trans 2 EPA ID: Not reported
Trans 2 Name: Not reported
TSDf EPA ID: CAD044429835
Trans Name: CLEAN HARBORS WILMINGTON LLC
TSDf Alt EPA ID: Not reported
TSDf Alt Name: Not reported
Waste Code Description: 352 - Other organic solids
RCRA Code: Not reported
Meth Code: H141 - Storage, Bulking, And/Or Transfer Off Site--No Treatment/Reovery (H010-H129) Or (H131-H135)

Quantity Tons: 0.045
Waste Quantity: 90
Quantity Unit: P
Additional Code 1: Not reported
Additional Code 2: Not reported
Additional Code 3: Not reported
Additional Code 4: Not reported
Additional Code 5: Not reported

Shipment Date: 20150604
Creation Date: 8/18/2015 22:15:22
Receipt Date: 20150605
Manifest ID: 008318696FLE
Trans EPA ID: MAD039322250
Trans Name: CLEAN HARBORS ENVIRONMENTAL SERVICES INC
Trans 2 EPA ID: Not reported
Trans 2 Name: Not reported
TSDf EPA ID: CAD044429835
Trans Name: CLEAN HARBORS WILMINGTON LLC
TSDf Alt EPA ID: Not reported

Map ID
Direction
Distance
Elevation

MAP FINDINGS

Site

Database(s)

EDR ID Number
EPA ID Number

CHEVRON STATION NO 200374 (Continued)

1006805058

TSDF Alt Name: Not reported
Waste Code Description: 134 - Aqueous solution with <10% total organic residues
RCRA Code: D018
Meth Code: H141 - Storage, Bulking, And/Or Transfer Off Site--No Treatment/Reovery (H010-H129) Or (H131-H135)
Quantity Tons: 0.0126
Waste Quantity: 3
Quantity Unit: G
Additional Code 1: D001
Additional Code 2: Not reported
Additional Code 3: Not reported
Additional Code 4: Not reported
Additional Code 5: Not reported

Shipment Date: 20150604
Creation Date: 8/18/2015 22:15:22
Receipt Date: 20150605
Manifest ID: 008318696FLE
Trans EPA ID: MAD039322250
Trans Name: CLEAN HARBORS ENVIRONMENTAL SERVICES INC
Trans 2 EPA ID: Not reported
Trans 2 Name: Not reported
TSDF EPA ID: CAD044429835
Trans Name: CLEAN HARBORS WILMINGTON LLC
TSDF Alt EPA ID: Not reported
TSDF Alt Name: Not reported
Waste Code Description: 352 - Other organic solids
RCRA Code: D018
Meth Code: H141 - Storage, Bulking, And/Or Transfer Off Site--No Treatment/Reovery (H010-H129) Or (H131-H135)

Quantity Tons: 0.01
Waste Quantity: 20
Quantity Unit: P
Additional Code 1: Not reported
Additional Code 2: Not reported
Additional Code 3: Not reported
Additional Code 4: Not reported
Additional Code 5: Not reported

Shipment Date: 20150115
Creation Date: 3/23/2015 22:15:20
Receipt Date: 20150116
Manifest ID: 008057570FLE
Trans EPA ID: MAD039322250
Trans Name: CLEAN HARBORS ENVIRONMENTAL SERVICES INC
Trans 2 EPA ID: Not reported
Trans 2 Name: Not reported
TSDF EPA ID: CAD044429835
Trans Name: CLEAN HARBORS WILMINGTON LLC
TSDF Alt EPA ID: Not reported
TSDF Alt Name: Not reported
Waste Code Description: 352 - Other organic solids
RCRA Code: D018
Meth Code: H141 - Storage, Bulking, And/Or Transfer Off Site--No Treatment/Reovery (H010-H129) Or (H131-H135)

Quantity Tons: 0.0125
Waste Quantity: 25

Map ID
Direction
Distance
Elevation

MAP FINDINGS

Site

Database(s)

EDR ID Number
EPA ID Number

CHEVRON STATION NO 200374 (Continued)

1006805058

Quantity Unit: P
Additional Code 1: Not reported
Additional Code 2: Not reported
Additional Code 3: Not reported
Additional Code 4: Not reported
Additional Code 5: Not reported

Shipment Date: 20150115
Creation Date: 3/23/2015 22:15:20
Receipt Date: 20150116
Manifest ID: 008057570FLE
Trans EPA ID: MAD039322250
Trans Name: CLEAN HARBORS ENVIRONMENTAL SERVICES INC
Trans 2 EPA ID: Not reported
Trans 2 Name: Not reported
TSDf EPA ID: CAD044429835
Trans Name: CLEAN HARBORS WILMINGTON LLC
TSDf Alt EPA ID: Not reported
TSDf Alt Name: Not reported
Waste Code Description: 134 - Aqueous solution with <10% total organic residues
RCRA Code: D018
Meth Code: H141 - Storage, Bulking, And/Or Transfer Off Site--No Treatment/Reovery (H010-H129) Or (H131-H135)

Quantity Tons: 0.0375
Waste Quantity: 75
Quantity Unit: P
Additional Code 1: D001
Additional Code 2: Not reported
Additional Code 3: Not reported
Additional Code 4: Not reported
Additional Code 5: Not reported

Additional Info:

Year: 2012
Gen EPA ID: CAR000120311

Shipment Date: 20121214
Creation Date: 2/18/2013 22:15:20
Receipt Date: 20121229
Manifest ID: 010608893JJK
Trans EPA ID: CAR000172460
Trans Name: ENVIRONMENTAL LOGISTICS INC
Trans 2 EPA ID: MAD039322250
Trans 2 Name: CLEAN HARBORS ENVIRONMENTAL SERVICES
TSDf EPA ID: CAD044429835
Trans Name: CLEAN HARBORS WILMINGTON LLC
TSDf Alt EPA ID: Not reported
TSDf Alt Name: Not reported
Waste Code Description: 343 - Unspecified organic liquid mixture
RCRA Code: D018
Meth Code: H141 - Storage, Bulking, And/Or Transfer Off Site--No Treatment/Reovery (H010-H129) Or (H131-H135)

Quantity Tons: 0.0068
Waste Quantity: 2
Quantity Unit: G
Additional Code 1: D001
Additional Code 2: Not reported

Map ID
Direction
Distance
Elevation

MAP FINDINGS

Site

Database(s)

EDR ID Number
EPA ID Number

CHEVRON STATION NO 200374 (Continued)

1006805058

Additional Code 3:	Not reported
Additional Code 4:	Not reported
Additional Code 5:	Not reported
Shipment Date:	20121214
Creation Date:	2/18/2013 22:15:20
Receipt Date:	20121229
Manifest ID:	010608893JJK
Trans EPA ID:	CAR000172460
Trans Name:	ENVIRONMENTAL LOGISTICS INC
Trans 2 EPA ID:	MAD039322250
Trans 2 Name:	CLEAN HARBORS ENVIRONMENTAL SERVICES
TSDF EPA ID:	CAD044429835
Trans Name:	CLEAN HARBORS WILMINGTON LLC
TSDF Alt EPA ID:	Not reported
TSDF Alt Name:	Not reported
Waste Code Description:	223 - Unspecified oil-containing waste
RCRA Code:	D018
Meth Code:	H141 - Storage, Bulking, And/Or Transfer Off Site--No Treatment/Reovery (H010-H129) Or (H131-H135)
Quantity Tons:	0.0075
Waste Quantity:	15
Quantity Unit:	P
Additional Code 1:	Not reported
Additional Code 2:	Not reported
Additional Code 3:	Not reported
Additional Code 4:	Not reported
Additional Code 5:	Not reported
Shipment Date:	20121214
Creation Date:	2/15/2013 22:15:28
Receipt Date:	20121217
Manifest ID:	010608892JJK
Trans EPA ID:	CAR000172460
Trans Name:	ENVIRONMENTAL LOGISTICS INC
Trans 2 EPA ID:	Not reported
Trans 2 Name:	Not reported
TSDF EPA ID:	CAD982444481
Trans Name:	FILTER RECYCLING SERVICES INC
TSDF Alt EPA ID:	Not reported
TSDF Alt Name:	Not reported
Waste Code Description:	352 - Other organic solids
RCRA Code:	Not reported
Meth Code:	H129 - Other Treatment
Quantity Tons:	0.0325
Waste Quantity:	65
Quantity Unit:	P
Additional Code 1:	Not reported
Additional Code 2:	Not reported
Additional Code 3:	Not reported
Additional Code 4:	Not reported
Additional Code 5:	Not reported
Shipment Date:	20120629
Creation Date:	10/3/2012 22:15:14
Receipt Date:	20120629
Manifest ID:	009945972JJK

Map ID
Direction
Distance
Elevation

MAP FINDINGS

Site

Database(s)

EDR ID Number
EPA ID Number

CHEVRON STATION NO 200374 (Continued)

1006805058

Trans EPA ID: CAR000172460
Trans Name: ENVIRONMENTAL LOGISTICS INC
Trans 2 EPA ID: Not reported
Trans 2 Name: Not reported
TSDf EPA ID: CAD982444481
Trans Name: FILTER RECYCLING SERVICES INC
TSDf Alt EPA ID: Not reported
TSDf Alt Name: Not reported
Waste Code Description: 352 - Other organic solids
RCRA Code: Not reported
Meth Code: H039 - Other Recovery Of Reclamation For Reuse Including Acid
Regeneration, Organics Recovery Ect
Quantity Tons: 0.0075
Waste Quantity: 15
Quantity Unit: P
Additional Code 1: Not reported
Additional Code 2: Not reported
Additional Code 3: Not reported
Additional Code 4: Not reported
Additional Code 5: Not reported

Shipment Date: 20120629
Creation Date: 6/22/2015 12:47:22
Receipt Date: 20120712
Manifest ID: 009945969JJK
Trans EPA ID: CAR000172460
Trans Name: ENVIRONMENTAL LOGISTICS INC
Trans 2 EPA ID: MAD039322250
Trans 2 Name: CLEAN HARBORS ENVIRONMENTAL SERVICES
TSDf EPA ID: CAD044429835
Trans Name: CLEAN HARBORS ENVIRONMENTAL SERVICES
TSDf Alt EPA ID: Not reported
TSDf Alt Name: Not reported
Waste Code Description: 223 - Unspecified oil-containing waste
RCRA Code: D018
Meth Code: H141 - Storage, Bulking, And/Or Transfer Off Site--No
Treatment/Reovery (H010-H129) Or (H131-H135)
Quantity Tons: 0.0075
Waste Quantity: 15
Quantity Unit: P
Additional Code 1: Not reported
Additional Code 2: Not reported
Additional Code 3: Not reported
Additional Code 4: Not reported
Additional Code 5: Not reported

Shipment Date: 20120629
Creation Date: 6/22/2015 12:47:22
Receipt Date: 20120712
Manifest ID: 009945969JJK
Trans EPA ID: CAR000172460
Trans Name: ENVIRONMENTAL LOGISTICS INC
Trans 2 EPA ID: MAD039322250
Trans 2 Name: CLEAN HARBORS ENVIRONMENTAL SERVICES
TSDf EPA ID: CAD044429835
Trans Name: CLEAN HARBORS ENVIRONMENTAL SERVICES
TSDf Alt EPA ID: Not reported

Map ID
Direction
Distance
Elevation

MAP FINDINGS

Site

Database(s)

EDR ID Number
EPA ID Number

CHEVRON STATION NO 200374 (Continued)

1006805058

TSDF Alt Name: Not reported
Waste Code Description: 134 - Aqueous solution with <10% total organic residues
RCRA Code: D018
Meth Code: H141 - Storage, Bulking, And/Or Transfer Off Site--No Treatment/Reovery (H010-H129) Or (H131-H135)
Quantity Tons: 0.042
Waste Quantity: 10
Quantity Unit: G
Additional Code 1: D001
Additional Code 2: Not reported
Additional Code 3: Not reported
Additional Code 4: Not reported
Additional Code 5: Not reported

Shipment Date: 20120206
Creation Date: 3/27/2012 20:30:43
Receipt Date: 20120207
Manifest ID: 009502556JJK
Trans EPA ID: CAR000172460
Trans Name: ENVIRONMENTAL LOGISTICS INC
Trans 2 EPA ID: Not reported
Trans 2 Name: Not reported
TSDF EPA ID: CAD982444481
Trans Name: FILTER RECYCLING SERVICES INC
TSDF Alt EPA ID: Not reported
TSDF Alt Name: Not reported
Waste Code Description: 352 - Other organic solids
RCRA Code: Not reported
Meth Code: H141 - Storage, Bulking, And/Or Transfer Off Site--No Treatment/Reovery (H010-H129) Or (H131-H135)

Quantity Tons: 0.0125
Waste Quantity: 25
Quantity Unit: P
Additional Code 1: Not reported
Additional Code 2: Not reported
Additional Code 3: Not reported
Additional Code 4: Not reported
Additional Code 5: Not reported

Shipment Date: 20120206
Creation Date: 6/22/2015 12:46:52
Receipt Date: 20120217
Manifest ID: 009504638JJK
Trans EPA ID: CAR000172460
Trans Name: ENVIRONMENTAL LOGISTICS INC
Trans 2 EPA ID: MAD039322250
Trans 2 Name: CLEAN HARBORS ENVIRONMENTAL SERVICES
TSDF EPA ID: CAD044429835
Trans Name: CLEAN HARBORS ENVIRONMENTAL SERVICES
TSDF Alt EPA ID: Not reported
TSDF Alt Name: Not reported
Waste Code Description: 223 - Unspecified oil-containing waste
RCRA Code: D018
Meth Code: H141 - Storage, Bulking, And/Or Transfer Off Site--No Treatment/Reovery (H010-H129) Or (H131-H135)
Quantity Tons: 0.01
Waste Quantity: 20

Map ID
Direction
Distance
Elevation

MAP FINDINGS

Site

Database(s)

EDR ID Number
EPA ID Number

CHEVRON STATION NO 200374 (Continued)

1006805058

Quantity Unit:	P
Additional Code 1:	Not reported
Additional Code 2:	Not reported
Additional Code 3:	Not reported
Additional Code 4:	Not reported
Additional Code 5:	Not reported
Shipment Date:	20120206
Creation Date:	6/22/2015 12:46:52
Receipt Date:	20120217
Manifest ID:	009504638JJK
Trans EPA ID:	CAR000172460
Trans Name:	ENVIRONMENTAL LOGISTICS INC
Trans 2 EPA ID:	MAD039322250
Trans 2 Name:	CLEAN HARBORS ENVIRONMENTAL SERVICES
TSDf EPA ID:	CAD044429835
Trans Name:	CLEAN HARBORS ENVIRONMENTAL SERVICES
TSDf Alt EPA ID:	Not reported
TSDf Alt Name:	Not reported
Waste Code Description:	134 - Aqueous solution with <10% total organic residues
RCRA Code:	D018
Meth Code:	H141 - Storage, Bulking, And/Or Transfer Off Site--No Treatment/Reovery (H010-H129) Or (H131-H135)
Quantity Tons:	0.105
Waste Quantity:	25
Quantity Unit:	G
Additional Code 1:	D001
Additional Code 2:	Not reported
Additional Code 3:	Not reported
Additional Code 4:	Not reported
Additional Code 5:	Not reported
Additional Info:	
Year:	2009
Gen EPA ID:	CAR000120311
Shipment Date:	20090825
Creation Date:	10/29/2009 18:30:19
Receipt Date:	20090826
Manifest ID:	005986050JJK
Trans EPA ID:	CAR000172460
Trans Name:	ENVIRONMENTAL LOGISTICS INC
Trans 2 EPA ID:	Not reported
Trans 2 Name:	Not reported
TSDf EPA ID:	CAD982444481
Trans Name:	FILTER RECYCLING SERVICES INC
TSDf Alt EPA ID:	Not reported
TSDf Alt Name:	Not reported
Waste Code Description:	352 - Other organic solids
RCRA Code:	Not reported
Meth Code:	H129 - Other Treatment
Quantity Tons:	0.01
Waste Quantity:	20
Quantity Unit:	P
Additional Code 1:	Not reported
Additional Code 2:	Not reported
Additional Code 3:	Not reported

Map ID
Direction
Distance
Elevation

MAP FINDINGS

Site

Database(s)

EDR ID Number
EPA ID Number

CHEVRON STATION NO 200374 (Continued)

1006805058

Additional Code 4:	Not reported
Additional Code 5:	Not reported
Shipment Date:	20090825
Creation Date:	10/29/2009 18:30:19
Receipt Date:	20090903
Manifest ID:	005986049JJK
Trans EPA ID:	CAR000172460
Trans Name:	ENVIRONMENTAL LOGISTICS INC
Trans 2 EPA ID:	MAD039322250
Trans 2 Name:	CLEAN HARBORS ENVIRONMENTAL SERVICES
TSDf EPA ID:	CAD044429835
Trans Name:	CLEAN HARBORS ENVIRONMENTAL SERVICES
TSDf Alt EPA ID:	Not reported
TSDf Alt Name:	Not reported
Waste Code Description:	223 - Unspecified oil-containing waste
RCRA Code:	D018
Meth Code:	H141 - Storage, Bulking, And/Or Transfer Off Site--No Treatment/Recovery (H010-H129) Or (H131-H135)
Quantity Tons:	0.0125
Waste Quantity:	25
Quantity Unit:	P
Additional Code 1:	Not reported
Additional Code 2:	Not reported
Additional Code 3:	Not reported
Additional Code 4:	Not reported
Additional Code 5:	Not reported
Shipment Date:	20090825
Creation Date:	10/29/2009 18:30:19
Receipt Date:	20090903
Manifest ID:	005986049JJK
Trans EPA ID:	CAR000172460
Trans Name:	ENVIRONMENTAL LOGISTICS INC
Trans 2 EPA ID:	MAD039322250
Trans 2 Name:	CLEAN HARBORS ENVIRONMENTAL SERVICES
TSDf EPA ID:	CAD044429835
Trans Name:	CLEAN HARBORS ENVIRONMENTAL SERVICES
TSDf Alt EPA ID:	Not reported
TSDf Alt Name:	Not reported
Waste Code Description:	343 - Unspecified organic liquid mixture
RCRA Code:	D018
Meth Code:	H141 - Storage, Bulking, And/Or Transfer Off Site--No Treatment/Recovery (H010-H129) Or (H131-H135)
Quantity Tons:	0.034
Waste Quantity:	10
Quantity Unit:	G
Additional Code 1:	D001
Additional Code 2:	Not reported
Additional Code 3:	Not reported
Additional Code 4:	Not reported
Additional Code 5:	Not reported
Shipment Date:	20090423
Creation Date:	6/27/2009 18:30:08
Receipt Date:	20090424
Manifest ID:	005428200JJK

Map ID
Direction
Distance
Elevation

MAP FINDINGS

Site

Database(s)

EDR ID Number
EPA ID Number

CHEVRON STATION NO 200374 (Continued)

1006805058

Trans EPA ID: CAR000172460
Trans Name: ENVIRONMENTAL LOGISTICS INC
Trans 2 EPA ID: MAD039322250
Trans 2 Name: CLEAN HARBORS ENVIRONMENTAL SERVICES
TSDf EPA ID: CAD044429835
Trans Name: CLEAN HARBORS ENVIRONMENTAL SERVICES
TSDf Alt EPA ID: Not reported
TSDf Alt Name: Not reported
Waste Code Description: 223 - Unspecified oil-containing waste
RCRA Code: D018
Meth Code: H141 - Storage, Bulking, And/Or Transfer Off Site--No Treatment/Reovery (H010-H129) Or (H131-H135)

Quantity Tons: 0.0125
Waste Quantity: 25
Quantity Unit: P
Additional Code 1: Not reported
Additional Code 2: Not reported
Additional Code 3: Not reported
Additional Code 4: Not reported
Additional Code 5: Not reported

Shipment Date: 20090311
Creation Date: 4/15/2009 18:30:09
Receipt Date: 20090312
Manifest ID: 005488421JJK
Trans EPA ID: CAR000172460
Trans Name: ENVIRONMENTAL LOGISTICS INC
Trans 2 EPA ID: Not reported
Trans 2 Name: Not reported
TSDf EPA ID: CAD982444481
Trans Name: FILTER RECYCLING SERVICES INC
TSDf Alt EPA ID: Not reported
TSDf Alt Name: Not reported
Waste Code Description: 352 - Other organic solids
RCRA Code: Not reported
Meth Code: H129 - Other Treatment
Quantity Tons: 0.015
Waste Quantity: 30
Quantity Unit: P
Additional Code 1: Not reported
Additional Code 2: Not reported
Additional Code 3: Not reported
Additional Code 4: Not reported
Additional Code 5: Not reported

Shipment Date: 20090311
Creation Date: 5/27/2009 18:30:20
Receipt Date: 20090326
Manifest ID: 005488420JJK
Trans EPA ID: CAR000172460
Trans Name: ENVIRONMENTAL LOGISTICS INC
Trans 2 EPA ID: MAD039322250
Trans 2 Name: CLEAN HARBORS ENVIRONMENTAL SERVICES
TSDf EPA ID: CAD044429835
Trans Name: CLEAN HARBORS ENVIRONMENTAL SERVICES
TSDf Alt EPA ID: Not reported
TSDf Alt Name: Not reported

Map ID
Direction
Distance
Elevation

MAP FINDINGS

Site

Database(s)

EDR ID Number
EPA ID Number

CHEVRON STATION NO 200374 (Continued)

1006805058

Waste Code Description: 223 - Unspecified oil-containing waste
RCRA Code: D018
Meth Code: H141 - Storage, Bulking, And/Or Transfer Off Site--No Treatment/Reovery (H010-H129) Or (H131-H135)

Quantity Tons: 0.0125
Waste Quantity: 25
Quantity Unit: P
Additional Code 1: Not reported
Additional Code 2: Not reported
Additional Code 3: Not reported
Additional Code 4: Not reported
Additional Code 5: Not reported

Shipment Date: 20090311
Creation Date: 5/27/2009 18:30:20
Receipt Date: 20090326
Manifest ID: 005488420JJK
Trans EPA ID: CAR000172460
Trans Name: ENVIRONMENTAL LOGISTICS INC
Trans 2 EPA ID: MAD039322250
Trans 2 Name: CLEAN HARBORS ENVIRONMENTAL SERVICES
TSDf EPA ID: CAD044429835
Trans Name: CLEAN HARBORS ENVIRONMENTAL SERVICES
TSDf Alt EPA ID: Not reported
TSDf Alt Name: Not reported
Waste Code Description: 343 - Unspecified organic liquid mixture
RCRA Code: D018
Meth Code: H141 - Storage, Bulking, And/Or Transfer Off Site--No Treatment/Reovery (H010-H129) Or (H131-H135)

Quantity Tons: 0.051
Waste Quantity: 15
Quantity Unit: G
Additional Code 1: D001
Additional Code 2: Not reported
Additional Code 3: Not reported
Additional Code 4: Not reported
Additional Code 5: Not reported

Shipment Date: 20090123
Creation Date: 4/3/2009 18:30:08
Receipt Date: 20090130
Manifest ID: 005385187JJK
Trans EPA ID: CAR000172460
Trans Name: ENVIRONMENTAL LOGISTICS INC
Trans 2 EPA ID: MAD039322250
Trans 2 Name: CLEAN HARBORS ENVIRONMENTAL SERVICES
TSDf EPA ID: CAD044429835
Trans Name: CLEAN HARBORS ENVIRONMENTAL SERVICES
TSDf Alt EPA ID: Not reported
TSDf Alt Name: Not reported
Waste Code Description: 223 - Unspecified oil-containing waste
RCRA Code: D018
Meth Code: H141 - Storage, Bulking, And/Or Transfer Off Site--No Treatment/Reovery (H010-H129) Or (H131-H135)

Quantity Tons: 0.0175
Waste Quantity: 35
Quantity Unit: P

Map ID
Direction
Distance
Elevation

MAP FINDINGS

Site

Database(s)

EDR ID Number
EPA ID Number

CHEVRON STATION NO 200374 (Continued)

1006805058

Additional Code 1: Not reported
Additional Code 2: Not reported
Additional Code 3: Not reported
Additional Code 4: Not reported
Additional Code 5: Not reported

Additional Info:

Year: 2016
Gen EPA ID: CAR000120311

Shipment Date: 20151110
Creation Date: 1/11/2016 22:16:49
Receipt Date: 20151110
Manifest ID: 009018917FLE
Trans EPA ID: MAD039322250
Trans Name: CLEAN HARBORS ENVIRONMENTAL SERVICE INC
Trans 2 EPA ID: Not reported
Trans 2 Name: Not reported
TSDf EPA ID: CAD044429835
Trans Name: CLEAN HARBORS WILMINGTON LLC
TSDf Alt EPA ID: Not reported
TSDf Alt Name: Not reported
Waste Code Description: 352 - Other organic solids
RCRA Code: D018
Meth Code: H141 - Storage, Bulking, And/Or Transfer Off Site--No Treatment/Reovery (H010-H129) Or (H131-H135)
Quantity Tons: 0.015
Waste Quantity: 30
Quantity Unit: P
Additional Code 1: Not reported
Additional Code 2: Not reported
Additional Code 3: Not reported
Additional Code 4: Not reported
Additional Code 5: Not reported

Shipment Date: 20151110
Creation Date: 1/11/2016 22:16:49
Receipt Date: 20151110
Manifest ID: 009018917FLE
Trans EPA ID: MAD039322250
Trans Name: CLEAN HARBORS ENVIRONMENTAL SERVICE INC
Trans 2 EPA ID: Not reported
Trans 2 Name: Not reported
TSDf EPA ID: CAD044429835
Trans Name: CLEAN HARBORS WILMINGTON LLC
TSDf Alt EPA ID: Not reported
TSDf Alt Name: Not reported
Waste Code Description: 352 - Other organic solids
RCRA Code: Not reported
Meth Code: H141 - Storage, Bulking, And/Or Transfer Off Site--No Treatment/Reovery (H010-H129) Or (H131-H135)
Quantity Tons: 0.02
Waste Quantity: 40
Quantity Unit: P
Additional Code 1: Not reported
Additional Code 2: Not reported
Additional Code 3: Not reported

Map ID
Direction
Distance
Elevation

MAP FINDINGS

Site

Database(s)

EDR ID Number
EPA ID Number

CHEVRON STATION NO 200374 (Continued)

1006805058

Additional Code 4:	Not reported
Additional Code 5:	Not reported
Shipment Date:	20151110
Creation Date:	1/11/2016 22:16:49
Receipt Date:	20151110
Manifest ID:	009018917FLE
Trans EPA ID:	MAD039322250
Trans Name:	CLEAN HARBORS ENVIRONMENTAL SERVICE INC
Trans 2 EPA ID:	Not reported
Trans 2 Name:	Not reported
TSDf EPA ID:	CAD044429835
Trans Name:	CLEAN HARBORS WILMINGTON LLC
TSDf Alt EPA ID:	Not reported
TSDf Alt Name:	Not reported
Waste Code Description:	134 - Aqueous solution with <10% total organic residues
RCRA Code:	D018
Meth Code:	H141 - Storage, Bulking, And/Or Transfer Off Site--No Treatment/Reovery (H010-H129) Or (H131-H135)
Quantity Tons:	0.05
Waste Quantity:	100
Quantity Unit:	P
Additional Code 1:	D001
Additional Code 2:	Not reported
Additional Code 3:	Not reported
Additional Code 4:	Not reported
Additional Code 5:	Not reported
Shipment Date:	20151020
Creation Date:	12/22/2015 22:15:07
Receipt Date:	20151021
Manifest ID:	008302703FLE
Trans EPA ID:	MAD039322250
Trans Name:	CLEAN HARBORS ENVIRONMENTAL SERVICE INC
Trans 2 EPA ID:	Not reported
Trans 2 Name:	Not reported
TSDf EPA ID:	CAD044429835
Trans Name:	CLEAN HARBORS WILMINGTON LLC
TSDf Alt EPA ID:	Not reported
TSDf Alt Name:	Not reported
Waste Code Description:	352 - Other organic solids
RCRA Code:	D018
Meth Code:	H141 - Storage, Bulking, And/Or Transfer Off Site--No Treatment/Reovery (H010-H129) Or (H131-H135)
Quantity Tons:	0.0325
Waste Quantity:	65
Quantity Unit:	P
Additional Code 1:	Not reported
Additional Code 2:	Not reported
Additional Code 3:	Not reported
Additional Code 4:	Not reported
Additional Code 5:	Not reported
Shipment Date:	20150831
Creation Date:	10/14/2015 22:15:09
Receipt Date:	20150831
Manifest ID:	008816954FLE

Map ID
Direction
Distance
Elevation

MAP FINDINGS

Site

Database(s)

EDR ID Number
EPA ID Number

CHEVRON STATION NO 200374 (Continued)

1006805058

Trans EPA ID: MAD039322250
Trans Name: CLEAN HARBORS ENVIRONMENTAL SERVICE INC
Trans 2 EPA ID: Not reported
Trans 2 Name: Not reported
TSDf EPA ID: CAD044429835
Trans Name: CLEAN HARBORS WILMINGTON LLC
TSDf Alt EPA ID: Not reported
TSDf Alt Name: Not reported
Waste Code Description: 352 - Other organic solids
RCRA Code: Not reported
Meth Code: H141 - Storage, Bulking, And/Or Transfer Off Site--No Treatment/Reovery (H010-H129) Or (H131-H135)

Quantity Tons: 0.0225
Waste Quantity: 45
Quantity Unit: P
Additional Code 1: Not reported
Additional Code 2: Not reported
Additional Code 3: Not reported
Additional Code 4: Not reported
Additional Code 5: Not reported

Shipment Date: 20150604
Creation Date: 8/18/2015 22:15:22
Receipt Date: 20150605
Manifest ID: 008318696FLE
Trans EPA ID: MAD039322250
Trans Name: CLEAN HARBORS ENVIRONMENTAL SERVICES INC
Trans 2 EPA ID: Not reported
Trans 2 Name: Not reported
TSDf EPA ID: CAD044429835
Trans Name: CLEAN HARBORS WILMINGTON LLC
TSDf Alt EPA ID: Not reported
TSDf Alt Name: Not reported
Waste Code Description: 352 - Other organic solids
RCRA Code: Not reported
Meth Code: H141 - Storage, Bulking, And/Or Transfer Off Site--No Treatment/Reovery (H010-H129) Or (H131-H135)

Quantity Tons: 0.045
Waste Quantity: 90
Quantity Unit: P
Additional Code 1: Not reported
Additional Code 2: Not reported
Additional Code 3: Not reported
Additional Code 4: Not reported
Additional Code 5: Not reported

Shipment Date: 20150604
Creation Date: 8/18/2015 22:15:22
Receipt Date: 20150605
Manifest ID: 008318696FLE
Trans EPA ID: MAD039322250
Trans Name: CLEAN HARBORS ENVIRONMENTAL SERVICES INC
Trans 2 EPA ID: Not reported
Trans 2 Name: Not reported
TSDf EPA ID: CAD044429835
Trans Name: CLEAN HARBORS WILMINGTON LLC
TSDf Alt EPA ID: Not reported

Map ID
Direction
Distance
Elevation

MAP FINDINGS

Site

Database(s)

EDR ID Number
EPA ID Number

CHEVRON STATION NO 200374 (Continued)

1006805058

TSDF Alt Name: Not reported
Waste Code Description: 352 - Other organic solids
RCRA Code: D018
Meth Code: H141 - Storage, Bulking, And/Or Transfer Off Site--No Treatment/Reovery (H010-H129) Or (H131-H135)
Quantity Tons: 0.01
Waste Quantity: 20
Quantity Unit: P
Additional Code 1: Not reported
Additional Code 2: Not reported
Additional Code 3: Not reported
Additional Code 4: Not reported
Additional Code 5: Not reported

Shipment Date: 20150604
Creation Date: 8/18/2015 22:15:22
Receipt Date: 20150605
Manifest ID: 008318696FLE
Trans EPA ID: MAD039322250
Trans Name: CLEAN HARBORS ENVIRONMENTAL SERVICES INC
Trans 2 EPA ID: Not reported
Trans 2 Name: Not reported
TSDF EPA ID: CAD044429835
Trans Name: CLEAN HARBORS WILMINGTON LLC
TSDF Alt EPA ID: Not reported
TSDF Alt Name: Not reported
Waste Code Description: 134 - Aqueous solution with <10% total organic residues
RCRA Code: D018
Meth Code: H141 - Storage, Bulking, And/Or Transfer Off Site--No Treatment/Reovery (H010-H129) Or (H131-H135)
Quantity Tons: 0.0126
Waste Quantity: 3
Quantity Unit: G
Additional Code 1: D001
Additional Code 2: Not reported
Additional Code 3: Not reported
Additional Code 4: Not reported
Additional Code 5: Not reported

Shipment Date: 20150115
Creation Date: 3/23/2015 22:15:20
Receipt Date: 20150116
Manifest ID: 008057570FLE
Trans EPA ID: MAD039322250
Trans Name: CLEAN HARBORS ENVIRONMENTAL SERVICES INC
Trans 2 EPA ID: Not reported
Trans 2 Name: Not reported
TSDF EPA ID: CAD044429835
Trans Name: CLEAN HARBORS WILMINGTON LLC
TSDF Alt EPA ID: Not reported
TSDF Alt Name: Not reported
Waste Code Description: 352 - Other organic solids
RCRA Code: D018
Meth Code: H141 - Storage, Bulking, And/Or Transfer Off Site--No Treatment/Reovery (H010-H129) Or (H131-H135)
Quantity Tons: 0.0125
Waste Quantity: 25

Map ID
Direction
Distance
Elevation

MAP FINDINGS

Site

Database(s)

EDR ID Number
EPA ID Number

CHEVRON STATION NO 200374 (Continued)

1006805058

Quantity Unit:	P
Additional Code 1:	Not reported
Additional Code 2:	Not reported
Additional Code 3:	Not reported
Additional Code 4:	Not reported
Additional Code 5:	Not reported
Shipment Date:	20150115
Creation Date:	3/23/2015 22:15:20
Receipt Date:	20150116
Manifest ID:	008057570FLE
Trans EPA ID:	MAD039322250
Trans Name:	CLEAN HARBORS ENVIRONMENTAL SERVICES INC
Trans 2 EPA ID:	Not reported
Trans 2 Name:	Not reported
TSDf EPA ID:	CAD044429835
Trans Name:	CLEAN HARBORS WILMINGTON LLC
TSDf Alt EPA ID:	Not reported
TSDf Alt Name:	Not reported
Waste Code Description:	352 - Other organic solids
RCRA Code:	Not reported
Meth Code:	H141 - Storage, Bulking, And/Or Transfer Off Site--No Treatment/Reovery (H010-H129) Or (H131-H135)
Quantity Tons:	0.0225
Waste Quantity:	45
Quantity Unit:	P
Additional Code 1:	Not reported
Additional Code 2:	Not reported
Additional Code 3:	Not reported
Additional Code 4:	Not reported
Additional Code 5:	Not reported
Additional Info:	
Year:	2008
Gen EPA ID:	CAR000120311
Shipment Date:	20081211
Creation Date:	3/9/2009 18:30:54
Receipt Date:	20081212
Manifest ID:	000274902JJK
Trans EPA ID:	CAR000189431
Trans Name:	ADAMS SERVICES INC
Trans 2 EPA ID:	Not reported
Trans 2 Name:	Not reported
TSDf EPA ID:	CAD982444481
Trans Name:	FILTER RECYCLING SERVICES INC
TSDf Alt EPA ID:	Not reported
TSDf Alt Name:	Not reported
Waste Code Description:	352 - Other organic solids
RCRA Code:	Not reported
Meth Code:	H129 - Other Treatment
Quantity Tons:	0.2
Waste Quantity:	400
Quantity Unit:	P
Additional Code 1:	Not reported
Additional Code 2:	Not reported
Additional Code 3:	Not reported

Map ID
Direction
Distance
Elevation

MAP FINDINGS

Site

Database(s)

EDR ID Number
EPA ID Number

CHEVRON STATION NO 200374 (Continued)

1006805058

Additional Code 4:	Not reported
Additional Code 5:	Not reported
Shipment Date:	20081002
Creation Date:	1/14/2009 18:30:08
Receipt Date:	20081010
Manifest ID:	004854421JJK
Trans EPA ID:	CAR000172460
Trans Name:	ENVIRONMENTAL LOGISTICS INC
Trans 2 EPA ID:	MAD039322250
Trans 2 Name:	CLEAN HARBORS ENVIRONMENTAL SERVICES
TSDf EPA ID:	CAD044429835
Trans Name:	CLEAN HARBORS ENVIRONMENTAL SERVICES
TSDf Alt EPA ID:	Not reported
TSDf Alt Name:	Not reported
Waste Code Description:	343 - Unspecified organic liquid mixture
RCRA Code:	D018
Meth Code:	H141 - Storage, Bulking, And/Or Transfer Off Site--No Treatment/Recovery (H010-H129) Or (H131-H135)
Quantity Tons:	0.034
Waste Quantity:	10
Quantity Unit:	G
Additional Code 1:	D001
Additional Code 2:	Not reported
Additional Code 3:	Not reported
Additional Code 4:	Not reported
Additional Code 5:	Not reported
Shipment Date:	20081002
Creation Date:	1/14/2009 18:30:08
Receipt Date:	20081010
Manifest ID:	004854421JJK
Trans EPA ID:	CAR000172460
Trans Name:	ENVIRONMENTAL LOGISTICS INC
Trans 2 EPA ID:	MAD039322250
Trans 2 Name:	CLEAN HARBORS ENVIRONMENTAL SERVICES
TSDf EPA ID:	CAD044429835
Trans Name:	CLEAN HARBORS ENVIRONMENTAL SERVICES
TSDf Alt EPA ID:	Not reported
TSDf Alt Name:	Not reported
Waste Code Description:	223 - Unspecified oil-containing waste
RCRA Code:	D018
Meth Code:	H141 - Storage, Bulking, And/Or Transfer Off Site--No Treatment/Recovery (H010-H129) Or (H131-H135)
Quantity Tons:	0.025
Waste Quantity:	50
Quantity Unit:	P
Additional Code 1:	Not reported
Additional Code 2:	Not reported
Additional Code 3:	Not reported
Additional Code 4:	Not reported
Additional Code 5:	Not reported
Shipment Date:	20081002
Creation Date:	2/20/2009 18:30:20
Receipt Date:	20081003
Manifest ID:	004854422JJK

Map ID
Direction
Distance
Elevation

MAP FINDINGS

Site

Database(s)

EDR ID Number
EPA ID Number

CHEVRON STATION NO 200374 (Continued)

1006805058

Trans EPA ID:	CAR000172460
Trans Name:	ENVIRONMENTAL LOGISTICS INC
Trans 2 EPA ID:	Not reported
Trans 2 Name:	Not reported
TSDf EPA ID:	CAD982444481
Trans Name:	FILTER RECYCLING SERVICES INC
TSDf Alt EPA ID:	Not reported
TSDf Alt Name:	Not reported
Waste Code Description:	352 - Other organic solids
RCRA Code:	Not reported
Meth Code:	H129 - Other Treatment
Quantity Tons:	0.015
Waste Quantity:	30
Quantity Unit:	P
Additional Code 1:	Not reported
Additional Code 2:	Not reported
Additional Code 3:	Not reported
Additional Code 4:	Not reported
Additional Code 5:	Not reported
Shipment Date:	20080714
Creation Date:	9/4/2008 18:30:07
Receipt Date:	20080715
Manifest ID:	004847241JJK
Trans EPA ID:	CAR000172460
Trans Name:	ENVIRONMENTAL LOGISTICS INC
Trans 2 EPA ID:	Not reported
Trans 2 Name:	Not reported
TSDf EPA ID:	CAD982444481
Trans Name:	FILTER RECYCLING SERVICES INC
TSDf Alt EPA ID:	Not reported
TSDf Alt Name:	Not reported
Waste Code Description:	352 - Other organic solids
RCRA Code:	Not reported
Meth Code:	H010 - Metals Recovery Including Retoring,Smelting,Chemicals,Ect
Quantity Tons:	0.1
Waste Quantity:	200
Quantity Unit:	P
Additional Code 1:	Not reported
Additional Code 2:	Not reported
Additional Code 3:	Not reported
Additional Code 4:	Not reported
Additional Code 5:	Not reported
Shipment Date:	20080714
Creation Date:	9/4/2008 18:30:07
Receipt Date:	20080721
Manifest ID:	004847240JJK
Trans EPA ID:	CAR000172460
Trans Name:	ENVIRONMENTAL LOGISTICS INC
Trans 2 EPA ID:	MAD039322250
Trans 2 Name:	CLEAN HARBORS ENVIRONMENTAL SERVICES
TSDf EPA ID:	CAD044429835
Trans Name:	CLEAN HARBORS ENVIRONMENTAL SERVICES
TSDf Alt EPA ID:	Not reported
TSDf Alt Name:	Not reported
Waste Code Description:	223 - Unspecified oil-containing waste

Map ID
Direction
Distance
Elevation

MAP FINDINGS

Site

Database(s)

EDR ID Number
EPA ID Number

CHEVRON STATION NO 200374 (Continued)

1006805058

RCRA Code: D018
Meth Code: H141 - Storage, Bulking, And/Or Transfer Off Site--No Treatment/Reovery (H010-H129) Or (H131-H135)

Quantity Tons: 0.0225
Waste Quantity: 45
Quantity Unit: P
Additional Code 1: Not reported
Additional Code 2: Not reported
Additional Code 3: Not reported
Additional Code 4: Not reported
Additional Code 5: Not reported

Shipment Date: 20080604
Creation Date: 9/4/2008 18:30:07
Receipt Date: 20080616
Manifest ID: 003419031JJK
Trans EPA ID: CAR000172460
Trans Name: ENVIRONMENTAL LOGISTICS INC
Trans 2 EPA ID: MAD039322250
Trans 2 Name: CLEAN HARBORS ENVIRONMENTAL SERVICES
TSDf EPA ID: CAD044429835
Trans Name: CLEAN HARBORS ENVIRONMENTAL SERVICES
TSDf Alt EPA ID: Not reported
TSDf Alt Name: Not reported
Waste Code Description: 343 - Unspecified organic liquid mixture
RCRA Code: D018
Meth Code: H141 - Storage, Bulking, And/Or Transfer Off Site--No Treatment/Reovery (H010-H129) Or (H131-H135)

Quantity Tons: 0.102
Waste Quantity: 30
Quantity Unit: G
Additional Code 1: D001
Additional Code 2: Not reported
Additional Code 3: Not reported
Additional Code 4: Not reported
Additional Code 5: Not reported

Shipment Date: 20080604
Creation Date: 8/8/2008 18:30:23
Receipt Date: 20080605
Manifest ID: 003419048JJK
Trans EPA ID: CAR000172460
Trans Name: ENVIRONMENTAL LOGISTICS INC
Trans 2 EPA ID: Not reported
Trans 2 Name: Not reported
TSDf EPA ID: CAD982444481
Trans Name: FILTER RECYCLING SERVICES INC
TSDf Alt EPA ID: Not reported
TSDf Alt Name: Not reported
Waste Code Description: 352 - Other organic solids
RCRA Code: Not reported
Meth Code: H129 - Other Treatment
Quantity Tons: 0.0175
Waste Quantity: 35
Quantity Unit: P
Additional Code 1: Not reported
Additional Code 2: Not reported

Map ID
Direction
Distance
Elevation

MAP FINDINGS

Site

Database(s)

EDR ID Number
EPA ID Number

CHEVRON STATION NO 200374 (Continued)

1006805058

Additional Code 3:	Not reported
Additional Code 4:	Not reported
Additional Code 5:	Not reported
Shipment Date:	20080226
Creation Date:	5/30/2008 18:30:22
Receipt Date:	20080310
Manifest ID:	004055593JJK
Trans EPA ID:	CAR000172460
Trans Name:	ENVIRONMENTAL LOGISTICS INC
Trans 2 EPA ID:	MAD039322250
Trans 2 Name:	CLEAN HARBORS ENVIRONMENTAL SERVICES INC
TSDf EPA ID:	CAD044429835
Trans Name:	CLEAN HARBORS ENVIRONMENTAL SERVICES
TSDf Alt EPA ID:	Not reported
TSDf Alt Name:	Not reported
Waste Code Description:	343 - Unspecified organic liquid mixture
RCRA Code:	D018
Meth Code:	H141 - Storage, Bulking, And/Or Transfer Off Site--No Treatment/Reovery (H010-H129) Or (H131-H135)
Quantity Tons:	0.051
Waste Quantity:	15
Quantity Unit:	G
Additional Code 1:	D001
Additional Code 2:	Not reported
Additional Code 3:	Not reported
Additional Code 4:	Not reported
Additional Code 5:	Not reported
Shipment Date:	20080107
Creation Date:	3/12/2008 18:30:18
Receipt Date:	20080108
Manifest ID:	003807872JJK
Trans EPA ID:	CAR000172460
Trans Name:	ENVIRONMENTAL LOGISTICS INC
Trans 2 EPA ID:	Not reported
Trans 2 Name:	Not reported
TSDf EPA ID:	CAD982444481
Trans Name:	FILTER RECYCLING SERVICES INC
TSDf Alt EPA ID:	Not reported
TSDf Alt Name:	Not reported
Waste Code Description:	352 - Other organic solids
RCRA Code:	Not reported
Meth Code:	H141 - Storage, Bulking, And/Or Transfer Off Site--No Treatment/Reovery (H010-H129) Or (H131-H135)
Quantity Tons:	0.025
Waste Quantity:	50
Quantity Unit:	P
Additional Code 1:	Not reported
Additional Code 2:	Not reported
Additional Code 3:	Not reported
Additional Code 4:	Not reported
Additional Code 5:	Not reported

Map ID
Direction
Distance
Elevation

MAP FINDINGS

Site

Database(s)

EDR ID Number
EPA ID Number

B7	WALGREENS #10172	RCRA NonGen / NLR	1017785837
NW	1181 N STATE ST		CAR000253294
< 1/8	SAN JACINTO, CA 92583		
0.055 mi.			
291 ft.	Site 1 of 2 in cluster B		
Relative:	RCRA NonGen / NLR:		
Lower	Date Form Received by Agency:	20160415	
Actual:	Handler Name:	WALGREENS #10172	
1523 ft.	Handler Address:	1181 N STATE ST	
	Handler City,State,Zip:	SAN JACINTO, CA 92583	
	EPA ID:	CAR000253294	
	Contact Name:	KARINA ROMERO	
	Contact Address:	GREYHAWK CT	
	Contact City,State,Zip:	CARLSBAD, CA 92010	
	Contact Telephone:	760-602-8700	
	Contact Fax:	760-918-4025	
	Contact Email:	REGULATORY@3ECOMPANY.COM	
	Contact Title:	BUSINESS SOLUTIONS SPECIALIST	
	EPA Region:	09	
	Land Type:	Private	
	Federal Waste Generator Description:	Not a generator, verified	
	Non-Notifier:	Not reported	
	Biennial Report Cycle:	2015	
	Accessibility:	Not reported	
	Active Site Indicator:	Not reported	
	State District Owner:	Not reported	
	State District:	Not reported	
	Mailing Address:	GREYHAWK CT	
	Mailing City,State,Zip:	CARLSBAD, CA 92010	
	Owner Name:	RAMONA STATE PARTNERS LLC	
	Owner Type:	Private	
	Operator Name:	WALGREEN CO.	
	Operator Type:	Private	
	Short-Term Generator Activity:	No	
	Importer Activity:	No	
	Mixed Waste Generator:	No	
	Transporter Activity:	No	
	Transfer Facility Activity:	No	
	Recycler Activity with Storage:	No	
	Small Quantity On-Site Burner Exemption:	No	
	Smelting Melting and Refining Furnace Exemption:	No	
	Underground Injection Control:	No	
	Off-Site Waste Receipt:	No	
	Universal Waste Indicator:	No	
	Universal Waste Destination Facility:	No	
	Federal Universal Waste:	No	
	Active Site Fed-Reg Treatment Storage and Disposal Facility:	Not reported	
	Active Site Converter Treatment storage and Disposal Facility:	Not reported	
	Active Site State-Reg Treatment Storage and Disposal Facility:	Not reported	
	Active Site State-Reg Handler:	---	
	Federal Facility Indicator:	Not reported	
	Hazardous Secondary Material Indicator:	NN	
	Sub-Part K Indicator:	Not reported	
	Commercial TSD Indicator:	No	
	Treatment Storage and Disposal Type:	Not reported	
	2018 GPRA Permit Baseline:	Not on the Baseline	
	2018 GPRA Renewals Baseline:	Not on the Baseline	
	Permit Renewals Workload Universe:	Not reported	

Map ID
Direction
Distance
Elevation

MAP FINDINGS

Site

Database(s)

EDR ID Number
EPA ID Number

WALGREENS #10172 (Continued)

1017785837

Permit Workload Universe:	Not reported
Permit Progress Universe:	Not reported
Post-Closure Workload Universe:	Not reported
Closure Workload Universe:	Not reported
202 GPRA Corrective Action Baseline:	No
Corrective Action Workload Universe:	No
Subject to Corrective Action Universe:	No
Non-TSDFs Where RCRA CA has Been Imposed Universe:	No
TSDFs Potentially Subject to CA Under 3004 (u)/(v) Universe:	No
TSDFs Only Subject to CA under Discretionary Auth Universe:	No
Corrective Action Priority Ranking:	No NCAPS ranking
Environmental Control Indicator:	No
Institutional Control Indicator:	No
Human Exposure Controls Indicator:	N/A
Groundwater Controls Indicator:	N/A
Operating TSDF Universe:	Not reported
Full Enforcement Universe:	Not reported
Significant Non-Complier Universe:	No
Unaddressed Significant Non-Complier Universe:	No
Addressed Significant Non-Complier Universe:	No
Significant Non-Complier With a Compliance Schedule Universe:	No
Financial Assurance Required:	Not reported
Handler Date of Last Change:	20161104
Recognized Trader-Importer:	No
Recognized Trader-Exporter:	No
Importer of Spent Lead Acid Batteries:	No
Exporter of Spent Lead Acid Batteries:	No
Recycler Activity Without Storage:	Not reported
Manifest Broker:	Not reported
Sub-Part P Indicator:	No

Biennial: List of Years

Year: 2015

[Click Here for Biennial Reporting System Data:](#)

Hazardous Waste Summary:

Waste Code:	D001
Waste Description:	IGNITABLE WASTE
Waste Code:	D002
Waste Description:	CORROSIVE WASTE
Waste Code:	D003
Waste Description:	REACTIVE WASTE
Waste Code:	D007
Waste Description:	CHROMIUM
Waste Code:	D009
Waste Description:	MERCURY
Waste Code:	D010
Waste Description:	SELENIUM
Waste Code:	D024

Map ID
Direction
Distance
Elevation

MAP FINDINGS

Site

Database(s)

EDR ID Number
EPA ID Number

WALGREENS #10172 (Continued)

1017785837

Waste Description:	M-CRESOL
Waste Code:	D026
Waste Description:	CRESOL
Waste Code:	P001
Waste Description:	2H-1-BENZOPYRAN-2-ONE, 4-HYDROXY-3-(3-OXO-1-PHENYLBUTYL)-, & SALTS, WHEN PRESENT AT CONCENTRATIONS GREATER THAN 0.3% (OR) WARFARIN, & SALTS, WHEN PRESENT AT CONCENTRATIONS GREATER THAN 0.3%
Waste Code:	P075
Waste Description:	NICOTINE, & SALTS (OR) PYRIDINE, 3-(1-METHYL-2-PYRROLIDINYL)-,(S)-, & SALTS
Waste Code:	P105
Waste Description:	SODIUM AZIDE
Waste Code:	U034
Waste Description:	ACETALDEHYDE, TRICHLORO- (OR) CHLORAL
Waste Code:	U044
Waste Description:	CHLOROFORM (OR) METHANE, TRICHLORO-
Waste Code:	U122
Waste Description:	FORMALDEHYDE
Waste Code:	U165
Waste Description:	NAPHTHALENE
Waste Code:	U188
Waste Description:	PHENOL
Waste Code:	U201
Waste Description:	1,3-BENZENEDIOL (OR) RESORCINOL

Handler - Owner Operator:

Owner/Operator Indicator:	Operator
Owner/Operator Name:	WALGREEN CO.
Legal Status:	Private
Date Became Current:	20070804
Date Ended Current:	Not reported
Owner/Operator Address:	Not reported
Owner/Operator City,State,Zip:	Not reported
Owner/Operator Telephone:	Not reported
Owner/Operator Telephone Ext:	Not reported
Owner/Operator Fax:	Not reported
Owner/Operator Email:	Not reported

Owner/Operator Indicator:	Operator
Owner/Operator Name:	WALGREEN CO
Legal Status:	Private
Date Became Current:	20070716
Date Ended Current:	Not reported
Owner/Operator Address:	Not reported
Owner/Operator City,State,Zip:	Not reported
Owner/Operator Telephone:	Not reported
Owner/Operator Telephone Ext:	Not reported

Map ID
Direction
Distance
Elevation

MAP FINDINGS

Site

Database(s)

EDR ID Number
EPA ID Number

WALGREENS #10172 (Continued)

1017785837

Owner/Operator Fax: Not reported
Owner/Operator Email: Not reported

Owner/Operator Indicator: Owner
Owner/Operator Name: RAMONA STATE PARTNERS LLC
Legal Status: Private
Date Became Current: 20070716
Date Ended Current: Not reported
Owner/Operator Address: 2603 MAIN ST
Owner/Operator City,State,Zip: IRVINE, CA 92614
Owner/Operator Telephone: 949-833-8334
Owner/Operator Telephone Ext: Not reported
Owner/Operator Fax: Not reported
Owner/Operator Email: Not reported

Owner/Operator Indicator: Owner
Owner/Operator Name: RAMONA STATE PARTNERS LLC
Legal Status: Private
Date Became Current: 20070716
Date Ended Current: Not reported
Owner/Operator Address: 2603 MAIN ST STE 210
Owner/Operator City,State,Zip: IRVINE, CA 92614
Owner/Operator Telephone: 949-833-8334
Owner/Operator Telephone Ext: Not reported
Owner/Operator Fax: Not reported
Owner/Operator Email: Not reported

Historic Generators:

Receive Date: 20160415
Handler Name: WALGREENS #10172
Federal Waste Generator Description: Not a generator, verified
State District Owner: Not reported
Large Quantity Handler of Universal Waste: No
Recognized Trader Importer: No
Recognized Trader Exporter: No
Spent Lead Acid Battery Importer: No
Spent Lead Acid Battery Exporter: No
Current Record: Yes
Non Storage Recycler Activity: Not reported
Electronic Manifest Broker: Not reported

Receive Date: 20150420
Handler Name: WALGREEN NO 10172
Federal Waste Generator Description: Large Quantity Generator
State District Owner: Not reported
Large Quantity Handler of Universal Waste: No
Recognized Trader Importer: No
Recognized Trader Exporter: No
Spent Lead Acid Battery Importer: No
Spent Lead Acid Battery Exporter: No
Current Record: No
Non Storage Recycler Activity: Not reported
Electronic Manifest Broker: Not reported

List of NAICS Codes and Descriptions:

NAICS Code: 42421

Map ID
 Direction
 Distance
 Elevation

MAP FINDINGS

Site

Database(s)

EDR ID Number
 EPA ID Number

WALGREENS #10172 (Continued)

1017785837

NAICS Description: DRUGS AND DRUGGISTS' SUNDRIES MERCHANT WHOLESALERS
 NAICS Code: 44611
 NAICS Description: PHARMACIES AND DRUG STORES

Facility Has Received Notices of Violations:
 Violations: No Violations Found

Evaluation Action Summary:
 Evaluations: No Evaluations Found

**B8
 NW
 < 1/8
 0.055 mi.
 291 ft.**

**WALGREENS #10172
 1181 N STATE ST
 SAN JACINTO, CA 92583**

RCRA NonGen / NLR

**1016954448
 CAL000324972**

Site 2 of 2 in cluster B

**Relative:
 Lower
 Actual:
 1523 ft.**

RCRA NonGen / NLR: 20160418
 Date Form Received by Agency: 20160418
 Handler Name: WALGREENS #10172
 Handler Address: 1181 N STATE ST
 Handler City,State,Zip: SAN JACINTO, CA 92583
 EPA ID: CAL000324972
 Contact Name: KARINA ROMERO
 Contact Address: GREYHAWK CT
 Contact City,State,Zip: CARLSBAD, CA 92010
 Contact Telephone: 760-602-8700
 Contact Fax: 760-918-4025
 Contact Email: REGULATORY@3ECOMPANY.COM
 Contact Title: BUSINESS SOLUTIONS SPECIALIST
 EPA Region: 09
 Land Type: Private
 Federal Waste Generator Description: Not a generator, verified
 Non-Notifier: Not reported
 Biennial Report Cycle: 2015
 Accessibility: Not reported
 Active Site Indicator: Not reported
 State District Owner: Not reported
 State District: Not reported
 Mailing Address: GREYHAWK CT
 Mailing City,State,Zip: CARLSBAD, CA 92010
 Owner Name: RAMONA STATE PARTNERS LLC
 Owner Type: Private
 Operator Name: WALGREEN CO.
 Operator Type: Private
 Short-Term Generator Activity: No
 Importer Activity: No
 Mixed Waste Generator: No
 Transporter Activity: No
 Transfer Facility Activity: No
 Recycler Activity with Storage: No
 Small Quantity On-Site Burner Exemption: No
 Smelting Melting and Refining Furnace Exemption: No
 Underground Injection Control: No
 Off-Site Waste Receipt: No
 Universal Waste Indicator: No

Map ID
Direction
Distance
Elevation

MAP FINDINGS

Site

Database(s)

EDR ID Number
EPA ID Number

WALGREENS #10172 (Continued)

1016954448

Universal Waste Destination Facility:	No
Federal Universal Waste:	No
Active Site Fed-Reg Treatment Storage and Disposal Facility:	Not reported
Active Site Converter Treatment storage and Disposal Facility:	Not reported
Active Site State-Reg Treatment Storage and Disposal Facility:	Not reported
Active Site State-Reg Handler:	---
Federal Facility Indicator:	Not reported
Hazardous Secondary Material Indicator:	NN
Sub-Part K Indicator:	Not reported
Commercial TSD Indicator:	No
Treatment Storage and Disposal Type:	Not reported
2018 GPRA Permit Baseline:	Not on the Baseline
2018 GPRA Renewals Baseline:	Not on the Baseline
Permit Renewals Workload Universe:	Not reported
Permit Workload Universe:	Not reported
Permit Progress Universe:	Not reported
Post-Closure Workload Universe:	Not reported
Closure Workload Universe:	Not reported
202 GPRA Corrective Action Baseline:	No
Corrective Action Workload Universe:	No
Subject to Corrective Action Universe:	No
Non-TSDs Where RCRA CA has Been Imposed Universe:	No
TSDs Potentially Subject to CA Under 3004 (u)/(v) Universe:	No
TSDs Only Subject to CA under Discretionary Auth Universe:	No
Corrective Action Priority Ranking:	No NCAPS ranking
Environmental Control Indicator:	No
Institutional Control Indicator:	No
Human Exposure Controls Indicator:	N/A
Groundwater Controls Indicator:	N/A
Operating TSDF Universe:	Not reported
Full Enforcement Universe:	Not reported
Significant Non-Complier Universe:	No
Unaddressed Significant Non-Complier Universe:	No
Addressed Significant Non-Complier Universe:	No
Significant Non-Complier With a Compliance Schedule Universe:	No
Financial Assurance Required:	Not reported
Handler Date of Last Change:	20161104
Recognized Trader-Importer:	No
Recognized Trader-Exporter:	No
Importer of Spent Lead Acid Batteries:	No
Exporter of Spent Lead Acid Batteries:	No
Recycler Activity Without Storage:	Not reported
Manifest Broker:	Not reported
Sub-Part P Indicator:	No

Biennial: List of Years

Year: 2015

[Click Here for Biennial Reporting System Data:](#)

Year: 2013

[Click Here for Biennial Reporting System Data:](#)

Hazardous Waste Summary:

Waste Code: D001
Waste Description: IGNITABLE WASTE

Map ID
Direction
Distance
Elevation

MAP FINDINGS

Site

Database(s)

EDR ID Number
EPA ID Number

WALGREENS #10172 (Continued)

1016954448

Waste Code:	D002
Waste Description:	CORROSIVE WASTE
Waste Code:	D007
Waste Description:	CHROMIUM
Waste Code:	D009
Waste Description:	MERCURY
Waste Code:	D010
Waste Description:	SELENIUM
Waste Code:	D024
Waste Description:	M-CRESOL
Waste Code:	P001
Waste Description:	2H-1-BENZOPYRAN-2-ONE, 4-HYDROXY-3-(3-OXO-1-PHENYLBUTYL)-, & SALTS, WHEN PRESENT AT CONCENTRATIONS GREATER THAN 0.3% (OR) WARFARIN, & SALTS, WHEN PRESENT AT CONCENTRATIONS GREATER THAN 0.3%
Waste Code:	P075
Waste Description:	NICOTINE, & SALTS (OR) PYRIDINE, 3-(1-METHYL-2-PYRROLIDINYL)-,(S)-, & SALTS
Waste Code:	U034
Waste Description:	ACETALDEHYDE, TRICHLORO- (OR) CHLORAL
Waste Code:	U165
Waste Description:	NAPHTHALENE

Handler - Owner Operator:

Owner/Operator Indicator:	Operator
Owner/Operator Name:	WALGREEN CO
Legal Status:	Private
Date Became Current:	20070804
Date Ended Current:	Not reported
Owner/Operator Address:	Not reported
Owner/Operator City,State,Zip:	Not reported
Owner/Operator Telephone:	Not reported
Owner/Operator Telephone Ext:	Not reported
Owner/Operator Fax:	Not reported
Owner/Operator Email:	Not reported

Owner/Operator Indicator:	Owner
Owner/Operator Name:	RAMONA STATE PARTNERS LLC
Legal Status:	Private
Date Became Current:	20070716
Date Ended Current:	Not reported
Owner/Operator Address:	2603 MAIN ST STE 210
Owner/Operator City,State,Zip:	IRVINE, CA 92614
Owner/Operator Telephone:	949-833-8334
Owner/Operator Telephone Ext:	Not reported
Owner/Operator Fax:	Not reported
Owner/Operator Email:	Not reported

Owner/Operator Indicator:	Operator
Owner/Operator Name:	WALGREEN CO.

Map ID
Direction
Distance
Elevation

MAP FINDINGS

Site

Database(s)

EDR ID Number
EPA ID Number

WALGREENS #10172 (Continued)

1016954448

Legal Status: Private
Date Became Current: 20070804
Date Ended Current: Not reported
Owner/Operator Address: Not reported
Owner/Operator City,State,Zip: Not reported
Owner/Operator Telephone: Not reported
Owner/Operator Telephone Ext: Not reported
Owner/Operator Fax: Not reported
Owner/Operator Email: Not reported

Owner/Operator Indicator: Owner
Owner/Operator Name: WALGREEN CO
Legal Status: Private
Date Became Current: 20070804
Date Ended Current: Not reported
Owner/Operator Address: 200 WILMOT RD
Owner/Operator City,State,Zip: DEERFIELD, IL 60015
Owner/Operator Telephone: 847-914-2264
Owner/Operator Telephone Ext: Not reported
Owner/Operator Fax: Not reported
Owner/Operator Email: Not reported

Historic Generators:

Receive Date: 20140609
Handler Name: WALGREENS #10172
Federal Waste Generator Description: Conditionally Exempt Small Quantity Generator
State District Owner: Not reported
Large Quantity Handler of Universal Waste: No
Recognized Trader Importer: No
Recognized Trader Exporter: No
Spent Lead Acid Battery Importer: No
Spent Lead Acid Battery Exporter: No
Current Record: No
Non Storage Recycler Activity: Not reported
Electronic Manifest Broker: Not reported

Receive Date: 20160418
Handler Name: WALGREENS #10172
Federal Waste Generator Description: Not a generator, verified
State District Owner: Not reported
Large Quantity Handler of Universal Waste: No
Recognized Trader Importer: No
Recognized Trader Exporter: No
Spent Lead Acid Battery Importer: No
Spent Lead Acid Battery Exporter: No
Current Record: Yes
Non Storage Recycler Activity: Not reported
Electronic Manifest Broker: Not reported

List of NAICS Codes and Descriptions:

NAICS Code: 44611
NAICS Description: PHARMACIES AND DRUG STORES

Facility Has Received Notices of Violations:

Violations: No Violations Found

Map ID
 Direction
 Distance
 Elevation

MAP FINDINGS

Site

Database(s)

EDR ID Number
 EPA ID Number

WALGREENS #10172 (Continued)

1016954448

Evaluation Action Summary:
 Evaluations:

No Evaluations Found

C9
SW
 < 1/8
 0.072 mi.
 380 ft.

SAN JACINTO CO
699 N STATE ST
SAN JACINTO, CA 92383

UST U003111525
N/A

Site 1 of 5 in cluster C

Relative:
Higher
Actual:
1527 ft.

RIVERSIDE CO. UST:
 Name: SAN JACINTO CO
 Address: 699 N STATE ST
 City,State,Zip: SAN JACINTO, CA 92383
 Region: RIVERSIDE
 Total Tanks: 1

C10
SW
 < 1/8
 0.072 mi.
 380 ft.

GTE CALIFORNIA SAN JACINTO CENTRAL OFFICE
699 N STATE ST
SAN JACINTO, CA 92583

UST U004346985
N/A

Site 2 of 5 in cluster C

Relative:
Higher
Actual:
1527 ft.

UST:
 Name: GTE CALIFORNIA SAN JACINTO CENTRAL OFFICE
 Address: 699 N STATE ST
 City,State,Zip: SAN JACINTO, CA 92583
 Facility ID: 357
 Permitting Agency: RIVERSIDE COUNTY
 CERSID: Not reported
 Latitude: 33.79888
 Longitude: -116.97196

C11
SW
 < 1/8
 0.072 mi.
 380 ft.

FRONTIER CALIFORNIA INC.
699 N STATE ST
SAN JACINTO, CA 92583

RCRA NonGen / NLR 1024752766
CAC002972575

Site 3 of 5 in cluster C

Relative:
Higher
Actual:
1527 ft.

RCRA NonGen / NLR:
 Date Form Received by Agency: 20180725
 Handler Name: FRONTIER CALIFORNIA INC.
 Handler Address: 699 N STATE ST
 Handler City,State,Zip: SAN JACINTO, CA 92583
 EPA ID: CAC002972575
 Contact Name: MASOOD CHOUDHURY
 Contact Address: PO BOX 725
 Contact City,State,Zip: CHINO, CA 91708
 Contact Telephone: 909-957-0911
 Contact Fax: Not reported
 Contact Email: MASOOD.CHOUDHURY@FTR.COM
 Contact Title: Not reported
 EPA Region: 09
 Land Type: Not reported

Map ID
 Direction
 Distance
 Elevation

MAP FINDINGS

Site

Database(s)

EDR ID Number
 EPA ID Number

FRONTIER CALIFORNIA INC. (Continued)

1024752766

Federal Waste Generator Description:	Not a generator, verified
Non-Notifier:	Not reported
Biennial Report Cycle:	Not reported
Accessibility:	Not reported
Active Site Indicator:	Handler Activities
State District Owner:	Not reported
State District:	Not reported
Mailing Address:	PO BOX 725
Mailing City,State,Zip:	CHINO, CA 91708
Owner Name:	FRONTIER CALIFORNIA INC.
Owner Type:	Other
Operator Name:	MASOOD CHOUDHURY
Operator Type:	Other
Short-Term Generator Activity:	No
Importer Activity:	No
Mixed Waste Generator:	No
Transporter Activity:	No
Transfer Facility Activity:	No
Recycler Activity with Storage:	No
Small Quantity On-Site Burner Exemption:	No
Smelting Melting and Refining Furnace Exemption:	No
Underground Injection Control:	No
Off-Site Waste Receipt:	No
Universal Waste Indicator:	Yes
Universal Waste Destination Facility:	Yes
Federal Universal Waste:	No
Active Site Fed-Reg Treatment Storage and Disposal Facility:	Not reported
Active Site Converter Treatment storage and Disposal Facility:	Not reported
Active Site State-Reg Treatment Storage and Disposal Facility:	Not reported
Active Site State-Reg Handler:	---
Federal Facility Indicator:	Not reported
Hazardous Secondary Material Indicator:	N
Sub-Part K Indicator:	Not reported
Commercial TSD Indicator:	No
Treatment Storage and Disposal Type:	Not reported
2018 GPRA Permit Baseline:	Not on the Baseline
2018 GPRA Renewals Baseline:	Not on the Baseline
Permit Renewals Workload Universe:	Not reported
Permit Workload Universe:	Not reported
Permit Progress Universe:	Not reported
Post-Closure Workload Universe:	Not reported
Closure Workload Universe:	Not reported
202 GPRA Corrective Action Baseline:	No
Corrective Action Workload Universe:	No
Subject to Corrective Action Universe:	No
Non-TSDFs Where RCRA CA has Been Imposed Universe:	No
TSDFs Potentially Subject to CA Under 3004 (u)/(v) Universe:	No
TSDFs Only Subject to CA under Discretionary Auth Universe:	No
Corrective Action Priority Ranking:	No NCAPS ranking
Environmental Control Indicator:	No
Institutional Control Indicator:	No
Human Exposure Controls Indicator:	N/A
Groundwater Controls Indicator:	N/A
Operating TSDF Universe:	Not reported
Full Enforcement Universe:	Not reported
Significant Non-Complier Universe:	No
Unaddressed Significant Non-Complier Universe:	No

Map ID
Direction
Distance
Elevation

MAP FINDINGS

Site

Database(s)

EDR ID Number
EPA ID Number

FRONTIER CALIFORNIA INC. (Continued)

1024752766

Addressed Significant Non-Complier Universe: No
Significant Non-Complier With a Compliance Schedule Universe: No
Financial Assurance Required: Not reported
Handler Date of Last Change: 20180831
Recognized Trader-Importer: No
Recognized Trader-Exporter: No
Importer of Spent Lead Acid Batteries: No
Exporter of Spent Lead Acid Batteries: No
Recycler Activity Without Storage: No
Manifest Broker: No
Sub-Part P Indicator: No

Handler - Owner Operator:

Owner/Operator Indicator: Owner
Owner/Operator Name: FRONTIER CALIFORNIA INC.
Legal Status: Other
Date Became Current: Not reported
Date Ended Current: Not reported
Owner/Operator Address: PO BOX 725
Owner/Operator City,State,Zip: CHINO, CA 91708
Owner/Operator Telephone: 909-620-5962
Owner/Operator Telephone Ext: Not reported
Owner/Operator Fax: Not reported
Owner/Operator Email: Not reported

Owner/Operator Indicator: Operator
Owner/Operator Name: MASOOD CHOUDHURY
Legal Status: Other
Date Became Current: Not reported
Date Ended Current: Not reported
Owner/Operator Address: PO BOX 725
Owner/Operator City,State,Zip: CHINO, CA 91708
Owner/Operator Telephone: 909-957-0911
Owner/Operator Telephone Ext: Not reported
Owner/Operator Fax: Not reported
Owner/Operator Email: Not reported

Historic Generators:

Receive Date: 20180725
Handler Name: FRONTIER CALIFORNIA INC.
Federal Waste Generator Description: Not a generator, verified
State District Owner: Not reported
Large Quantity Handler of Universal Waste: No
Recognized Trader Importer: No
Recognized Trader Exporter: No
Spent Lead Acid Battery Importer: No
Spent Lead Acid Battery Exporter: No
Current Record: Yes
Non Storage Recycler Activity: Not reported
Electronic Manifest Broker: Not reported

List of NAICS Codes and Descriptions:

NAICS Code: 56299
NAICS Description: ALL OTHER WASTE MANAGEMENT SERVICES

Map ID
Direction
Distance
Elevation

MAP FINDINGS

Site

Database(s)

EDR ID Number
EPA ID Number

FRONTIER CALIFORNIA INC. (Continued)

1024752766

Facility Has Received Notices of Violations:
Violations: No Violations Found

Evaluation Action Summary:
Evaluations: No Evaluations Found

**C12
SW
< 1/8
0.072 mi.
380 ft.**

**GTE SAN JACINTO C O
699 N STATE ST
SAN JACINTO, CA 92383**

**SWEEPS UST S101590001
CA FID UST N/A
EMI**

Site 4 of 5 in cluster C

**Relative:
Higher
Actual:
1527 ft.**

SWEEPS UST:
Name: GTE SAN JACINTO C O
Address: 699 N STATE ST
City: SAN JACINTO
Status: Active
Comp Number: 67044
Number: 1
Board Of Equalization: 44-018497
Referral Date: 10-29-92
Action Date: 10-29-92
Created Date: 02-16-89
Owner Tank Id: 000546
SWRCB Tank Id: 33-000-067044-000001
Tank Status: A
Capacity: 4000
Active Date: 10-29-92
Tank Use: M.V. FUEL
STG: P
Content: DIESEL
Number Of Tanks: 1

CA FID UST:
Facility ID: 33002221
Regulated By: UTNKA
Regulated ID: Not reported
Cortese Code: Not reported
SIC Code: Not reported
Facility Phone: 7146276261
Mail To: Not reported
Mailing Address: P O BOX 725 RC1603
Mailing Address 2: Not reported
Mailing City, St, Zip: SAN JACINTO 92383
Contact: Not reported
Contact Phone: Not reported
DUNs Number: Not reported
NPDES Number: Not reported
EPA ID: Not reported
Comments: Not reported
Status: Active

EMI:

Name: GEN TEL OF CAL, SAN JACINTO CE
Address: 699 N STATE ST

Map ID
Direction
Distance
Elevation

MAP FINDINGS

Site

Database(s)

EDR ID Number
EPA ID Number

GTE SAN JACINTO C O (Continued)

S101590001

City,State,Zip: SAN JACINTO, CA 92383
Year: 1987
County Code: 33
Air Basin: SC
Facility ID: 52223
Air District Name: SC
SIC Code: 9999
Air District Name: SOUTH COAST AQMD
Community Health Air Pollution Info System: Not reported
Consolidated Emission Reporting Rule: Not reported
Total Organic Hydrocarbon Gases Tons/Yr: 0
Reactive Organic Gases Tons/Yr: 0
Carbon Monoxide Emissions Tons/Yr: 0
NOX - Oxides of Nitrogen Tons/Yr: 0
SOX - Oxides of Sulphur Tons/Yr: 0
Particulate Matter Tons/Yr: 0
Part. Matter 10 Micrometers and Smllr Tons/Yr:0

Name: GTE CALIFORNIA
Address: 699 N STATE ST
City,State,Zip: SAN JACINTO, CA 92383
Year: 1990
County Code: 33
Air Basin: SC
Facility ID: 52223
Air District Name: SC
SIC Code: 4813
Air District Name: SOUTH COAST AQMD
Community Health Air Pollution Info System: Not reported
Consolidated Emission Reporting Rule: Not reported
Total Organic Hydrocarbon Gases Tons/Yr: 0
Reactive Organic Gases Tons/Yr: 0
Carbon Monoxide Emissions Tons/Yr: 0
NOX - Oxides of Nitrogen Tons/Yr: 0
SOX - Oxides of Sulphur Tons/Yr: 0
Particulate Matter Tons/Yr: 0
Part. Matter 10 Micrometers and Smllr Tons/Yr:0

Name: GTE CALIFORNIA
Address: 699 N STATE ST
City,State,Zip: SAN JACINTO, CA 92383
Year: 1993
County Code: 33
Air Basin: SC
Facility ID: 52223
Air District Name: SC
SIC Code: 4813
Air District Name: SOUTH COAST AQMD
Community Health Air Pollution Info System: Not reported
Consolidated Emission Reporting Rule: Not reported
Total Organic Hydrocarbon Gases Tons/Yr: 0
Reactive Organic Gases Tons/Yr: 0
Carbon Monoxide Emissions Tons/Yr: 0
NOX - Oxides of Nitrogen Tons/Yr: 0
SOX - Oxides of Sulphur Tons/Yr: 0
Particulate Matter Tons/Yr: 0
Part. Matter 10 Micrometers and Smllr Tons/Yr:0

Map ID
 Direction
 Distance
 Elevation

MAP FINDINGS

Site

Database(s)

EDR ID Number
 EPA ID Number

GTE SAN JACINTO C O (Continued)

S101590001

Name: GTE CALIFORNIA
 Address: 699 N STATE ST
 City,State,Zip: SAN JACINTO, CA 92383
 Year: 1995
 County Code: 33
 Air Basin: SC
 Facility ID: 52223
 Air District Name: SC
 SIC Code: 4813
 Air District Name: SOUTH COAST AQMD
 Community Health Air Pollution Info System: Not reported
 Consolidated Emission Reporting Rule: Not reported
 Total Organic Hydrocarbon Gases Tons/Yr: 0
 Reactive Organic Gases Tons/Yr: 0
 Carbon Monoxide Emissions Tons/Yr: 0
 NOX - Oxides of Nitrogen Tons/Yr: 0
 SOX - Oxides of Sulphur Tons/Yr: 0
 Particulate Matter Tons/Yr: 0
 Part. Matter 10 Micrometers and Smlr Tons/Yr:0

**C13
 SW
 < 1/8
 0.072 mi.
 380 ft.**

**FRONTIER CALIFORNIA, INC.; SAN JACINTO CO
 699 N STATE ST
 SAN JACINTO, CA 92583**

**UST U004350251
 N/A**

Site 5 of 5 in cluster C

**Relative:
 Higher
 Actual:
 1527 ft.**

UST:
 Name: FRONTIER CALIFORNIA, INC.; SAN JACINTO CO
 Address: 699 N STATE ST
 City,State,Zip: SAN JACINTO, CA 92583
 Facility ID: 82061
 Permitting Agency: Riverside County Department of Environmental Health
 CERSID: 10141819
 Latitude: Not reported
 Longitude: Not reported

**D14
 WNW
 < 1/8
 0.082 mi.
 431 ft.**

**RITE AID #6486
 1180 N STATE STREET
 SAN JACINTO, CA 92583**

**RCRA-LQG 1018155092
 CAR000254482**

Site 1 of 5 in cluster D

**Relative:
 Lower
 Actual:
 1521 ft.**

RCRA-LQG:
 Date Form Received by Agency: 20200218
 Handler Name: RITE AID #6486
 Handler Address: 1180 N STATE STREET
 Handler City,State,Zip: SAN JACINTO, CA 92583
 EPA ID: CAR000254482
 Contact Name: JOSEPH A CHEST
 Contact Address: HUNTER LANE
 Contact City,State,Zip: CAMP HILL, PA 17011
 Contact Telephone: 717-976-8643
 Contact Fax: 717-972-3989
 Contact Email: EHS@RITEAID.COM
 Contact Title: MANAGER, ENVIRONMENTAL HEALTH SERVICES
 EPA Region: 09

Map ID
 Direction
 Distance
 Elevation

MAP FINDINGS

Site

Database(s)

EDR ID Number
 EPA ID Number

RITE AID #6486 (Continued)

1018155092

Land Type:	Private
Federal Waste Generator Description:	Large Quantity Generator
Non-Notifier:	Not reported
Biennial Report Cycle:	2019
Accessibility:	Not reported
Active Site Indicator:	Handler Activities
State District Owner:	Not reported
State District:	Not reported
Mailing Address:	HUNTER LANE
Mailing City, State, Zip:	CAMP HILL, PA 17011
Owner Name:	GEORGE AND DEBRA B. TASH, TRUSTEES
Owner Type:	Private
Operator Name:	THRIFTY PAYLESS, INC
Operator Type:	Private
Short-Term Generator Activity:	No
Importer Activity:	No
Mixed Waste Generator:	No
Transporter Activity:	No
Transfer Facility Activity:	No
Recycler Activity with Storage:	No
Small Quantity On-Site Burner Exemption:	No
Smelting Melting and Refining Furnace Exemption:	No
Underground Injection Control:	No
Off-Site Waste Receipt:	No
Universal Waste Indicator:	No
Universal Waste Destination Facility:	No
Federal Universal Waste:	No
Active Site Fed-Reg Treatment Storage and Disposal Facility:	Not reported
Active Site Converter Treatment storage and Disposal Facility:	Not reported
Active Site State-Reg Treatment Storage and Disposal Facility:	Not reported
Active Site State-Reg Handler:	---
Federal Facility Indicator:	Not reported
Hazardous Secondary Material Indicator:	N
Sub-Part K Indicator:	Not reported
Commercial TSD Indicator:	No
Treatment Storage and Disposal Type:	Not reported
2018 GPRA Permit Baseline:	Not on the Baseline
2018 GPRA Renewals Baseline:	Not on the Baseline
Permit Renewals Workload Universe:	Not reported
Permit Workload Universe:	Not reported
Permit Progress Universe:	Not reported
Post-Closure Workload Universe:	Not reported
Closure Workload Universe:	Not reported
202 GPRA Corrective Action Baseline:	No
Corrective Action Workload Universe:	No
Subject to Corrective Action Universe:	No
Non-TSDs Where RCRA CA has Been Imposed Universe:	No
TSDs Potentially Subject to CA Under 3004 (u)/(v) Universe:	No
TSDs Only Subject to CA under Discretionary Auth Universe:	No
Corrective Action Priority Ranking:	No NCAPS ranking
Environmental Control Indicator:	No
Institutional Control Indicator:	No
Human Exposure Controls Indicator:	N/A
Groundwater Controls Indicator:	N/A
Operating TSD Universe:	Not reported
Full Enforcement Universe:	Not reported
Significant Non-Complier Universe:	No

Map ID
 Direction
 Distance
 Elevation

MAP FINDINGS

Site

Database(s)

EDR ID Number
 EPA ID Number

RITE AID #6486 (Continued)

1018155092

Unaddressed Significant Non-Complier Universe:	No
Addressed Significant Non-Complier Universe:	No
Significant Non-Complier With a Compliance Schedule Universe:	No
Financial Assurance Required:	Not reported
Handler Date of Last Change:	20201009
Recognized Trader-Importer:	No
Recognized Trader-Exporter:	No
Importer of Spent Lead Acid Batteries:	No
Exporter of Spent Lead Acid Batteries:	No
Recycler Activity Without Storage:	No
Manifest Broker:	No
Sub-Part P Indicator:	No

Biennial: List of Years

Year: 2019

[Click Here for Biennial Reporting System Data:](#)

Year: 2017

[Click Here for Biennial Reporting System Data:](#)

Year: 2015

[Click Here for Biennial Reporting System Data:](#)

Hazardous Waste Summary:

Waste Code:	D001
Waste Description:	IGNITABLE WASTE
Waste Code:	D002
Waste Description:	CORROSIVE WASTE
Waste Code:	D007
Waste Description:	CHROMIUM
Waste Code:	D009
Waste Description:	MERCURY
Waste Code:	D010
Waste Description:	SELENIUM
Waste Code:	D011
Waste Description:	SILVER
Waste Code:	D024
Waste Description:	M-CRESOL
Waste Code:	D026
Waste Description:	CRESOL
Waste Code:	P001
Waste Description:	2H-1-BENZOPYRAN-2-ONE, 4-HYDROXY-3-(3-OXO-1-PHENYLBUTYL)-, & SALTS, WHEN PRESENT AT CONCENTRATIONS GREATER THAN 0.3% (OR) WARFARIN, & SALTS, WHEN PRESENT AT CONCENTRATIONS GREATER THAN 0.3%
Waste Code:	P075
Waste Description:	NICOTINE, & SALTS (OR) PYRIDINE, 3-(1-METHYL-2-PYRROLIDINYL)-,(S)-, &

Map ID
Direction
Distance
Elevation

MAP FINDINGS

Site

Database(s)

EDR ID Number
EPA ID Number

RITE AID #6486 (Continued)

1018155092

SALTS

Waste Code: U165
Waste Description: NAPHTHALENE

Waste Code: U188
Waste Description: PHENOL

Waste Code: U201
Waste Description: 1,3-BENZENEDIOL (OR) RESORCINOL

Waste Code: U279
Waste Description: U279

Handler - Owner Operator:

Owner/Operator Indicator: Operator
Owner/Operator Name: THRIFTY PAYLESS, INC
Legal Status: Private
Date Became Current: 20071004
Date Ended Current: Not reported
Owner/Operator Address: 30 HUNTER LANE
Owner/Operator City,State,Zip: CAMP HILL, PA 17011
Owner/Operator Telephone: 717-761-2633
Owner/Operator Telephone Ext: Not reported
Owner/Operator Fax: Not reported
Owner/Operator Email: EHS@RITEAID.COM

Owner/Operator Indicator: Owner
Owner/Operator Name: GEORGE AND DEBRA B TASH TRUSTEES
Legal Status: Private
Date Became Current: 20071004
Date Ended Current: Not reported
Owner/Operator Address: 5777 BALCOM CANYON RD
Owner/Operator City,State,Zip: SOMIS, CA 93066
Owner/Operator Telephone: 805-529-8108
Owner/Operator Telephone Ext: Not reported
Owner/Operator Fax: Not reported
Owner/Operator Email: Not reported

Owner/Operator Indicator: Owner
Owner/Operator Name: GEORGE AND DEBRA B TASH TRUSTEES
Legal Status: Private
Date Became Current: 20071004
Date Ended Current: Not reported
Owner/Operator Address: 5777 BALCOM CANYON RD
Owner/Operator City,State,Zip: SOMIS, CA 93066
Owner/Operator Telephone: 805-529-8108
Owner/Operator Telephone Ext: Not reported
Owner/Operator Fax: Not reported
Owner/Operator Email: Not reported

Owner/Operator Indicator: Operator
Owner/Operator Name: THRIFTY PAYLESS, INC
Legal Status: Private
Date Became Current: 20071004
Date Ended Current: Not reported
Owner/Operator Address: 30 HUNTER LANE

Map ID
Direction
Distance
Elevation

MAP FINDINGS

Site

Database(s)

EDR ID Number
EPA ID Number

RITE AID #6486 (Continued)

1018155092

Owner/Operator City,State,Zip: CAMP HILL, PA 17011
Owner/Operator Telephone: 717-761-2633
Owner/Operator Telephone Ext: Not reported
Owner/Operator Fax: Not reported
Owner/Operator Email: EHS@RITEAID.COM

Owner/Operator Indicator: Owner
Owner/Operator Name: GEORGE AND DEBRA B. TASH, TRUSTEES
Legal Status: Private
Date Became Current: 20071004
Date Ended Current: Not reported
Owner/Operator Address: 5777 BALCOM CANYON RD
Owner/Operator City,State,Zip: SOMIS, CA 93066
Owner/Operator Telephone: 805-529-8108
Owner/Operator Telephone Ext: Not reported
Owner/Operator Fax: Not reported
Owner/Operator Email: EHS@RITEAID.COM

Owner/Operator Indicator: Owner
Owner/Operator Name: GEORGE AND DEBRA B TASH TRUSTEES
Legal Status: Private
Date Became Current: 20071004
Date Ended Current: Not reported
Owner/Operator Address: 5777 BALCOM CANYON RD
Owner/Operator City,State,Zip: SOMIS, CA 93066
Owner/Operator Telephone: 805-529-8108
Owner/Operator Telephone Ext: Not reported
Owner/Operator Fax: Not reported
Owner/Operator Email: Not reported

Owner/Operator Indicator: Owner
Owner/Operator Name: GEORGE AND DEBRA B. TASH, TRUSTEES
Legal Status: Private
Date Became Current: 20071004
Date Ended Current: Not reported
Owner/Operator Address: 5777 BALCOM CANYON RD
Owner/Operator City,State,Zip: SOMIS, CA 93066
Owner/Operator Telephone: 805-529-8108
Owner/Operator Telephone Ext: Not reported
Owner/Operator Fax: Not reported
Owner/Operator Email: EHS@RITEAID.COM

Owner/Operator Indicator: Operator
Owner/Operator Name: THRIFTY PAYLESS
Legal Status: Private
Date Became Current: 20071004
Date Ended Current: Not reported
Owner/Operator Address: Not reported
Owner/Operator City,State,Zip: Not reported
Owner/Operator Telephone: Not reported
Owner/Operator Telephone Ext: Not reported
Owner/Operator Fax: Not reported
Owner/Operator Email: Not reported

Owner/Operator Indicator: Owner
Owner/Operator Name: GEORGE AND DEBRA B. TASH, TRUSTEES
Legal Status: Private

Map ID
Direction
Distance
Elevation

MAP FINDINGS

Site

Database(s)

EDR ID Number
EPA ID Number

RITE AID #6486 (Continued)

1018155092

Date Became Current: 20071004
Date Ended Current: Not reported
Owner/Operator Address: 5777 BALCOM CANYON RD
Owner/Operator City,State,Zip: SOMIS, CA 93066
Owner/Operator Telephone: 805-529-8108
Owner/Operator Telephone Ext: Not reported
Owner/Operator Fax: Not reported
Owner/Operator Email: EHS@RITEAID.COM

Owner/Operator Indicator: Operator
Owner/Operator Name: THRIFTY PAYLESS INC
Legal Status: Private
Date Became Current: 20071004
Date Ended Current: Not reported
Owner/Operator Address: Not reported
Owner/Operator City,State,Zip: Not reported
Owner/Operator Telephone: Not reported
Owner/Operator Telephone Ext: Not reported
Owner/Operator Fax: Not reported
Owner/Operator Email: Not reported

Owner/Operator Indicator: Operator
Owner/Operator Name: THRIFTY PAYLESS INC
Legal Status: Private
Date Became Current: 20071004
Date Ended Current: Not reported
Owner/Operator Address: Not reported
Owner/Operator City,State,Zip: Not reported
Owner/Operator Telephone: Not reported
Owner/Operator Telephone Ext: Not reported
Owner/Operator Fax: Not reported
Owner/Operator Email: Not reported

Owner/Operator Indicator: Operator
Owner/Operator Name: THRIFTY PAYLESS, INC
Legal Status: Private
Date Became Current: 20071004
Date Ended Current: Not reported
Owner/Operator Address: 30 HUNTER LANE
Owner/Operator City,State,Zip: CAMP HILL, PA 17011
Owner/Operator Telephone: 717-761-2633
Owner/Operator Telephone Ext: Not reported
Owner/Operator Fax: Not reported
Owner/Operator Email: EHS@RITEAID.COM

Historic Generators:

Receive Date: 20170414
Handler Name: RITE AID #6486
Federal Waste Generator Description: Conditionally Exempt Small Quantity Generator
State District Owner: Not reported
Large Quantity Handler of Universal Waste: No
Recognized Trader Importer: No
Recognized Trader Exporter: No
Spent Lead Acid Battery Importer: No
Spent Lead Acid Battery Exporter: No
Current Record: No
Non Storage Recycler Activity: Not reported

Map ID
Direction
Distance
Elevation

MAP FINDINGS

Site

Database(s)

EDR ID Number
EPA ID Number

RITE AID #6486 (Continued)

1018155092

Electronic Manifest Broker:	Not reported
Receive Date:	20180202
Handler Name:	RITE AID #6486
Federal Waste Generator Description:	Large Quantity Generator
State District Owner:	Not reported
Large Quantity Handler of Universal Waste:	No
Recognized Trader Importer:	No
Recognized Trader Exporter:	No
Spent Lead Acid Battery Importer:	No
Spent Lead Acid Battery Exporter:	No
Current Record:	No
Non Storage Recycler Activity:	No
Electronic Manifest Broker:	No
Receive Date:	20200218
Handler Name:	RITE AID #6486
Federal Waste Generator Description:	Large Quantity Generator
State District Owner:	Not reported
Large Quantity Handler of Universal Waste:	No
Recognized Trader Importer:	No
Recognized Trader Exporter:	No
Spent Lead Acid Battery Importer:	No
Spent Lead Acid Battery Exporter:	No
Current Record:	Yes
Non Storage Recycler Activity:	No
Electronic Manifest Broker:	No
Receive Date:	20150623
Handler Name:	RITE AID NO 6486
Federal Waste Generator Description:	Large Quantity Generator
State District Owner:	Not reported
Large Quantity Handler of Universal Waste:	No
Recognized Trader Importer:	No
Recognized Trader Exporter:	No
Spent Lead Acid Battery Importer:	No
Spent Lead Acid Battery Exporter:	No
Current Record:	No
Non Storage Recycler Activity:	Not reported
Electronic Manifest Broker:	Not reported
Receive Date:	20160725
Handler Name:	RITE AID NO 6486
Federal Waste Generator Description:	Large Quantity Generator
State District Owner:	Not reported
Large Quantity Handler of Universal Waste:	No
Recognized Trader Importer:	No
Recognized Trader Exporter:	No
Spent Lead Acid Battery Importer:	No
Spent Lead Acid Battery Exporter:	No
Current Record:	No
Non Storage Recycler Activity:	Not reported
Electronic Manifest Broker:	Not reported
Receive Date:	20190429
Handler Name:	RITE AID #6486
Federal Waste Generator Description:	Small Quantity Generator

Map ID
 Direction
 Distance
 Elevation

MAP FINDINGS

Site

Database(s)

EDR ID Number
 EPA ID Number

RITE AID #6486 (Continued)

1018155092

State District Owner:	Not reported
Large Quantity Handler of Universal Waste:	No
Recognized Trader Importer:	No
Recognized Trader Exporter:	No
Spent Lead Acid Battery Importer:	No
Spent Lead Acid Battery Exporter:	No
Current Record:	No
Non Storage Recycler Activity:	No
Electronic Manifest Broker:	No

List of NAICS Codes and Descriptions:

NAICS Code:	44611
NAICS Description:	PHARMACIES AND DRUG STORES

NAICS Code:	446110
NAICS Description:	PHARMACIES AND DRUG STORES

Facility Has Received Notices of Violations:

Violations:	No Violations Found
-------------	---------------------

Evaluation Action Summary:

Evaluations:	No Evaluations Found
--------------	----------------------

D15
WNW
 < 1/8
 0.082 mi.
 431 ft.

RITE AID #6486
1180 N STATE ST
SAN JACINTO, CA 92583
Site 2 of 5 in cluster D

CERS HAZ WASTE **S113797777**
 N/A

Relative:
Lower
Actual:
1521 ft.

CERS HAZ WASTE:	
Name:	RITE AID #6486
Address:	1180 N STATE ST
City,State,Zip:	SAN JACINTO, CA 92583
Site ID:	62067
CERS ID:	10328566
CERS Description:	Hazardous Waste Generator

Evaluation:

Eval General Type:	Compliance Evaluation Inspection
Eval Date:	12-10-2014
Violations Found:	No
Eval Type:	Routine done by local agency
Eval Notes:	Not reported
Eval Division:	Riverside County Department of Env Health
Eval Program:	HW
Eval Source:	CERS,

Eval General Type:	Compliance Evaluation Inspection
Eval Date:	11-12-2019
Violations Found:	No
Eval Type:	Routine done by local agency
Eval Notes:	Facility is a retail and pharmaceutical store that generates retail hazardous waste and pharmaceutical wastes.
Eval Division:	Riverside County Department of Env Health
Eval Program:	HW
Eval Source:	CERS,

Map ID
Direction
Distance
Elevation

MAP FINDINGS

Site

Database(s)

EDR ID Number
EPA ID Number

RITE AID #6486 (Continued)

S11379777

Eval General Type: Compliance Evaluation Inspection
Eval Date: 07-27-2017
Violations Found: No
Eval Type: Routine done by local agency
Eval Notes: Not reported
Eval Division: Riverside County Department of Env Health
Eval Program: HW
Eval Source: CERS,

Coordinates:
Site ID: 62067
Facility Name: Rite Aid #6486
Env Int Type Code: HWG
Program ID: 10328566
Coord Name: Not reported
Ref Point Type Desc: Center of a facility or station.,
Latitude: 33.802480
Longitude: -116.972790

Affiliation:
Affiliation Type Desc: CUPA District
Entity Name: Riverside Cnty Env Health
Entity Title: Not reported
Affiliation Address: 4065 County Circle Drive, Room 104
Affiliation City: Riverside
Affiliation State: CA
Affiliation Country: Not reported
Affiliation Zip: 92503
Affiliation Phone: (951) 358-5055,

Affiliation Type Desc: Identification Signer
Entity Name: Joseph A. Chest
Entity Title: Manager, EHS
Affiliation Address: Not reported
Affiliation City: Not reported
Affiliation State: Not reported
Affiliation Country: Not reported
Affiliation Zip: Not reported
Affiliation Phone: ,

Affiliation Type Desc: Property Owner
Entity Name: George and Debra Tash
Entity Title: Not reported
Affiliation Address: 5777 Balcom Canyon Road
Affiliation City: Somis
Affiliation State: CA
Affiliation Country: United States
Affiliation Zip: 93066
Affiliation Phone: (805) 529-8108,

Affiliation Type Desc: Document Preparer
Entity Name: Jordan Anderson
Entity Title: Not reported
Affiliation Address: Not reported
Affiliation City: Not reported
Affiliation State: Not reported

Map ID
Direction
Distance
Elevation

MAP FINDINGS

Site

Database(s)

EDR ID Number
EPA ID Number

RITE AID #6486 (Continued)

S113797777

Affiliation Country: Not reported
Affiliation Zip: Not reported
Affiliation Phone: ,

Affiliation Type Desc: Operator
Entity Name: Rite Aid #6486
Entity Title: Not reported
Affiliation Address: Not reported
Affiliation City: Not reported
Affiliation State: Not reported
Affiliation Country: Not reported
Affiliation Zip: Not reported
Affiliation Phone: (951) 487-1915,

Affiliation Type Desc: Facility Mailing Address
Entity Name: Mailing Address
Entity Title: Not reported
Affiliation Address: 30 Hunter Lane, Attn EHS
Affiliation City: Camp Hill
Affiliation State: PA
Affiliation Country: Not reported
Affiliation Zip: 17011
Affiliation Phone: ,

Affiliation Type Desc: Legal Owner
Entity Name: Thrifty Payless, Inc
Entity Title: Not reported
Affiliation Address: 30 Hunter Lane
Affiliation City: Camp Hill
Affiliation State: PA
Affiliation Country: United States
Affiliation Zip: 17011
Affiliation Phone: (717) 761-2633,

Affiliation Type Desc: Parent Corporation
Entity Name: RITE AID CORPORATION
Entity Title: Not reported
Affiliation Address: Not reported
Affiliation City: Not reported
Affiliation State: Not reported
Affiliation Country: Not reported
Affiliation Zip: Not reported
Affiliation Phone: ,

Affiliation Type Desc: Environmental Contact
Entity Name: Joseph A. Chest
Entity Title: Not reported
Affiliation Address: 30 Hunter Lane
Affiliation City: Camp Hill
Affiliation State: PA
Affiliation Country: Not reported
Affiliation Zip: 17011
Affiliation Phone: ,

Name: RITE AID #6486
Address: 1180 N STATE ST

Map ID
Direction
Distance
Elevation

MAP FINDINGS

Site

Database(s)

EDR ID Number
EPA ID Number

RITE AID #6486 (Continued)

S113797777

City,State,Zip: SAN JACINTO, CA 92583
Site ID: 62067
CERS ID: 10328566
CERS Description: RCRA LQ HW Generator

Evaluation:

Eval General Type: Compliance Evaluation Inspection
Eval Date: 12-10-2014
Violations Found: No
Eval Type: Routine done by local agency
Eval Notes: Not reported
Eval Division: Riverside County Department of Env Health
Eval Program: HW
Eval Source: CERS,

Eval General Type: Compliance Evaluation Inspection
Eval Date: 11-12-2019
Violations Found: No
Eval Type: Routine done by local agency
Eval Notes: Facility is a retail and pharmaceutical store that generates retail hazardous waste and pharmaceutical wastes.
Eval Division: Riverside County Department of Env Health
Eval Program: HW
Eval Source: CERS,

Eval General Type: Compliance Evaluation Inspection
Eval Date: 07-27-2017
Violations Found: No
Eval Type: Routine done by local agency
Eval Notes: Not reported
Eval Division: Riverside County Department of Env Health
Eval Program: HW
Eval Source: CERS,

Coordinates:

Site ID: 62067
Facility Name: Rite Aid #6486
Env Int Type Code: HWG
Program ID: 10328566
Coord Name: Not reported
Ref Point Type Desc: Center of a facility or station.,
Latitude: 33.802480
Longitude: -116.972790

Affiliation:

Affiliation Type Desc: CUPA District
Entity Name: Riverside Cnty Env Health
Entity Title: Not reported
Affiliation Address: 4065 County Circle Drive, Room 104
Affiliation City: Riverside
Affiliation State: CA
Affiliation Country: Not reported
Affiliation Zip: 92503
Affiliation Phone: (951) 358-5055,

Affiliation Type Desc: Identification Signer
Entity Name: Joseph A. Chest

Map ID
Direction
Distance
Elevation

MAP FINDINGS

Site

Database(s)

EDR ID Number
EPA ID Number

RITE AID #6486 (Continued)

S113797777

Entity Title: Manager, EHS
Affiliation Address: Not reported
Affiliation City: Not reported
Affiliation State: Not reported
Affiliation Country: Not reported
Affiliation Zip: Not reported
Affiliation Phone: ,

Affiliation Type Desc: Property Owner
Entity Name: George and Debra Tash
Entity Title: Not reported
Affiliation Address: 5777 Balcom Canyon Road
Affiliation City: Somis
Affiliation State: CA
Affiliation Country: United States
Affiliation Zip: 93066
Affiliation Phone: (805) 529-8108,

Affiliation Type Desc: Document Preparer
Entity Name: Jordan Anderson
Entity Title: Not reported
Affiliation Address: Not reported
Affiliation City: Not reported
Affiliation State: Not reported
Affiliation Country: Not reported
Affiliation Zip: Not reported
Affiliation Phone: ,

Affiliation Type Desc: Operator
Entity Name: Rite Aid #6486
Entity Title: Not reported
Affiliation Address: Not reported
Affiliation City: Not reported
Affiliation State: Not reported
Affiliation Country: Not reported
Affiliation Zip: Not reported
Affiliation Phone: (951) 487-1915,

Affiliation Type Desc: Facility Mailing Address
Entity Name: Mailing Address
Entity Title: Not reported
Affiliation Address: 30 Hunter Lane, Attn EHS
Affiliation City: Camp Hill
Affiliation State: PA
Affiliation Country: Not reported
Affiliation Zip: 17011
Affiliation Phone: ,

Affiliation Type Desc: Legal Owner
Entity Name: Thrifty Payless, Inc
Entity Title: Not reported
Affiliation Address: 30 Hunter Lane
Affiliation City: Camp Hill
Affiliation State: PA
Affiliation Country: United States
Affiliation Zip: 17011
Affiliation Phone: (717) 761-2633,

Map ID
 Direction
 Distance
 Elevation

MAP FINDINGS

Site

Database(s)

EDR ID Number
 EPA ID Number

RITE AID #6486 (Continued)

S113797777

Affiliation Type Desc: Parent Corporation
 Entity Name: RITE AID CORPORATION
 Entity Title: Not reported
 Affiliation Address: Not reported
 Affiliation City: Not reported
 Affiliation State: Not reported
 Affiliation Country: Not reported
 Affiliation Zip: Not reported
 Affiliation Phone: ,

Affiliation Type Desc: Environmental Contact
 Entity Name: Joseph A. Chest
 Entity Title: Not reported
 Affiliation Address: 30 Hunter Lane
 Affiliation City: Camp Hill
 Affiliation State: PA
 Affiliation Country: Not reported
 Affiliation Zip: 17011
 Affiliation Phone: ,

D16
NW
 < 1/8
 0.107 mi.
 564 ft.

DOLLAR TREE #07789
1210 N STATE ST
SAN JACINTO, CA 92583

RCRA NonGen / NLR

1026490261
CAL000454984

Site 3 of 5 in cluster D

Relative:
Lower
Actual:
1521 ft.

RCRA NonGen / NLR:
 Date Form Received by Agency: 20200609
 Handler Name: DOLLAR TREE #07789
 Handler Address: 1210 N STATE ST
 Handler City,State,Zip: SAN JACINTO, CA 92583
 EPA ID: CAL000454984
 Contact Name: JOSE FIGUEROA
 Contact Address: 500 VOLVO PKWY
 Contact City,State,Zip: CHESAPEAKE, VA 23320-1604
 Contact Telephone: 661-808-4202
 Contact Fax: Not reported
 Contact Email: JFIGUE79@DOLLARTREE.COM
 Contact Title: Not reported
 EPA Region: 09
 Land Type: Not reported
 Federal Waste Generator Description: Not a generator, verified
 Non-Notifier: Not reported
 Biennial Report Cycle: Not reported
 Accessibility: Not reported
 Active Site Indicator: Not reported
 State District Owner: Not reported
 State District: Not reported
 Mailing Address: 500 VOLVO PKWY
 Mailing City,State,Zip: CHESAPEAKE, VA 23320
 Owner Name: DOLLAR TREE STORES INC
 Owner Type: Other
 Operator Name: JOSE FIGUEROA
 Operator Type: Other
 Short-Term Generator Activity: No
 Importer Activity: No
 Mixed Waste Generator: No

Map ID
 Direction
 Distance
 Elevation

MAP FINDINGS

Site

Database(s)

EDR ID Number
 EPA ID Number

DOLLAR TREE #07789 (Continued)

1026490261

Transporter Activity:	No
Transfer Facility Activity:	No
Recycler Activity with Storage:	No
Small Quantity On-Site Burner Exemption:	No
Smelting Melting and Refining Furnace Exemption:	No
Underground Injection Control:	No
Off-Site Waste Receipt:	No
Universal Waste Indicator:	No
Universal Waste Destination Facility:	No
Federal Universal Waste:	No
Active Site Fed-Reg Treatment Storage and Disposal Facility:	Not reported
Active Site Converter Treatment storage and Disposal Facility:	Not reported
Active Site State-Reg Treatment Storage and Disposal Facility:	Not reported
Active Site State-Reg Handler:	---
Federal Facility Indicator:	Not reported
Hazardous Secondary Material Indicator:	N
Sub-Part K Indicator:	Not reported
Commercial TSD Indicator:	No
Treatment Storage and Disposal Type:	Not reported
2018 GPRC Permit Baseline:	Not on the Baseline
2018 GPRC Renewals Baseline:	Not on the Baseline
Permit Renewals Workload Universe:	Not reported
Permit Workload Universe:	Not reported
Permit Progress Universe:	Not reported
Post-Closure Workload Universe:	Not reported
Closure Workload Universe:	Not reported
202 GPRC Corrective Action Baseline:	No
Corrective Action Workload Universe:	No
Subject to Corrective Action Universe:	No
Non-TSDs Where RCRA CA has Been Imposed Universe:	No
TSDs Potentially Subject to CA Under 3004 (u)/(v) Universe:	No
TSDs Only Subject to CA under Discretionary Auth Universe:	No
Corrective Action Priority Ranking:	No NCAPS ranking
Environmental Control Indicator:	No
Institutional Control Indicator:	No
Human Exposure Controls Indicator:	N/A
Groundwater Controls Indicator:	N/A
Operating TSDF Universe:	Not reported
Full Enforcement Universe:	Not reported
Significant Non-Complier Universe:	No
Unaddressed Significant Non-Complier Universe:	No
Addressed Significant Non-Complier Universe:	No
Significant Non-Complier With a Compliance Schedule Universe:	No
Financial Assurance Required:	Not reported
Handler Date of Last Change:	20200710
Recognized Trader-Importer:	No
Recognized Trader-Exporter:	No
Importer of Spent Lead Acid Batteries:	No
Exporter of Spent Lead Acid Batteries:	No
Recycler Activity Without Storage:	No
Manifest Broker:	No
Sub-Part P Indicator:	No

Handler - Owner Operator:

Owner/Operator Indicator:

Owner/Operator Name:

Owner

DOLLAR TREE STORES INC

Map ID
Direction
Distance
Elevation

MAP FINDINGS

Site

Database(s)

EDR ID Number
EPA ID Number

DOLLAR TREE #07789 (Continued)

1026490261

Legal Status:	Other
Date Became Current:	Not reported
Date Ended Current:	Not reported
Owner/Operator Address:	500 VOLVO PKWY
Owner/Operator City,State,Zip:	CHESAPEAKE, VA 23320
Owner/Operator Telephone:	757-321-5000
Owner/Operator Telephone Ext:	Not reported
Owner/Operator Fax:	Not reported
Owner/Operator Email:	Not reported
Owner/Operator Indicator:	Operator
Owner/Operator Name:	JOSE FIGUEROA
Legal Status:	Other
Date Became Current:	Not reported
Date Ended Current:	Not reported
Owner/Operator Address:	500 VOLVO PKWY
Owner/Operator City,State,Zip:	CHESAPEAKE, VA 23320-1604
Owner/Operator Telephone:	661-808-4202
Owner/Operator Telephone Ext:	Not reported
Owner/Operator Fax:	Not reported
Owner/Operator Email:	Not reported

Historic Generators:

Receive Date:	20200609
Handler Name:	DOLLAR TREE #07789
Federal Waste Generator Description:	Not a generator, verified
State District Owner:	Not reported
Large Quantity Handler of Universal Waste:	No
Recognized Trader Importer:	No
Recognized Trader Exporter:	No
Spent Lead Acid Battery Importer:	No
Spent Lead Acid Battery Exporter:	No
Current Record:	Yes
Non Storage Recycler Activity:	Not reported
Electronic Manifest Broker:	Not reported

List of NAICS Codes and Descriptions:

NAICS Code:	452319
NAICS Description:	ALL OTHER GENERAL MERCHANDISE STORES

Facility Has Received Notices of Violations:

Violations:	No Violations Found
-------------	---------------------

Evaluation Action Summary:

Evaluations:	No Evaluations Found
--------------	----------------------

MAP FINDINGS

Map ID
Direction
Distance
Elevation

Site

Database(s)

EDR ID Number
EPA ID Number

D17
NW
< 1/8
0.107 mi.
564 ft.

7-ELEVEN INC #33587
1210 N. STATE STREET
SAN JACINTO, CA 92583

CERS HAZ WASTE
CERS TANKS
CERS
HWTS

S123535599
N/A

Site 4 of 5 in cluster D

Relative:
Lower

CERS HAZ WASTE:

Actual:
1521 ft.

Name: DOLLAR TREE #07789
Address: 1210 N STATE ST
City,State,Zip: SAN JACINTO, CA 92583
Site ID: 568726
CERS ID: 10852564
CERS Description: Hazardous Waste Generator

Name: 7-ELEVEN INC #33587
Address: 1210 N. STATE STREET
City,State,Zip: SAN JACINTO, CA 92583
Site ID: 87943
CERS ID: 10166129
CERS Description: Hazardous Waste Generator

CERS TANKS:

Name: 7-ELEVEN INC #33587
Address: 1210 N. STATE STREET
City,State,Zip: SAN JACINTO, CA 92583
Site ID: 87943
CERS ID: 10166129
CERS Description: Underground Storage Tank

CERS:

Name: 7-ELEVEN INC #33587
Address: 1210 N. STATE STREET
City,State,Zip: SAN JACINTO, CA 92583
Site ID: 87943
CERS ID: 10166129
CERS Description: Chemical Storage Facilities

Violations:

Site ID: 87943
Site Name: 7-ELEVEN INC #33587
Violation Date: 05-25-2016
Citation: 23 CCR 16 2636(f)(2) - California Code of Regulations, Title 23, Chapter 16, Section(s) 2636(f)(2)
Violation Description: Failure of the pressurized piping to meet one or more of the following requirements: monitored at least hourly with the capability of detecting a release of 3.0 gallons per hour, and will restrict the flow of product through the piping or trigger an alarm when a release occurs.
Violation Notes: Returned to compliance on 05/25/2016. 91 Line leak detector was non functional
Violation Division: Riverside County Department of Env Health
Violation Program: UST
Violation Source: CERS,

Site ID: 87943
Site Name: 7-ELEVEN INC #33587
Violation Date: 05-25-2016
Citation: 23 CCR 16 2632, 2634, 2636, 2666 - California Code of Regulations, Title 23, Chapter 16, Section(s) 2632, 2634, 2636, 2666

Map ID
Direction
Distance
Elevation

MAP FINDINGS

Site

Database(s)

EDR ID Number
EPA ID Number

7-ELEVEN INC #33587 (Continued)

S123535599

Violation Description: Failure of the leak detection equipment to be properly programmed or properly operated.
Violation Notes: Returned to compliance on 05/25/2016. 87 Line leak detector was non functional
Violation Division: Riverside County Department of Env Health
Violation Program: UST
Violation Source: CERS,

Site ID: 87943
Site Name: 7-ELEVEN INC #33587
Violation Date: 06-24-2014
Citation: 23 CCR 16 2666 - California Code of Regulations, Title 23, Chapter 16, Section(s) 2666
Violation Description: Failure of the leak detection equipment to be properly programmed or properly operated.
Violation Notes: Returned to compliance on 06/24/2014.
Violation Division: Riverside County Department of Env Health
Violation Program: UST
Violation Source: CERS,

Site ID: 87943
Site Name: 7-ELEVEN INC #33587
Violation Date: 05-02-2019
Citation: Un-Specified
Violation Description: Business Plan Program - Operations/Maintenance - General Local Ordinance
Violation Notes: Returned to compliance on 05/02/2019.
Violation Division: Riverside County Department of Env Health
Violation Program: HMRRP
Violation Source: CERS,

Site ID: 87943
Site Name: 7-ELEVEN INC #33587
Violation Date: 07-03-2013
Citation: 23 CCR 16 2666 - California Code of Regulations, Title 23, Chapter 16, Section(s) 2666
Violation Description: Failure of the leak detection equipment to be properly programmed or properly operated.
Violation Notes: Returned to compliance on 07/03/2013. The MLLD on the 91 STP failed and had to be replaced. The tech on site had a like for like replacement. The new MLLD was tested and passed.
Violation Division: Riverside County Department of Env Health
Violation Program: UST
Violation Source: CERS,

Site ID: 87943
Site Name: 7-ELEVEN INC #33587
Violation Date: 05-25-2016
Citation: HSC 6.7 25291 - California Health and Safety Code, Chapter 6.7, Section(s) 25291
Violation Description: Failure to maintain under-dispenser containment, sumps, and/or other secondary containment in good condition and/or free of debris/liquid.
Violation Notes: Returned to compliance on 05/22/2017. 87 turbine sump contained liquid/debris
Violation Division: Riverside County Department of Env Health
Violation Program: UST
Violation Source: CERS,

Map ID
Direction
Distance
Elevation

MAP FINDINGS

Site

Database(s)

EDR ID Number
EPA ID Number

7-ELEVEN INC #33587 (Continued)

S123535599

Site ID: 87943
Site Name: 7-ELEVEN INC #33587
Violation Date: 05-02-2019
Citation: 23 CCR 16 2712(b)(1)(G) - California Code of Regulations, Title 23, Chapter 16, Section(s) 2712(b)(1)(G)
Violation Description: Failure to comply with one or more of the following overfill prevention equipment requirements: Alert the transfer operator when the tank is 90 percent full by restricting the flow into the tank or triggering an audible and visual alarm; or Restrict delivery of flow to the tank at least 30 minutes before the tank overfills, provided the restriction occurs when the tank is filled to no more than 95 percent of capacity; and activate an audible alarm at least five minutes before the tank overfills; or Provide positive shut-off of flow to the tank when the tank is filled to no more than 95 percent of capacity; or Provide positive shut-off of flow to the tank so that none of the fittings located on the top of the tank are exposed to product due to overfilling. Install/retrofit overfill prevention equipment that does not use flow restrictors on vent piping to meet overfill prevention equipment requirements when the overfill prevention equipment is installed, repaired, or replaced on and after October 1, 2018. For USTs installed before October 1, 2018, perform an inspection by October 13, 2018 and every 36 months thereafter. For USTs installed on and after October 1, 2018, perform an inspection at installation and every 36 months thereafter. Inspected within 30 days after a repair to the overfill prevention equipment. Inspected using an applicable manufacturer guidelines, industry codes, engineering standards, or a method approved by a professional engineer. Inspected by a certified UST service technician. Maintain records of overfill prevention equipment inspection for 36 months.
Violation Notes: Returned to compliance on 05/02/2019. OBSERVATION: An overfill equipment inspection was not completed by the October 13, 2018 deadline. CORRECTIVE ACTION: Owner/operator shall immediately schedule and complete an overfill equipment inspection providing the required 48 hour notification prior to conducting the inspection. Inspection results and all supporting documentation (inspection procedures used, tank charts, printouts, etc.) must be submitted to this Department within 30 days upon completion of the inspection.
Violation Division: Riverside County Department of Env Health
Violation Program: UST
Violation Source: CERS,

Site ID: 87943
Site Name: 7-ELEVEN INC #33587
Violation Date: 05-25-2016
Citation: 23 CCR 16 2636(f)(2) - California Code of Regulations, Title 23, Chapter 16, Section(s) 2636(f)(2)
Violation Description: Failure of the pressurized piping to meet one or more of the following requirements: monitored at least hourly with the capability of detecting a release of 3.0 gallons per hour, and will restrict the flow of product through the piping or trigger an alarm when a release occurs.
Violation Notes: Returned to compliance on 05/25/2016. 87 Line leak detector was non functional
Violation Division: Riverside County Department of Env Health
Violation Program: UST
Violation Source: CERS,

Map ID
Direction
Distance
Elevation

MAP FINDINGS

Site

Database(s)

EDR ID Number
EPA ID Number

7-ELEVEN INC #33587 (Continued)

S123535599

Site ID: 87943
Site Name: 7-ELEVEN INC #33587
Violation Date: 06-08-2015
Citation: 23 CCR 16 2666(c) - California Code of Regulations, Title 23, Chapter 16, Section(s) 2666(c)
Violation Description: Failure of line leak detector to detect a leak and/or failure of audible and visual alarm.
Violation Notes: Returned to compliance on 06/08/2015.
Violation Division: Riverside County Department of Env Health
Violation Program: UST
Violation Source: CERS,

Site ID: 87943
Site Name: 7-ELEVEN INC #33587
Violation Date: 05-06-2020
Citation: 23 CCR 16 2636(f)(1) - California Code of Regulations, Title 23, Chapter 16, Section(s) 2636(f)(1)
Violation Description: Failure of the leak detection equipment to have an audible and visual alarm as required.
Violation Notes: Returned to compliance on 06/18/2020. OBSERVATION: Observed smart sensors S2 and S4 fail to activate an audible and visual alarm when tested. Technicians on site unable to repair at time of inspection. Tanknology attempting to dispatch repair technician today, 05/06/2020. CORRECTIVE ACTION: Owner/operator shall repair/replace inoperable vacuum sensors S2 and S4 and certify that sensor will activate an audible visual alarm when a leak is detected.
Violation Division: Riverside County Department of Env Health
Violation Program: UST
Violation Source: CERS,

Site ID: 87943
Site Name: 7-ELEVEN INC #33587
Violation Date: 05-26-2021
Citation: 23 CCR 16 2636(f)(2) - California Code of Regulations, Title 23, Chapter 16, Section(s) 2636(f)(2)
Violation Description: Failure of the functional line leak detector (LLD) monitoring pressurized piping to meet one or more of the following requirements: Monitored at least hourly with the capability of detecting a release of 3.0 gallons per hour leak at 10 pounds per square inch and restrict or shut off the flow of product through the piping when a leak is detected.
Violation Notes: Returned to compliance on 05/26/2021. OBSERVATION: Observed 91 MLLD fail to detect a 3.0 gallon per hour leak and restrict or shut off flow of product when tested. Technician replaced 91 MLLD and tested with passing results. This violation was corrected on site. CORRECTIVE ACTION: Owner/operator shall repair/replace failed leak detector and certify that leak detector is capable of detecting a 3.0 gallon per hour leak and slowing/stopping the flow of product. 48 hour notification required to be submitted to this Department prior to re-testing failed leak detector. This violation was corrected on site.
Violation Division: Riverside County Department of Env Health
Violation Program: UST
Violation Source: CERS,

Site ID: 87943
Site Name: 7-ELEVEN INC #33587
Violation Date: 06-08-2015

Map ID
Direction
Distance
Elevation

MAP FINDINGS

Site

Database(s)

EDR ID Number
EPA ID Number

7-ELEVEN INC #33587 (Continued)

S123535599

Citation: HSC 6.7 25286 - California Health and Safety Code, Chapter 6.7, Section(s) 25286
Violation Description: Failure to obtain and maintain a valid Board of Equalization account number.
Violation Notes: Returned to compliance on 05/22/2017.
Violation Division: Riverside County Department of Env Health
Violation Program: UST
Violation Source: CERS,

Site ID: 87943
Site Name: 7-ELEVEN INC #33587
Violation Date: 05-22-2017
Citation: 40 CFR 1 265.35 - U.S. Code of Federal Regulations, Title 40, Chapter 1, Section(s) 265.35
Violation Description: Failure to maintain aisle space to allow the unobstructed movement of personnel, fire protection equipment, spill control equipment, and decontamination equipment to any area of facility operation in an emergency, unless aisle space is not needed for any of these purposes.
Violation Notes: Returned to compliance on 06/29/2017.
Violation Division: Riverside County Department of Env Health
Violation Program: HW
Violation Source: CERS,

Site ID: 87943
Site Name: 7-ELEVEN INC #33587
Violation Date: 05-06-2020
Citation: Un-Specified
Violation Description: Business Plan Program - Administration/Documentation - General Local Ordinance
Violation Notes: Returned to compliance on 07/10/2020. OBSERVATION: Owner/ operator failed to maintain Safety Data Sheets for all hazardous material stored on site. Specifically, the Safety Data Sheet for most materials were outdated Material Safety Data Sheets. Ensure updated Safety Data Sheets are available on site. CORRECTIVE ACTION: Owner/operator shall have Safety Data Sheets as defined in Title 8 CCR, readily accessible or maintained on site for each hazardous material stored/handled at the facility.
Violation Division: Riverside County Department of Env Health
Violation Program: HMRRP
Violation Source: CERS,

Site ID: 87943
Site Name: 7-ELEVEN INC #33587
Violation Date: 05-09-2018
Citation: 23 CCR 16 2636(f)(1) - California Code of Regulations, Title 23, Chapter 16, Section(s) 2636(f)(1)
Violation Description: Failure of the leak detection equipment to have an audible and visual alarm as required.
Violation Notes: Returned to compliance on 05/09/2018.
Violation Division: Riverside County Department of Env Health
Violation Program: UST
Violation Source: CERS,

Site ID: 87943
Site Name: 7-ELEVEN INC #33587
Violation Date: 05-06-2020
Citation: Un-Specified

Map ID
Direction
Distance
Elevation

MAP FINDINGS

Site

Database(s)

EDR ID Number
EPA ID Number

7-ELEVEN INC #33587 (Continued)

S123535599

Violation Description: Business Plan Program - Operations/Maintenance - General Local Ordinance

Violation Notes: Returned to compliance on 05/06/2020. OBSERVATION: Observed CO2 tank to be blocked by overstock supplies. CORRECTIVE ACTION: Owner/operator shall ensure CO2 tank is able to be accessed and is not blocked. This is a recalcitrant violation and has been upgraded to a Class II violation . This violation has been corrected on site. Further noncompliance may result in enforcement action.

Violation Division: Riverside County Department of Env Health
Violation Program: HMRRP
Violation Source: CERS,

Site ID: 87943
Site Name: 7-ELEVEN INC #33587
Violation Date: 07-15-2021
Citation: 23 CCR 16 2712(b)(1)(G) - California Code of Regulations, Title 23, Chapter 16, Section(s) 2712(b)(1)(G)

Violation Description: Failure to comply with one or more of the following overfill prevention equipment requirements: Alert the transfer operator when the tank is 90 percent full by restricting the flow into the tank or triggering an audible and visual alarm; or Restrict delivery of flow to the tank at least 30 minutes before the tank overfills, provided the restriction occurs when the tank is filled to no more than 95 percent of capacity; and activate an audible alarm at least five minutes before the tank overfills; or Provide positive shut-off of flow to the tank when the tank is filled to no more than 95 percent of capacity; or Provide positive shut-off of flow to the tank so that none of the fittings located on the top of the tank are exposed to product due to overfilling. Install/retrofit overfill prevention equipment that does not use flow restrictors on vent piping to meet overfill prevention equipment requirements when the overfill prevention equipment is installed, repaired, or replaced on and after October 1, 2018. For USTs installed before October 1, 2018, perform an inspection by October 13, 2018 and every 36 months thereafter. For USTs installed on and after October 1, 2018, perform an inspection at installation and every 36 months thereafter. Inspected within 30 days after a repair to the overfill prevention equipment. Inspected using an applicable manufacturer guidelines, industry codes, engineering standards, or a method approved by a professional engineer. Inspected by a certified UST service technician. Maintain records of overfill prevention equipment inspection for 36 months.

Violation Notes: Returned to compliance on 09/21/2021.

Violation Division: Riverside County Department of Env Health
Violation Program: UST
Violation Source: CERS,

Site ID: 87943
Site Name: 7-ELEVEN INC #33587
Violation Date: 06-24-2014
Citation: HSC 6.75 25299.30-25299.34 - California Health and Safety Code, Chapter 6.75, Section(s) 25299.30-25299.34

Violation Description: Failure to submit and maintain complete and current Certification of Financial Responsibility or other mechanism of financial assurance.

Violation Notes: Returned to compliance on 08/01/2014.

Violation Division: Riverside County Department of Env Health
Violation Program: UST
Violation Source: CERS,

Map ID
Direction
Distance
Elevation

MAP FINDINGS

Site

Database(s)

EDR ID Number
EPA ID Number

7-ELEVEN INC #33587 (Continued)

S123535599

Site ID: 87943
Site Name: 7-ELEVEN INC #33587
Violation Date: 05-25-2016
Citation: 23 CCR 16 2715(c)(2) - California Code of Regulations, Title 23, Chapter 16, Section(s) 2715(c)(2)
Violation Description: Failure to comply with one or more of the following: maintain the spill bucket in good condition, containment free of debris/liquid, and/or to remove the contents of the spill bucket when a release/leak/spill was observed.
Violation Notes: Returned to compliance on 05/22/2017.
Violation Division: Riverside County Department of Env Health
Violation Program: UST
Violation Source: CERS,

Site ID: 87943
Site Name: 7-ELEVEN INC #33587
Violation Date: 05-26-2021
Citation: 23 CCR 16 2641(h) - California Code of Regulations, Title 23, Chapter 16, Section(s) 2641(h)
Violation Description: Failure to have an approved UST Monitoring Plan.
Violation Notes: Returned to compliance on 09/21/2021. OBSERVATION: Observed UST Monitoring Site Plan to be inaccurate and/or missing information. Annular sensor is listed as a VR 302 sensor, it is a VR 303 sensor. For both tanks, "Vent Piping Transition Sumps" is marked "None"; this site has a Vent Box and should be marked "Yes". CORRECTIVE ACTION: Owner/operator shall make the mentioned corrections to the UST Monitoring Plan(s) and submit in CERS.
Violation Division: Riverside County Department of Env Health
Violation Program: UST
Violation Source: CERS,

Site ID: 87943
Site Name: 7-ELEVEN INC #33587
Violation Date: 05-02-2019
Citation: 23 CCR 16 2712(i), 2632(d)(2), 2634(e), 2641(h) - California Code of Regulations, Title 23, Chapter 16, Section(s) 2712(i), 2632(d)(2), 2634(e), 2641(h)
Violation Description: Failure to submit a current UST Response Plan available on site.
Violation Notes: Returned to compliance on 07/02/2019. OBSERVATION: Observed an outdated, inaccurate, and/or incomplete UST response plan on site. CORRECTIVE ACTION: Owner/operator shall maintain on site and available for review a copy of the current UST Response Plan that has been accepted in CERS.
Violation Division: Riverside County Department of Env Health
Violation Program: UST
Violation Source: CERS,

Site ID: 87943
Site Name: 7-ELEVEN INC #33587
Violation Date: 05-09-2018
Citation: 23 CCR 16 2712 - California Code of Regulations, Title 23, Chapter 16, Section(s) 2712
Violation Description: Failure to comply with any of the applicable requirements of the permit issued for the operation of the UST system.
Violation Notes: Returned to compliance on 05/30/2018.
Violation Division: Riverside County Department of Env Health
Violation Program: UST

Map ID
Direction
Distance
Elevation

MAP FINDINGS

Site

Database(s)

EDR ID Number
EPA ID Number

7-ELEVEN INC #33587 (Continued)

S123535599

Violation Source: CERS,

Site ID: 87943
Site Name: 7-ELEVEN INC #33587
Violation Date: 05-25-2016
Citation: 23 CCR 16 2632, 2634, 2636, 2666 - California Code of Regulations, Title 23, Chapter 16, Section(s) 2632, 2634, 2636, 2666
Violation Description: Failure of the leak detection equipment to be properly programmed or properly operated.
Violation Notes: Returned to compliance on 05/25/2016. 91 Line leak detector was non functional
Violation Division: Riverside County Department of Env Health
Violation Program: UST
Violation Source: CERS,

Site ID: 87943
Site Name: 7-ELEVEN INC #33587
Violation Date: 06-08-2015
Citation: HSC 6.7 25291 - California Health and Safety Code, Chapter 6.7, Section(s) 25291
Violation Description: Failure to maintain under-dispenser containment, sumps, and/or other secondary containment in good condition and/or free of debris/liquid.
Violation Notes: Returned to compliance on 06/08/2015.
Violation Division: Riverside County Department of Env Health
Violation Program: UST
Violation Source: CERS,

Site ID: 87943
Site Name: 7-ELEVEN INC #33587
Violation Date: 05-25-2016
Citation: HSC 6.7 25291 - California Health and Safety Code, Chapter 6.7, Section(s) 25291
Violation Description: Failure to maintain under-dispenser containment, sumps, and/or other secondary containment in good condition and/or free of debris/liquid.
Violation Notes: Returned to compliance on 05/22/2017. 91 turbine sump contained liquid/debris
Violation Division: Riverside County Department of Env Health
Violation Program: UST
Violation Source: CERS,

Site ID: 87943
Site Name: 7-ELEVEN INC #33587
Violation Date: 05-06-2020
Citation: Un-Specified
Violation Description: Business Plan Program - Operations/Maintenance - General Local Ordinance
Violation Notes: Returned to compliance on 07/10/2020. OBSERVATION: Observed fire extinguishers that have not been serviced in the past year. Observed two eye wash bottles that are in need of replacement. CORRECTIVE ACTION: Owner/operator shall properly maintain all emergency equipment.
Violation Division: Riverside County Department of Env Health
Violation Program: HMRRP
Violation Source: CERS,

Site ID: 87943
Site Name: 7-ELEVEN INC #33587

Map ID
Direction
Distance
Elevation

MAP FINDINGS

Site

Database(s)

EDR ID Number
EPA ID Number

7-ELEVEN INC #33587 (Continued)

S123535599

Violation Date: 07-03-2013
Citation: HSC 6.7 Multiple Sections - California Health and Safety Code, Chapter 6.7, Section(s) Multiple Sections
Violation Description: UST Program - Operations/Maintenance - General
Violation Notes: Returned to compliance on 07/03/2013. The VPH sensor box provided positive shut down in the 91 STP sump but not the 87 STP sump. Upon reviewing the monitoring plan I learned that both tanks were supposed to be programmed identically and provide positive shut down when either a high liquid alarm or a vacuum loss alarm was triggered. The tech on site reprogrammed the system and we tested to make sure both tanks were in compliance with the monitoring plan during the inspection.
Violation Division: Riverside County Department of Env Health
Violation Program: UST
Violation Source: CERS,

Site ID: 87943
Site Name: 7-ELEVEN INC #33587
Violation Date: 06-08-2015
Citation: 23 CCR 16 2636(f)(2) - California Code of Regulations, Title 23, Chapter 16, Section(s) 2636(f)(2)
Violation Description: Failure of the pressurized piping to meet one or more of the following requirements: monitored at least hourly with the capability of detecting a release of 3.0 gallons per hour, and will restrict the flow of product through the piping or trigger an alarm when a release occurs.
Violation Notes: Returned to compliance on 06/08/2015.
Violation Division: Riverside County Department of Env Health
Violation Program: UST
Violation Source: CERS,

Evaluation:
Eval General Type: Compliance Evaluation Inspection
Eval Date: 05-02-2019
Violations Found: Yes
Eval Type: Routine done by local agency
Eval Notes: NOTE: overfill results shall be submitted within 30 days after the inspection has been completed; overfill inspection completed at time of CMD.
Eval Division: Riverside County Department of Env Health
Eval Program: UST
Eval Source: CERS,

Eval General Type: Compliance Evaluation Inspection
Eval Date: 06-24-2014
Violations Found: No
Eval Type: Routine done by local agency
Eval Notes: Generator inspection
Eval Division: Riverside County Department of Env Health
Eval Program: HW
Eval Source: CERS,

Eval General Type: Compliance Evaluation Inspection
Eval Date: 06-24-2014
Violations Found: Yes
Eval Type: Routine done by local agency
Eval Notes: Annual Monitoring Certification

Map ID
Direction
Distance
Elevation

MAP FINDINGS

Site

Database(s)

EDR ID Number
EPA ID Number

7-ELEVEN INC #33587 (Continued)

S123535599

Eval Division: Riverside County Department of Env Health
Eval Program: UST
Eval Source: CERS,

Eval General Type: Compliance Evaluation Inspection
Eval Date: 07-03-2013
Violations Found: Yes
Eval Type: Routine done by local agency
Eval Notes: Annual monitoring certification
Eval Division: Riverside County Department of Env Health
Eval Program: UST
Eval Source: CERS,

Eval General Type: Other/Unknown
Eval Date: 07-06-2021
Violations Found: No
Eval Type: Other, not routine, done by local agency
Eval Notes: Cal OES #21-3573
Eval Division: Riverside County Department of Env Health
Eval Program: UST
Eval Source: CERS,

Eval General Type: Compliance Evaluation Inspection
Eval Date: 05-09-2018
Violations Found: Yes
Eval Type: Routine done by local agency
Eval Notes: Not reported
Eval Division: Riverside County Department of Env Health
Eval Program: UST
Eval Source: CERS,

Eval General Type: Compliance Evaluation Inspection
Eval Date: 05-22-2017
Violations Found: No
Eval Type: Routine done by local agency
Eval Notes: Not reported
Eval Division: Riverside County Department of Env Health
Eval Program: HMRRP
Eval Source: CERS,

Eval General Type: Other/Unknown
Eval Date: 06-13-2019
Violations Found: No
Eval Type: Other, not routine, done by local agency
Eval Notes: Not reported
Eval Division: Riverside County Department of Env Health
Eval Program: UST
Eval Source: CERS,

Eval General Type: Other/Unknown
Eval Date: 06-29-2017
Violations Found: No
Eval Type: Other, not routine, done by local agency
Eval Notes: Not reported
Eval Division: Riverside County Department of Env Health
Eval Program: HW
Eval Source: CERS,

Map ID
Direction
Distance
Elevation

MAP FINDINGS

Site

Database(s)

EDR ID Number
EPA ID Number

7-ELEVEN INC #33587 (Continued)

S123535599

Eval General Type: Other/Unknown
Eval Date: 07-15-2021
Violations Found: Yes
Eval Type: Other, not routine, done by local agency
Eval Notes: Not reported
Eval Division: Riverside County Department of Env Health
Eval Program: UST
Eval Source: CERS,

Eval General Type: Other/Unknown
Eval Date: 05-02-2019
Violations Found: Yes
Eval Type: Other, not routine, done by local agency
Eval Notes: Not reported
Eval Division: Riverside County Department of Env Health
Eval Program: HMRRP
Eval Source: CERS,

Eval General Type: Compliance Evaluation Inspection
Eval Date: 05-06-2020
Violations Found: No
Eval Type: Routine done by local agency
Eval Notes: Not reported
Eval Division: Riverside County Department of Env Health
Eval Program: HW
Eval Source: CERS,

Eval General Type: Compliance Evaluation Inspection
Eval Date: 05-22-2017
Violations Found: No
Eval Type: Routine done by local agency
Eval Notes: Not reported
Eval Division: Riverside County Department of Env Health
Eval Program: UST
Eval Source: CERS,

Eval General Type: Compliance Evaluation Inspection
Eval Date: 05-22-2017
Violations Found: Yes
Eval Type: Routine done by local agency
Eval Notes: Not reported
Eval Division: Riverside County Department of Env Health
Eval Program: HW
Eval Source: CERS,

Eval General Type: Compliance Evaluation Inspection
Eval Date: 05-25-2016
Violations Found: Yes
Eval Type: Routine done by local agency
Eval Notes: Not reported
Eval Division: Riverside County Department of Env Health
Eval Program: UST
Eval Source: CERS,

Eval General Type: Compliance Evaluation Inspection
Eval Date: 06-24-2014
Violations Found: No

Map ID
Direction
Distance
Elevation

MAP FINDINGS

Site

Database(s)

EDR ID Number
EPA ID Number

7-ELEVEN INC #33587 (Continued)

S123535599

Eval Type: Routine done by local agency
Eval Notes: Handler inspection
Eval Division: Riverside County Department of Env Health
Eval Program: HMRRP
Eval Source: CERS,

Eval General Type: Compliance Evaluation Inspection
Eval Date: 05-06-2020
Violations Found: Yes
Eval Type: Routine done by local agency
Eval Notes: Not reported
Eval Division: Riverside County Department of Env Health
Eval Program: HMRRP
Eval Source: CERS,

Eval General Type: Compliance Evaluation Inspection
Eval Date: 05-06-2020
Violations Found: Yes
Eval Type: Routine done by local agency
Eval Notes: Not reported
Eval Division: Riverside County Department of Env Health
Eval Program: UST
Eval Source: CERS,

Eval General Type: Compliance Evaluation Inspection
Eval Date: 05-26-2021
Violations Found: Yes
Eval Type: Routine done by local agency
Eval Notes: Facility is a gas station with an 87 and 91 underground storage tanks.
Eval Division: Riverside County Department of Env Health
Eval Program: UST
Eval Source: CERS,

Eval General Type: Compliance Evaluation Inspection
Eval Date: 06-08-2015
Violations Found: Yes
Eval Type: Routine done by local agency
Eval Notes: Not reported
Eval Division: Riverside County Department of Env Health
Eval Program: UST
Eval Source: CERS,

Eval General Type: Compliance Evaluation Inspection
Eval Date: 07-03-2013
Violations Found: No
Eval Type: Routine done by local agency
Eval Notes: Generator inspection
Eval Division: Riverside County Department of Env Health
Eval Program: HW
Eval Source: CERS,

Enforcement Action:
Site ID: 87943
Site Name: 7-ELEVEN INC #33587
Site Address: 1210 N. STATE STREET
Site City: SAN JACINTO
Site Zip: 92583

Map ID
Direction
Distance
Elevation

MAP FINDINGS

Site

Database(s)

EDR ID Number
EPA ID Number

7-ELEVEN INC #33587 (Continued)

S123535599

Enf Action Date: 06-08-2015
Enf Action Type: Notice of Violation (Unified Program)
Enf Action Description: Notice of Violation Issued by the Inspector at the Time of Inspection
Enf Action Notes: Not reported
Enf Action Division: Riverside County Department of Env Health
Enf Action Program: UST
Enf Action Source: CERS,

Site ID: 87943
Site Name: 7-ELEVEN INC #33587
Site Address: 1210 N. STATE STREET
Site City: SAN JACINTO
Site Zip: 92583
Enf Action Date: 06-24-2014
Enf Action Type: Notice of Violation (Unified Program)
Enf Action Description: Notice of Violation Issued by the Inspector at the Time of Inspection
Enf Action Notes: Not reported
Enf Action Division: Riverside County Department of Env Health
Enf Action Program: UST
Enf Action Source: CERS,

Affiliation:

Affiliation Type Desc: Document Preparer
Entity Name: Steve Skanderson, Stantec
Entity Title: Not reported
Affiliation Address: Not reported
Affiliation City: Not reported
Affiliation State: Not reported
Affiliation Country: Not reported
Affiliation Zip: Not reported
Affiliation Phone: ,

Affiliation Type Desc: Environmental Contact
Entity Name: JAMIL HERSHEWE
Entity Title: Not reported
Affiliation Address: PO BOX 711, ATTN: ENVIRONMENTAL DEPARTMENT
Affiliation City: DALLAS
Affiliation State: TX
Affiliation Country: Not reported
Affiliation Zip: 75221
Affiliation Phone: ,

Affiliation Type Desc: Facility Mailing Address
Entity Name: Mailing Address
Entity Title: Not reported
Affiliation Address: PO BOX 711, ATTN: ENVIRONMENTAL DEPARTMENT
Affiliation City: DALLAS
Affiliation State: TX
Affiliation Country: Not reported
Affiliation Zip: 75221
Affiliation Phone: ,

Affiliation Type Desc: Parent Corporation
Entity Name: 7-ELEVEN INC.
Entity Title: Not reported
Affiliation Address: Not reported
Affiliation City: Not reported

Map ID
Direction
Distance
Elevation

MAP FINDINGS

Site

Database(s)

EDR ID Number
EPA ID Number

7-ELEVEN INC #33587 (Continued)

S123535599

Affiliation State: Not reported
Affiliation Country: Not reported
Affiliation Zip: Not reported
Affiliation Phone: ,

Affiliation Type Desc: UST Tank Owner
Entity Name: 7-ELEVEN INC.
Entity Title: Not reported
Affiliation Address: P.O. BOX 711 ATTN: GASOLINE COMPLIANCE, LOC 148
Affiliation City: DALLAS
Affiliation State: TX
Affiliation Country: United States
Affiliation Zip: 75211
Affiliation Phone: (800) 828-0711,

Affiliation Type Desc: CUPA District
Entity Name: Riverside Cnty Env Health
Entity Title: Not reported
Affiliation Address: 4065 County Circle Drive, Room 104
Affiliation City: Riverside
Affiliation State: CA
Affiliation Country: Not reported
Affiliation Zip: 92503
Affiliation Phone: (951) 358-5055,

Affiliation Type Desc: Identification Signer
Entity Name: STEPHEN BOYD
Entity Title: REGIONAL GASOLINE ENVIRONMENTAL COMPLIANCE MANAGER
Affiliation Address: Not reported
Affiliation City: Not reported
Affiliation State: Not reported
Affiliation Country: Not reported
Affiliation Zip: Not reported
Affiliation Phone: ,

Affiliation Type Desc: Legal Owner
Entity Name: 7-ELEVEN INC
Entity Title: Not reported
Affiliation Address: PO BOX 711, ATTN: ENVIRONMENTAL DEPARTMENT
Affiliation City: DALLAS
Affiliation State: TX
Affiliation Country: United States
Affiliation Zip: 75221
Affiliation Phone: (800) 828-0711,

Affiliation Type Desc: Operator
Entity Name: ASIM BUTT
Entity Title: Not reported
Affiliation Address: Not reported
Affiliation City: Not reported
Affiliation State: Not reported
Affiliation Country: Not reported
Affiliation Zip: Not reported
Affiliation Phone: (951) 654-4822,

Affiliation Type Desc: UST Property Owner Name
Entity Name: 7-ELEVEN INC.

Map ID
Direction
Distance
Elevation

MAP FINDINGS

Site

Database(s)

EDR ID Number
EPA ID Number

7-ELEVEN INC #33587 (Continued)

S123535599

Entity Title: Not reported
Affiliation Address: P.O. BOX 711 ATTN: GASOLINE COMPLIANCE, LOC 148
Affiliation City: DALLAS
Affiliation State: TX
Affiliation Country: United States
Affiliation Zip: 75221
Affiliation Phone: (800) 828-0711,

Affiliation Type Desc: Property Owner
Entity Name: 7-ELEVEN INC
Entity Title: Not reported
Affiliation Address: PO BOX 711, ATTN: ENVIRONMENTAL DEPARTMENT
Affiliation City: DALLAS
Affiliation State: TX
Affiliation Country: United States
Affiliation Zip: 75221
Affiliation Phone: (800) 828-0711,

Affiliation Type Desc: UST Permit Applicant
Entity Name: STEPHEN BOYD
Entity Title: REGIONAL GASOLINE ENVIRONMENTAL COMPLIANCE MANAGER
Affiliation Address: Not reported
Affiliation City: Not reported
Affiliation State: Not reported
Affiliation Country: Not reported
Affiliation Zip: Not reported
Affiliation Phone: (714) 771-5484,

Affiliation Type Desc: UST Tank Operator
Entity Name: ASIM BUTT
Entity Title: Not reported
Affiliation Address: P.O. BOX 711 ATTN: GASOLINE COMPLIANCE, LOC 148
Affiliation City: DALLAS
Affiliation State: TX
Affiliation Country: United States
Affiliation Zip: 75221
Affiliation Phone: (951) 654-4822,

Name: DOLLAR TREE #07789
Address: 1210 N STATE ST
City,State,Zip: SAN JACINTO, CA 92583
Site ID: 568726
CERS ID: 10852564
CERS Description: Chemical Storage Facilities

Evaluation:
Eval General Type: Compliance Evaluation Inspection
Eval Date: 05-04-2021
Violations Found: No
Eval Type: Routine done by local agency
Eval Notes: Facility is a retail store that generates retail hazardous waste.
Facility opened April 2021 and has not generated any waste or had any pickups. Procedures are in place to properly handle hazardous waste when they occur. Various sections marked as Not Applicable due to not having generated any hazardous waste yet.
Eval Division: Riverside County Department of Env Health
Eval Program: HW

Map ID
Direction
Distance
Elevation

MAP FINDINGS

Site

Database(s)

EDR ID Number
EPA ID Number

7-ELEVEN INC #33587 (Continued)

S123535599

Eval Source: CERS,
Eval General Type: Compliance Evaluation Inspection
Eval Date: 05-04-2021
Violations Found: No
Eval Type: Routine done by local agency
Eval Notes: Facility is a retail store that handles compressed gas cylinders of helium for balloons.
Eval Division: Riverside County Department of Env Health
Eval Program: HMRRP
Eval Source: CERS,

Coordinates:
Site ID: 568726
Facility Name: Dollar Tree #07789
Env Int Type Code: HMBP
Program ID: 10852564
Coord Name: Not reported
Ref Point Type Desc: Center of a facility or station.,
Latitude: 33.803260
Longitude: -116.972590

Affiliation:
Affiliation Type Desc: Facility Mailing Address
Entity Name: Mailing Address
Entity Title: Not reported
Affiliation Address: 500 Volvo Parkway EH&S
Affiliation City: Chesapeake
Affiliation State: VA
Affiliation Country: Not reported
Affiliation Zip: 23320
Affiliation Phone: ,

Affiliation Type Desc: Legal Owner
Entity Name: Dollar Tree Stores, Inc.
Entity Title: Not reported
Affiliation Address: 500 Volvo Parkway
Affiliation City: Chesapeake
Affiliation State: VA
Affiliation Country: United States
Affiliation Zip: 23320
Affiliation Phone: (757) 321-5000,

Affiliation Type Desc: Operator
Entity Name: Dollar Tree Stores, Inc.
Entity Title: Not reported
Affiliation Address: Not reported
Affiliation City: Not reported
Affiliation State: Not reported
Affiliation Country: Not reported
Affiliation Zip: Not reported
Affiliation Phone: (757) 321-5000,

Affiliation Type Desc: Parent Corporation
Entity Name: Dollar Tree Stores, Inc.
Entity Title: Not reported

Map ID
Direction
Distance
Elevation

MAP FINDINGS

Site

Database(s)

EDR ID Number
EPA ID Number

7-ELEVEN INC #33587 (Continued)

S123535599

Affiliation Address: Not reported
Affiliation City: Not reported
Affiliation State: Not reported
Affiliation Country: Not reported
Affiliation Zip: Not reported
Affiliation Phone: ,

Affiliation Type Desc: CUPA District
Entity Name: Riverside Cnty Env Health
Entity Title: Not reported
Affiliation Address: 4065 County Circle Drive, Room 104
Affiliation City: Riverside
Affiliation State: CA
Affiliation Country: Not reported
Affiliation Zip: 92503
Affiliation Phone: (951) 358-5055,

Affiliation Type Desc: Environmental Contact
Entity Name: Sherry Aebersold
Entity Title: Not reported
Affiliation Address: 1122 Runway Drive
Affiliation City: Stockton
Affiliation State: CA
Affiliation Country: Not reported
Affiliation Zip: 95206
Affiliation Phone: ,

Affiliation Type Desc: Identification Signer
Entity Name: Jose Figueroa
Entity Title: EH&S, Specialist
Affiliation Address: Not reported
Affiliation City: Not reported
Affiliation State: Not reported
Affiliation Country: Not reported
Affiliation Zip: Not reported
Affiliation Phone: ,

Affiliation Type Desc: Document Preparer
Entity Name: JOSE FIGUEROA
Entity Title: Not reported
Affiliation Address: Not reported
Affiliation City: Not reported
Affiliation State: Not reported
Affiliation Country: Not reported
Affiliation Zip: Not reported
Affiliation Phone: ,

HWTS:

Name: DOLLAR TREE #07789
Address: 1210 N STATE ST
Address 2: Not reported
City, State, Zip: SAN JACINTO, CA 92583
EPA ID: CAL000454984
Inactive Date: Not reported
Create Date: 06/09/2020
Last Act Date: 09/07/2020

Map ID
Direction
Distance
Elevation

MAP FINDINGS

Site

Database(s)

EDR ID Number
EPA ID Number

7-ELEVEN INC #33587 (Continued)

S123535599

Mailing Name: Not reported
Mailing Address: 500 VOLVO PKWY
Mailing Address 2: Not reported
Mailing City,State,Zip: CHESAPEAKE, VA 233201604
Owner Name: DOLLAR TREE STORES, INC.
Owner Address: 500 VOLVO PKWY
Owner Address 2: Not reported
Owner City,State,Zip: CHESAPEAKE, VA 233201604
Contact Name: JESSICA DUBUQUE
Contact Address: 500 VOLVO PKWY
Contact Address 2: Not reported
City,State,Zip: CHESAPEAKE, VA 233201604

NAICS:

EPA ID: CAL000454984
Create Date: 2020-06-09 12:46:25.293
NAICS Code: 452319
NAICS Description: All Other General Merchandise Stores
Issued EPA ID Date: 2020-06-09 12:46:25.27700
Inactive Date: Not reported
Facility Name: DOLLAR TREE #07789
Facility Address: 1210 N STATE ST
Facility Address 2: Not reported
Facility City: SAN JACINTO
Facility County: Not reported
Facility State: CA
Facility Zip: 92583

**D18
NW
< 1/8
0.107 mi.
564 ft.**

**SEVEN-ELEVEN #33587
1210 N STATE STREET
SAN JACINTO, CA 92583**

**UST U004120307
N/A**

Site 5 of 5 in cluster D

**Relative:
Lower
Actual:
1521 ft.**

RIVERSIDE CO. UST:
Name: SEVEN-ELEVEN #33587
Address: 1210 N STATE STREET
City,State,Zip: SAN JACINTO, CA 92583
Region: RIVERSIDE
Total Tanks: 2

UST:

Name: 7-ELEVEN INC #33587
Address: 1210 N. STATE STREET
City,State,Zip: SAN JACINTO, CA 92583
Facility ID: Not reported
Permitting Agency: Riverside County Department of Environmental Health
CERSID: Not reported
Latitude: 33.80311
Longitude: -116.97254

Name: 7-ELEVEN INC #33587
Address: 1210 N. STATE STREET
City,State,Zip: SAN JACINTO, CA 92583
Facility ID: Not reported
Permitting Agency: Riverside County Department of Environmental Health
CERSID: 10166129

Map ID
Direction
Distance
Elevation

MAP FINDINGS

Site

Database(s)

EDR ID Number
EPA ID Number

SEVEN-ELEVEN #33587 (Continued)

U004120307

Latitude: 33.80311
Longitude: -116.97254

Name: 7-ELEVEN INC #33587
Address: 1210 N. STATE STREET
City,State,Zip: SAN JACINTO, CA 92583
Facility ID: Not reported
Permitting Agency: Riverside County Department of Environme
CERSID: Not reported
Latitude: 33.80311
Longitude: -116.97254

**E19
NNW
1/8-1/4
0.153 mi.
809 ft.**

**GIN & CHUNG INC DBA RAMONA CLEANERS
1261 N STATE ST STE D
SAN JACINTO, CA 92583**

**DRYCLEANERS S109519688
N/A**

Site 1 of 5 in cluster E

**Relative:
Lower
Actual:
1523 ft.**

DRYCLEANERS:
Name: GIN & CHUNG INC DBA RAMONA CLEANERS
Address: 1261 N STATE ST STE D
City,State,Zip: SAN JACINTO, CA 925836312
EPA Id: CAL000337020
NAICS Code: 81232
NAICS Description: Drycleaning and Laundry Services (except Coin-Operated)
SIC Code: 7211
SIC Description: Power Laundries, Family and Commercial
Create Date: 10/07/2008
Facility Active: No
Inactive Date: 06/30/2009
Facility Addr2: Not reported
Owner Name: GIN & CHUNG INC
Owner Address: 273 S LEANDRO ST
Owner Address 2: Not reported
Owner Telephone: 7144022355
Contact Name: YOUNG GIN
Contact Address: 1261 N STATE ST STE D
Contact Address 2: Not reported
Contact Telephone: 7144022355
Contact Fax: 7145227061
Mailing Name: Not reported
Mailing Address 1: 1261 N STATE ST STE D
Mailing Address 2: Not reported
Mailing City: SAN JACINTO
Mailing State: CA
Mailing Zip: 925836312
Owner Fax: 7145227061
Region Code: 4
Latitude: 33.803897
Longitude: -116.972078

MAP FINDINGS

Map ID
Direction
Distance
Elevation

Site

Database(s)

EDR ID Number
EPA ID Number

E20 **RAMONA CLEANERS, BYUNG CHOI**
NNW **1261 N STATE ST #D 4**
1/8-1/4 **SAN JACINTO, CA 92583**
0.153 mi.
809 ft. **Site 2 of 5 in cluster E**

DRYCLEANERS **S121696458**
N/A

Relative: DRYCLEAN SOUTH COAST:
Lower

Actual: 1523 ft.	Name:	RAMONA CLEANERS, BYUNG CHOI
	Address:	1261 N STATE ST #D 4
	City,State,Zip:	SAN JACINTO, CA 92583
	Facility ID:	162363
	Application Number:	504400
	Permit Number:	G6796
	Status:	A
	Representative Name:	BYUNG CHOI
	Representative Telephone:	909 5202776
	Permit Status:	INACT_NR
	BCAT Number:	000233
	BCAT Description:	DRY CLEANING EQUIP PETROLEUM SOLVENT
	CCAT Number:	Not reported
	CCAT Description:	Not reported
	UTM East:	502.57998657
	UTM North:	3740.1599121
	Application Date:	12/10/2009
	PO Issue Date:	01/14/2010
	NAICS Code:	812320
	SIC Code:	7216

E21 **RAMONA CLEANERS**
NNW **1261 N STATE ST #D 4**
1/8-1/4 **SAN JACINTO, CA 92583**
0.153 mi.
809 ft. **Site 3 of 5 in cluster E**

DRYCLEANERS **S121696382**
N/A

Relative: DRYCLEAN SOUTH COAST:
Lower

Actual: 1523 ft.	Name:	RAMONA CLEANERS
	Address:	1261 N STATE ST #D 4
	City,State,Zip:	SAN JACINTO, CA 92583
	Facility ID:	158455
	Application Number:	495063
	Permit Number:	G1351
	Status:	S
	Representative Name:	YOUNG GIN
	Representative Telephone:	951 6540663
	Permit Status:	INACTIVE
	BCAT Number:	000233
	BCAT Description:	DRY CLEANING EQUIP PETROLEUM SOLVENT
	CCAT Number:	Not reported
	CCAT Description:	Not reported
	UTM East:	502.57998657
	UTM North:	3740.1599121
	Application Date:	01/20/2009
	PO Issue Date:	01/30/2009
	NAICS Code:	Not reported
	SIC Code:	7216

MAP FINDINGS

Map ID
 Direction
 Distance
 Elevation

Site

Database(s)

EDR ID Number
 EPA ID Number

E22 STATER BROS MARKETS #180
NNW 1271 N STATE ST
1/8-1/4 SAN JACINTO, CA 92583
0.181 mi.
957 ft. Site 4 of 5 in cluster E

RCRA-LQG 1016954487
CAL000334457

Relative:
Lower

RCRA-LQG:

Actual:
1522 ft.

Date Form Received by Agency: 20140301
 Handler Name: STATER BROS MARKETS #180
 Handler Address: 1271 N STATE ST
 Handler City,State,Zip: SAN JACINTO, CA 92583
 EPA ID: CAL000334457
 Contact Name: CHERYL L SKALICKY
 Contact Address: PO BOX 150
 Contact City,State,Zip: SAN BERNARDINO, CA 92402
 Contact Telephone: 909-733-5288
 Contact Fax: 909-733-4288
 Contact Email: CHERYL.SKALICKY@STATERBROS.COM
 Contact Title: FINANCIAL SPECIALIST
 EPA Region: 09
 Land Type: Private
 Federal Waste Generator Description: Large Quantity Generator
 Non-Notifier: Not reported
 Biennial Report Cycle: 2013
 Accessibility: Not reported
 Active Site Indicator: Handler Activities
 State District Owner: Not reported
 State District: Not reported
 Mailing Address: PO BOX 150
 Mailing City,State,Zip: SAN BERNARDINO, CA 92402
 Owner Name: STATER BROS MARKETS
 Owner Type: Private
 Operator Name: STATER BROS. MARKETS
 Operator Type: Private
 Short-Term Generator Activity: No
 Importer Activity: No
 Mixed Waste Generator: No
 Transporter Activity: No
 Transfer Facility Activity: No
 Recycler Activity with Storage: No
 Small Quantity On-Site Burner Exemption: No
 Smelting Melting and Refining Furnace Exemption: No
 Underground Injection Control: No
 Off-Site Waste Receipt: No
 Universal Waste Indicator: No
 Universal Waste Destination Facility: No
 Federal Universal Waste: No
 Active Site Fed-Reg Treatment Storage and Disposal Facility: Not reported
 Active Site Converter Treatment storage and Disposal Facility: Not reported
 Active Site State-Reg Treatment Storage and Disposal Facility: Not reported
 Active Site State-Reg Handler: ---
 Federal Facility Indicator: Not reported
 Hazardous Secondary Material Indicator: N
 Sub-Part K Indicator: Not reported
 Commercial TSD Indicator: No
 Treatment Storage and Disposal Type: Not reported
 2018 GPRA Permit Baseline: Not on the Baseline
 2018 GPRA Renewals Baseline: Not on the Baseline
 Permit Renewals Workload Universe: Not reported

Map ID
Direction
Distance
Elevation

MAP FINDINGS

Site

Database(s)

EDR ID Number
EPA ID Number

STATER BROS MARKETS #180 (Continued)

1016954487

Permit Workload Universe:	Not reported
Permit Progress Universe:	Not reported
Post-Closure Workload Universe:	Not reported
Closure Workload Universe:	Not reported
202 GPRA Corrective Action Baseline:	No
Corrective Action Workload Universe:	No
Subject to Corrective Action Universe:	No
Non-TSDFs Where RCRA CA has Been Imposed Universe:	No
TSDFs Potentially Subject to CA Under 3004 (u)/(v) Universe:	No
TSDFs Only Subject to CA under Discretionary Auth Universe:	No
Corrective Action Priority Ranking:	No NCAPS ranking
Environmental Control Indicator:	No
Institutional Control Indicator:	No
Human Exposure Controls Indicator:	N/A
Groundwater Controls Indicator:	N/A
Operating TSDF Universe:	Not reported
Full Enforcement Universe:	Not reported
Significant Non-Complier Universe:	No
Unaddressed Significant Non-Complier Universe:	No
Addressed Significant Non-Complier Universe:	No
Significant Non-Complier With a Compliance Schedule Universe:	No
Financial Assurance Required:	Not reported
Handler Date of Last Change:	20141120
Recognized Trader-Importer:	No
Recognized Trader-Exporter:	No
Importer of Spent Lead Acid Batteries:	No
Exporter of Spent Lead Acid Batteries:	No
Recycler Activity Without Storage:	No
Manifest Broker:	No
Sub-Part P Indicator:	No

Biennial: List of Years

Year: 2013

[Click Here for Biennial Reporting System Data:](#)

Hazardous Waste Summary:

Waste Code: P001
Waste Description: 2H-1-BENZOPYRAN-2-ONE, 4-HYDROXY-3-(3-OXO-1-PHENYLBUTYL)-, & SALTS, WHEN PRESENT AT CONCENTRATIONS GREATER THAN 0.3% (OR) WARFARIN, & SALTS, WHEN PRESENT AT CONCENTRATIONS GREATER THAN 0.3%

Handler - Owner Operator:

Owner/Operator Indicator:	Operator
Owner/Operator Name:	STATER BROS. MARKETS
Legal Status:	Private
Date Became Current:	20070523
Date Ended Current:	Not reported
Owner/Operator Address:	Not reported
Owner/Operator City,State,Zip:	Not reported
Owner/Operator Telephone:	Not reported
Owner/Operator Telephone Ext:	Not reported
Owner/Operator Fax:	Not reported
Owner/Operator Email:	Not reported

Owner/Operator Indicator: Owner

Map ID
Direction
Distance
Elevation

MAP FINDINGS

Site

Database(s)

EDR ID Number
EPA ID Number

STATER BROS MARKETS #180 (Continued)

1016954487

Owner/Operator Name: STATER BROS MARKETS
Legal Status: Private
Date Became Current: 20070523
Date Ended Current: Not reported
Owner/Operator Address: 301 S TIPPECANOE AVE
Owner/Operator City,State,Zip: SAN BERNARDINO, CA 92408
Owner/Operator Telephone: 909-733-5000
Owner/Operator Telephone Ext: Not reported
Owner/Operator Fax: Not reported
Owner/Operator Email: Not reported

Historic Generators:

Receive Date: 20140301
Handler Name: STATER BROS MARKETS #180
Federal Waste Generator Description: Large Quantity Generator
State District Owner: Not reported
Large Quantity Handler of Universal Waste: No
Recognized Trader Importer: No
Recognized Trader Exporter: No
Spent Lead Acid Battery Importer: No
Spent Lead Acid Battery Exporter: No
Current Record: Yes
Non Storage Recycler Activity: Not reported
Electronic Manifest Broker: Not reported

List of NAICS Codes and Descriptions:

NAICS Code: 44511
NAICS Description: SUPERMARKETS AND OTHER GROCERY RETAILERS (EXCEPT CONVENIENCE RETAILERS)

Facility Has Received Notices of Violations:

Violations: No Violations Found

Evaluation Action Summary:

Evaluations: No Evaluations Found

E23
NNW
1/8-1/4
0.181 mi.
957 ft.

STATER BROS. MARKETS 180
1271 N STATE ST
SAN JACINTO, CA 92583
Site 5 of 5 in cluster E

CERS HAZ WASTE **S108991939**
HAZNET **N/A**
CERS
HWTS

Relative:
Lower

CERS HAZ WASTE:
Name: STATER BROS. MARKETS 180
Address: 1271 N STATE ST
City,State,Zip: SAN JACINTO, CA 92583
Site ID: 157028
CERS ID: 10325443
CERS Description: Hazardous Waste Generator

Actual:
1522 ft.

HAZNET:

Name: STATER BROS MARKETS # 180
Address: 1271 N STATE ST
Address 2: Not reported

Map ID
Direction
Distance
Elevation

MAP FINDINGS

Site

Database(s)

EDR ID Number
EPA ID Number

STATER BROS. MARKETS 180 (Continued)

S108991939

City,State,Zip: SAN JACINTO, CA 925836315
Contact: CHERYL SKALICKY
Telephone: 9097335288
Mailing Name: Not reported
Mailing Address: PO BOX 150

Year: 2017
Gepaid: CAL000334457
TSD EPA ID: CAD044429835
CA Waste Code: 311 - Pharmaceutical waste
Disposal Method: H141 - Storage, Bulking, And/Or Transfer Off Site--No Treatment/Reovery (H010-H129) Or (H131-H135)
Tons: 0.0025

Year: 2015
Gepaid: CAL000334457
TSD EPA ID: CAD028409019
CA Waste Code: 311 - Pharmaceutical waste
Disposal Method: H141 - Storage, Bulking, And/Or Transfer Off Site--No Treatment/Reovery (H010-H129) Or (H131-H135)
Tons: 0.005

Year: 2015
Gepaid: CAL000334457
TSD EPA ID: AZR000515924
CA Waste Code: 352 - Other organic solids
Disposal Method: H141 - Storage, Bulking, And/Or Transfer Off Site--No Treatment/Reovery (H010-H129) Or (H131-H135)
Tons: 0.075

Year: 2014
Gepaid: CAL000334457
TSD EPA ID: CAD028409019
CA Waste Code: 311 - Pharmaceutical waste
Disposal Method: H141 - Storage, Bulking, And/Or Transfer Off Site--No Treatment/Reovery (H010-H129) Or (H131-H135)
Tons: 0.005

Year: 2013
Gepaid: CAL000334457
TSD EPA ID: CAD028409019
CA Waste Code: 311 - Pharmaceutical waste
Disposal Method: H141 - Storage, Bulking, And/Or Transfer Off Site--No Treatment/Reovery (H010-H129) Or (H131-H135)
Tons: 0.004

Additional Info:
Year: 2017
Gen EPA ID: CAL000334457

Shipment Date: 20171023
Creation Date: 6/13/2018 18:30:55
Receipt Date: 20171101
Manifest ID: 016090459JJK
Trans EPA ID: CAR000267260
Trans Name: ALPHA PETROLEUM TRANSPORT INC II DBA AEEC

Map ID
Direction
Distance
Elevation

MAP FINDINGS

Site

Database(s)

EDR ID Number
EPA ID Number

STATER BROS. MARKETS 180 (Continued)

S108991939

Trans 2 EPA ID:	CAR000265140
Trans 2 Name:	MEDIWASTE DISPOSAL
TSDf EPA ID:	CAD044429835
Trans Name:	CLEAN HARBORS WILMINGTON LLC
TSDf Alt EPA ID:	Not reported
TSDf Alt Name:	Not reported
Waste Code Description:	311 - Pharmaceutical waste
RCRA Code:	P081
Meth Code:	H141 - Storage, Bulking, And/Or Transfer Off Site--No Treatment/Reovery (H010-H129) Or (H131-H135)
Quantity Tons:	0.0025
Waste Quantity:	5
Quantity Unit:	P
Additional Code 1:	P042
Additional Code 2:	P001
Additional Code 3:	U205
Additional Code 4:	Not reported
Additional Code 5:	Not reported
Additional Info:	
Year:	2013
Gen EPA ID:	CAL000334457
Shipment Date:	20130927
Creation Date:	11/27/2013 22:15:07
Receipt Date:	20131004
Manifest ID:	011294400JJK
Trans EPA ID:	CAT080012800
Trans Name:	HAZ MAT TRANS INC
Trans 2 EPA ID:	Not reported
Trans 2 Name:	Not reported
TSDf EPA ID:	CAD028409019
Trans Name:	CROSBY & OVERTON
TSDf Alt EPA ID:	Not reported
TSDf Alt Name:	Not reported
Waste Code Description:	311 - Pharmaceutical waste
RCRA Code:	P001
Meth Code:	H141 - Storage, Bulking, And/Or Transfer Off Site--No Treatment/Reovery (H010-H129) Or (H131-H135)
Quantity Tons:	0.004
Waste Quantity:	8
Quantity Unit:	P
Additional Code 1:	Not reported
Additional Code 2:	Not reported
Additional Code 3:	Not reported
Additional Code 4:	Not reported
Additional Code 5:	Not reported
Additional Info:	
Year:	2015
Gen EPA ID:	CAL000334457
Shipment Date:	20150915
Creation Date:	2/9/2016 22:15:26
Receipt Date:	20150925
Manifest ID:	014918621JJK

Map ID
Direction
Distance
Elevation

MAP FINDINGS

Site

Database(s)

EDR ID Number
EPA ID Number

STATER BROS. MARKETS 180 (Continued)

S108991939

Trans EPA ID: CAT080012800
Trans Name: HAZ MAT TRANS INC
Trans 2 EPA ID: CAR000175422
Trans 2 Name: WORLDWIDE
TSDf EPA ID: AZR000515924
Trans Name: YUMA ENVIRONMENTAL SERVICES
TSDf Alt EPA ID: Not reported
TSDf Alt Name: Not reported
Waste Code Description: 352 - Other organic solids
RCRA Code: Not reported
Meth Code: H141 - Storage, Bulking, And/Or Transfer Off Site--No Treatment/Reovery (H010-H129) Or (H131-H135)

Quantity Tons: 0.075
Waste Quantity: 150
Quantity Unit: P
Additional Code 1: Not reported
Additional Code 2: Not reported
Additional Code 3: Not reported
Additional Code 4: Not reported
Additional Code 5: Not reported

Shipment Date: 20150915
Creation Date: 11/17/2015 22:15:24
Receipt Date: 20150918
Manifest ID: 014918620JJK
Trans EPA ID: CAT080012800
Trans Name: HAZ MAT TRANS INC
Trans 2 EPA ID: Not reported
Trans 2 Name: Not reported
TSDf EPA ID: CAD028409019
Trans Name: CROSBY & OVERTON
TSDf Alt EPA ID: Not reported
TSDf Alt Name: Not reported
Waste Code Description: 311 - Pharmaceutical waste
RCRA Code: P001
Meth Code: H141 - Storage, Bulking, And/Or Transfer Off Site--No Treatment/Reovery (H010-H129) Or (H131-H135)

Quantity Tons: 0.005
Waste Quantity: 10
Quantity Unit: P
Additional Code 1: Not reported
Additional Code 2: Not reported
Additional Code 3: Not reported
Additional Code 4: Not reported
Additional Code 5: Not reported

Additional Info:

Year: 2014
Gen EPA ID: CAL000334457

Shipment Date: 20140904
Creation Date: 11/8/2014 22:15:16
Receipt Date: 20140912
Manifest ID: 013085632JJK
Trans EPA ID: CAT080012800
Trans Name: HAZ MAT TRANS INC
Trans 2 EPA ID: Not reported

Map ID
Direction
Distance
Elevation

MAP FINDINGS

Site

Database(s)

EDR ID Number
EPA ID Number

STATER BROS. MARKETS 180 (Continued)

S108991939

Trans 2 Name: Not reported
TSDf EPA ID: CAD028409019
Trans Name: CROSBY & OVERTON
TSDf Alt EPA ID: Not reported
TSDf Alt Name: Not reported
Waste Code Description: 311 - Pharmaceutical waste
RCRA Code: P001
Meth Code: H141 - Storage, Bulking, And/Or Transfer Off Site--No Treatment/Reovery (H010-H129) Or (H131-H135)

Quantity Tons: 0.005
Waste Quantity: 10
Quantity Unit: P
Additional Code 1: Not reported
Additional Code 2: Not reported
Additional Code 3: Not reported
Additional Code 4: Not reported
Additional Code 5: Not reported

CERS:

Name: STATER BROS. MARKETS 180
Address: 1271 N STATE ST
City,State,Zip: SAN JACINTO, CA 92583
Site ID: 157028
CERS ID: 10325443
CERS Description: Chemical Storage Facilities

Evaluation:

Eval General Type: Compliance Evaluation Inspection
Eval Date: 08-05-2015
Violations Found: No
Eval Type: Routine done by local agency
Eval Notes: Not reported
Eval Division: Riverside County Department of Env Health
Eval Program: HMRRP
Eval Source: CERS,

Eval General Type: Compliance Evaluation Inspection
Eval Date: 06-20-2018
Violations Found: No
Eval Type: Routine done by local agency
Eval Notes: Not reported
Eval Division: Riverside County Department of Env Health
Eval Program: HW
Eval Source: CERS,

Eval General Type: Compliance Evaluation Inspection
Eval Date: 08-12-2020
Violations Found: No
Eval Type: Routine done by local agency
Eval Notes: Hazardous waste manifest section left blank as facility has not had any hazardous waste pickups due to not generating threshold quantity.
Eval Division: Riverside County Department of Env Health
Eval Program: HW
Eval Source: CERS,

Eval General Type: Compliance Evaluation Inspection
Eval Date: 06-20-2018

Map ID
Direction
Distance
Elevation

MAP FINDINGS

Site

Database(s)

EDR ID Number
EPA ID Number

STATER BROS. MARKETS 180 (Continued)

S108991939

Violations Found: No
Eval Type: Routine done by local agency
Eval Notes: Not reported
Eval Division: Riverside County Department of Env Health
Eval Program: HMRRP
Eval Source: CERS,

Eval General Type: Compliance Evaluation Inspection
Eval Date: 08-05-2015
Violations Found: No
Eval Type: Routine done by local agency
Eval Notes: Not reported
Eval Division: Riverside County Department of Env Health
Eval Program: HW
Eval Source: CERS,

Eval General Type: Compliance Evaluation Inspection
Eval Date: 08-12-2020
Violations Found: No
Eval Type: Routine done by local agency
Eval Notes: Not reported
Eval Division: Riverside County Department of Env Health
Eval Program: HMRRP
Eval Source: CERS,

Coordinates:
Site ID: 157028
Facility Name: Stater Bros. Markets 180
Env Int Type Code: HWG
Program ID: 10325443
Coord Name: Not reported
Ref Point Type Desc: Center of a facility or station.,
Latitude: 33.804250
Longitude: -116.970680

Affiliation:
Affiliation Type Desc: Document Preparer
Entity Name: Chris Ramirez
Entity Title: Not reported
Affiliation Address: Not reported
Affiliation City: Not reported
Affiliation State: Not reported
Affiliation Country: Not reported
Affiliation Zip: Not reported
Affiliation Phone: ,

Affiliation Type Desc: CUPA District
Entity Name: Riverside Cnty Env Health
Entity Title: Not reported
Affiliation Address: 4065 County Circle Drive, Room 104
Affiliation City: Riverside
Affiliation State: CA
Affiliation Country: Not reported
Affiliation Zip: 92503
Affiliation Phone: (951) 358-5055,

Map ID
Direction
Distance
Elevation

MAP FINDINGS

Site

Database(s)

EDR ID Number
EPA ID Number

STATER BROS. MARKETS 180 (Continued)

S108991939

Affiliation Type Desc: Environmental Contact
Entity Name: Chris Ramirez
Entity Title: Not reported
Affiliation Address: P O BOX 150
Affiliation City: San Bernardino
Affiliation State: CA
Affiliation Country: Not reported
Affiliation Zip: 92402
Affiliation Phone: ,

Affiliation Type Desc: Facility Mailing Address
Entity Name: Mailing Address
Entity Title: Not reported
Affiliation Address: 1271 N. State St
Affiliation City: San Jacinto
Affiliation State: CA
Affiliation Country: Not reported
Affiliation Zip: 92583
Affiliation Phone: ,

Affiliation Type Desc: Operator
Entity Name: Stater Bros. Markets 180
Entity Title: Not reported
Affiliation Address: Not reported
Affiliation City: Not reported
Affiliation State: Not reported
Affiliation Country: Not reported
Affiliation Zip: Not reported
Affiliation Phone: (909) 733-5000,

Affiliation Type Desc: Parent Corporation
Entity Name: Stater Bros. Markets
Entity Title: Not reported
Affiliation Address: Not reported
Affiliation City: Not reported
Affiliation State: Not reported
Affiliation Country: Not reported
Affiliation Zip: Not reported
Affiliation Phone: ,

Affiliation Type Desc: Identification Signer
Entity Name: Chris Ramirez
Entity Title: Supervisor of Support Services
Affiliation Address: Not reported
Affiliation City: Not reported
Affiliation State: Not reported
Affiliation Country: Not reported
Affiliation Zip: Not reported
Affiliation Phone: ,

Affiliation Type Desc: Legal Owner
Entity Name: Stater Bros. Markets
Entity Title: Not reported
Affiliation Address: P O BOX 150
Affiliation City: San Bernardino
Affiliation State: CA
Affiliation Country: United States

Map ID
Direction
Distance
Elevation

MAP FINDINGS

Site

Database(s)

EDR ID Number
EPA ID Number

STATER BROS. MARKETS 180 (Continued)

S108991939

Affiliation Zip: 92402
Affiliation Phone: (909) 733-5000,

Affiliation Type Desc: Property Owner
Entity Name: Stater Bros. Markets
Entity Title: Not reported
Affiliation Address: P O BOX 150
Affiliation City: San Bernardino
Affiliation State: CA
Affiliation Country: United States
Affiliation Zip: 92402
Affiliation Phone: (909) 733-5000,

HWTS:

Name: STATER BROS MARKETS # 180
Address: 1271 N STATE ST
Address 2: Not reported
City,State,Zip: SAN JACINTO, CA 925836315
EPA ID: CAL000334457
Inactive Date: Not reported
Create Date: 07/15/2008
Last Act Date: 09/17/2020
Mailing Name: Not reported
Mailing Address: PO BOX 150
Mailing Address 2: Not reported
Mailing City,State,Zip: SAN BERNARDINO, CA 924020000
Owner Name: STATER BROS MARKETS
Owner Address: 301 S TIPPECANOE AVE
Owner Address 2: Not reported
Owner City,State,Zip: SAN BERNARDINO, CA 924080121
Contact Name: JAMIE JACOBSON
Contact Address: 301 S. TIPPECANOE AVE.
Contact Address 2: Not reported
City,State,Zip: SAN BERNARDINO, CA 92408

NAICS:

EPA ID: CAL000334457
Create Date: 2008-07-15 08:54:18.767
NAICS Code: 44511
NAICS Description: Supermarkets and Other Grocery (except Convenience) Stores
Issued EPA ID Date: 2008-07-15 08:54:18.75000
Inactive Date: Not reported
Facility Name: STATER BROS MARKETS # 180
Facility Address: 1271 N STATE ST
Facility Address 2: Not reported
Facility City: SAN JACINTO
Facility County: Not reported
Facility State: CA
Facility Zip: 925836315

Map ID
Direction
Distance
Elevation

MAP FINDINGS

Site

Database(s)

EDR ID Number
EPA ID Number

24
WNW
1/8-1/4
0.216 mi.
1142 ft.

RECORD FARMS
920 W RAMONA EXPY
SAN JACINTO, CA 92383

SWEEPS UST **U001968019**
CA FID UST **N/A**

Relative:
Lower
Actual:
1517 ft.

SWEEPS UST:
Name: RECORD FARMS
Address: 920 W RAMONA EXPY
City: SAN JACINTO
Status: Active
Comp Number: 52744
Number: 1
Board Of Equalization: 44-018333
Referral Date: 11-18-92
Action Date: 11-18-92
Created Date: 04-17-89
Owner Tank Id: 001531
SWRCB Tank Id: 33-000-052744-000001
Tank Status: A
Capacity: 5000
Active Date: 11-18-92
Tank Use: M.V. FUEL
STG: P
Content: DIESEL
Number Of Tanks: 3

Name: RECORD FARMS
Address: 920 W RAMONA EXPY
City: SAN JACINTO
Status: Active
Comp Number: 52744
Number: 1
Board Of Equalization: 44-018333
Referral Date: 11-18-92
Action Date: 11-18-92
Created Date: 04-17-89
Owner Tank Id: 001531
SWRCB Tank Id: 33-000-052744-000002
Tank Status: A
Capacity: 5000
Active Date: 11-18-92
Tank Use: M.V. FUEL
STG: P
Content: REG UNLEADED
Number Of Tanks: Not reported

Name: RECORD FARMS
Address: 920 W RAMONA EXPY
City: SAN JACINTO
Status: Active
Comp Number: 52744
Number: 1
Board Of Equalization: 44-018333
Referral Date: 11-18-92
Action Date: 11-18-92
Created Date: 04-17-89
Owner Tank Id: 001531
SWRCB Tank Id: 33-000-052744-000003

Map ID
 Direction
 Distance
 Elevation

MAP FINDINGS

Site

Database(s)

EDR ID Number
 EPA ID Number

RECORD FARMS (Continued)

U001968019

Tank Status: A
 Capacity: 5000
 Active Date: 11-18-92
 Tank Use: M.V. FUEL
 STG: P
 Content: REG UNLEADED
 Number Of Tanks: Not reported

CA FID UST:

Facility ID: 33007091
 Regulated By: UTNKA
 Regulated ID: Not reported
 Cortese Code: Not reported
 SIC Code: Not reported
 Facility Phone: 7146548835
 Mail To: Not reported
 Mailing Address: 920 W RAMONA EXPY
 Mailing Address 2: Not reported
 Mailing City,St,Zip: SAN JACINTO 92383
 Contact: Not reported
 Contact Phone: Not reported
 DUNs Number: Not reported
 NPDES Number: Not reported
 EPA ID: Not reported
 Comments: Not reported
 Status: Active

**25
 NE
 1/8-1/4
 0.229 mi.
 1207 ft.**

**MT. SAN JACINTO LEARNING CENTER
 COUNTRY VILLAGE DRIVE/EAGLE ROAD
 SAN JACINTO, CA 92583**

**ENVIROSTOR S106568098
 SCH N/A**

**Relative:
 Higher
 Actual:
 1533 ft.**

ENVIROSTOR:

Name: MT. SAN JACINTO LEARNING CENTER
 Address: COUNTRY VILLAGE DRIVE/EAGLE ROAD
 City,State,Zip: SAN JACINTO, CA 92583
 Facility ID: 33010089
 Status: Inactive - Withdrawn
 Status Date: 02/20/2013
 Site Code: 404496
 Site Type: School Cleanup
 Site Type Detailed: School
 Acres: 2.5
 NPL: NO
 Regulatory Agencies: SMBRP
 Lead Agency: SMBRP
 Program Manager: Not reported
 Supervisor: Shahir Haddad
 Division Branch: Southern California Schools & Brownfields Outreach
 Assembly: 42
 Senate: 23
 Special Program: Not reported
 Restricted Use: NO
 Site Mgmt Req: NONE SPECIFIED
 Funding: School District
 Latitude: 33.8042

Map ID
Direction
Distance
Elevation

MAP FINDINGS

Site

Database(s)

EDR ID Number
EPA ID Number

MT. SAN JACINTO LEARNING CENTER (Continued)

S106568098

Longitude: -116.9654
APN: NONE SPECIFIED
Past Use: AGRICULTURAL - ROW CROPS
Potential COC: Arsenic DDT
Confirmed COC: NONE SPECIFIED
Potential Description: SOIL
Alias Name: MT. SAN JACINTO LEARNING CENTER
Alias Type: Alternate Name
Alias Name: RIVERSIDE COE-PRPSD MT JACINTO LRNG CTR
Alias Type: Alternate Name
Alias Name: RIVERSIDE COUNTY OFFICE OF EDUCATION
Alias Type: Alternate Name
Alias Name: 404496
Alias Type: Project Code (Site Code)
Alias Name: 33010089
Alias Type: Envirostor ID Number

Completed Info:

Completed Area Name: PROJECT WIDE
Completed Sub Area Name: Not reported
Completed Document Type: Environmental Oversight Agreement
Completed Date: 02/04/2004
Comments: Not reported

Completed Area Name: PROJECT WIDE
Completed Sub Area Name: Not reported
Completed Document Type: Site Inspections/Visit (Non LUR)
Completed Date: 05/25/2004
Comments: Not reported

Completed Area Name: PROJECT WIDE
Completed Sub Area Name: Not reported
Completed Document Type: Cost Recovery Closeout Memo
Completed Date: 06/02/2005
Comments: Not reported

Completed Area Name: PROJECT WIDE
Completed Sub Area Name: Not reported
Completed Document Type: Preliminary Endangerment Assessment Report
Completed Date: 12/16/2004
Comments: DTSC approved the PEA report for an SSI.

Completed Area Name: PROJECT WIDE
Completed Sub Area Name: Not reported
Completed Document Type: Preliminary Endangerment Assessment Workplan
Completed Date: 04/13/2004
Comments: Not reported

Completed Area Name: PROJECT WIDE
Completed Sub Area Name: Not reported
Completed Document Type: Supplemental Site Investigation Workplan
Completed Date: 02/01/2005
Comments: Not reported

Future Area Name: Not reported
Future Sub Area Name: Not reported
Future Document Type: Not reported
Future Due Date: Not reported

Map ID
Direction
Distance
Elevation

MAP FINDINGS

Site

Database(s)

EDR ID Number
EPA ID Number

MT. SAN JACINTO LEARNING CENTER (Continued)

S106568098

Schedule Area Name: Not reported
Schedule Sub Area Name: Not reported
Schedule Document Type: Not reported
Schedule Due Date: Not reported
Schedule Revised Date: Not reported

SCH:

Name: MT. SAN JACINTO LEARNING CENTER
Address: COUNTRY VILLAGE DRIVE/EAGLE ROAD
City,State,Zip: SAN JACINTO, CA 92583
Facility ID: 33010089
Site Type: School Cleanup
Site Type Detail: School
Site Mgmt. Req.: NONE SPECIFIED
Acres: 2.5
National Priorities List: NO
Cleanup Oversight Agencies: SMBRP
Lead Agency: SMBRP
Lead Agency Description: DTSC - Site Cleanup Program
Project Manager: Not reported
Supervisor: Shahir Haddad
Division Branch: Southern California Schools & Brownfields Outreach
Site Code: 404496
Assembly: 42
Senate: 23
Special Program Status: Not reported
Status: Inactive - Withdrawn
Status Date: 02/20/2013
Restricted Use: NO
Funding: School District
Latitude: 33.8042
Longitude: -116.9654
APN: NONE SPECIFIED
Past Use: AGRICULTURAL - ROW CROPS
Potential COC: Arsenic, Arsenic, DDT
Confirmed COC: NONE SPECIFIED
Potential Description: SOIL
Alias Name: MT. SAN JACINTO LEARNING CENTER
Alias Type: Alternate Name
Alias Name: RIVERSIDE COE-PRPSD MT JACINTO LRNG CTR
Alias Type: Alternate Name
Alias Name: RIVERSIDE COUNTY OFFICE OF EDUCATION
Alias Type: Alternate Name
Alias Name: 404496
Alias Type: Project Code (Site Code)
Alias Name: 33010089
Alias Type: Envirostor ID Number

Completed Info:

Completed Area Name: PROJECT WIDE
Completed Sub Area Name: Not reported
Completed Document Type: Environmental Oversight Agreement
Completed Date: 02/04/2004
Comments: Not reported

Completed Area Name: PROJECT WIDE

Map ID
Direction
Distance
Elevation

MAP FINDINGS

Site

Database(s)

EDR ID Number
EPA ID Number

MT. SAN JACINTO LEARNING CENTER (Continued)

S106568098

Completed Sub Area Name: Not reported
Completed Document Type: Site Inspections/Visit (Non LUR)
Completed Date: 05/25/2004
Comments: Not reported

Completed Area Name: PROJECT WIDE
Completed Sub Area Name: Not reported
Completed Document Type: Cost Recovery Closeout Memo
Completed Date: 06/02/2005
Comments: Not reported

Completed Area Name: PROJECT WIDE
Completed Sub Area Name: Not reported
Completed Document Type: Preliminary Endangerment Assessment Report
Completed Date: 12/16/2004
Comments: DTSC approved the PEA report for an SSI.

Completed Area Name: PROJECT WIDE
Completed Sub Area Name: Not reported
Completed Document Type: Preliminary Endangerment Assessment Workplan
Completed Date: 04/13/2004
Comments: Not reported

Completed Area Name: PROJECT WIDE
Completed Sub Area Name: Not reported
Completed Document Type: Supplemental Site Investigation Workplan
Completed Date: 02/01/2005
Comments: Not reported

Future Area Name: Not reported
Future Sub Area Name: Not reported
Future Document Type: Not reported
Future Due Date: Not reported
Schedule Area Name: Not reported
Schedule Sub Area Name: Not reported
Schedule Document Type: Not reported
Schedule Due Date: Not reported
Schedule Revised Date: Not reported

26
NNW
1/4-1/2
0.279 mi.
1472 ft.

**SAN JACINTO NEW ELEMENTARY SCHOOL NO. 3
COMMUNITY COLLEGE/STATE STREET
SAN JACINTO, CA 92583**

**ENVIROSTOR SCH S107737252
N/A**

**Relative:
Lower**

ENVIROSTOR:
Name: SAN JACINTO NEW ELEMENTARY SCHOOL NO. 3
Address: COMMUNITY COLLEGE/STATE STREET
City,State,Zip: SAN JACINTO, CA 92583
Facility ID: 33010024
Status: No Further Action
Status Date: 04/17/2002
Site Code: 404129
Site Type: School Investigation
Site Type Detailed: School
Acres: 10.5
NPL: NO
Regulatory Agencies: SMBRP

**Actual:
1519 ft.**

Map ID
Direction
Distance
Elevation

MAP FINDINGS

Site

Database(s)

EDR ID Number
EPA ID Number

SAN JACINTO NEW ELEMENTARY SCHOOL NO. 3 (Continued)

S107737252

Lead Agency: SMBRP
Program Manager: Not reported
Supervisor: Shahir Haddad
Division Branch: Southern California Schools & Brownfields Outreach
Assembly: 42
Senate: 23
Special Program: Not reported
Restricted Use: NO
Site Mgmt Req: NONE SPECIFIED
Funding: School District
Latitude: 33.7938
Longitude: -116.92
APN: NONE SPECIFIED
Past Use: AGRICULTURAL - ROW CROPS
Potential COC: NONE SPECIFIED No Contaminants found
Confirmed COC: No Contaminants found
Potential Description: NMA
Alias Name: NEW ELEMENTARY SCHOOL #3 (PROPOSED)
Alias Type: Alternate Name
Alias Name: SAN JACINTO NEW ELEM. SCH. #3
Alias Type: Alternate Name
Alias Name: SAN JACINTO NEW ELEM. SCH. #3 (PROP)
Alias Type: Alternate Name
Alias Name: SAN JACINTO NEW ELEM. SCHOOL #3
Alias Type: Alternate Name
Alias Name: SAN JACINTO UNIFIED SCHOOL DISTRICT
Alias Type: Alternate Name
Alias Name: SAN JACINTO USD/NEW ES NO. 3/VCA
Alias Type: Alternate Name
Alias Name: 404129
Alias Type: Project Code (Site Code)
Alias Name: 33010024
Alias Type: Envirostor ID Number

Completed Info:

Completed Area Name: PROJECT WIDE
Completed Sub Area Name: Not reported
Completed Document Type: Environmental Oversight Agreement
Completed Date: 09/18/2000
Comments: Not reported

Completed Area Name: PROJECT WIDE
Completed Sub Area Name: Not reported
Completed Document Type: Cost Recovery Closeout Memo
Completed Date: 05/13/2002
Comments: Not reported

Completed Area Name: PROJECT WIDE
Completed Sub Area Name: Not reported
Completed Document Type: Preliminary Endangerment Assessment Report
Completed Date: 04/17/2002
Comments: Not reported

Future Area Name: Not reported
Future Sub Area Name: Not reported
Future Document Type: Not reported
Future Due Date: Not reported
Schedule Area Name: Not reported

Map ID
Direction
Distance
Elevation

MAP FINDINGS

Site

Database(s)

EDR ID Number
EPA ID Number

SAN JACINTO NEW ELEMENTARY SCHOOL NO. 3 (Continued)

S107737252

Schedule Sub Area Name: Not reported
Schedule Document Type: Not reported
Schedule Due Date: Not reported
Schedule Revised Date: Not reported

SCH:

Name: SAN JACINTO NEW ELEMENTARY SCHOOL NO. 3
Address: COMMUNITY COLLEGE/STATE STREET
City,State,Zip: SAN JACINTO, CA 92583
Facility ID: 33010024
Site Type: School Investigation
Site Type Detail: School
Site Mgmt. Req.: NONE SPECIFIED
Acres: 10.5
National Priorities List: NO
Cleanup Oversight Agencies: SMBRP
Lead Agency: SMBRP
Lead Agency Description: DTSC - Site Cleanup Program
Project Manager: Not reported
Supervisor: Shahir Haddad
Division Branch: Southern California Schools & Brownfields Outreach
Site Code: 404129
Assembly: 42
Senate: 23
Special Program Status: Not reported
Status: No Further Action
Status Date: 04/17/2002
Restricted Use: NO
Funding: School District
Latitude: 33.7938
Longitude: -116.92
APN: NONE SPECIFIED
Past Use: AGRICULTURAL - ROW CROPS
Potential COC: NONE SPECIFIED, No Contaminants found
Confirmed COC: No Contaminants found
Potential Description: NMA
Alias Name: NEW ELEMENTARY SCHOOL #3 (PROPOSED)
Alias Type: Alternate Name
Alias Name: SAN JACINTO NEW ELEM. SCH. #3
Alias Type: Alternate Name
Alias Name: SAN JACINTO NEW ELEM. SCH. #3 (PROP)
Alias Type: Alternate Name
Alias Name: SAN JACINTO NEW ELEM. SCHOOL #3
Alias Type: Alternate Name
Alias Name: SAN JACINTO UNIFIED SCHOOL DISTRICT
Alias Type: Alternate Name
Alias Name: SAN JACINTO USD/NEW ES NO. 3/VCA
Alias Type: Alternate Name
Alias Name: 404129
Alias Type: Project Code (Site Code)
Alias Name: 33010024
Alias Type: Envirostor ID Number

Completed Info:

Completed Area Name: PROJECT WIDE
Completed Sub Area Name: Not reported

Map ID
Direction
Distance
Elevation

MAP FINDINGS

Site

Database(s)

EDR ID Number
EPA ID Number

SAN JACINTO NEW ELEMENTARY SCHOOL NO. 3 (Continued)

S107737252

Completed Document Type: Environmental Oversight Agreement
Completed Date: 09/18/2000
Comments: Not reported

Completed Area Name: PROJECT WIDE
Completed Sub Area Name: Not reported
Completed Document Type: Cost Recovery Closeout Memo
Completed Date: 05/13/2002
Comments: Not reported

Completed Area Name: PROJECT WIDE
Completed Sub Area Name: Not reported
Completed Document Type: Preliminary Endangerment Assessment Report
Completed Date: 04/17/2002
Comments: Not reported

Future Area Name: Not reported
Future Sub Area Name: Not reported
Future Document Type: Not reported
Future Due Date: Not reported
Schedule Area Name: Not reported
Schedule Sub Area Name: Not reported
Schedule Document Type: Not reported
Schedule Due Date: Not reported
Schedule Revised Date: Not reported

27
SW
1/4-1/2
0.331 mi.
1750 ft.

**MT. VIEW CONTINUATION HIGH SCHOOL
RAMONA BOULEVARD
SAN JACINTO, CA 92583**

**ENVIROSTOR S118757146
SCH N/A**

**Relative:
Lower
Actual:
1525 ft.**

ENVIROSTOR:
Name: MT. VIEW CONTINUATION HIGH SCHOOL
Address: RAMONA BOULEVARD
City,State,Zip: SAN JACINTO, CA 92583
Facility ID: 60000656
Status: No Action Required
Status Date: 08/03/2007
Site Code: 404751
Site Type: School Investigation
Site Type Detailed: School
Acres: 4.86
NPL: NO
Regulatory Agencies: SMBRP
Lead Agency: SMBRP
Program Manager: Aslam Shareef
Supervisor: Shahir Haddad
Division Branch: Southern California Schools & Brownfields Outreach
Assembly: 42
Senate: 23
Special Program: Not reported
Restricted Use: NO
Site Mgmt Req: NONE SPECIFIED
Funding: School District
Latitude: 33.79634
Longitude: -116.9752
APN: NONE SPECIFIED

Map ID
Direction
Distance
Elevation

MAP FINDINGS

Site

Database(s)

EDR ID Number
EPA ID Number

MT. VIEW CONTINUATION HIGH SCHOOL (Continued)

S118757146

Past Use: NONE
Potential COC: NONE SPECIFIED No Contaminants found
Confirmed COC: 31000-NO
Potential Description: NMA
Alias Name: 404751
Alias Type: Project Code (Site Code)
Alias Name: 60000656
Alias Type: Envirostor ID Number

Completed Info:

Completed Area Name: PROJECT WIDE
Completed Sub Area Name: Not reported
Completed Document Type: Cost Recovery Closeout Memo
Completed Date: 08/08/2007
Comments: CRU Memo

Completed Area Name: PROJECT WIDE
Completed Sub Area Name: Not reported
Completed Document Type: Phase 1
Completed Date: 08/03/2007
Comments: DTSC comments sent to the district

Future Area Name: Not reported
Future Sub Area Name: Not reported
Future Document Type: Not reported
Future Due Date: Not reported
Schedule Area Name: Not reported
Schedule Sub Area Name: Not reported
Schedule Document Type: Not reported
Schedule Due Date: Not reported
Schedule Revised Date: Not reported

SCH:

Name: MT. VIEW CONTINUATION HIGH SCHOOL
Address: RAMONA BOULEVARD
City,State,Zip: SAN JACINTO, CA 92583
Facility ID: 60000656
Site Type: School Investigation
Site Type Detail: School
Site Mgmt. Req.: NONE SPECIFIED
Acres: 4.86
National Priorities List: NO
Cleanup Oversight Agencies: SMBRP
Lead Agency: SMBRP
Lead Agency Description: DTSC - Site Cleanup Program
Project Manager: Aslam Shareef
Supervisor: Shahir Haddad
Division Branch: Southern California Schools & Brownfields Outreach
Site Code: 404751
Assembly: 42
Senate: 23
Special Program Status: Not reported
Status: No Action Required
Status Date: 08/03/2007
Restricted Use: NO
Funding: School District

Map ID
 Direction
 Distance
 Elevation

MAP FINDINGS

Site

Database(s)

EDR ID Number
 EPA ID Number

MT. VIEW CONTINUATION HIGH SCHOOL (Continued)

S118757146

Latitude: 33.79634
 Longitude: -116.9752
 APN: NONE SPECIFIED
 Past Use: NONE
 Potential COC: NONE SPECIFIED, No Contaminants found
 Confirmed COC: 31000-NO
 Potential Description: NMA
 Alias Name: 404751
 Alias Type: Project Code (Site Code)
 Alias Name: 60000656
 Alias Type: Envirostor ID Number

Completed Info:

Completed Area Name: PROJECT WIDE
 Completed Sub Area Name: Not reported
 Completed Document Type: Cost Recovery Closeout Memo
 Completed Date: 08/08/2007
 Comments: CRU Memo

Completed Area Name: PROJECT WIDE
 Completed Sub Area Name: Not reported
 Completed Document Type: Phase 1
 Completed Date: 08/03/2007
 Comments: DTSC comments sent to the district

Future Area Name: Not reported
 Future Sub Area Name: Not reported
 Future Document Type: Not reported
 Future Due Date: Not reported
 Schedule Area Name: Not reported
 Schedule Sub Area Name: Not reported
 Schedule Document Type: Not reported
 Schedule Due Date: Not reported
 Schedule Revised Date: Not reported

28
SSE
1/4-1/2
0.353 mi.
1865 ft.

SAN JACINTO HIGH SCHOOL
600 IDYLLWILD DRIVE
SAN JACINTO, CA 92583

ENVIROSTOR **S103662276**
SCH **N/A**
CERS

Relative:
Higher
Actual:
1538 ft.

ENVIROSTOR:
 Name: SAN JACINTO HIGH SCHOOL
 Address: 600 IDYLLWILD DRIVE
 City,State,Zip: SAN JACINTO, CA 92583
 Facility ID: 33010026
 Status: No Further Action
 Status Date: 10/11/2000
 Site Code: 404139
 Site Type: School Investigation
 Site Type Detailed: School
 Acres: 0.89
 NPL: NO
 Regulatory Agencies: DTSC
 Lead Agency: DTSC
 Program Manager: Not reported
 Supervisor: Yolanda Garza
 Division Branch: Southern California Schools & Brownfields Outreach

Map ID
Direction
Distance
Elevation

MAP FINDINGS

Site

Database(s)

EDR ID Number
EPA ID Number

SAN JACINTO HIGH SCHOOL (Continued)

S103662276

Assembly: 42
Senate: 23
Special Program: Not reported
Restricted Use: NO
Site Mgmt Req: NONE SPECIFIED
Funding: School District
Latitude: 33.79527
Longitude: -116.9667
APN: NONE SPECIFIED
Past Use: AGRICULTURAL - ROW CROPS
Potential COC: Chlordane DDD DDE DDT
Confirmed COC: 30004-NO 30006-NO 30007-NO 30008-NO
Potential Description: SOIL
Alias Name: SAN JACINTO HIGH SCHOOL SITE
Alias Type: Alternate Name
Alias Name: SAN JACINTO HIGH SCHOOL SITE (EXISTING)
Alias Type: Alternate Name
Alias Name: SAN JACINTO UNIFIED SCHOOL DISTRICT
Alias Type: Alternate Name
Alias Name: SAN JACINTO USD-SAN JACINTO HS EXPANSION
Alias Type: Alternate Name
Alias Name: 404139
Alias Type: Project Code (Site Code)
Alias Name: 33010026
Alias Type: Envirostor ID Number

Completed Info:

Completed Area Name: PROJECT WIDE
Completed Sub Area Name: Not reported
Completed Document Type: Cost Recovery Closeout Memo
Completed Date: 06/25/2002
Comments: Not reported

Completed Area Name: PROJECT WIDE
Completed Sub Area Name: Not reported
Completed Document Type: Environmental Oversight Agreement
Completed Date: 10/11/2000
Comments: Not reported

Completed Area Name: PROJECT WIDE
Completed Sub Area Name: Not reported
Completed Document Type: Preliminary Endangerment Assessment Report
Completed Date: 01/31/2002
Comments: Not reported

Completed Area Name: PROJECT WIDE
Completed Sub Area Name: Not reported
Completed Document Type: * Workplan
Completed Date: 11/02/2000
Comments: Not reported

Future Area Name: Not reported
Future Sub Area Name: Not reported
Future Document Type: Not reported
Future Due Date: Not reported
Schedule Area Name: Not reported
Schedule Sub Area Name: Not reported
Schedule Document Type: Not reported

Map ID
Direction
Distance
Elevation

MAP FINDINGS

Site

Database(s)

EDR ID Number
EPA ID Number

SAN JACINTO HIGH SCHOOL (Continued)

S103662276

Schedule Due Date: Not reported
Schedule Revised Date: Not reported

SCH:

Name: SAN JACINTO HIGH SCHOOL
Address: 600 IDYLLWILD DRIVE
City,State,Zip: SAN JACINTO, CA 92583
Facility ID: 33010026
Site Type: School Investigation
Site Type Detail: School
Site Mgmt. Req.: NONE SPECIFIED
Acres: 0.89
National Priorities List: NO
Cleanup Oversight Agencies: DTSC
Lead Agency: DTSC
Lead Agency Description: * DTSC
Project Manager: Not reported
Supervisor: Yolanda Garza
Division Branch: Southern California Schools & Brownfields Outreach
Site Code: 404139
Assembly: 42
Senate: 23
Special Program Status: Not reported
Status: No Further Action
Status Date: 10/11/2000
Restricted Use: NO
Funding: School District
Latitude: 33.79527
Longitude: -116.9667
APN: NONE SPECIFIED
Past Use: AGRICULTURAL - ROW CROPS
Potential COC: Chlordane, DDD, DDE, DDT
Confirmed COC: 30004-NO, 30006-NO, 30007-NO, 30008-NO
Potential Description: SOIL
Alias Name: SAN JACINTO HIGH SCHOOL SITE
Alias Type: Alternate Name
Alias Name: SAN JACINTO HIGH SCHOOL SITE (EXISTING)
Alias Type: Alternate Name
Alias Name: SAN JACINTO UNIFIED SCHOOL DISTRICT
Alias Type: Alternate Name
Alias Name: SAN JACINTO USD-SAN JACINTO HS EXPANSION
Alias Type: Alternate Name
Alias Name: 404139
Alias Type: Project Code (Site Code)
Alias Name: 33010026
Alias Type: Envirostor ID Number

Completed Info:

Completed Area Name: PROJECT WIDE
Completed Sub Area Name: Not reported
Completed Document Type: Cost Recovery Closeout Memo
Completed Date: 06/25/2002
Comments: Not reported

Completed Area Name: PROJECT WIDE
Completed Sub Area Name: Not reported

Map ID
Direction
Distance
Elevation

MAP FINDINGS

Site

Database(s)

EDR ID Number
EPA ID Number

SAN JACINTO HIGH SCHOOL (Continued)

S103662276

Completed Document Type: Environmental Oversight Agreement
Completed Date: 10/11/2000
Comments: Not reported

Completed Area Name: PROJECT WIDE
Completed Sub Area Name: Not reported
Completed Document Type: Preliminary Endangerment Assessment Report
Completed Date: 01/31/2002
Comments: Not reported

Completed Area Name: PROJECT WIDE
Completed Sub Area Name: Not reported
Completed Document Type: * Workplan
Completed Date: 11/02/2000
Comments: Not reported

Future Area Name: Not reported
Future Sub Area Name: Not reported
Future Document Type: Not reported
Future Due Date: Not reported
Schedule Area Name: Not reported
Schedule Sub Area Name: Not reported
Schedule Document Type: Not reported
Schedule Due Date: Not reported
Schedule Revised Date: Not reported

CERS:

Name: SAN JACINTO HIGH SCH
Address: 600 IDYLLWILD DRIVE
City,State,Zip: SAN JACINTO, CA 92583
Site ID: 342586
CERS ID: 33010026
CERS Description: School Investigation

Affiliation:

Affiliation Type Desc: Supervisor
Entity Name: YOLANDA GARZA
Entity Title: Not reported
Affiliation Address: Not reported
Affiliation City: Not reported
Affiliation State: Not reported
Affiliation Country: Not reported
Affiliation Zip: Not reported
Affiliation Phone: ,

29
South
1/4-1/2
0.402 mi.
2122 ft.

**RICE DEVELOPMENT
NE CORNER STATE ST & RAMONA
SAN JACINTO, CA 92583**

**LUST S110654917
Cortese N/A
CERS**

**Relative:
Higher**

LUST:

Name: RICE DEVELOPMENT
Address: NE CORNER STATE ST & RAMONA
City,State,Zip: SAN JACINTO, CA 92583
Lead Agency: RIVERSIDE COUNTY LOP
Case Type: LUST Cleanup Site

**Actual:
1534 ft.**

Map ID
Direction
Distance
Elevation

MAP FINDINGS

Site

Database(s)

EDR ID Number
EPA ID Number

RICE DEVELOPMENT (Continued)

S110654917

Geo Track: http://geotracker.waterboards.ca.gov/profile_report.asp?global_id=T0606500350
Global Id: T0606500350
Latitude: 33.7943710872341
Longitude: -116.971048626581
Status: Completed - Case Closed
Status Date: 05/17/1994
Case Worker: RIV
RB Case Number: 083302373T
Local Agency: RIVERSIDE COUNTY LOP
File Location: Local Agency Warehouse
Local Case Number: 931043
Potential Media Affect: Soil
Potential Contaminants of Concern: Gasoline
Site History: Not reported

LUST:

Global Id: T0606500350
Contact Type: Local Agency Caseworker
Contact Name: Riverside County LOP
Organization Name: RIVERSIDE COUNTY LOP
Address: 3880 LEMON ST SUITE 200
City: RIVERSIDE
Email: Not reported
Phone Number: 9519558980

Global Id: T0606500350
Contact Type: Regional Board Caseworker
Contact Name: CARL BERNHARDT
Organization Name: SANTA ANA RWQCB (REGION 8)
Address: 3737 MAIN STREET, SUITE 500
City: RIVERSIDE
Email: carl.bernhardt@waterboards.ca.gov
Phone Number: 9517824495

LUST:

Global Id: T0606500350
Action Type: Other
Date: 11/15/1993
Action: Leak Discovery

Global Id: T0606500350
Action Type: ENFORCEMENT
Date: 05/17/1994
Action: Closure/No Further Action Letter

Global Id: T0606500350
Action Type: ENFORCEMENT
Date: 01/27/2009
Action: Closure/No Further Action Letter - #Site Closure

Global Id: T0606500350
Action Type: Other
Date: 11/15/1993
Action: Leak Reported

Global Id: T0606500350
Action Type: ENFORCEMENT

Map ID
Direction
Distance
Elevation

MAP FINDINGS

Site

Database(s)

EDR ID Number
EPA ID Number

RICE DEVELOPMENT (Continued)

S110654917

Date: 01/26/2009
Action: File review - #RCDEH Upload Site File 9/30/2015

Global Id: T0606500350
Action Type: Other
Date: 11/15/1993
Action: Leak Stopped

LUST:

Global Id: T0606500350
Status: Open - Case Begin Date
Status Date: 11/15/1993

Global Id: T0606500350
Status: Open - Remediation
Status Date: 11/15/1993

Global Id: T0606500350
Status: Completed - Case Closed
Status Date: 05/17/1994

RIVERSIDE CO. LUST:

Name: RICE DEVELOPMENT
Address: NE CORNER STATE ST & RAMONA
City,State,Zip: SAN JACINTO, CA
Region: RIVERSIDE
Facility ID: 931043
Employee: Brown
Site Closed: Yes
Case Type: Soil only
Facility Status: closed/action completed
Casetype Decode: Soil only is impacted
Fstatus Decode: Closed/Action completed

CORTESE:

Name: RICE DEVELOPMENT
Address: NE CORNER STATE ST & RAMONA
City,State,Zip: SAN JACINTO, CA 92583
Region: CORTESE
Envirostor Id: Not reported
Global ID: T0606500350
Site/Facility Type: LUST CLEANUP SITE
Cleanup Status: COMPLETED - CASE CLOSED
Status Date: Not reported
Site Code: Not reported
Latitude: Not reported
Longitude: Not reported
Owner: Not reported
Enf Type: Not reported
Swat R: Not reported
Flag: active
Order No: Not reported
Waste Discharge System No: Not reported
Effective Date: Not reported
Region 2: Not reported

Map ID
 Direction
 Distance
 Elevation

MAP FINDINGS

Site

Database(s)

EDR ID Number
 EPA ID Number

RICE DEVELOPMENT (Continued)

S110654917

WID Id: Not reported
 Solid Waste Id No: Not reported
 Waste Management Uit Name: Not reported
 File Name: Active Open

CERS:

Name: RICE DEVELOPMENT
 Address: NE CORNER STATE ST & RAMONA
 City,State,Zip: SAN JACINTO, CA 92583
 Site ID: 187992
 CERS ID: T0606500350
 CERS Description: Leaking Underground Storage Tank Cleanup Site

Affiliation:

Affiliation Type Desc: Regional Board Caseworker
 Entity Name: CARL BERNHARDT - SANTA ANA RWQCB (REGION 8)
 Entity Title: Not reported
 Affiliation Address: 3737 MAIN STREET, SUITE 500
 Affiliation City: RIVERSIDE
 Affiliation State: CA
 Affiliation Country: Not reported
 Affiliation Zip: Not reported
 Affiliation Phone: 9517824495,

Affiliation Type Desc: Local Agency Caseworker
 Entity Name: Riverside County LOP - RIVERSIDE COUNTY LOP
 Entity Title: Not reported
 Affiliation Address: 3880 LEMON ST SUITE 200
 Affiliation City: RIVERSIDE
 Affiliation State: CA
 Affiliation Country: Not reported
 Affiliation Zip: Not reported
 Affiliation Phone: 9519558980,

30
SSE
1/4-1/2
0.455 mi.
2403 ft.

SAN JACINTO HIGH SCHOOL EXPANSION SITE
500 IDYLLWILD DRIVE
SAN JACINTO, CA 92583

ENVIROSTOR S118757086
SCH N/A

Relative:
Higher
Actual:
1542 ft.

ENVIROSTOR:
 Name: SAN JACINTO HIGH SCHOOL EXPANSION SITE
 Address: 500 IDYLLWILD DRIVE
 City,State,Zip: SAN JACINTO, CA 92583
 Facility ID: 60000229
 Status: No Action Required
 Status Date: 05/08/2006
 Site Code: 404689
 Site Type: School Investigation
 Site Type Detailed: School
 Acres: 5
 NPL: NO
 Regulatory Agencies: SMBRP
 Lead Agency: SMBRP
 Program Manager: Not reported
 Supervisor: Yolanda Garza
 Division Branch: Southern California Schools & Brownfields Outreach

Map ID
Direction
Distance
Elevation

MAP FINDINGS

Site

Database(s)

EDR ID Number
EPA ID Number

SAN JACINTO HIGH SCHOOL EXPANSION SITE (Continued)

S118757086

Assembly: 42
Senate: 23
Special Program: Not reported
Restricted Use: NO
Site Mgmt Req: NONE SPECIFIED
Funding: School District
Latitude: 33.794
Longitude: -116.9682
APN: NONE SPECIFIED
Past Use: NONE, AGRICULTURAL - LIVESTOCK
Potential COC: NONE SPECIFIED No Contaminants found
Confirmed COC: No Contaminants found
Potential Description: NMA
Alias Name: 404689
Alias Type: Project Code (Site Code)
Alias Name: 60000229
Alias Type: Envirostor ID Number

Completed Info:

Completed Area Name: PROJECT WIDE
Completed Sub Area Name: Not reported
Completed Document Type: Phase 1
Completed Date: 04/14/2006
Comments: Phase I approved.

Completed Area Name: PROJECT WIDE
Completed Sub Area Name: Not reported
Completed Document Type: Cost Recovery Closeout Memo
Completed Date: 04/19/2006
Comments: Phase I approved and closed.

Future Area Name: Not reported
Future Sub Area Name: Not reported
Future Document Type: Not reported
Future Due Date: Not reported
Schedule Area Name: Not reported
Schedule Sub Area Name: Not reported
Schedule Document Type: Not reported
Schedule Due Date: Not reported
Schedule Revised Date: Not reported

SCH:

Name: SAN JACINTO HIGH SCHOOL EXPANSION SITE
Address: 500 IDYLLWILD DRIVE
City,State,Zip: SAN JACINTO, CA 92583
Facility ID: 60000229
Site Type: School Investigation
Site Type Detail: School
Site Mgmt. Req.: NONE SPECIFIED
Acres: 5
National Priorities List: NO
Cleanup Oversight Agencies: SMBRP
Lead Agency: SMBRP
Lead Agency Description: DTSC - Site Cleanup Program
Project Manager: Not reported
Supervisor: Yolanda Garza

Map ID
Direction
Distance
Elevation

MAP FINDINGS

Site

Database(s)

EDR ID Number
EPA ID Number

SAN JACINTO HIGH SCHOOL EXPANSION SITE (Continued)

S118757086

Division Branch: Southern California Schools & Brownfields Outreach
Site Code: 404689
Assembly: 42
Senate: 23
Special Program Status: Not reported
Status: No Action Required
Status Date: 05/08/2006
Restricted Use: NO
Funding: School District
Latitude: 33.794
Longitude: -116.9682
APN: NONE SPECIFIED
Past Use: NONE, AGRICULTURAL - LIVESTOCK
Potential COC: NONE SPECIFIED, No Contaminants found
Confirmed COC: No Contaminants found
Potential Description: NMA
Alias Name: 404689
Alias Type: Project Code (Site Code)
Alias Name: 60000229
Alias Type: Envirostor ID Number

Completed Info:

Completed Area Name: PROJECT WIDE
Completed Sub Area Name: Not reported
Completed Document Type: Phase 1
Completed Date: 04/14/2006
Comments: Phase I approved.

Completed Area Name: PROJECT WIDE
Completed Sub Area Name: Not reported
Completed Document Type: Cost Recovery Closeout Memo
Completed Date: 04/19/2006
Comments: Phase I approved and closed.

Future Area Name: Not reported
Future Sub Area Name: Not reported
Future Document Type: Not reported
Future Due Date: Not reported
Schedule Area Name: Not reported
Schedule Sub Area Name: Not reported
Schedule Document Type: Not reported
Schedule Due Date: Not reported
Schedule Revised Date: Not reported

31
ESE
1/2-1
0.827 mi.
4369 ft.

PROPOSED ALESSANDRO AVENUE ES
22500 ALESSANDRO AVENUE
UNICORPORATED RIVERSIDE, CA 92583

ENVIROSTOR S107737068
SCH N/A
CERS

Relative:
Higher
Actual:
1557 ft.

ENVIROSTOR:
Name: PROPOSED ALESSANDRO AVENUE ES
Address: 22500 ALESSANDRO AVENUE
City,State,Zip: UNICORPORATED RIVERSIDE, CA 92583
Facility ID: 70000186
Status: Inactive - Withdrawn
Status Date: 01/02/2007
Site Code: 404675

Map ID
Direction
Distance
Elevation

MAP FINDINGS

Site

Database(s)

EDR ID Number
EPA ID Number

PROPOSED ALESSANDRO AVENUE ES (Continued)

S107737068

Site Type: School Investigation
Site Type Detailed: School
Acres: 13
NPL: NO
Regulatory Agencies: SMBRP
Lead Agency: SMBRP
Program Manager: Not reported
Supervisor: Shahir Haddad
Division Branch: Southern California Schools & Brownfields Outreach
Assembly: 42
Senate: 23
Special Program: Not reported
Restricted Use: NO
Site Mgmt Req: NONE SPECIFIED
Funding: School District
Latitude: 33.79584
Longitude: -116.9525
APN: 431-180-003, 434180003
Past Use: AGRICULTURAL - LIVESTOCK, AGRICULTURAL - ORCHARD, AGRICULTURAL - ROW CROPS
Potential COC: DDD DDE DDT Lead Methane
Confirmed COC: 30006-NO 30007-NO 30008-NO 30013-NO 30015-NO
Potential Description: SOIL, SV, IA
Alias Name: 431-180-003
Alias Type: APN
Alias Name: 434180003
Alias Type: APN
Alias Name: 404675
Alias Type: Project Code (Site Code)
Alias Name: 70000186
Alias Type: Envirostor ID Number

Completed Info:

Completed Area Name: PROJECT WIDE
Completed Sub Area Name: Not reported
Completed Document Type: Preliminary Endangerment Assessment Workplan
Completed Date: 08/10/2006
Comments: DTSC conditionally approved PEA workplan

Completed Area Name: PROJECT WIDE
Completed Sub Area Name: Not reported
Completed Document Type: Cost Recovery Closeout Memo
Completed Date: 01/02/2007
Comments: Not reported

Completed Area Name: PROJECT WIDE
Completed Sub Area Name: Not reported
Completed Document Type: Environmental Oversight Agreement
Completed Date: 02/06/2006
Comments: Not reported

Future Area Name: Not reported
Future Sub Area Name: Not reported
Future Document Type: Not reported
Future Due Date: Not reported
Schedule Area Name: Not reported
Schedule Sub Area Name: Not reported
Schedule Document Type: Not reported

Map ID
Direction
Distance
Elevation

MAP FINDINGS

Site

Database(s)

EDR ID Number
EPA ID Number

PROPOSED ALESSANDRO AVENUE ES (Continued)

S107737068

Schedule Due Date: Not reported
Schedule Revised Date: Not reported

SCH:

Name: PROPOSED ALESSANDRO AVENUE ES
Address: 22500 ALESSANDRO AVENUE
City,State,Zip: UNICORPORATED RIVERSIDE, CA 92583
Facility ID: 70000186
Site Type: School Investigation
Site Type Detail: School
Site Mgmt. Req.: NONE SPECIFIED
Acres: 13
National Priorities List: NO
Cleanup Oversight Agencies: SMBRP
Lead Agency: SMBRP
Lead Agency Description: DTSC - Site Cleanup Program
Project Manager: Not reported
Supervisor: Shahir Haddad
Division Branch: Southern California Schools & Brownfields Outreach
Site Code: 404675
Assembly: 42
Senate: 23
Special Program Status: Not reported
Status: Inactive - Withdrawn
Status Date: 01/02/2007
Restricted Use: NO
Funding: School District
Latitude: 33.79584
Longitude: -116.9525
APN: 431-180-003, 434180003
Past Use: AGRICULTURAL - LIVESTOCK, AGRICULTURAL - ORCHARD, AGRICULTURAL - ROW CROPS
Potential COC: DDD, DDE, DDT, Lead, Methane
Confirmed COC: 30006-NO, 30007-NO, 30008-NO, 30013-NO, 30015-NO
Potential Description: SOIL, SV, IA
Alias Name: 431-180-003
Alias Type: APN
Alias Name: 434180003
Alias Type: APN
Alias Name: 404675
Alias Type: Project Code (Site Code)
Alias Name: 70000186
Alias Type: Envirostor ID Number

Completed Info:

Completed Area Name: PROJECT WIDE
Completed Sub Area Name: Not reported
Completed Document Type: Preliminary Endangerment Assessment Workplan
Completed Date: 08/10/2006
Comments: DTSC conditionally approved PEA workplan

Completed Area Name: PROJECT WIDE
Completed Sub Area Name: Not reported
Completed Document Type: Cost Recovery Closeout Memo
Completed Date: 01/02/2007
Comments: Not reported

Map ID
Direction
Distance
Elevation

MAP FINDINGS

Site

Database(s)

EDR ID Number
EPA ID Number

PROPOSED ALESSANDRO AVENUE ES (Continued)

S107737068

Completed Area Name: PROJECT WIDE
Completed Sub Area Name: Not reported
Completed Document Type: Environmental Oversight Agreement
Completed Date: 02/06/2006
Comments: Not reported

Future Area Name: Not reported
Future Sub Area Name: Not reported
Future Document Type: Not reported
Future Due Date: Not reported
Schedule Area Name: Not reported
Schedule Sub Area Name: Not reported
Schedule Document Type: Not reported
Schedule Due Date: Not reported
Schedule Revised Date: Not reported

CERS:

Name: PROPOSED ALESSANDRO
Address: 22500 ALESSANDRO AVENUE
City,State,Zip: UNICORPORATED RIVERSIDE, CA 92583
Site ID: 341760
CERS ID: 70000186
CERS Description: School Investigation

Affiliation:

Affiliation Type Desc: Lead Project Manager
Entity Name: IVY OSORNIO
Entity Title: Not reported
Affiliation Address: Not reported
Affiliation City: Not reported
Affiliation State: Not reported
Affiliation Country: Not reported
Affiliation Zip: Not reported
Affiliation Phone: ,

Affiliation Type Desc: Supervisor
Entity Name: SHAHIR HADDAD
Entity Title: Not reported
Affiliation Address: Not reported
Affiliation City: Not reported
Affiliation State: Not reported
Affiliation Country: Not reported
Affiliation Zip: Not reported
Affiliation Phone: ,

Count: 1 records.

ORPHAN SUMMARY

<u>City</u>	<u>EDR ID</u>	<u>Site Name</u>	<u>Site Address</u>	<u>Zip</u>	<u>Database(s)</u>
SAN JACINTO	S102435843	RICE DEVELOPMENT	STATE ST	92583	LUST

GOVERNMENT RECORDS SEARCHED / DATA CURRENCY TRACKING

To maintain currency of the following federal and state databases, EDR contacts the appropriate governmental agency on a monthly or quarterly basis, as required.

Number of Days to Update: Provides confirmation that EDR is reporting records that have been updated within 90 days from the date the government agency made the information available to the public.

STANDARD ENVIRONMENTAL RECORDS

Lists of Federal NPL (Superfund) sites

NPL: National Priority List

National Priorities List (Superfund). The NPL is a subset of CERCLIS and identifies over 1,200 sites for priority cleanup under the Superfund Program. NPL sites may encompass relatively large areas. As such, EDR provides polygon coverage for over 1,000 NPL site boundaries produced by EPA's Environmental Photographic Interpretation Center (EPIC) and regional EPA offices.

Date of Government Version: 01/25/2022	Source: EPA
Date Data Arrived at EDR: 02/03/2022	Telephone: N/A
Date Made Active in Reports: 02/22/2022	Last EDR Contact: 04/01/2022
Number of Days to Update: 19	Next Scheduled EDR Contact: 07/11/2022
	Data Release Frequency: Quarterly

NPL Site Boundaries

Sources:

EPA's Environmental Photographic Interpretation Center (EPIC)
Telephone: 202-564-7333

EPA Region 1
Telephone 617-918-1143

EPA Region 6
Telephone: 214-655-6659

EPA Region 3
Telephone 215-814-5418

EPA Region 7
Telephone: 913-551-7247

EPA Region 4
Telephone 404-562-8033

EPA Region 8
Telephone: 303-312-6774

EPA Region 5
Telephone 312-886-6686

EPA Region 9
Telephone: 415-947-4246

EPA Region 10
Telephone 206-553-8665

Proposed NPL: Proposed National Priority List Sites

A site that has been proposed for listing on the National Priorities List through the issuance of a proposed rule in the Federal Register. EPA then accepts public comments on the site, responds to the comments, and places on the NPL those sites that continue to meet the requirements for listing.

Date of Government Version: 01/25/2022	Source: EPA
Date Data Arrived at EDR: 02/03/2022	Telephone: N/A
Date Made Active in Reports: 02/22/2022	Last EDR Contact: 04/01/2022
Number of Days to Update: 19	Next Scheduled EDR Contact: 07/11/2022
	Data Release Frequency: Quarterly

NPL LIENS: Federal Superfund Liens

Federal Superfund Liens. Under the authority granted the USEPA by CERCLA of 1980, the USEPA has the authority to file liens against real property in order to recover remedial action expenditures or when the property owner received notification of potential liability. USEPA compiles a listing of filed notices of Superfund Liens.

GOVERNMENT RECORDS SEARCHED / DATA CURRENCY TRACKING

Date of Government Version: 10/15/1991
Date Data Arrived at EDR: 02/02/1994
Date Made Active in Reports: 03/30/1994
Number of Days to Update: 56

Source: EPA
Telephone: 202-564-4267
Last EDR Contact: 08/15/2011
Next Scheduled EDR Contact: 11/28/2011
Data Release Frequency: No Update Planned

Lists of Federal Delisted NPL sites

Delisted NPL: National Priority List Deletions

The National Oil and Hazardous Substances Pollution Contingency Plan (NCP) establishes the criteria that the EPA uses to delete sites from the NPL. In accordance with 40 CFR 300.425.(e), sites may be deleted from the NPL where no further response is appropriate.

Date of Government Version: 01/25/2022
Date Data Arrived at EDR: 02/03/2022
Date Made Active in Reports: 02/22/2022
Number of Days to Update: 19

Source: EPA
Telephone: N/A
Last EDR Contact: 04/01/2022
Next Scheduled EDR Contact: 07/11/2022
Data Release Frequency: Quarterly

Lists of Federal sites subject to CERCLA removals and CERCLA orders

FEDERAL FACILITY: Federal Facility Site Information listing

A listing of National Priority List (NPL) and Base Realignment and Closure (BRAC) sites found in the Comprehensive Environmental Response, Compensation and Liability Information System (CERCLIS) Database where EPA Federal Facilities Restoration and Reuse Office is involved in cleanup activities.

Date of Government Version: 05/25/2021
Date Data Arrived at EDR: 06/24/2021
Date Made Active in Reports: 09/20/2021
Number of Days to Update: 88

Source: Environmental Protection Agency
Telephone: 703-603-8704
Last EDR Contact: 04/01/2022
Next Scheduled EDR Contact: 07/11/2022
Data Release Frequency: Varies

SEMS: Superfund Enterprise Management System

SEMS (Superfund Enterprise Management System) tracks hazardous waste sites, potentially hazardous waste sites, and remedial activities performed in support of EPA's Superfund Program across the United States. The list was formerly known as CERCLIS, renamed to SEMS by the EPA in 2015. The list contains data on potentially hazardous waste sites that have been reported to the USEPA by states, municipalities, private companies and private persons, pursuant to Section 103 of the Comprehensive Environmental Response, Compensation, and Liability Act (CERCLA). This dataset also contains sites which are either proposed to or on the National Priorities List (NPL) and the sites which are in the screening and assessment phase for possible inclusion on the NPL.

Date of Government Version: 01/25/2022
Date Data Arrived at EDR: 02/03/2022
Date Made Active in Reports: 02/22/2022
Number of Days to Update: 19

Source: EPA
Telephone: 800-424-9346
Last EDR Contact: 04/01/2022
Next Scheduled EDR Contact: 07/25/2022
Data Release Frequency: Quarterly

Lists of Federal CERCLA sites with NFRAP

SEMS-ARCHIVE: Superfund Enterprise Management System Archive

GOVERNMENT RECORDS SEARCHED / DATA CURRENCY TRACKING

SEMS-ARCHIVE (Superfund Enterprise Management System Archive) tracks sites that have no further interest under the Federal Superfund Program based on available information. The list was formerly known as the CERCLIS-NFRAP, renamed to SEMS ARCHIVE by the EPA in 2015. EPA may perform a minimal level of assessment work at a site while it is archived if site conditions change and/or new information becomes available. Archived sites have been removed and archived from the inventory of SEMS sites. Archived status indicates that, to the best of EPA's knowledge, assessment at a site has been completed and that EPA has determined no further steps will be taken to list the site on the National Priorities List (NPL), unless information indicates this decision was not appropriate or other considerations require a recommendation for listing at a later time. The decision does not necessarily mean that there is no hazard associated with a given site; it only means that, based upon available information, the location is not judged to be potential NPL site.

Date of Government Version: 01/25/2022	Source: EPA
Date Data Arrived at EDR: 02/03/2022	Telephone: 800-424-9346
Date Made Active in Reports: 02/22/2022	Last EDR Contact: 04/01/2022
Number of Days to Update: 19	Next Scheduled EDR Contact: 07/25/2022
	Data Release Frequency: Quarterly

Lists of Federal RCRA facilities undergoing Corrective Action

CORRACTS: Corrective Action Report

CORRACTS identifies hazardous waste handlers with RCRA corrective action activity.

Date of Government Version: 02/28/2022	Source: EPA
Date Data Arrived at EDR: 03/02/2022	Telephone: 800-424-9346
Date Made Active in Reports: 03/17/2022	Last EDR Contact: 04/06/2022
Number of Days to Update: 15	Next Scheduled EDR Contact: 07/04/2022
	Data Release Frequency: Quarterly

Lists of Federal RCRA TSD facilities

RCRA-TSDF: RCRA - Treatment, Storage and Disposal

RCRAInfo is EPA's comprehensive information system, providing access to data supporting the Resource Conservation and Recovery Act (RCRA) of 1976 and the Hazardous and Solid Waste Amendments (HSWA) of 1984. The database includes selective information on sites which generate, transport, store, treat and/or dispose of hazardous waste as defined by the Resource Conservation and Recovery Act (RCRA). Transporters are individuals or entities that move hazardous waste from the generator offsite to a facility that can recycle, treat, store, or dispose of the waste. TSDFs treat, store, or dispose of the waste.

Date of Government Version: 02/28/2022	Source: Environmental Protection Agency
Date Data Arrived at EDR: 03/02/2022	Telephone: (415) 495-8895
Date Made Active in Reports: 03/17/2022	Last EDR Contact: 04/06/2022
Number of Days to Update: 15	Next Scheduled EDR Contact: 07/04/2022
	Data Release Frequency: Quarterly

Lists of Federal RCRA generators

RCRA-LQG: RCRA - Large Quantity Generators

RCRAInfo is EPA's comprehensive information system, providing access to data supporting the Resource Conservation and Recovery Act (RCRA) of 1976 and the Hazardous and Solid Waste Amendments (HSWA) of 1984. The database includes selective information on sites which generate, transport, store, treat and/or dispose of hazardous waste as defined by the Resource Conservation and Recovery Act (RCRA). Large quantity generators (LQGs) generate over 1,000 kilograms (kg) of hazardous waste, or over 1 kg of acutely hazardous waste per month.

Date of Government Version: 02/28/2022	Source: Environmental Protection Agency
Date Data Arrived at EDR: 03/02/2022	Telephone: (415) 495-8895
Date Made Active in Reports: 03/17/2022	Last EDR Contact: 04/06/2022
Number of Days to Update: 15	Next Scheduled EDR Contact: 07/04/2022
	Data Release Frequency: Quarterly

GOVERNMENT RECORDS SEARCHED / DATA CURRENCY TRACKING

RCRA-SQG: RCRA - Small Quantity Generators

RCRAInfo is EPA's comprehensive information system, providing access to data supporting the Resource Conservation and Recovery Act (RCRA) of 1976 and the Hazardous and Solid Waste Amendments (HSWA) of 1984. The database includes selective information on sites which generate, transport, store, treat and/or dispose of hazardous waste as defined by the Resource Conservation and Recovery Act (RCRA). Small quantity generators (SQGs) generate between 100 kg and 1,000 kg of hazardous waste per month.

Date of Government Version: 02/28/2022	Source: Environmental Protection Agency
Date Data Arrived at EDR: 03/02/2022	Telephone: (415) 495-8895
Date Made Active in Reports: 03/17/2022	Last EDR Contact: 04/06/2022
Number of Days to Update: 15	Next Scheduled EDR Contact: 07/04/2022
	Data Release Frequency: Quarterly

RCRA-VSQG: RCRA - Very Small Quantity Generators (Formerly Conditionally Exempt Small Quantity Generators)

RCRAInfo is EPA's comprehensive information system, providing access to data supporting the Resource Conservation and Recovery Act (RCRA) of 1976 and the Hazardous and Solid Waste Amendments (HSWA) of 1984. The database includes selective information on sites which generate, transport, store, treat and/or dispose of hazardous waste as defined by the Resource Conservation and Recovery Act (RCRA). Very small quantity generators (VSQGs) generate less than 100 kg of hazardous waste, or less than 1 kg of acutely hazardous waste per month.

Date of Government Version: 02/28/2022	Source: Environmental Protection Agency
Date Data Arrived at EDR: 03/02/2022	Telephone: (415) 495-8895
Date Made Active in Reports: 03/17/2022	Last EDR Contact: 04/06/2022
Number of Days to Update: 15	Next Scheduled EDR Contact: 07/04/2022
	Data Release Frequency: Quarterly

Federal institutional controls / engineering controls registries

LUCIS: Land Use Control Information System

LUCIS contains records of land use control information pertaining to the former Navy Base Realignment and Closure properties.

Date of Government Version: 11/15/2021	Source: Department of the Navy
Date Data Arrived at EDR: 11/16/2021	Telephone: 843-820-7326
Date Made Active in Reports: 02/08/2022	Last EDR Contact: 02/07/2022
Number of Days to Update: 84	Next Scheduled EDR Contact: 05/23/2022
	Data Release Frequency: Varies

US ENG CONTROLS: Engineering Controls Sites List

A listing of sites with engineering controls in place. Engineering controls include various forms of caps, building foundations, liners, and treatment methods to create pathway elimination for regulated substances to enter environmental media or effect human health.

Date of Government Version: 11/19/2021	Source: Environmental Protection Agency
Date Data Arrived at EDR: 11/19/2021	Telephone: 703-603-0695
Date Made Active in Reports: 02/14/2022	Last EDR Contact: 02/23/2022
Number of Days to Update: 87	Next Scheduled EDR Contact: 06/06/2022
	Data Release Frequency: Varies

US INST CONTROLS: Institutional Controls Sites List

A listing of sites with institutional controls in place. Institutional controls include administrative measures, such as groundwater use restrictions, construction restrictions, property use restrictions, and post remediation care requirements intended to prevent exposure to contaminants remaining on site. Deed restrictions are generally required as part of the institutional controls.

Date of Government Version: 11/19/2021	Source: Environmental Protection Agency
Date Data Arrived at EDR: 11/19/2021	Telephone: 703-603-0695
Date Made Active in Reports: 02/14/2022	Last EDR Contact: 02/23/2022
Number of Days to Update: 87	Next Scheduled EDR Contact: 06/06/2022
	Data Release Frequency: Varies

GOVERNMENT RECORDS SEARCHED / DATA CURRENCY TRACKING

Federal ERNS list

ERNS: Emergency Response Notification System

Emergency Response Notification System. ERNS records and stores information on reported releases of oil and hazardous substances.

Date of Government Version: 12/31/2021

Source: National Response Center, United States Coast Guard

Date Data Arrived at EDR: 03/01/2022

Telephone: 202-267-2180

Date Made Active in Reports: 03/10/2022

Last EDR Contact: 03/22/2022

Number of Days to Update: 9

Next Scheduled EDR Contact: 07/04/2022

Data Release Frequency: Quarterly

Lists of state- and tribal (Superfund) equivalent sites

RESPONSE: State Response Sites

Identifies confirmed release sites where DTSC is involved in remediation, either in a lead or oversight capacity. These confirmed release sites are generally high-priority and high potential risk.

Date of Government Version: 01/24/2022

Source: Department of Toxic Substances Control

Date Data Arrived at EDR: 01/25/2022

Telephone: 916-323-3400

Date Made Active in Reports: 04/13/2022

Last EDR Contact: 01/25/2022

Number of Days to Update: 78

Next Scheduled EDR Contact: 05/09/2022

Data Release Frequency: Quarterly

Lists of state- and tribal hazardous waste facilities

ENVIROSTOR: EnviroStor Database

The Department of Toxic Substances Control's (DTSC's) Site Mitigation and Brownfields Reuse Program's (SMBRP's) EnviroStor database identifies sites that have known contamination or sites for which there may be reasons to investigate further. The database includes the following site types: Federal Superfund sites (National Priorities List (NPL)); State Response, including Military Facilities and State Superfund; Voluntary Cleanup; and School sites. EnviroStor provides similar information to the information that was available in CalSites, and provides additional site information, including, but not limited to, identification of formerly-contaminated properties that have been released for reuse, properties where environmental deed restrictions have been recorded to prevent inappropriate land uses, and risk characterization information that is used to assess potential impacts to public health and the environment at contaminated sites.

Date of Government Version: 01/24/2022

Source: Department of Toxic Substances Control

Date Data Arrived at EDR: 01/25/2022

Telephone: 916-323-3400

Date Made Active in Reports: 04/13/2022

Last EDR Contact: 01/25/2022

Number of Days to Update: 78

Next Scheduled EDR Contact: 05/09/2022

Data Release Frequency: Quarterly

Lists of state and tribal landfills and solid waste disposal facilities

SWF/LF (SWIS): Solid Waste Information System

Active, Closed and Inactive Landfills. SWF/LF records typically contain an inventory of solid waste disposal facilities or landfills. These may be active or inactive facilities or open dumps that failed to meet RCRA Section 4004 criteria for solid waste landfills or disposal sites.

Date of Government Version: 11/08/2021

Source: Department of Resources Recycling and Recovery

Date Data Arrived at EDR: 11/09/2021

Telephone: 916-341-6320

Date Made Active in Reports: 01/28/2022

Last EDR Contact: 02/08/2022

Number of Days to Update: 80

Next Scheduled EDR Contact: 05/23/2022

Data Release Frequency: Quarterly

Lists of state and tribal leaking storage tanks

GOVERNMENT RECORDS SEARCHED / DATA CURRENCY TRACKING

LUST REG 4: Underground Storage Tank Leak List

Los Angeles, Ventura counties. For more current information, please refer to the State Water Resources Control Board's LUST database.

Date of Government Version: 09/07/2004
Date Data Arrived at EDR: 09/07/2004
Date Made Active in Reports: 10/12/2004
Number of Days to Update: 35

Source: California Regional Water Quality Control Board Los Angeles Region (4)
Telephone: 213-576-6710
Last EDR Contact: 09/06/2011
Next Scheduled EDR Contact: 12/19/2011
Data Release Frequency: No Update Planned

LUST REG 7: Leaking Underground Storage Tank Case Listing

Leaking Underground Storage Tank locations. Imperial, Riverside, San Diego, Santa Barbara counties.

Date of Government Version: 02/26/2004
Date Data Arrived at EDR: 02/26/2004
Date Made Active in Reports: 03/24/2004
Number of Days to Update: 27

Source: California Regional Water Quality Control Board Colorado River Basin Region (7)
Telephone: 760-776-8943
Last EDR Contact: 08/01/2011
Next Scheduled EDR Contact: 11/14/2011
Data Release Frequency: No Update Planned

LUST REG 8: Leaking Underground Storage Tanks

California Regional Water Quality Control Board Santa Ana Region (8). For more current information, please refer to the State Water Resources Control Board's LUST database.

Date of Government Version: 02/14/2005
Date Data Arrived at EDR: 02/15/2005
Date Made Active in Reports: 03/28/2005
Number of Days to Update: 41

Source: California Regional Water Quality Control Board Santa Ana Region (8)
Telephone: 909-782-4496
Last EDR Contact: 08/15/2011
Next Scheduled EDR Contact: 11/28/2011
Data Release Frequency: No Update Planned

LUST REG 2: Fuel Leak List

Leaking Underground Storage Tank locations. Alameda, Contra Costa, Marin, Napa, San Francisco, San Mateo, Santa Clara, Solano, Sonoma counties.

Date of Government Version: 09/30/2004
Date Data Arrived at EDR: 10/20/2004
Date Made Active in Reports: 11/19/2004
Number of Days to Update: 30

Source: California Regional Water Quality Control Board San Francisco Bay Region (2)
Telephone: 510-622-2433
Last EDR Contact: 09/19/2011
Next Scheduled EDR Contact: 01/02/2012
Data Release Frequency: No Update Planned

LUST REG 1: Active Toxic Site Investigation

Del Norte, Humboldt, Lake, Mendocino, Modoc, Siskiyou, Sonoma, Trinity counties. For more current information, please refer to the State Water Resources Control Board's LUST database.

Date of Government Version: 02/01/2001
Date Data Arrived at EDR: 02/28/2001
Date Made Active in Reports: 03/29/2001
Number of Days to Update: 29

Source: California Regional Water Quality Control Board North Coast (1)
Telephone: 707-570-3769
Last EDR Contact: 08/01/2011
Next Scheduled EDR Contact: 11/14/2011
Data Release Frequency: No Update Planned

LUST REG 9: Leaking Underground Storage Tank Report

Orange, Riverside, San Diego counties. For more current information, please refer to the State Water Resources Control Board's LUST database.

Date of Government Version: 03/01/2001
Date Data Arrived at EDR: 04/23/2001
Date Made Active in Reports: 05/21/2001
Number of Days to Update: 28

Source: California Regional Water Quality Control Board San Diego Region (9)
Telephone: 858-637-5595
Last EDR Contact: 09/26/2011
Next Scheduled EDR Contact: 01/09/2012
Data Release Frequency: No Update Planned

GOVERNMENT RECORDS SEARCHED / DATA CURRENCY TRACKING

LUST REG 6V: Leaking Underground Storage Tank Case Listing

Leaking Underground Storage Tank locations. Inyo, Kern, Los Angeles, Mono, San Bernardino counties.

Date of Government Version: 06/07/2005	Source: California Regional Water Quality Control Board Victorville Branch Office (6)
Date Data Arrived at EDR: 06/07/2005	Telephone: 760-241-7365
Date Made Active in Reports: 06/29/2005	Last EDR Contact: 09/12/2011
Number of Days to Update: 22	Next Scheduled EDR Contact: 12/26/2011
	Data Release Frequency: No Update Planned

LUST: Leaking Underground Fuel Tank Report (GEOTRACKER)

Leaking Underground Storage Tank (LUST) Sites included in GeoTracker. GeoTracker is the Water Boards data management system for sites that impact, or have the potential to impact, water quality in California, with emphasis on groundwater.

Date of Government Version: 12/06/2021	Source: State Water Resources Control Board
Date Data Arrived at EDR: 12/07/2021	Telephone: see region list
Date Made Active in Reports: 02/23/2022	Last EDR Contact: 03/08/2022
Number of Days to Update: 78	Next Scheduled EDR Contact: 06/20/2022
	Data Release Frequency: Quarterly

LUST REG 3: Leaking Underground Storage Tank Database

Leaking Underground Storage Tank locations. Monterey, San Benito, San Luis Obispo, Santa Barbara, Santa Cruz counties.

Date of Government Version: 05/19/2003	Source: California Regional Water Quality Control Board Central Coast Region (3)
Date Data Arrived at EDR: 05/19/2003	Telephone: 805-542-4786
Date Made Active in Reports: 06/02/2003	Last EDR Contact: 07/18/2011
Number of Days to Update: 14	Next Scheduled EDR Contact: 10/31/2011
	Data Release Frequency: No Update Planned

LUST REG 6L: Leaking Underground Storage Tank Case Listing

For more current information, please refer to the State Water Resources Control Board's LUST database.

Date of Government Version: 09/09/2003	Source: California Regional Water Quality Control Board Lahontan Region (6)
Date Data Arrived at EDR: 09/10/2003	Telephone: 530-542-5572
Date Made Active in Reports: 10/07/2003	Last EDR Contact: 09/12/2011
Number of Days to Update: 27	Next Scheduled EDR Contact: 12/26/2011
	Data Release Frequency: No Update Planned

LUST REG 5: Leaking Underground Storage Tank Database

Leaking Underground Storage Tank locations. Alameda, Alpine, Amador, Butte, Colusa, Contra Costa, Calveras, El Dorado, Fresno, Glenn, Kern, Kings, Lake, Lassen, Madera, Mariposa, Merced, Modoc, Napa, Nevada, Placer, Plumas, Sacramento, San Joaquin, Shasta, Solano, Stanislaus, Sutter, Tehama, Tulare, Tuolumne, Yolo, Yuba counties.

Date of Government Version: 07/01/2008	Source: California Regional Water Quality Control Board Central Valley Region (5)
Date Data Arrived at EDR: 07/22/2008	Telephone: 916-464-4834
Date Made Active in Reports: 07/31/2008	Last EDR Contact: 07/01/2011
Number of Days to Update: 9	Next Scheduled EDR Contact: 10/17/2011
	Data Release Frequency: No Update Planned

INDIAN LUST R4: Leaking Underground Storage Tanks on Indian Land

LUSTs on Indian land in Florida, Mississippi and North Carolina.

Date of Government Version: 05/28/2021	Source: EPA Region 4
Date Data Arrived at EDR: 06/22/2021	Telephone: 404-562-8677
Date Made Active in Reports: 09/20/2021	Last EDR Contact: 04/21/2022
Number of Days to Update: 90	Next Scheduled EDR Contact: 08/01/2022
	Data Release Frequency: Varies

INDIAN LUST R10: Leaking Underground Storage Tanks on Indian Land

LUSTs on Indian land in Alaska, Idaho, Oregon and Washington.

GOVERNMENT RECORDS SEARCHED / DATA CURRENCY TRACKING

Date of Government Version: 10/12/2021
Date Data Arrived at EDR: 11/15/2021
Date Made Active in Reports: 02/08/2022
Number of Days to Update: 85

Source: EPA Region 10
Telephone: 206-553-2857
Last EDR Contact: 04/21/2022
Next Scheduled EDR Contact: 08/01/2022
Data Release Frequency: Varies

INDIAN LUST R6: Leaking Underground Storage Tanks on Indian Land LUSTs on Indian land in New Mexico and Oklahoma.

Date of Government Version: 10/12/2021
Date Data Arrived at EDR: 11/15/2021
Date Made Active in Reports: 02/08/2022
Number of Days to Update: 85

Source: EPA Region 6
Telephone: 214-665-6597
Last EDR Contact: 04/21/2022
Next Scheduled EDR Contact: 08/01/2022
Data Release Frequency: Varies

INDIAN LUST R5: Leaking Underground Storage Tanks on Indian Land Leaking underground storage tanks located on Indian Land in Michigan, Minnesota and Wisconsin.

Date of Government Version: 10/12/2021
Date Data Arrived at EDR: 11/15/2021
Date Made Active in Reports: 02/08/2022
Number of Days to Update: 85

Source: EPA, Region 5
Telephone: 312-886-7439
Last EDR Contact: 04/21/2022
Next Scheduled EDR Contact: 08/01/2022
Data Release Frequency: Varies

INDIAN LUST R9: Leaking Underground Storage Tanks on Indian Land LUSTs on Indian land in Arizona, California, New Mexico and Nevada

Date of Government Version: 10/12/2021
Date Data Arrived at EDR: 11/15/2021
Date Made Active in Reports: 02/08/2022
Number of Days to Update: 85

Source: Environmental Protection Agency
Telephone: 415-972-3372
Last EDR Contact: 04/21/2022
Next Scheduled EDR Contact: 08/01/2022
Data Release Frequency: Varies

INDIAN LUST R8: Leaking Underground Storage Tanks on Indian Land LUSTs on Indian land in Colorado, Montana, North Dakota, South Dakota, Utah and Wyoming.

Date of Government Version: 10/12/2021
Date Data Arrived at EDR: 11/15/2021
Date Made Active in Reports: 02/08/2022
Number of Days to Update: 85

Source: EPA Region 8
Telephone: 303-312-6271
Last EDR Contact: 04/21/2022
Next Scheduled EDR Contact: 08/01/2022
Data Release Frequency: Varies

INDIAN LUST R7: Leaking Underground Storage Tanks on Indian Land LUSTs on Indian land in Iowa, Kansas, and Nebraska

Date of Government Version: 10/12/2021
Date Data Arrived at EDR: 11/15/2021
Date Made Active in Reports: 02/08/2022
Number of Days to Update: 85

Source: EPA Region 7
Telephone: 913-551-7003
Last EDR Contact: 04/21/2022
Next Scheduled EDR Contact: 08/01/2022
Data Release Frequency: Varies

INDIAN LUST R1: Leaking Underground Storage Tanks on Indian Land A listing of leaking underground storage tank locations on Indian Land.

Date of Government Version: 04/28/2021
Date Data Arrived at EDR: 06/11/2021
Date Made Active in Reports: 09/07/2021
Number of Days to Update: 88

Source: EPA Region 1
Telephone: 617-918-1313
Last EDR Contact: 04/21/2022
Next Scheduled EDR Contact: 08/01/2022
Data Release Frequency: Varies

GOVERNMENT RECORDS SEARCHED / DATA CURRENCY TRACKING

CPS-SLIC: Statewide SLIC Cases (GEOTRACKER)

Cleanup Program Sites (CPS; also known as Site Cleanups [SC] and formerly known as Spills, Leaks, Investigations, and Cleanups [SLIC] sites) included in GeoTracker. GeoTracker is the Water Boards data management system for sites that impact, or have the potential to impact, water quality in California, with emphasis on groundwater.

Date of Government Version: 12/06/2021	Source: State Water Resources Control Board
Date Data Arrived at EDR: 12/07/2021	Telephone: 866-480-1028
Date Made Active in Reports: 02/23/2022	Last EDR Contact: 03/08/2022
Number of Days to Update: 78	Next Scheduled EDR Contact: 06/20/2022
	Data Release Frequency: Varies

SLIC REG 1: Active Toxic Site Investigations

The SLIC (Spills, Leaks, Investigations and Cleanup) program is designed to protect and restore water quality from spills, leaks, and similar discharges.

Date of Government Version: 04/03/2003	Source: California Regional Water Quality Control Board, North Coast Region (1)
Date Data Arrived at EDR: 04/07/2003	Telephone: 707-576-2220
Date Made Active in Reports: 04/25/2003	Last EDR Contact: 08/01/2011
Number of Days to Update: 18	Next Scheduled EDR Contact: 11/14/2011
	Data Release Frequency: No Update Planned

SLIC REG 2: Spills, Leaks, Investigation & Cleanup Cost Recovery Listing

The SLIC (Spills, Leaks, Investigations and Cleanup) program is designed to protect and restore water quality from spills, leaks, and similar discharges.

Date of Government Version: 09/30/2004	Source: Regional Water Quality Control Board San Francisco Bay Region (2)
Date Data Arrived at EDR: 10/20/2004	Telephone: 510-286-0457
Date Made Active in Reports: 11/19/2004	Last EDR Contact: 09/19/2011
Number of Days to Update: 30	Next Scheduled EDR Contact: 01/02/2012
	Data Release Frequency: No Update Planned

SLIC REG 3: Spills, Leaks, Investigation & Cleanup Cost Recovery Listing

The SLIC (Spills, Leaks, Investigations and Cleanup) program is designed to protect and restore water quality from spills, leaks, and similar discharges.

Date of Government Version: 05/18/2006	Source: California Regional Water Quality Control Board Central Coast Region (3)
Date Data Arrived at EDR: 05/18/2006	Telephone: 805-549-3147
Date Made Active in Reports: 06/15/2006	Last EDR Contact: 07/18/2011
Number of Days to Update: 28	Next Scheduled EDR Contact: 10/31/2011
	Data Release Frequency: No Update Planned

SLIC REG 4: Spills, Leaks, Investigation & Cleanup Cost Recovery Listing

The SLIC (Spills, Leaks, Investigations and Cleanup) program is designed to protect and restore water quality from spills, leaks, and similar discharges.

Date of Government Version: 11/17/2004	Source: Region Water Quality Control Board Los Angeles Region (4)
Date Data Arrived at EDR: 11/18/2004	Telephone: 213-576-6600
Date Made Active in Reports: 01/04/2005	Last EDR Contact: 07/01/2011
Number of Days to Update: 47	Next Scheduled EDR Contact: 10/17/2011
	Data Release Frequency: No Update Planned

SLIC REG 5: Spills, Leaks, Investigation & Cleanup Cost Recovery Listing

The SLIC (Spills, Leaks, Investigations and Cleanup) program is designed to protect and restore water quality from spills, leaks, and similar discharges.

Date of Government Version: 04/01/2005	Source: Regional Water Quality Control Board Central Valley Region (5)
Date Data Arrived at EDR: 04/05/2005	Telephone: 916-464-3291
Date Made Active in Reports: 04/21/2005	Last EDR Contact: 09/12/2011
Number of Days to Update: 16	Next Scheduled EDR Contact: 12/26/2011
	Data Release Frequency: No Update Planned

GOVERNMENT RECORDS SEARCHED / DATA CURRENCY TRACKING

SLIC REG 6V: Spills, Leaks, Investigation & Cleanup Cost Recovery Listing

The SLIC (Spills, Leaks, Investigations and Cleanup) program is designed to protect and restore water quality from spills, leaks, and similar discharges.

Date of Government Version: 05/24/2005
Date Data Arrived at EDR: 05/25/2005
Date Made Active in Reports: 06/16/2005
Number of Days to Update: 22

Source: Regional Water Quality Control Board, Victorville Branch
Telephone: 619-241-6583
Last EDR Contact: 08/15/2011
Next Scheduled EDR Contact: 11/28/2011
Data Release Frequency: No Update Planned

SLIC REG 6L: SLIC Sites

The SLIC (Spills, Leaks, Investigations and Cleanup) program is designed to protect and restore water quality from spills, leaks, and similar discharges.

Date of Government Version: 09/07/2004
Date Data Arrived at EDR: 09/07/2004
Date Made Active in Reports: 10/12/2004
Number of Days to Update: 35

Source: California Regional Water Quality Control Board, Lahontan Region
Telephone: 530-542-5574
Last EDR Contact: 08/15/2011
Next Scheduled EDR Contact: 11/28/2011
Data Release Frequency: No Update Planned

SLIC REG 7: SLIC List

The SLIC (Spills, Leaks, Investigations and Cleanup) program is designed to protect and restore water quality from spills, leaks, and similar discharges.

Date of Government Version: 11/24/2004
Date Data Arrived at EDR: 11/29/2004
Date Made Active in Reports: 01/04/2005
Number of Days to Update: 36

Source: California Regional Quality Control Board, Colorado River Basin Region
Telephone: 760-346-7491
Last EDR Contact: 08/01/2011
Next Scheduled EDR Contact: 11/14/2011
Data Release Frequency: No Update Planned

SLIC REG 8: Spills, Leaks, Investigation & Cleanup Cost Recovery Listing

The SLIC (Spills, Leaks, Investigations and Cleanup) program is designed to protect and restore water quality from spills, leaks, and similar discharges.

Date of Government Version: 04/03/2008
Date Data Arrived at EDR: 04/03/2008
Date Made Active in Reports: 04/14/2008
Number of Days to Update: 11

Source: California Region Water Quality Control Board Santa Ana Region (8)
Telephone: 951-782-3298
Last EDR Contact: 09/12/2011
Next Scheduled EDR Contact: 12/26/2011
Data Release Frequency: No Update Planned

SLIC REG 9: Spills, Leaks, Investigation & Cleanup Cost Recovery Listing

The SLIC (Spills, Leaks, Investigations and Cleanup) program is designed to protect and restore water quality from spills, leaks, and similar discharges.

Date of Government Version: 09/10/2007
Date Data Arrived at EDR: 09/11/2007
Date Made Active in Reports: 09/28/2007
Number of Days to Update: 17

Source: California Regional Water Quality Control Board San Diego Region (9)
Telephone: 858-467-2980
Last EDR Contact: 08/08/2011
Next Scheduled EDR Contact: 11/21/2011
Data Release Frequency: No Update Planned

Lists of state and tribal registered storage tanks

FEMA UST: Underground Storage Tank Listing

A listing of all FEMA owned underground storage tanks.

Date of Government Version: 10/14/2021
Date Data Arrived at EDR: 11/05/2021
Date Made Active in Reports: 02/01/2022
Number of Days to Update: 88

Source: FEMA
Telephone: 202-646-5797
Last EDR Contact: 04/04/2022
Next Scheduled EDR Contact: 07/18/2022
Data Release Frequency: Varies

GOVERNMENT RECORDS SEARCHED / DATA CURRENCY TRACKING

UST CLOSURE: Proposed Closure of Underground Storage Tank (UST) Cases

UST cases that are being considered for closure by either the State Water Resources Control Board or the Executive Director have been posted for a 60-day public comment period. UST Case Closures being proposed for consideration by the State Water Resources Control Board. These are primarily UST cases that meet closure criteria under the decisional framework in State Water Board Resolution No. 92-49 and other Board orders. UST Case Closures proposed for consideration by the Executive Director pursuant to State Water Board Resolution No. 2012-0061. These are cases that meet the criteria of the Low-Threat UST Case Closure Policy. UST Case Closure Review Denials and Approved Orders.

Date of Government Version: 12/01/2021	Source: State Water Resources Control Board
Date Data Arrived at EDR: 12/07/2021	Telephone: 916-327-7844
Date Made Active in Reports: 03/02/2022	Last EDR Contact: 03/08/2022
Number of Days to Update: 85	Next Scheduled EDR Contact: 06/20/2022
	Data Release Frequency: Varies

MILITARY UST SITES: Military UST Sites (GEOTRACKER)

Military ust sites

Date of Government Version: 12/06/2021	Source: State Water Resources Control Board
Date Data Arrived at EDR: 12/07/2021	Telephone: 866-480-1028
Date Made Active in Reports: 02/23/2022	Last EDR Contact: 03/08/2022
Number of Days to Update: 78	Next Scheduled EDR Contact: 06/20/2022
	Data Release Frequency: Varies

UST: Active UST Facilities

Active UST facilities gathered from the local regulatory agencies

Date of Government Version: 12/06/2021	Source: SWRCB
Date Data Arrived at EDR: 12/07/2021	Telephone: 916-341-5851
Date Made Active in Reports: 02/23/2022	Last EDR Contact: 03/08/2022
Number of Days to Update: 78	Next Scheduled EDR Contact: 06/20/2022
	Data Release Frequency: Semi-Annually

AST: Aboveground Petroleum Storage Tank Facilities

A listing of aboveground storage tank petroleum storage tank locations.

Date of Government Version: 07/06/2016	Source: California Environmental Protection Agency
Date Data Arrived at EDR: 07/12/2016	Telephone: 916-327-5092
Date Made Active in Reports: 09/19/2016	Last EDR Contact: 03/10/2022
Number of Days to Update: 69	Next Scheduled EDR Contact: 06/27/2022
	Data Release Frequency: Varies

INDIAN UST R4: Underground Storage Tanks on Indian Land

The Indian Underground Storage Tank (UST) database provides information about underground storage tanks on Indian land in EPA Region 4 (Alabama, Florida, Georgia, Kentucky, Mississippi, North Carolina, South Carolina, Tennessee and Tribal Nations)

Date of Government Version: 05/28/2021	Source: EPA Region 4
Date Data Arrived at EDR: 06/22/2021	Telephone: 404-562-9424
Date Made Active in Reports: 09/20/2021	Last EDR Contact: 04/21/2022
Number of Days to Update: 90	Next Scheduled EDR Contact: 08/01/2022
	Data Release Frequency: Varies

INDIAN UST R6: Underground Storage Tanks on Indian Land

The Indian Underground Storage Tank (UST) database provides information about underground storage tanks on Indian land in EPA Region 6 (Louisiana, Arkansas, Oklahoma, New Mexico, Texas and 65 Tribes).

Date of Government Version: 10/12/2021	Source: EPA Region 6
Date Data Arrived at EDR: 11/15/2021	Telephone: 214-665-7591
Date Made Active in Reports: 02/08/2022	Last EDR Contact: 04/21/2022
Number of Days to Update: 85	Next Scheduled EDR Contact: 08/01/2022
	Data Release Frequency: Varies

GOVERNMENT RECORDS SEARCHED / DATA CURRENCY TRACKING

INDIAN UST R5: Underground Storage Tanks on Indian Land

The Indian Underground Storage Tank (UST) database provides information about underground storage tanks on Indian land in EPA Region 5 (Michigan, Minnesota and Wisconsin and Tribal Nations).

Date of Government Version: 04/06/2021	Source: EPA Region 5
Date Data Arrived at EDR: 06/11/2021	Telephone: 312-886-6136
Date Made Active in Reports: 09/07/2021	Last EDR Contact: 04/21/2022
Number of Days to Update: 88	Next Scheduled EDR Contact: 08/01/2022
	Data Release Frequency: Varies

INDIAN UST R10: Underground Storage Tanks on Indian Land

The Indian Underground Storage Tank (UST) database provides information about underground storage tanks on Indian land in EPA Region 10 (Alaska, Idaho, Oregon, Washington, and Tribal Nations).

Date of Government Version: 10/12/2021	Source: EPA Region 10
Date Data Arrived at EDR: 11/15/2021	Telephone: 206-553-2857
Date Made Active in Reports: 02/08/2022	Last EDR Contact: 04/21/2022
Number of Days to Update: 85	Next Scheduled EDR Contact: 08/01/2022
	Data Release Frequency: Varies

INDIAN UST R7: Underground Storage Tanks on Indian Land

The Indian Underground Storage Tank (UST) database provides information about underground storage tanks on Indian land in EPA Region 7 (Iowa, Kansas, Missouri, Nebraska, and 9 Tribal Nations).

Date of Government Version: 10/12/2021	Source: EPA Region 7
Date Data Arrived at EDR: 11/15/2021	Telephone: 913-551-7003
Date Made Active in Reports: 02/08/2022	Last EDR Contact: 04/21/2022
Number of Days to Update: 85	Next Scheduled EDR Contact: 08/01/2022
	Data Release Frequency: Varies

INDIAN UST R8: Underground Storage Tanks on Indian Land

The Indian Underground Storage Tank (UST) database provides information about underground storage tanks on Indian land in EPA Region 8 (Colorado, Montana, North Dakota, South Dakota, Utah, Wyoming and 27 Tribal Nations).

Date of Government Version: 10/12/2021	Source: EPA Region 8
Date Data Arrived at EDR: 11/15/2021	Telephone: 303-312-6137
Date Made Active in Reports: 02/08/2022	Last EDR Contact: 04/21/2022
Number of Days to Update: 85	Next Scheduled EDR Contact: 08/01/2022
	Data Release Frequency: Varies

INDIAN UST R9: Underground Storage Tanks on Indian Land

The Indian Underground Storage Tank (UST) database provides information about underground storage tanks on Indian land in EPA Region 9 (Arizona, California, Hawaii, Nevada, the Pacific Islands, and Tribal Nations).

Date of Government Version: 10/12/2021	Source: EPA Region 9
Date Data Arrived at EDR: 11/15/2021	Telephone: 415-972-3368
Date Made Active in Reports: 02/08/2022	Last EDR Contact: 04/21/2022
Number of Days to Update: 85	Next Scheduled EDR Contact: 08/01/2022
	Data Release Frequency: Varies

INDIAN UST R1: Underground Storage Tanks on Indian Land

The Indian Underground Storage Tank (UST) database provides information about underground storage tanks on Indian land in EPA Region 1 (Connecticut, Maine, Massachusetts, New Hampshire, Rhode Island, Vermont and ten Tribal Nations).

Date of Government Version: 10/14/2021	Source: EPA, Region 1
Date Data Arrived at EDR: 11/15/2021	Telephone: 617-918-1313
Date Made Active in Reports: 02/08/2022	Last EDR Contact: 04/21/2022
Number of Days to Update: 85	Next Scheduled EDR Contact: 08/01/2022
	Data Release Frequency: Varies

GOVERNMENT RECORDS SEARCHED / DATA CURRENCY TRACKING

Lists of state and tribal voluntary cleanup sites

INDIAN VCP R7: Voluntary Cleanup Priority Listing

A listing of voluntary cleanup priority sites located on Indian Land located in Region 7.

Date of Government Version: 03/20/2008	Source: EPA, Region 7
Date Data Arrived at EDR: 04/22/2008	Telephone: 913-551-7365
Date Made Active in Reports: 05/19/2008	Last EDR Contact: 07/08/2021
Number of Days to Update: 27	Next Scheduled EDR Contact: 07/20/2009
	Data Release Frequency: Varies

VCP: Voluntary Cleanup Program Properties

Contains low threat level properties with either confirmed or unconfirmed releases and the project proponents have request that DTSC oversee investigation and/or cleanup activities and have agreed to provide coverage for DTSC's costs.

Date of Government Version: 01/24/2022	Source: Department of Toxic Substances Control
Date Data Arrived at EDR: 01/25/2022	Telephone: 916-323-3400
Date Made Active in Reports: 04/13/2022	Last EDR Contact: 01/25/2022
Number of Days to Update: 78	Next Scheduled EDR Contact: 05/09/2022
	Data Release Frequency: Quarterly

INDIAN VCP R1: Voluntary Cleanup Priority Listing

A listing of voluntary cleanup priority sites located on Indian Land located in Region 1.

Date of Government Version: 07/27/2015	Source: EPA, Region 1
Date Data Arrived at EDR: 09/29/2015	Telephone: 617-918-1102
Date Made Active in Reports: 02/18/2016	Last EDR Contact: 03/16/2022
Number of Days to Update: 142	Next Scheduled EDR Contact: 07/04/2022
	Data Release Frequency: Varies

Lists of state and tribal brownfield sites

BROWNFIELDS: Considered Brownfields Sites Listing

A listing of sites the SWRCB considers to be Brownfields since these are sites have come to them through the MOA Process.

Date of Government Version: 12/15/2021	Source: State Water Resources Control Board
Date Data Arrived at EDR: 12/16/2021	Telephone: 916-323-7905
Date Made Active in Reports: 03/03/2022	Last EDR Contact: 03/21/2022
Number of Days to Update: 77	Next Scheduled EDR Contact: 07/04/2022
	Data Release Frequency: Quarterly

ADDITIONAL ENVIRONMENTAL RECORDS

Local Brownfield lists

US BROWNFIELDS: A Listing of Brownfields Sites

Brownfields are real property, the expansion, redevelopment, or reuse of which may be complicated by the presence or potential presence of a hazardous substance, pollutant, or contaminant. Cleaning up and reinvesting in these properties takes development pressures off of undeveloped, open land, and both improves and protects the environment. Assessment, Cleanup and Redevelopment Exchange System (ACRES) stores information reported by EPA Brownfields grant recipients on brownfields properties assessed or cleaned up with grant funding as well as information on Targeted Brownfields Assessments performed by EPA Regions. A listing of ACRES Brownfield sites is obtained from Cleanups in My Community. Cleanups in My Community provides information on Brownfields properties for which information is reported back to EPA, as well as areas served by Brownfields grant programs.

Date of Government Version: 02/23/2022	Source: Environmental Protection Agency
Date Data Arrived at EDR: 03/10/2022	Telephone: 202-566-2777
Date Made Active in Reports: 03/10/2022	Last EDR Contact: 03/15/2022
Number of Days to Update: 0	Next Scheduled EDR Contact: 06/27/2022
	Data Release Frequency: Semi-Annually

GOVERNMENT RECORDS SEARCHED / DATA CURRENCY TRACKING

Local Lists of Landfill / Solid Waste Disposal Sites

WMUDS/SWAT: Waste Management Unit Database

Waste Management Unit Database System. WMUDS is used by the State Water Resources Control Board staff and the Regional Water Quality Control Boards for program tracking and inventory of waste management units. WMUDS is composed of the following databases: Facility Information, Scheduled Inspections Information, Waste Management Unit Information, SWAT Program Information, SWAT Report Summary Information, SWAT Report Summary Data, Chapter 15 (formerly Subchapter 15) Information, Chapter 15 Monitoring Parameters, TPCA Program Information, RCRA Program Information, Closure Information, and Interested Parties Information.

Date of Government Version: 04/01/2000	Source: State Water Resources Control Board
Date Data Arrived at EDR: 04/10/2000	Telephone: 916-227-4448
Date Made Active in Reports: 05/10/2000	Last EDR Contact: 04/21/2022
Number of Days to Update: 30	Next Scheduled EDR Contact: 08/08/2022
	Data Release Frequency: No Update Planned

SWRCY: Recycler Database

A listing of recycling facilities in California.

Date of Government Version: 12/06/2021	Source: Department of Conservation
Date Data Arrived at EDR: 12/07/2021	Telephone: 916-323-3836
Date Made Active in Reports: 02/23/2022	Last EDR Contact: 03/08/2022
Number of Days to Update: 78	Next Scheduled EDR Contact: 06/20/2022
	Data Release Frequency: Quarterly

HAULERS: Registered Waste Tire Haulers Listing

A listing of registered waste tire haulers.

Date of Government Version: 09/14/2021	Source: Integrated Waste Management Board
Date Data Arrived at EDR: 11/11/2021	Telephone: 916-341-6422
Date Made Active in Reports: 11/23/2021	Last EDR Contact: 02/17/2022
Number of Days to Update: 12	Next Scheduled EDR Contact: 05/23/2022
	Data Release Frequency: Varies

INDIAN ODI: Report on the Status of Open Dumps on Indian Lands

Location of open dumps on Indian land.

Date of Government Version: 12/31/1998	Source: Environmental Protection Agency
Date Data Arrived at EDR: 12/03/2007	Telephone: 703-308-8245
Date Made Active in Reports: 01/24/2008	Last EDR Contact: 04/21/2022
Number of Days to Update: 52	Next Scheduled EDR Contact: 08/08/2022
	Data Release Frequency: Varies

DEBRIS REGION 9: Torres Martinez Reservation Illegal Dump Site Locations

A listing of illegal dump sites location on the Torres Martinez Indian Reservation located in eastern Riverside County and northern Imperial County, California.

Date of Government Version: 01/12/2009	Source: EPA, Region 9
Date Data Arrived at EDR: 05/07/2009	Telephone: 415-947-4219
Date Made Active in Reports: 09/21/2009	Last EDR Contact: 04/14/2022
Number of Days to Update: 137	Next Scheduled EDR Contact: 08/01/2022
	Data Release Frequency: No Update Planned

ODI: Open Dump Inventory

An open dump is defined as a disposal facility that does not comply with one or more of the Part 257 or Part 258 Subtitle D Criteria.

Date of Government Version: 06/30/1985	Source: Environmental Protection Agency
Date Data Arrived at EDR: 08/09/2004	Telephone: 800-424-9346
Date Made Active in Reports: 09/17/2004	Last EDR Contact: 06/09/2004
Number of Days to Update: 39	Next Scheduled EDR Contact: N/A
	Data Release Frequency: No Update Planned

GOVERNMENT RECORDS SEARCHED / DATA CURRENCY TRACKING

IHS OPEN DUMPS: Open Dumps on Indian Land

A listing of all open dumps located on Indian Land in the United States.

Date of Government Version: 04/01/2014	Source: Department of Health & Human Services, Indian Health Service
Date Data Arrived at EDR: 08/06/2014	Telephone: 301-443-1452
Date Made Active in Reports: 01/29/2015	Last EDR Contact: 01/28/2022
Number of Days to Update: 176	Next Scheduled EDR Contact: 05/09/2022
	Data Release Frequency: Varies

Local Lists of Hazardous waste / Contaminated Sites

US HIST CDL: National Clandestine Laboratory Register

A listing of clandestine drug lab locations that have been removed from the DEAs National Clandestine Laboratory Register.

Date of Government Version: 11/16/2021	Source: Drug Enforcement Administration
Date Data Arrived at EDR: 11/18/2021	Telephone: 202-307-1000
Date Made Active in Reports: 02/08/2022	Last EDR Contact: 02/23/2022
Number of Days to Update: 82	Next Scheduled EDR Contact: 06/06/2022
	Data Release Frequency: No Update Planned

HIST CAL-SITES: Calsites Database

The Calsites database contains potential or confirmed hazardous substance release properties. In 1996, California EPA reevaluated and significantly reduced the number of sites in the Calsites database. No longer updated by the state agency. It has been replaced by ENVIROSTOR.

Date of Government Version: 08/08/2005	Source: Department of Toxic Substance Control
Date Data Arrived at EDR: 08/03/2006	Telephone: 916-323-3400
Date Made Active in Reports: 08/24/2006	Last EDR Contact: 02/23/2009
Number of Days to Update: 21	Next Scheduled EDR Contact: 05/25/2009
	Data Release Frequency: No Update Planned

SCH: School Property Evaluation Program

This category contains proposed and existing school sites that are being evaluated by DTSC for possible hazardous materials contamination. In some cases, these properties may be listed in the CalSites category depending on the level of threat to public health and safety or the environment they pose.

Date of Government Version: 01/24/2022	Source: Department of Toxic Substances Control
Date Data Arrived at EDR: 01/25/2022	Telephone: 916-323-3400
Date Made Active in Reports: 04/13/2022	Last EDR Contact: 01/25/2022
Number of Days to Update: 78	Next Scheduled EDR Contact: 05/09/2022
	Data Release Frequency: Quarterly

CDL: Clandestine Drug Labs

A listing of drug lab locations. Listing of a location in this database does not indicate that any illegal drug lab materials were or were not present there, and does not constitute a determination that the location either requires or does not require additional cleanup work.

Date of Government Version: 12/31/2019	Source: Department of Toxic Substances Control
Date Data Arrived at EDR: 01/20/2021	Telephone: 916-255-6504
Date Made Active in Reports: 04/08/2021	Last EDR Contact: 04/18/2022
Number of Days to Update: 78	Next Scheduled EDR Contact: 07/18/2022
	Data Release Frequency: Varies

TOXIC PITS: Toxic Pits Cleanup Act Sites

Toxic PITS Cleanup Act Sites. TOXIC PITS identifies sites suspected of containing hazardous substances where cleanup has not yet been completed.

Date of Government Version: 07/01/1995	Source: State Water Resources Control Board
Date Data Arrived at EDR: 08/30/1995	Telephone: 916-227-4364
Date Made Active in Reports: 09/26/1995	Last EDR Contact: 01/26/2009
Number of Days to Update: 27	Next Scheduled EDR Contact: 04/27/2009
	Data Release Frequency: No Update Planned

GOVERNMENT RECORDS SEARCHED / DATA CURRENCY TRACKING

CERS HAZ WASTE: CERS HAZ WASTE

List of sites in the California Environmental Protection Agency (CalEPA) Regulated Site Portal which fall under the Hazardous Chemical Management, Hazardous Waste Onsite Treatment, Household Hazardous Waste Collection, Hazardous Waste Generator, and RCRA LQ HW Generator programs.

Date of Government Version: 01/18/2022	Source: CalEPA
Date Data Arrived at EDR: 01/19/2022	Telephone: 916-323-2514
Date Made Active in Reports: 04/11/2022	Last EDR Contact: 04/19/2022
Number of Days to Update: 82	Next Scheduled EDR Contact: 08/01/2022
	Data Release Frequency: Quarterly

US CDL: Clandestine Drug Labs

A listing of clandestine drug lab locations. The U.S. Department of Justice ("the Department") provides this web site as a public service. It contains addresses of some locations where law enforcement agencies reported they found chemicals or other items that indicated the presence of either clandestine drug laboratories or dumpsites. In most cases, the source of the entries is not the Department, and the Department has not verified the entry and does not guarantee its accuracy. Members of the public must verify the accuracy of all entries by, for example, contacting local law enforcement and local health departments.

Date of Government Version: 11/16/2021	Source: Drug Enforcement Administration
Date Data Arrived at EDR: 11/18/2021	Telephone: 202-307-1000
Date Made Active in Reports: 02/08/2022	Last EDR Contact: 02/23/2022
Number of Days to Update: 82	Next Scheduled EDR Contact: 06/06/2022
	Data Release Frequency: Quarterly

AQUEOUS FOAM: Former Fire Training Facility Assessments Listing

Airports shown on this list are those believed to use Aqueous Film Forming Foam (AFFF), and certified by the Federal Aviation Administration (FAA) under Title 14, Code of Federal Regulations (CFR), Part 139 (14 CFR Part 139). This list was created by SWRCB using information available from the FAA. Location points shown are from the latitude and longitude listed on the FAA airport master record.

Date of Government Version: 02/20/2020	Source: State Water Resources Control Board
Date Data Arrived at EDR: 12/10/2021	Telephone: 916-341-5455
Date Made Active in Reports: 02/25/2022	Last EDR Contact: 03/11/2022
Number of Days to Update: 77	Next Scheduled EDR Contact: 06/20/2022
	Data Release Frequency: Varies

PFAS: PFAS Contamination Site Location Listing

A listing of PFAS contaminated sites included in the GeoTracker database.

Date of Government Version: 12/06/2021	Source: State Water Resources Control Board
Date Data Arrived at EDR: 12/07/2021	Telephone: 866-480-1028
Date Made Active in Reports: 02/23/2022	Last EDR Contact: 03/08/2022
Number of Days to Update: 78	Next Scheduled EDR Contact: 06/20/2022
	Data Release Frequency: Varies

Local Lists of Registered Storage Tanks

SWEEPS UST: SWEEPS UST Listing

Statewide Environmental Evaluation and Planning System. This underground storage tank listing was updated and maintained by a company contacted by the SWRCB in the early 1990's. The listing is no longer updated or maintained. The local agency is the contact for more information on a site on the SWEEPS list.

Date of Government Version: 06/01/1994	Source: State Water Resources Control Board
Date Data Arrived at EDR: 07/07/2005	Telephone: N/A
Date Made Active in Reports: 08/11/2005	Last EDR Contact: 06/03/2005
Number of Days to Update: 35	Next Scheduled EDR Contact: N/A
	Data Release Frequency: No Update Planned

GOVERNMENT RECORDS SEARCHED / DATA CURRENCY TRACKING

HIST UST: Hazardous Substance Storage Container Database

The Hazardous Substance Storage Container Database is a historical listing of UST sites. Refer to local/county source for current data.

Date of Government Version: 10/15/1990	Source: State Water Resources Control Board
Date Data Arrived at EDR: 01/25/1991	Telephone: 916-341-5851
Date Made Active in Reports: 02/12/1991	Last EDR Contact: 07/26/2001
Number of Days to Update: 18	Next Scheduled EDR Contact: N/A
	Data Release Frequency: No Update Planned

SAN FRANCISCO AST: Aboveground Storage Tank Site Listing

Aboveground storage tank sites

Date of Government Version: 11/04/2021	Source: San Francisco County Department of Public Health
Date Data Arrived at EDR: 11/05/2021	Telephone: 415-252-3896
Date Made Active in Reports: 01/24/2022	Last EDR Contact: 01/28/2022
Number of Days to Update: 80	Next Scheduled EDR Contact: 05/16/2022
	Data Release Frequency: Varies

CA FID UST: Facility Inventory Database

The Facility Inventory Database (FID) contains a historical listing of active and inactive underground storage tank locations from the State Water Resource Control Board. Refer to local/county source for current data.

Date of Government Version: 10/31/1994	Source: California Environmental Protection Agency
Date Data Arrived at EDR: 09/05/1995	Telephone: 916-341-5851
Date Made Active in Reports: 09/29/1995	Last EDR Contact: 12/28/1998
Number of Days to Update: 24	Next Scheduled EDR Contact: N/A
	Data Release Frequency: No Update Planned

CERS TANKS: California Environmental Reporting System (CERS) Tanks

List of sites in the California Environmental Protection Agency (CalEPA) Regulated Site Portal which fall under the Aboveground Petroleum Storage and Underground Storage Tank regulatory programs.

Date of Government Version: 01/18/2022	Source: California Environmental Protection Agency
Date Data Arrived at EDR: 01/19/2022	Telephone: 916-323-2514
Date Made Active in Reports: 04/11/2022	Last EDR Contact: 04/19/2022
Number of Days to Update: 82	Next Scheduled EDR Contact: 08/01/2022
	Data Release Frequency: Quarterly

Local Land Records

LIENS: Environmental Liens Listing

A listing of property locations with environmental liens for California where DTSC is a lien holder.

Date of Government Version: 02/24/2022	Source: Department of Toxic Substances Control
Date Data Arrived at EDR: 02/25/2022	Telephone: 916-323-3400
Date Made Active in Reports: 03/09/2022	Last EDR Contact: 02/24/2022
Number of Days to Update: 12	Next Scheduled EDR Contact: 06/13/2022
	Data Release Frequency: Varies

LIENS 2: CERCLA Lien Information

A Federal CERCLA ('Superfund') lien can exist by operation of law at any site or property at which EPA has spent Superfund monies. These monies are spent to investigate and address releases and threatened releases of contamination. CERCLIS provides information as to the identity of these sites and properties.

Date of Government Version: 01/25/2022	Source: Environmental Protection Agency
Date Data Arrived at EDR: 02/03/2022	Telephone: 202-564-6023
Date Made Active in Reports: 02/22/2022	Last EDR Contact: 04/01/2022
Number of Days to Update: 19	Next Scheduled EDR Contact: 07/11/2022
	Data Release Frequency: Semi-Annually

GOVERNMENT RECORDS SEARCHED / DATA CURRENCY TRACKING

DEED: Deed Restriction Listing

Site Mitigation and Brownfields Reuse Program Facility Sites with Deed Restrictions & Hazardous Waste Management Program Facility Sites with Deed / Land Use Restriction. The DTSC Site Mitigation and Brownfields Reuse Program (SMBRP) list includes sites cleaned up under the program's oversight and generally does not include current or former hazardous waste facilities that required a hazardous waste facility permit. The list represents deed restrictions that are active. Some sites have multiple deed restrictions. The DTSC Hazardous Waste Management Program (HWMP) has developed a list of current or former hazardous waste facilities that have a recorded land use restriction at the local county recorder's office. The land use restrictions on this list were required by the DTSC HWMP as a result of the presence of hazardous substances that remain on site after the facility (or part of the facility) has been closed or cleaned up. The types of land use restriction include deed notice, deed restriction, or a land use restriction that binds current and future owners.

Date of Government Version: 11/30/2021	Source: DTSC and SWRCB
Date Data Arrived at EDR: 11/30/2021	Telephone: 916-323-3400
Date Made Active in Reports: 02/16/2022	Last EDR Contact: 02/28/2022
Number of Days to Update: 78	Next Scheduled EDR Contact: 06/13/2022
	Data Release Frequency: Semi-Annually

Records of Emergency Release Reports

HMIRS: Hazardous Materials Information Reporting System

Hazardous Materials Incident Report System. HMIRS contains hazardous material spill incidents reported to DOT.

Date of Government Version: 12/15/2021	Source: U.S. Department of Transportation
Date Data Arrived at EDR: 12/16/2021	Telephone: 202-366-4555
Date Made Active in Reports: 03/10/2022	Last EDR Contact: 03/21/2022
Number of Days to Update: 84	Next Scheduled EDR Contact: 07/04/2022
	Data Release Frequency: Quarterly

CHMIRS: California Hazardous Material Incident Report System

California Hazardous Material Incident Reporting System. CHMIRS contains information on reported hazardous material incidents (accidental releases or spills).

Date of Government Version: 12/31/2021	Source: Office of Emergency Services
Date Data Arrived at EDR: 01/19/2022	Telephone: 916-845-8400
Date Made Active in Reports: 04/08/2022	Last EDR Contact: 04/19/2022
Number of Days to Update: 79	Next Scheduled EDR Contact: 08/01/2022
	Data Release Frequency: Semi-Annually

LDS: Land Disposal Sites Listing (GEOTRACKER)

Land Disposal sites (Landfills) included in GeoTracker. GeoTracker is the Water Boards data management system for sites that impact, or have the potential to impact, water quality in California, with emphasis on groundwater.

Date of Government Version: 12/06/2021	Source: State Water Quality Control Board
Date Data Arrived at EDR: 12/07/2021	Telephone: 866-480-1028
Date Made Active in Reports: 02/23/2022	Last EDR Contact: 03/08/2022
Number of Days to Update: 78	Next Scheduled EDR Contact: 06/20/2022
	Data Release Frequency: Quarterly

MCS: Military Cleanup Sites Listing (GEOTRACKER)

Military sites (consisting of: Military UST sites; Military Privatized sites; and Military Cleanup sites [formerly known as DoD non UST]) included in GeoTracker. GeoTracker is the Water Boards data management system for sites that impact, or have the potential to impact, water quality in California, with emphasis on groundwater.

Date of Government Version: 12/06/2021	Source: State Water Resources Control Board
Date Data Arrived at EDR: 12/07/2021	Telephone: 866-480-1028
Date Made Active in Reports: 02/23/2022	Last EDR Contact: 03/08/2022
Number of Days to Update: 78	Next Scheduled EDR Contact: 06/20/2022
	Data Release Frequency: Quarterly

GOVERNMENT RECORDS SEARCHED / DATA CURRENCY TRACKING

SPILLS 90: SPILLS90 data from FirstSearch

Spills 90 includes those spill and release records available exclusively from FirstSearch databases. Typically, they may include chemical, oil and/or hazardous substance spills recorded after 1990. Duplicate records that are already included in EDR incident and release records are not included in Spills 90.

Date of Government Version: 06/06/2012	Source: FirstSearch
Date Data Arrived at EDR: 01/03/2013	Telephone: N/A
Date Made Active in Reports: 02/22/2013	Last EDR Contact: 01/03/2013
Number of Days to Update: 50	Next Scheduled EDR Contact: N/A
	Data Release Frequency: No Update Planned

Other Ascertainable Records

RCRA NonGen / NLR: RCRA - Non Generators / No Longer Regulated

RCRAInfo is EPA's comprehensive information system, providing access to data supporting the Resource Conservation and Recovery Act (RCRA) of 1976 and the Hazardous and Solid Waste Amendments (HSWA) of 1984. The database includes selective information on sites which generate, transport, store, treat and/or dispose of hazardous waste as defined by the Resource Conservation and Recovery Act (RCRA). Non-Generators do not presently generate hazardous waste.

Date of Government Version: 02/28/2022	Source: Environmental Protection Agency
Date Data Arrived at EDR: 03/02/2022	Telephone: (415) 495-8895
Date Made Active in Reports: 03/17/2022	Last EDR Contact: 04/06/2022
Number of Days to Update: 15	Next Scheduled EDR Contact: 07/04/2022
	Data Release Frequency: Quarterly

FUDS: Formerly Used Defense Sites

The listing includes locations of Formerly Used Defense Sites properties where the US Army Corps of Engineers is actively working or will take necessary cleanup actions.

Date of Government Version: 10/26/2021	Source: U.S. Army Corps of Engineers
Date Data Arrived at EDR: 11/16/2021	Telephone: 202-528-4285
Date Made Active in Reports: 02/08/2022	Last EDR Contact: 02/15/2022
Number of Days to Update: 84	Next Scheduled EDR Contact: 05/30/2022
	Data Release Frequency: Varies

DOD: Department of Defense Sites

This data set consists of federally owned or administered lands, administered by the Department of Defense, that have any area equal to or greater than 640 acres of the United States, Puerto Rico, and the U.S. Virgin Islands.

Date of Government Version: 06/07/2021	Source: USGS
Date Data Arrived at EDR: 07/13/2021	Telephone: 888-275-8747
Date Made Active in Reports: 03/09/2022	Last EDR Contact: 04/12/2022
Number of Days to Update: 239	Next Scheduled EDR Contact: 07/25/2022
	Data Release Frequency: Varies

FEDLAND: Federal and Indian Lands

Federally and Indian administrated lands of the United States. Lands included are administrated by: Army Corps of Engineers, Bureau of Reclamation, National Wild and Scenic River, National Wildlife Refuge, Public Domain Land, Wilderness, Wilderness Study Area, Wildlife Management Area, Bureau of Indian Affairs, Bureau of Land Management, Department of Justice, Forest Service, Fish and Wildlife Service, National Park Service.

Date of Government Version: 04/02/2018	Source: U.S. Geological Survey
Date Data Arrived at EDR: 04/11/2018	Telephone: 888-275-8747
Date Made Active in Reports: 11/06/2019	Last EDR Contact: 04/05/2022
Number of Days to Update: 574	Next Scheduled EDR Contact: 07/18/2022
	Data Release Frequency: N/A

SCRD DRYCLEANERS: State Coalition for Remediation of Drycleaners Listing

The State Coalition for Remediation of Drycleaners was established in 1998, with support from the U.S. EPA Office of Superfund Remediation and Technology Innovation. It is comprised of representatives of states with established drycleaner remediation programs. Currently the member states are Alabama, Connecticut, Florida, Illinois, Kansas, Minnesota, Missouri, North Carolina, Oregon, South Carolina, Tennessee, Texas, and Wisconsin.

GOVERNMENT RECORDS SEARCHED / DATA CURRENCY TRACKING

Date of Government Version: 01/01/2017
Date Data Arrived at EDR: 02/03/2017
Date Made Active in Reports: 04/07/2017
Number of Days to Update: 63

Source: Environmental Protection Agency
Telephone: 615-532-8599
Last EDR Contact: 02/08/2022
Next Scheduled EDR Contact: 05/23/2022
Data Release Frequency: Varies

US FIN ASSUR: Financial Assurance Information

All owners and operators of facilities that treat, store, or dispose of hazardous waste are required to provide proof that they will have sufficient funds to pay for the clean up, closure, and post-closure care of their facilities.

Date of Government Version: 12/13/2021
Date Data Arrived at EDR: 12/17/2021
Date Made Active in Reports: 03/17/2022
Number of Days to Update: 90

Source: Environmental Protection Agency
Telephone: 202-566-1917
Last EDR Contact: 03/21/2022
Next Scheduled EDR Contact: 07/04/2022
Data Release Frequency: Quarterly

EPA WATCH LIST: EPA WATCH LIST

EPA maintains a "Watch List" to facilitate dialogue between EPA, state and local environmental agencies on enforcement matters relating to facilities with alleged violations identified as either significant or high priority. Being on the Watch List does not mean that the facility has actually violated the law only that an investigation by EPA or a state or local environmental agency has led those organizations to allege that an unproven violation has in fact occurred. Being on the Watch List does not represent a higher level of concern regarding the alleged violations that were detected, but instead indicates cases requiring additional dialogue between EPA, state and local agencies - primarily because of the length of time the alleged violation has gone unaddressed or unresolved.

Date of Government Version: 08/30/2013
Date Data Arrived at EDR: 03/21/2014
Date Made Active in Reports: 06/17/2014
Number of Days to Update: 88

Source: Environmental Protection Agency
Telephone: 617-520-3000
Last EDR Contact: 02/01/2022
Next Scheduled EDR Contact: 05/16/2022
Data Release Frequency: Quarterly

2020 COR ACTION: 2020 Corrective Action Program List

The EPA has set ambitious goals for the RCRA Corrective Action program by creating the 2020 Corrective Action Universe. This RCRA cleanup baseline includes facilities expected to need corrective action. The 2020 universe contains a wide variety of sites. Some properties are heavily contaminated while others were contaminated but have since been cleaned up. Still others have not been fully investigated yet, and may require little or no remediation. Inclusion in the 2020 Universe does not necessarily imply failure on the part of a facility to meet its RCRA obligations.

Date of Government Version: 09/30/2017
Date Data Arrived at EDR: 05/08/2018
Date Made Active in Reports: 07/20/2018
Number of Days to Update: 73

Source: Environmental Protection Agency
Telephone: 703-308-4044
Last EDR Contact: 02/03/2022
Next Scheduled EDR Contact: 05/16/2022
Data Release Frequency: Varies

TSCA: Toxic Substances Control Act

Toxic Substances Control Act. TSCA identifies manufacturers and importers of chemical substances included on the TSCA Chemical Substance Inventory list. It includes data on the production volume of these substances by plant site.

Date of Government Version: 12/31/2016
Date Data Arrived at EDR: 06/17/2020
Date Made Active in Reports: 09/10/2020
Number of Days to Update: 85

Source: EPA
Telephone: 202-260-5521
Last EDR Contact: 03/18/2022
Next Scheduled EDR Contact: 06/27/2022
Data Release Frequency: Every 4 Years

TRIS: Toxic Chemical Release Inventory System

Toxic Release Inventory System. TRIS identifies facilities which release toxic chemicals to the air, water and land in reportable quantities under SARA Title III Section 313.

GOVERNMENT RECORDS SEARCHED / DATA CURRENCY TRACKING

Date of Government Version: 12/31/2018
Date Data Arrived at EDR: 08/14/2020
Date Made Active in Reports: 11/04/2020
Number of Days to Update: 82

Source: EPA
Telephone: 202-566-0250
Last EDR Contact: 02/18/2022
Next Scheduled EDR Contact: 05/30/2022
Data Release Frequency: Annually

SSTS: Section 7 Tracking Systems

Section 7 of the Federal Insecticide, Fungicide and Rodenticide Act, as amended (92 Stat. 829) requires all registered pesticide-producing establishments to submit a report to the Environmental Protection Agency by March 1st each year. Each establishment must report the types and amounts of pesticides, active ingredients and devices being produced, and those having been produced and sold or distributed in the past year.

Date of Government Version: 01/19/2022
Date Data Arrived at EDR: 01/19/2022
Date Made Active in Reports: 04/11/2022
Number of Days to Update: 82

Source: EPA
Telephone: 202-564-4203
Last EDR Contact: 04/20/2022
Next Scheduled EDR Contact: 08/01/2022
Data Release Frequency: Annually

ROD: Records Of Decision

Record of Decision. ROD documents mandate a permanent remedy at an NPL (Superfund) site containing technical and health information to aid in the cleanup.

Date of Government Version: 01/25/2022
Date Data Arrived at EDR: 02/03/2022
Date Made Active in Reports: 02/22/2022
Number of Days to Update: 19

Source: EPA
Telephone: 703-416-0223
Last EDR Contact: 04/01/2022
Next Scheduled EDR Contact: 06/13/2022
Data Release Frequency: Annually

RMP: Risk Management Plans

When Congress passed the Clean Air Act Amendments of 1990, it required EPA to publish regulations and guidance for chemical accident prevention at facilities using extremely hazardous substances. The Risk Management Program Rule (RMP Rule) was written to implement Section 112(r) of these amendments. The rule, which built upon existing industry codes and standards, requires companies of all sizes that use certain flammable and toxic substances to develop a Risk Management Program, which includes a(n): Hazard assessment that details the potential effects of an accidental release, an accident history of the last five years, and an evaluation of worst-case and alternative accidental releases; Prevention program that includes safety precautions and maintenance, monitoring, and employee training measures; and Emergency response program that spells out emergency health care, employee training measures and procedures for informing the public and response agencies (e.g the fire department) should an accident occur.

Date of Government Version: 10/20/2021
Date Data Arrived at EDR: 11/05/2021
Date Made Active in Reports: 11/12/2021
Number of Days to Update: 7

Source: Environmental Protection Agency
Telephone: 202-564-8600
Last EDR Contact: 04/18/2022
Next Scheduled EDR Contact: 08/01/2022
Data Release Frequency: Varies

RAATS: RCRA Administrative Action Tracking System

RCRA Administration Action Tracking System. RAATS contains records based on enforcement actions issued under RCRA pertaining to major violators and includes administrative and civil actions brought by the EPA. For administration actions after September 30, 1995, data entry in the RAATS database was discontinued. EPA will retain a copy of the database for historical records. It was necessary to terminate RAATS because a decrease in agency resources made it impossible to continue to update the information contained in the database.

Date of Government Version: 04/17/1995
Date Data Arrived at EDR: 07/03/1995
Date Made Active in Reports: 08/07/1995
Number of Days to Update: 35

Source: EPA
Telephone: 202-564-4104
Last EDR Contact: 06/02/2008
Next Scheduled EDR Contact: 09/01/2008
Data Release Frequency: No Update Planned

GOVERNMENT RECORDS SEARCHED / DATA CURRENCY TRACKING

PRP: Potentially Responsible Parties

A listing of verified Potentially Responsible Parties

Date of Government Version: 01/25/2022	Source: EPA
Date Data Arrived at EDR: 02/03/2022	Telephone: 202-564-6023
Date Made Active in Reports: 02/25/2022	Last EDR Contact: 04/01/2022
Number of Days to Update: 22	Next Scheduled EDR Contact: 05/16/2022
	Data Release Frequency: Quarterly

PADS: PCB Activity Database System

PCB Activity Database. PADS Identifies generators, transporters, commercial storers and/or brokers and disposers of PCB's who are required to notify the EPA of such activities.

Date of Government Version: 01/20/2022	Source: EPA
Date Data Arrived at EDR: 01/20/2022	Telephone: 202-566-0500
Date Made Active in Reports: 03/25/2022	Last EDR Contact: 04/08/2022
Number of Days to Update: 64	Next Scheduled EDR Contact: 07/18/2022
	Data Release Frequency: Annually

ICIS: Integrated Compliance Information System

The Integrated Compliance Information System (ICIS) supports the information needs of the national enforcement and compliance program as well as the unique needs of the National Pollutant Discharge Elimination System (NPDES) program.

Date of Government Version: 11/18/2016	Source: Environmental Protection Agency
Date Data Arrived at EDR: 11/23/2016	Telephone: 202-564-2501
Date Made Active in Reports: 02/10/2017	Last EDR Contact: 03/31/2022
Number of Days to Update: 79	Next Scheduled EDR Contact: 07/18/2022
	Data Release Frequency: Quarterly

FTTS: FIFRA/ TSCA Tracking System - FIFRA (Federal Insecticide, Fungicide, & Rodenticide Act)/TSCA (Toxic Substances Control Act)

FTTS tracks administrative cases and pesticide enforcement actions and compliance activities related to FIFRA, TSCA and EPCRA (Emergency Planning and Community Right-to-Know Act). To maintain currency, EDR contacts the Agency on a quarterly basis.

Date of Government Version: 04/09/2009	Source: EPA/Office of Prevention, Pesticides and Toxic Substances
Date Data Arrived at EDR: 04/16/2009	Telephone: 202-566-1667
Date Made Active in Reports: 05/11/2009	Last EDR Contact: 08/18/2017
Number of Days to Update: 25	Next Scheduled EDR Contact: 12/04/2017
	Data Release Frequency: No Update Planned

FTTS INSP: FIFRA/ TSCA Tracking System - FIFRA (Federal Insecticide, Fungicide, & Rodenticide Act)/TSCA (Toxic Substances Control Act)

A listing of FIFRA/TSCA Tracking System (FTTS) inspections and enforcements.

Date of Government Version: 04/09/2009	Source: EPA
Date Data Arrived at EDR: 04/16/2009	Telephone: 202-566-1667
Date Made Active in Reports: 05/11/2009	Last EDR Contact: 08/18/2017
Number of Days to Update: 25	Next Scheduled EDR Contact: 12/04/2017
	Data Release Frequency: No Update Planned

MLTS: Material Licensing Tracking System

MLTS is maintained by the Nuclear Regulatory Commission and contains a list of approximately 8,100 sites which possess or use radioactive materials and which are subject to NRC licensing requirements. To maintain currency, EDR contacts the Agency on a quarterly basis.

Date of Government Version: 07/29/2021	Source: Nuclear Regulatory Commission
Date Data Arrived at EDR: 08/24/2021	Telephone: 301-415-7169
Date Made Active in Reports: 11/19/2021	Last EDR Contact: 04/18/2022
Number of Days to Update: 87	Next Scheduled EDR Contact: 08/01/2022
	Data Release Frequency: Quarterly

GOVERNMENT RECORDS SEARCHED / DATA CURRENCY TRACKING

COAL ASH DOE: Steam-Electric Plant Operation Data

A listing of power plants that store ash in surface ponds.

Date of Government Version: 12/31/2020	Source: Department of Energy
Date Data Arrived at EDR: 11/30/2021	Telephone: 202-586-8719
Date Made Active in Reports: 02/22/2022	Last EDR Contact: 02/28/2022
Number of Days to Update: 84	Next Scheduled EDR Contact: 06/13/2022
	Data Release Frequency: Varies

COAL ASH EPA: Coal Combustion Residues Surface Impoundments List

A listing of coal combustion residues surface impoundments with high hazard potential ratings.

Date of Government Version: 01/12/2017	Source: Environmental Protection Agency
Date Data Arrived at EDR: 03/05/2019	Telephone: N/A
Date Made Active in Reports: 11/11/2019	Last EDR Contact: 02/28/2022
Number of Days to Update: 251	Next Scheduled EDR Contact: 06/13/2022
	Data Release Frequency: Varies

PCB TRANSFORMER: PCB Transformer Registration Database

The database of PCB transformer registrations that includes all PCB registration submittals.

Date of Government Version: 09/13/2019	Source: Environmental Protection Agency
Date Data Arrived at EDR: 11/06/2019	Telephone: 202-566-0517
Date Made Active in Reports: 02/10/2020	Last EDR Contact: 02/04/2022
Number of Days to Update: 96	Next Scheduled EDR Contact: 05/16/2022
	Data Release Frequency: Varies

RADINFO: Radiation Information Database

The Radiation Information Database (RADINFO) contains information about facilities that are regulated by U.S. Environmental Protection Agency (EPA) regulations for radiation and radioactivity.

Date of Government Version: 07/01/2019	Source: Environmental Protection Agency
Date Data Arrived at EDR: 07/01/2019	Telephone: 202-343-9775
Date Made Active in Reports: 09/23/2019	Last EDR Contact: 03/28/2022
Number of Days to Update: 84	Next Scheduled EDR Contact: 07/11/2022
	Data Release Frequency: Quarterly

HIST FTTS: FIFRA/TSCA Tracking System Administrative Case Listing

A complete administrative case listing from the FIFRA/TSCA Tracking System (FTTS) for all ten EPA regions. The information was obtained from the National Compliance Database (NCDB). NCDB supports the implementation of FIFRA (Federal Insecticide, Fungicide, and Rodenticide Act) and TSCA (Toxic Substances Control Act). Some EPA regions are now closing out records. Because of that, and the fact that some EPA regions are not providing EPA Headquarters with updated records, it was decided to create a HIST FTTS database. It included records that may not be included in the newer FTTS database updates. This database is no longer updated.

Date of Government Version: 10/19/2006	Source: Environmental Protection Agency
Date Data Arrived at EDR: 03/01/2007	Telephone: 202-564-2501
Date Made Active in Reports: 04/10/2007	Last EDR Contact: 12/17/2007
Number of Days to Update: 40	Next Scheduled EDR Contact: 03/17/2008
	Data Release Frequency: No Update Planned

HIST FTTS INSP: FIFRA/TSCA Tracking System Inspection & Enforcement Case Listing

A complete inspection and enforcement case listing from the FIFRA/TSCA Tracking System (FTTS) for all ten EPA regions. The information was obtained from the National Compliance Database (NCDB). NCDB supports the implementation of FIFRA (Federal Insecticide, Fungicide, and Rodenticide Act) and TSCA (Toxic Substances Control Act). Some EPA regions are now closing out records. Because of that, and the fact that some EPA regions are not providing EPA Headquarters with updated records, it was decided to create a HIST FTTS database. It included records that may not be included in the newer FTTS database updates. This database is no longer updated.

GOVERNMENT RECORDS SEARCHED / DATA CURRENCY TRACKING

Date of Government Version: 10/19/2006
Date Data Arrived at EDR: 03/01/2007
Date Made Active in Reports: 04/10/2007
Number of Days to Update: 40

Source: Environmental Protection Agency
Telephone: 202-564-2501
Last EDR Contact: 12/17/2008
Next Scheduled EDR Contact: 03/17/2008
Data Release Frequency: No Update Planned

DOT OPS: Incident and Accident Data

Department of Transportation, Office of Pipeline Safety Incident and Accident data.

Date of Government Version: 01/02/2020
Date Data Arrived at EDR: 01/28/2020
Date Made Active in Reports: 04/17/2020
Number of Days to Update: 80

Source: Department of Transportation, Office of Pipeline Safety
Telephone: 202-366-4595
Last EDR Contact: 01/24/2022
Next Scheduled EDR Contact: 05/08/2022
Data Release Frequency: Quarterly

CONSENT: Superfund (CERCLA) Consent Decrees

Major legal settlements that establish responsibility and standards for cleanup at NPL (Superfund) sites. Released periodically by United States District Courts after settlement by parties to litigation matters.

Date of Government Version: 12/31/2021
Date Data Arrived at EDR: 01/14/2022
Date Made Active in Reports: 03/25/2022
Number of Days to Update: 70

Source: Department of Justice, Consent Decree Library
Telephone: Varies
Last EDR Contact: 04/04/2022
Next Scheduled EDR Contact: 07/18/2022
Data Release Frequency: Varies

BRS: Biennial Reporting System

The Biennial Reporting System is a national system administered by the EPA that collects data on the generation and management of hazardous waste. BRS captures detailed data from two groups: Large Quantity Generators (LQG) and Treatment, Storage, and Disposal Facilities.

Date of Government Version: 12/31/2019
Date Data Arrived at EDR: 03/02/2022
Date Made Active in Reports: 03/25/2022
Number of Days to Update: 23

Source: EPA/NTIS
Telephone: 800-424-9346
Last EDR Contact: 03/02/2022
Next Scheduled EDR Contact: 07/04/2022
Data Release Frequency: Biennially

INDIAN RESERV: Indian Reservations

This map layer portrays Indian administered lands of the United States that have any area equal to or greater than 640 acres.

Date of Government Version: 12/31/2014
Date Data Arrived at EDR: 07/14/2015
Date Made Active in Reports: 01/10/2017
Number of Days to Update: 546

Source: USGS
Telephone: 202-208-3710
Last EDR Contact: 04/05/2022
Next Scheduled EDR Contact: 07/18/2022
Data Release Frequency: Semi-Annually

FUSRAP: Formerly Utilized Sites Remedial Action Program

DOE established the Formerly Utilized Sites Remedial Action Program (FUSRAP) in 1974 to remediate sites where radioactive contamination remained from Manhattan Project and early U.S. Atomic Energy Commission (AEC) operations.

Date of Government Version: 07/26/2021
Date Data Arrived at EDR: 07/27/2021
Date Made Active in Reports: 10/22/2021
Number of Days to Update: 87

Source: Department of Energy
Telephone: 202-586-3559
Last EDR Contact: 01/31/2022
Next Scheduled EDR Contact: 05/16/2022
Data Release Frequency: Varies

UMTRA: Uranium Mill Tailings Sites

Uranium ore was mined by private companies for federal government use in national defense programs. When the mills shut down, large piles of the sand-like material (mill tailings) remain after uranium has been extracted from the ore. Levels of human exposure to radioactive materials from the piles are low; however, in some cases tailings were used as construction materials before the potential health hazards of the tailings were recognized.

GOVERNMENT RECORDS SEARCHED / DATA CURRENCY TRACKING

Date of Government Version: 08/30/2019
Date Data Arrived at EDR: 11/15/2019
Date Made Active in Reports: 01/28/2020
Number of Days to Update: 74

Source: Department of Energy
Telephone: 505-845-0011
Last EDR Contact: 02/17/2022
Next Scheduled EDR Contact: 05/30/2022
Data Release Frequency: Varies

LEAD SMELTER 1: Lead Smelter Sites

A listing of former lead smelter site locations.

Date of Government Version: 01/25/2022
Date Data Arrived at EDR: 02/03/2022
Date Made Active in Reports: 02/22/2022
Number of Days to Update: 19

Source: Environmental Protection Agency
Telephone: 703-603-8787
Last EDR Contact: 05/03/2022
Next Scheduled EDR Contact: 07/11/2022
Data Release Frequency: Varies

LEAD SMELTER 2: Lead Smelter Sites

A list of several hundred sites in the U.S. where secondary lead smelting was done from 1931 and 1964. These sites may pose a threat to public health through ingestion or inhalation of contaminated soil or dust

Date of Government Version: 04/05/2001
Date Data Arrived at EDR: 10/27/2010
Date Made Active in Reports: 12/02/2010
Number of Days to Update: 36

Source: American Journal of Public Health
Telephone: 703-305-6451
Last EDR Contact: 12/02/2009
Next Scheduled EDR Contact: N/A
Data Release Frequency: No Update Planned

US AIRS (AFS): Aerometric Information Retrieval System Facility Subsystem (AFS)

The database is a sub-system of Aerometric Information Retrieval System (AIRS). AFS contains compliance data on air pollution point sources regulated by the U.S. EPA and/or state and local air regulatory agencies. This information comes from source reports by various stationary sources of air pollution, such as electric power plants, steel mills, factories, and universities, and provides information about the air pollutants they produce. Action, air program, air program pollutant, and general level plant data. It is used to track emissions and compliance data from industrial plants.

Date of Government Version: 10/12/2016
Date Data Arrived at EDR: 10/26/2016
Date Made Active in Reports: 02/03/2017
Number of Days to Update: 100

Source: EPA
Telephone: 202-564-2496
Last EDR Contact: 09/26/2017
Next Scheduled EDR Contact: 01/08/2018
Data Release Frequency: Annually

US AIRS MINOR: Air Facility System Data

A listing of minor source facilities.

Date of Government Version: 10/12/2016
Date Data Arrived at EDR: 10/26/2016
Date Made Active in Reports: 02/03/2017
Number of Days to Update: 100

Source: EPA
Telephone: 202-564-2496
Last EDR Contact: 09/26/2017
Next Scheduled EDR Contact: 01/08/2018
Data Release Frequency: Annually

MINES VIOLATIONS: MSHA Violation Assessment Data

Mines violation and assessment information. Department of Labor, Mine Safety & Health Administration.

Date of Government Version: 03/21/2022
Date Data Arrived at EDR: 03/22/2022
Date Made Active in Reports: 03/25/2022
Number of Days to Update: 3

Source: DOL, Mine Safety & Health Administration
Telephone: 202-693-9424
Last EDR Contact: 03/14/2022
Next Scheduled EDR Contact: 06/13/2022
Data Release Frequency: Quarterly

US MINES: Mines Master Index File

Contains all mine identification numbers issued for mines active or opened since 1971. The data also includes violation information.

GOVERNMENT RECORDS SEARCHED / DATA CURRENCY TRACKING

Date of Government Version: 11/02/2021
Date Data Arrived at EDR: 11/22/2021
Date Made Active in Reports: 02/14/2022
Number of Days to Update: 84

Source: Department of Labor, Mine Safety and Health Administration
Telephone: 303-231-5959
Last EDR Contact: 02/23/2022
Next Scheduled EDR Contact: 06/06/2022
Data Release Frequency: Semi-Annually

US MINES 2: Ferrous and Nonferrous Metal Mines Database Listing

This map layer includes ferrous (ferrous metal mines are facilities that extract ferrous metals, such as iron ore or molybdenum) and nonferrous (Nonferrous metal mines are facilities that extract nonferrous metals, such as gold, silver, copper, zinc, and lead) metal mines in the United States.

Date of Government Version: 05/06/2020
Date Data Arrived at EDR: 05/27/2020
Date Made Active in Reports: 08/13/2020
Number of Days to Update: 78

Source: USGS
Telephone: 703-648-7709
Last EDR Contact: 02/24/2022
Next Scheduled EDR Contact: 06/06/2022
Data Release Frequency: Varies

US MINES 3: Active Mines & Mineral Plants Database Listing

Active Mines and Mineral Processing Plant operations for commodities monitored by the Minerals Information Team of the USGS.

Date of Government Version: 04/14/2011
Date Data Arrived at EDR: 06/08/2011
Date Made Active in Reports: 09/13/2011
Number of Days to Update: 97

Source: USGS
Telephone: 703-648-7709
Last EDR Contact: 02/24/2022
Next Scheduled EDR Contact: 06/06/2022
Data Release Frequency: Varies

ABANDONED MINES: Abandoned Mines

An inventory of land and water impacted by past mining (primarily coal mining) is maintained by OSMRE to provide information needed to implement the Surface Mining Control and Reclamation Act of 1977 (SMCRA). The inventory contains information on the location, type, and extent of AML impacts, as well as, information on the cost associated with the reclamation of those problems. The inventory is based upon field surveys by State, Tribal, and OSMRE program officials. It is dynamic to the extent that it is modified as new problems are identified and existing problems are reclaimed.

Date of Government Version: 12/14/2021
Date Data Arrived at EDR: 12/15/2021
Date Made Active in Reports: 03/10/2022
Number of Days to Update: 85

Source: Department of Interior
Telephone: 202-208-2609
Last EDR Contact: 03/04/2022
Next Scheduled EDR Contact: 06/20/2022
Data Release Frequency: Quarterly

FINDS: Facility Index System/Facility Registry System

Facility Index System. FINDS contains both facility information and 'pointers' to other sources that contain more detail. EDR includes the following FINDS databases in this report: PCS (Permit Compliance System), AIRS (Aerometric Information Retrieval System), DOCKET (Enforcement Docket used to manage and track information on civil judicial enforcement cases for all environmental statutes), FURS (Federal Underground Injection Control), C-DOCKET (Criminal Docket System used to track criminal enforcement actions for all environmental statutes), FFIS (Federal Facilities Information System), STATE (State Environmental Laws and Statutes), and PADS (PCB Activity Data System).

Date of Government Version: 11/04/2021
Date Data Arrived at EDR: 11/22/2021
Date Made Active in Reports: 02/25/2022
Number of Days to Update: 95

Source: EPA
Telephone: (415) 947-8000
Last EDR Contact: 02/28/2022
Next Scheduled EDR Contact: 06/13/2022
Data Release Frequency: Quarterly

UXO: Unexploded Ordnance Sites

A listing of unexploded ordnance site locations

Date of Government Version: 12/31/2020
Date Data Arrived at EDR: 01/11/2022
Date Made Active in Reports: 02/14/2022
Number of Days to Update: 34

Source: Department of Defense
Telephone: 703-704-1564
Last EDR Contact: 04/12/2022
Next Scheduled EDR Contact: 07/25/2022
Data Release Frequency: Varies

GOVERNMENT RECORDS SEARCHED / DATA CURRENCY TRACKING

DOCKET HWC: Hazardous Waste Compliance Docket Listing

A complete list of the Federal Agency Hazardous Waste Compliance Docket Facilities.

Date of Government Version: 05/06/2021	Source: Environmental Protection Agency
Date Data Arrived at EDR: 05/21/2021	Telephone: 202-564-0527
Date Made Active in Reports: 08/11/2021	Last EDR Contact: 02/22/2022
Number of Days to Update: 82	Next Scheduled EDR Contact: 06/06/2022
	Data Release Frequency: Varies

ECHO: Enforcement & Compliance History Information

ECHO provides integrated compliance and enforcement information for about 800,000 regulated facilities nationwide.

Date of Government Version: 01/01/2022	Source: Environmental Protection Agency
Date Data Arrived at EDR: 01/04/2022	Telephone: 202-564-2280
Date Made Active in Reports: 01/10/2022	Last EDR Contact: 04/05/2022
Number of Days to Update: 6	Next Scheduled EDR Contact: 07/18/2022
	Data Release Frequency: Quarterly

FUELS PROGRAM: EPA Fuels Program Registered Listing

This listing includes facilities that are registered under the Part 80 (Code of Federal Regulations) EPA Fuels Programs. All companies now are required to submit new and updated registrations.

Date of Government Version: 11/15/2021	Source: EPA
Date Data Arrived at EDR: 11/15/2021	Telephone: 800-385-6164
Date Made Active in Reports: 02/01/2022	Last EDR Contact: 02/17/2022
Number of Days to Update: 78	Next Scheduled EDR Contact: 05/30/2022
	Data Release Frequency: Quarterly

CA BOND EXP. PLAN: Bond Expenditure Plan

Department of Health Services developed a site-specific expenditure plan as the basis for an appropriation of Hazardous Substance Cleanup Bond Act funds. It is not updated.

Date of Government Version: 01/01/1989	Source: Department of Health Services
Date Data Arrived at EDR: 07/27/1994	Telephone: 916-255-2118
Date Made Active in Reports: 08/02/1994	Last EDR Contact: 05/31/1994
Number of Days to Update: 6	Next Scheduled EDR Contact: N/A
	Data Release Frequency: No Update Planned

CORTESE: "Cortese" Hazardous Waste & Substances Sites List

The sites for the list are designated by the State Water Resource Control Board (LUST), the Integrated Waste Board (SWF/LS), and the Department of Toxic Substances Control (Cal-Sites).

Date of Government Version: 12/16/2021	Source: CAL EPA/Office of Emergency Information
Date Data Arrived at EDR: 12/16/2021	Telephone: 916-323-3400
Date Made Active in Reports: 03/03/2022	Last EDR Contact: 03/21/2022
Number of Days to Update: 77	Next Scheduled EDR Contact: 07/04/2022
	Data Release Frequency: Quarterly

CUPA LIVERMORE-PLEASANTON: CUPA Facility Listing

list of facilities associated with the various CUPA programs in Livermore-Pleasanton

Date of Government Version: 05/01/2019	Source: Livermore-Pleasanton Fire Department
Date Data Arrived at EDR: 05/14/2019	Telephone: 925-454-2361
Date Made Active in Reports: 07/17/2019	Last EDR Contact: 02/08/2022
Number of Days to Update: 64	Next Scheduled EDR Contact: 05/23/2022
	Data Release Frequency: Varies

DRYCLEAN AVAQMD: Antelope Valley Air Quality Management District Drycleaner Listing

A listing of dry cleaners in the Antelope Valley Air Quality Management District.

GOVERNMENT RECORDS SEARCHED / DATA CURRENCY TRACKING

Date of Government Version: 11/29/2021
Date Data Arrived at EDR: 11/29/2021
Date Made Active in Reports: 02/14/2022
Number of Days to Update: 77

Source: Antelope Valley Air Quality Management District
Telephone: 661-723-8070
Last EDR Contact: 02/24/2022
Next Scheduled EDR Contact: 06/13/2022
Data Release Frequency: Varies

DRYCLEANERS: Cleaner Facilities

A list of drycleaner related facilities that have EPA ID numbers. These are facilities with certain SIC codes: power laundries, family and commercial; garment pressing and cleaner's agents; linen supply; coin-operated laundries and cleaning; drycleaning plants, except rugs; carpet and upholster cleaning; industrial launderers; laundry and garment services.

Date of Government Version: 08/27/2021
Date Data Arrived at EDR: 09/01/2021
Date Made Active in Reports: 11/19/2021
Number of Days to Update: 79

Source: Department of Toxic Substance Control
Telephone: 916-327-4498
Last EDR Contact: 02/07/2022
Next Scheduled EDR Contact: 06/13/2022
Data Release Frequency: Annually

DRYCLEAN SOUTH COAST: South Coast Air Quality Management District Drycleaner Listing

A listing of dry cleaners in the South Coast Air Quality Management District

Date of Government Version: 11/17/2021
Date Data Arrived at EDR: 11/18/2021
Date Made Active in Reports: 02/07/2022
Number of Days to Update: 81

Source: South Coast Air Quality Management District
Telephone: 909-396-3211
Last EDR Contact: 02/17/2022
Next Scheduled EDR Contact: 06/06/2022
Data Release Frequency: Varies

EMI: Emissions Inventory Data

Toxics and criteria pollutant emissions data collected by the ARB and local air pollution agencies.

Date of Government Version: 12/31/2019
Date Data Arrived at EDR: 06/10/2021
Date Made Active in Reports: 08/27/2021
Number of Days to Update: 78

Source: California Air Resources Board
Telephone: 916-322-2990
Last EDR Contact: 03/18/2022
Next Scheduled EDR Contact: 06/27/2022
Data Release Frequency: Varies

ENF: Enforcement Action Listing

A listing of Water Board Enforcement Actions. Formal is everything except Oral/Verbal Communication, Notice of Violation, Expedited Payment Letter, and Staff Enforcement Letter.

Date of Government Version: 11/10/2021
Date Data Arrived at EDR: 11/11/2021
Date Made Active in Reports: 02/03/2022
Number of Days to Update: 84

Source: State Water Resources Control Board
Telephone: 916-445-9379
Last EDR Contact: 04/19/2022
Next Scheduled EDR Contact: 08/01/2022
Data Release Frequency: Varies

Financial Assurance 1: Financial Assurance Information Listing

Financial Assurance information

Date of Government Version: 01/13/2022
Date Data Arrived at EDR: 01/14/2022
Date Made Active in Reports: 04/08/2022
Number of Days to Update: 84

Source: Department of Toxic Substances Control
Telephone: 916-255-3628
Last EDR Contact: 04/18/2022
Next Scheduled EDR Contact: 08/01/2022
Data Release Frequency: Varies

Financial Assurance 2: Financial Assurance Information Listing

A listing of financial assurance information for solid waste facilities. Financial assurance is intended to ensure that resources are available to pay for the cost of closure, post-closure care, and corrective measures if the owner or operator of a regulated facility is unable or unwilling to pay.

GOVERNMENT RECORDS SEARCHED / DATA CURRENCY TRACKING

Date of Government Version: 11/18/2021
Date Data Arrived at EDR: 11/19/2021
Date Made Active in Reports: 02/07/2022
Number of Days to Update: 80

Source: California Integrated Waste Management Board
Telephone: 916-341-6066
Last EDR Contact: 02/17/2022
Next Scheduled EDR Contact: 05/23/2022
Data Release Frequency: Varies

HAZNET: Facility and Manifest Data

Facility and Manifest Data. The data is extracted from the copies of hazardous waste manifests received each year by the DTSC. The annual volume of manifests is typically 700,000 - 1,000,000 annually, representing approximately 350,000 - 500,000 shipments. Data are from the manifests submitted without correction, and therefore many contain some invalid values for data elements such as generator ID, TSD ID, waste category, and disposal method. This database begins with calendar year 1993.

Date of Government Version: 12/31/2019
Date Data Arrived at EDR: 04/15/2020
Date Made Active in Reports: 07/02/2020
Number of Days to Update: 78

Source: California Environmental Protection Agency
Telephone: 916-255-1136
Last EDR Contact: 04/08/2022
Next Scheduled EDR Contact: 07/18/2022
Data Release Frequency: Annually

ICE: ICE

Contains data pertaining to the Permitted Facilities with Inspections / Enforcements sites tracked in Envirostor.

Date of Government Version: 11/15/2021
Date Data Arrived at EDR: 11/15/2021
Date Made Active in Reports: 02/03/2022
Number of Days to Update: 80

Source: Department of Toxic Substances Control
Telephone: 877-786-9427
Last EDR Contact: 02/15/2022
Next Scheduled EDR Contact: 05/30/2022
Data Release Frequency: Quarterly

HIST CORTESE: Hazardous Waste & Substance Site List

The sites for the list are designated by the State Water Resource Control Board [LUST], the Integrated Waste Board [SWF/LS], and the Department of Toxic Substances Control [CALSITES]. This listing is no longer updated by the state agency.

Date of Government Version: 04/01/2001
Date Data Arrived at EDR: 01/22/2009
Date Made Active in Reports: 04/08/2009
Number of Days to Update: 76

Source: Department of Toxic Substances Control
Telephone: 916-323-3400
Last EDR Contact: 01/22/2009
Next Scheduled EDR Contact: N/A
Data Release Frequency: No Update Planned

HWP: EnviroStor Permitted Facilities Listing

Detailed information on permitted hazardous waste facilities and corrective action ("cleanups") tracked in EnviroStor.

Date of Government Version: 11/15/2021
Date Data Arrived at EDR: 11/15/2021
Date Made Active in Reports: 02/03/2022
Number of Days to Update: 80

Source: Department of Toxic Substances Control
Telephone: 916-323-3400
Last EDR Contact: 02/15/2022
Next Scheduled EDR Contact: 05/30/2022
Data Release Frequency: Quarterly

HWT: Registered Hazardous Waste Transporter Database

A listing of hazardous waste transporters. In California, unless specifically exempted, it is unlawful for any person to transport hazardous wastes unless the person holds a valid registration issued by DTSC. A hazardous waste transporter registration is valid for one year and is assigned a unique registration number.

Date of Government Version: 01/03/2022
Date Data Arrived at EDR: 01/04/2022
Date Made Active in Reports: 03/18/2022
Number of Days to Update: 73

Source: Department of Toxic Substances Control
Telephone: 916-440-7145
Last EDR Contact: 04/05/2022
Next Scheduled EDR Contact: 07/18/2022
Data Release Frequency: Quarterly

GOVERNMENT RECORDS SEARCHED / DATA CURRENCY TRACKING

MINES: Mines Site Location Listing

A listing of mine site locations from the Office of Mine Reclamation.

Date of Government Version: 12/06/2021	Source: Department of Conservation
Date Data Arrived at EDR: 12/07/2021	Telephone: 916-322-1080
Date Made Active in Reports: 02/23/2022	Last EDR Contact: 03/08/2022
Number of Days to Update: 78	Next Scheduled EDR Contact: 06/20/2022
	Data Release Frequency: Quarterly

MWMP: Medical Waste Management Program Listing

The Medical Waste Management Program (MWMP) ensures the proper handling and disposal of medical waste by permitting and inspecting medical waste Offsite Treatment Facilities (PDF) and Transfer Stations (PDF) throughout the state. MWMP also oversees all Medical Waste Transporters.

Date of Government Version: 11/18/2021	Source: Department of Public Health
Date Data Arrived at EDR: 11/30/2021	Telephone: 916-558-1784
Date Made Active in Reports: 02/17/2022	Last EDR Contact: 02/28/2022
Number of Days to Update: 79	Next Scheduled EDR Contact: 06/13/2022
	Data Release Frequency: Varies

NPDES: NPDES Permits Listing

A listing of NPDES permits, including stormwater.

Date of Government Version: 11/09/2021	Source: State Water Resources Control Board
Date Data Arrived at EDR: 11/09/2021	Telephone: 916-445-9379
Date Made Active in Reports: 01/27/2022	Last EDR Contact: 02/08/2022
Number of Days to Update: 79	Next Scheduled EDR Contact: 05/23/2022
	Data Release Frequency: Quarterly

PEST LIC: Pesticide Regulation Licenses Listing

A listing of licenses and certificates issued by the Department of Pesticide Regulation. The DPR issues licenses and/or certificates to: Persons and businesses that apply or sell pesticides; Pest control dealers and brokers; Persons who advise on agricultural pesticide applications.

Date of Government Version: 11/30/2021	Source: Department of Pesticide Regulation
Date Data Arrived at EDR: 11/30/2021	Telephone: 916-445-4038
Date Made Active in Reports: 02/17/2022	Last EDR Contact: 02/28/2022
Number of Days to Update: 79	Next Scheduled EDR Contact: 06/13/2022
	Data Release Frequency: Quarterly

PROC: Certified Processors Database

A listing of certified processors.

Date of Government Version: 11/29/2021	Source: Department of Conservation
Date Data Arrived at EDR: 11/29/2021	Telephone: 916-323-3836
Date Made Active in Reports: 02/11/2022	Last EDR Contact: 03/08/2022
Number of Days to Update: 74	Next Scheduled EDR Contact: 06/20/2022
	Data Release Frequency: Quarterly

NOTIFY 65: Proposition 65 Records

Listings of all Proposition 65 incidents reported to counties by the State Water Resources Control Board and the Regional Water Quality Control Board. This database is no longer updated by the reporting agency.

Date of Government Version: 12/13/2021	Source: State Water Resources Control Board
Date Data Arrived at EDR: 12/14/2021	Telephone: 916-445-3846
Date Made Active in Reports: 03/03/2022	Last EDR Contact: 03/09/2022
Number of Days to Update: 79	Next Scheduled EDR Contact: 06/26/2022
	Data Release Frequency: No Update Planned

GOVERNMENT RECORDS SEARCHED / DATA CURRENCY TRACKING

UIC: UIC Listing

A listing of wells identified as underground injection wells, in the California Oil and Gas Wells database.

Date of Government Version: 12/03/2021	Source: Department of Conservation
Date Data Arrived at EDR: 12/07/2021	Telephone: 916-445-2408
Date Made Active in Reports: 02/24/2022	Last EDR Contact: 03/08/2022
Number of Days to Update: 79	Next Scheduled EDR Contact: 06/20/2022
	Data Release Frequency: Varies

UIC GEO: Underground Injection Control Sites (GEOTRACKER)

Underground control injection sites

Date of Government Version: 12/06/2021	Source: State Water Resource Control Board
Date Data Arrived at EDR: 12/07/2021	Telephone: 866-480-1028
Date Made Active in Reports: 02/23/2022	Last EDR Contact: 03/08/2022
Number of Days to Update: 78	Next Scheduled EDR Contact: 06/20/2022
	Data Release Frequency: Varies

WASTEWATER PITS: Oil Wastewater Pits Listing

Water officials discovered that oil producers have been dumping chemical-laden wastewater into hundreds of unlined pits that are operating without proper permits. Inspections completed by the Central Valley Regional Water Quality Control Board revealed the existence of previously unidentified waste sites. The water boards review found that more than one-third of the region's active disposal pits are operating without permission.

Date of Government Version: 02/11/2021	Source: RWQCB, Central Valley Region
Date Data Arrived at EDR: 07/01/2021	Telephone: 559-445-5577
Date Made Active in Reports: 09/29/2021	Last EDR Contact: 04/08/2022
Number of Days to Update: 90	Next Scheduled EDR Contact: 07/18/2022
	Data Release Frequency: Varies

WDS: Waste Discharge System

Sites which have been issued waste discharge requirements.

Date of Government Version: 06/19/2007	Source: State Water Resources Control Board
Date Data Arrived at EDR: 06/20/2007	Telephone: 916-341-5227
Date Made Active in Reports: 06/29/2007	Last EDR Contact: 02/11/2022
Number of Days to Update: 9	Next Scheduled EDR Contact: 05/30/2022
	Data Release Frequency: No Update Planned

WIP: Well Investigation Program Case List

Well Investigation Program case in the San Gabriel and San Fernando Valley area.

Date of Government Version: 07/03/2009	Source: Los Angeles Water Quality Control Board
Date Data Arrived at EDR: 07/21/2009	Telephone: 213-576-6726
Date Made Active in Reports: 08/03/2009	Last EDR Contact: 03/16/2022
Number of Days to Update: 13	Next Scheduled EDR Contact: 07/04/2022
	Data Release Frequency: No Update Planned

MILITARY PRIV SITES: Military Privatized Sites (GEOTRACKER)

Military privatized sites

Date of Government Version: 12/06/2021	Source: State Water Resources Control Board
Date Data Arrived at EDR: 12/07/2021	Telephone: 866-480-1028
Date Made Active in Reports: 02/23/2022	Last EDR Contact: 03/08/2022
Number of Days to Update: 78	Next Scheduled EDR Contact: 06/20/2022
	Data Release Frequency: Varies

PROJECT: Project Sites (GEOTRACKER)

Projects sites

GOVERNMENT RECORDS SEARCHED / DATA CURRENCY TRACKING

Date of Government Version: 12/06/2021
Date Data Arrived at EDR: 12/07/2021
Date Made Active in Reports: 02/23/2022
Number of Days to Update: 78

Source: State Water Resources Control Board
Telephone: 866-480-1028
Last EDR Contact: 03/08/2022
Next Scheduled EDR Contact: 06/20/2022
Data Release Frequency: Varies

WDR: Waste Discharge Requirements Listing

In general, the Waste Discharge Requirements (WDRs) Program (sometimes also referred to as the "Non Chapter 15 (Non 15) Program") regulates point discharges that are exempt pursuant to Subsection 20090 of Title 27 and not subject to the Federal Water Pollution Control Act. Exemptions from Title 27 may be granted for nine categories of discharges (e.g., sewage, wastewater, etc.) that meet, and continue to meet, the preconditions listed for each specific exemption. The scope of the WDRs Program also includes the discharge of wastes classified as inert, pursuant to section 20230 of Title 27.

Date of Government Version: 12/06/2021
Date Data Arrived at EDR: 12/07/2021
Date Made Active in Reports: 02/23/2022
Number of Days to Update: 78

Source: State Water Resources Control Board
Telephone: 916-341-5810
Last EDR Contact: 03/08/2022
Next Scheduled EDR Contact: 06/20/2022
Data Release Frequency: Quarterly

CIWQS: California Integrated Water Quality System

The California Integrated Water Quality System (CIWQS) is a computer system used by the State and Regional Water Quality Control Boards to track information about places of environmental interest, manage permits and other orders, track inspections, and manage violations and enforcement activities.

Date of Government Version: 11/30/2021
Date Data Arrived at EDR: 11/30/2021
Date Made Active in Reports: 02/16/2022
Number of Days to Update: 78

Source: State Water Resources Control Board
Telephone: 866-794-4977
Last EDR Contact: 02/28/2022
Next Scheduled EDR Contact: 06/13/2022
Data Release Frequency: Varies

CERS: CalEPA Regulated Site Portal Data

The CalEPA Regulated Site Portal database combines data about environmentally regulated sites and facilities in California into a single database. It combines data from a variety of state and federal databases, and provides an overview of regulated activities across the spectrum of environmental programs for any given location in California. These activities include hazardous materials and waste, state and federal cleanups, impacted ground and surface waters, and toxic materials

Date of Government Version: 01/18/2022
Date Data Arrived at EDR: 01/19/2022
Date Made Active in Reports: 04/08/2022
Number of Days to Update: 79

Source: California Environmental Protection Agency
Telephone: 916-323-2514
Last EDR Contact: 04/19/2022
Next Scheduled EDR Contact: 08/01/2022
Data Release Frequency: Varies

NON-CASE INFO: Non-Case Information Sites (GEOTRACKER)

Non-Case Information sites

Date of Government Version: 12/06/2021
Date Data Arrived at EDR: 12/07/2021
Date Made Active in Reports: 02/23/2022
Number of Days to Update: 78

Source: State Water Resources Control Board
Telephone: 866-480-1028
Last EDR Contact: 03/08/2022
Next Scheduled EDR Contact: 06/20/2022
Data Release Frequency: Varies

OTHER OIL GAS: Other Oil & Gas Projects Sites (GEOTRACKER)

Other Oil & Gas Projects sites

Date of Government Version: 12/06/2021
Date Data Arrived at EDR: 12/07/2021
Date Made Active in Reports: 02/23/2022
Number of Days to Update: 78

Source: State Water Resources Control Board
Telephone: 866-480-1028
Last EDR Contact: 03/08/2022
Next Scheduled EDR Contact: 06/20/2022
Data Release Frequency: Varies

GOVERNMENT RECORDS SEARCHED / DATA CURRENCY TRACKING

PROD WATER PONDS: Produced Water Ponds Sites (GEOTRACKER)

Produced water ponds sites

Date of Government Version: 12/06/2021
Date Data Arrived at EDR: 12/07/2021
Date Made Active in Reports: 02/23/2022
Number of Days to Update: 78

Source: State Water Resources Control Board
Telephone: 866-480-1028
Last EDR Contact: 03/08/2022
Next Scheduled EDR Contact: 06/20/2022
Data Release Frequency: Varies

SAMPLING POINT: Sampling Point ? Public Sites (GEOTRACKER)

Sampling point - public sites

Date of Government Version: 12/06/2021
Date Data Arrived at EDR: 12/07/2021
Date Made Active in Reports: 02/23/2022
Number of Days to Update: 78

Source: State Water Resources Control Board
Telephone: 866-480-1028
Last EDR Contact: 03/08/2022
Next Scheduled EDR Contact: 06/20/2022
Data Release Frequency: Varies

WELL STIM PROJ: Well Stimulation Project (GEOTRACKER)

Includes areas of groundwater monitoring plans, a depiction of the monitoring network, and the facilities, boundaries, and subsurface characteristics of the oilfield and the features (oil and gas wells, produced water ponds, UIC wells, water supply wells, etc?) being monitored

Date of Government Version: 12/06/2021
Date Data Arrived at EDR: 12/07/2021
Date Made Active in Reports: 02/23/2022
Number of Days to Update: 78

Source: State Water Resources Control Board
Telephone: 866-480-1028
Last EDR Contact: 03/08/2022
Next Scheduled EDR Contact: 06/20/2022
Data Release Frequency: Varies

PCS ENF: Enforcement data

No description is available for this data

Date of Government Version: 12/31/2014
Date Data Arrived at EDR: 02/05/2015
Date Made Active in Reports: 03/06/2015
Number of Days to Update: 29

Source: EPA
Telephone: 202-564-2497
Last EDR Contact: 03/31/2022
Next Scheduled EDR Contact: 07/18/2022
Data Release Frequency: Varies

HWTS: Hazardous Waste Tracking System

DTSC maintains the Hazardous Waste Tracking System that stores ID number information since the early 1980s and manifest data since 1993. The system collects both manifest copies from the generator and destination facility.

Date of Government Version: 07/13/2021
Date Data Arrived at EDR: 07/14/2021
Date Made Active in Reports: 10/06/2021
Number of Days to Update: 84

Source: Department of Toxic Substances Control
Telephone: 916-324-2444
Last EDR Contact: 04/05/2022
Next Scheduled EDR Contact: 07/18/2022
Data Release Frequency: Varies

PCS INACTIVE: Listing of Inactive PCS Permits

An inactive permit is a facility that has shut down or is no longer discharging.

Date of Government Version: 11/05/2014
Date Data Arrived at EDR: 01/06/2015
Date Made Active in Reports: 05/06/2015
Number of Days to Update: 120

Source: EPA
Telephone: 202-564-2496
Last EDR Contact: 03/31/2022
Next Scheduled EDR Contact: 07/18/2022
Data Release Frequency: Semi-Annually

PCS: Permit Compliance System

PCS is a computerized management information system that contains data on National Pollutant Discharge Elimination System (NPDES) permit holding facilities. PCS tracks the permit, compliance, and enforcement status of NPDES facilities.

GOVERNMENT RECORDS SEARCHED / DATA CURRENCY TRACKING

Date of Government Version: 07/14/2011
Date Data Arrived at EDR: 08/05/2011
Date Made Active in Reports: 09/29/2011
Number of Days to Update: 55

Source: EPA, Office of Water
Telephone: 202-564-2496
Last EDR Contact: 03/31/2022
Next Scheduled EDR Contact: 07/18/2022
Data Release Frequency: Semi-Annually

MINES MRDS: Mineral Resources Data System
Mineral Resources Data System

Date of Government Version: 04/06/2018
Date Data Arrived at EDR: 10/21/2019
Date Made Active in Reports: 10/24/2019
Number of Days to Update: 3

Source: USGS
Telephone: 703-648-6533
Last EDR Contact: 02/24/2022
Next Scheduled EDR Contact: 06/06/2022
Data Release Frequency: Varies

EDR HIGH RISK HISTORICAL RECORDS

EDR Exclusive Records

EDR MGP: EDR Proprietary Manufactured Gas Plants

The EDR Proprietary Manufactured Gas Plant Database includes records of coal gas plants (manufactured gas plants) compiled by EDR's researchers. Manufactured gas sites were used in the United States from the 1800's to 1950's to produce a gas that could be distributed and used as fuel. These plants used whale oil, rosin, coal, or a mixture of coal, oil, and water that also produced a significant amount of waste. Many of the byproducts of the gas production, such as coal tar (oily waste containing volatile and non-volatile chemicals), sludges, oils and other compounds are potentially hazardous to human health and the environment. The byproduct from this process was frequently disposed of directly at the plant site and can remain or spread slowly, serving as a continuous source of soil and groundwater contamination.

Date of Government Version: N/A
Date Data Arrived at EDR: N/A
Date Made Active in Reports: N/A
Number of Days to Update: N/A

Source: EDR, Inc.
Telephone: N/A
Last EDR Contact: N/A
Next Scheduled EDR Contact: N/A
Data Release Frequency: No Update Planned

EDR Hist Auto: EDR Exclusive Historical Auto Stations

EDR has searched selected national collections of business directories and has collected listings of potential gas station/filling station/service station sites that were available to EDR researchers. EDR's review was limited to those categories of sources that might, in EDR's opinion, include gas station/filling station/service station establishments. The categories reviewed included, but were not limited to gas, gas station, gasoline station, filling station, auto, automobile repair, auto service station, service station, etc. This database falls within a category of information EDR classifies as "High Risk Historical Records", or HRHR. EDR's HRHR effort presents unique and sometimes proprietary data about past sites and operations that typically create environmental concerns, but may not show up in current government records searches.

Date of Government Version: N/A
Date Data Arrived at EDR: N/A
Date Made Active in Reports: N/A
Number of Days to Update: N/A

Source: EDR, Inc.
Telephone: N/A
Last EDR Contact: N/A
Next Scheduled EDR Contact: N/A
Data Release Frequency: Varies

EDR Hist Cleaner: EDR Exclusive Historical Cleaners

EDR has searched selected national collections of business directories and has collected listings of potential dry cleaner sites that were available to EDR researchers. EDR's review was limited to those categories of sources that might, in EDR's opinion, include dry cleaning establishments. The categories reviewed included, but were not limited to dry cleaners, cleaners, laundry, laundromat, cleaning/laundry, wash & dry etc. This database falls within a category of information EDR classifies as "High Risk Historical Records", or HRHR. EDR's HRHR effort presents unique and sometimes proprietary data about past sites and operations that typically create environmental concerns, but may not show up in current government records searches.

GOVERNMENT RECORDS SEARCHED / DATA CURRENCY TRACKING

Date of Government Version: N/A
Date Data Arrived at EDR: N/A
Date Made Active in Reports: N/A
Number of Days to Update: N/A

Source: EDR, Inc.
Telephone: N/A
Last EDR Contact: N/A
Next Scheduled EDR Contact: N/A
Data Release Frequency: Varies

EDR RECOVERED GOVERNMENT ARCHIVES

Exclusive Recovered Govt. Archives

RGA LF: Recovered Government Archive Solid Waste Facilities List

The EDR Recovered Government Archive Landfill database provides a list of landfills derived from historical databases and includes many records that no longer appear in current government lists. Compiled from Records formerly available from the Department of Resources Recycling and Recovery in California.

Date of Government Version: N/A
Date Data Arrived at EDR: 07/01/2013
Date Made Active in Reports: 01/13/2014
Number of Days to Update: 196

Source: Department of Resources Recycling and Recovery
Telephone: N/A
Last EDR Contact: 06/01/2012
Next Scheduled EDR Contact: N/A
Data Release Frequency: Varies

RGA LUST: Recovered Government Archive Leaking Underground Storage Tank

The EDR Recovered Government Archive Leaking Underground Storage Tank database provides a list of LUST incidents derived from historical databases and includes many records that no longer appear in current government lists. Compiled from Records formerly available from the State Water Resources Control Board in California.

Date of Government Version: N/A
Date Data Arrived at EDR: 07/01/2013
Date Made Active in Reports: 12/30/2013
Number of Days to Update: 182

Source: State Water Resources Control Board
Telephone: N/A
Last EDR Contact: 06/01/2012
Next Scheduled EDR Contact: N/A
Data Release Frequency: Varies

COUNTY RECORDS

ALAMEDA COUNTY:

CS ALAMEDA: Contaminated Sites

A listing of contaminated sites overseen by the Toxic Release Program (oil and groundwater contamination from chemical releases and spills) and the Leaking Underground Storage Tank Program (soil and ground water contamination from leaking petroleum USTs).

Date of Government Version: 01/09/2019
Date Data Arrived at EDR: 01/11/2019
Date Made Active in Reports: 03/05/2019
Number of Days to Update: 53

Source: Alameda County Environmental Health Services
Telephone: 510-567-6700
Last EDR Contact: 03/31/2022
Next Scheduled EDR Contact: 07/18/2022
Data Release Frequency: Semi-Annually

UST ALAMEDA: Underground Tanks

Underground storage tank sites located in Alameda county.

Date of Government Version: 12/28/2021
Date Data Arrived at EDR: 12/28/2021
Date Made Active in Reports: 03/18/2022
Number of Days to Update: 80

Source: Alameda County Environmental Health Services
Telephone: 510-567-6700
Last EDR Contact: 04/18/2022
Next Scheduled EDR Contact: 07/18/2022
Data Release Frequency: Semi-Annually

AMADOR COUNTY:

GOVERNMENT RECORDS SEARCHED / DATA CURRENCY TRACKING

CUPA AMADOR: CUPA Facility List Cupa Facility List

Date of Government Version: 11/01/2021
Date Data Arrived at EDR: 11/02/2021
Date Made Active in Reports: 01/24/2022
Number of Days to Update: 83

Source: Amador County Environmental Health
Telephone: 209-223-6439
Last EDR Contact: 01/28/2022
Next Scheduled EDR Contact: 05/16/2022
Data Release Frequency: Varies

BUTTE COUNTY:

CUPA BUTTE: CUPA Facility Listing Cupa facility list.

Date of Government Version: 04/21/2017
Date Data Arrived at EDR: 04/25/2017
Date Made Active in Reports: 08/09/2017
Number of Days to Update: 106

Source: Public Health Department
Telephone: 530-538-7149
Last EDR Contact: 03/31/2022
Next Scheduled EDR Contact: 07/18/2022
Data Release Frequency: No Update Planned

CALVERAS COUNTY:

CUPA CALVERAS: CUPA Facility Listing Cupa Facility Listing

Date of Government Version: 12/28/2021
Date Data Arrived at EDR: 12/28/2021
Date Made Active in Reports: 03/18/2022
Number of Days to Update: 80

Source: Calveras County Environmental Health
Telephone: 209-754-6399
Last EDR Contact: 03/17/2022
Next Scheduled EDR Contact: 07/04/2022
Data Release Frequency: Quarterly

COLUSA COUNTY:

CUPA COLUSA: CUPA Facility List Cupa facility list.

Date of Government Version: 04/06/2020
Date Data Arrived at EDR: 04/23/2020
Date Made Active in Reports: 07/10/2020
Number of Days to Update: 78

Source: Health & Human Services
Telephone: 530-458-0396
Last EDR Contact: 01/28/2022
Next Scheduled EDR Contact: 05/16/2022
Data Release Frequency: Semi-Annually

CONTRA COSTA COUNTY:

SL CONTRA COSTA: Site List

List includes sites from the underground tank, hazardous waste generator and business plan/2185 programs.

Date of Government Version: 01/24/2022
Date Data Arrived at EDR: 01/25/2022
Date Made Active in Reports: 04/14/2022
Number of Days to Update: 79

Source: Contra Costa Health Services Department
Telephone: 925-646-2286
Last EDR Contact: 04/21/2022
Next Scheduled EDR Contact: 08/08/2022
Data Release Frequency: Semi-Annually

DEL NORTE COUNTY:

GOVERNMENT RECORDS SEARCHED / DATA CURRENCY TRACKING

CUPA DEL NORTE: CUPA Facility List Cupa Facility list

Date of Government Version: 01/10/2022
Date Data Arrived at EDR: 01/26/2022
Date Made Active in Reports: 04/14/2022
Number of Days to Update: 78

Source: Del Norte County Environmental Health Division
Telephone: 707-465-0426
Last EDR Contact: 04/21/2022
Next Scheduled EDR Contact: 08/08/2022
Data Release Frequency: Varies

EL DORADO COUNTY:

CUPA EL DORADO: CUPA Facility List CUPA facility list.

Date of Government Version: 11/30/2021
Date Data Arrived at EDR: 12/01/2021
Date Made Active in Reports: 02/16/2022
Number of Days to Update: 77

Source: El Dorado County Environmental Management Department
Telephone: 530-621-6623
Last EDR Contact: 04/21/2022
Next Scheduled EDR Contact: 08/08/2022
Data Release Frequency: Varies

FRESNO COUNTY:

CUPA FRESNO: CUPA Resources List

Certified Unified Program Agency. CUPA's are responsible for implementing a unified hazardous materials and hazardous waste management regulatory program. The agency provides oversight of businesses that deal with hazardous materials, operate underground storage tanks or aboveground storage tanks.

Date of Government Version: 06/28/2021
Date Data Arrived at EDR: 12/21/2021
Date Made Active in Reports: 03/03/2022
Number of Days to Update: 72

Source: Dept. of Community Health
Telephone: 559-445-3271
Last EDR Contact: 03/31/2022
Next Scheduled EDR Contact: 07/11/2022
Data Release Frequency: Semi-Annually

GLENN COUNTY:

CUPA GLENN: CUPA Facility List Cupa facility list

Date of Government Version: 01/22/2018
Date Data Arrived at EDR: 01/24/2018
Date Made Active in Reports: 03/14/2018
Number of Days to Update: 49

Source: Glenn County Air Pollution Control District
Telephone: 830-934-6500
Last EDR Contact: 04/14/2022
Next Scheduled EDR Contact: 08/01/2022
Data Release Frequency: No Update Planned

HUMBOLDT COUNTY:

CUPA HUMBOLDT: CUPA Facility List CUPA facility list.

Date of Government Version: 08/12/2021
Date Data Arrived at EDR: 08/12/2021
Date Made Active in Reports: 11/08/2021
Number of Days to Update: 88

Source: Humboldt County Environmental Health
Telephone: N/A
Last EDR Contact: 02/11/2022
Next Scheduled EDR Contact: 05/30/2022
Data Release Frequency: Semi-Annually

IMPERIAL COUNTY:

GOVERNMENT RECORDS SEARCHED / DATA CURRENCY TRACKING

CUPA IMPERIAL: CUPA Facility List Cupa facility list.

Date of Government Version: 01/13/2022
Date Data Arrived at EDR: 01/14/2022
Date Made Active in Reports: 04/06/2022
Number of Days to Update: 82

Source: San Diego Border Field Office
Telephone: 760-339-2777
Last EDR Contact: 04/18/2022
Next Scheduled EDR Contact: 08/01/2022
Data Release Frequency: Varies

INYO COUNTY:

CUPA INYO: CUPA Facility List Cupa facility list.

Date of Government Version: 04/02/2018
Date Data Arrived at EDR: 04/03/2018
Date Made Active in Reports: 06/14/2018
Number of Days to Update: 72

Source: Inyo County Environmental Health Services
Telephone: 760-878-0238
Last EDR Contact: 02/11/2022
Next Scheduled EDR Contact: 05/30/2022
Data Release Frequency: Varies

KERN COUNTY:

CUPA KERN: CUPA Facility List

A listing of sites included in the Kern County Hazardous Material Business Plan.

Date of Government Version: 11/10/2021
Date Data Arrived at EDR: 11/12/2021
Date Made Active in Reports: 02/02/2022
Number of Days to Update: 82

Source: Kern County Public Health
Telephone: 661-321-3000
Last EDR Contact: 01/28/2022
Next Scheduled EDR Contact: 05/16/2022
Data Release Frequency: Varies

UST KERN: Underground Storage Tank Sites & Tank Listing Kern County Sites and Tanks Listing.

Date of Government Version: 11/10/2021
Date Data Arrived at EDR: 11/12/2021
Date Made Active in Reports: 02/02/2022
Number of Days to Update: 82

Source: Kern County Environment Health Services Department
Telephone: 661-862-8700
Last EDR Contact: 01/28/2022
Next Scheduled EDR Contact: 05/16/2022
Data Release Frequency: Quarterly

KINGS COUNTY:

CUPA KINGS: CUPA Facility List

A listing of sites included in the county's Certified Unified Program Agency database. California's Secretary for Environmental Protection established the unified hazardous materials and hazardous waste regulatory program as required by chapter 6.11 of the California Health and Safety Code. The Unified Program consolidates the administration, permits, inspections, and enforcement activities.

Date of Government Version: 12/03/2020
Date Data Arrived at EDR: 01/26/2021
Date Made Active in Reports: 04/14/2021
Number of Days to Update: 78

Source: Kings County Department of Public Health
Telephone: 559-584-1411
Last EDR Contact: 03/24/2022
Next Scheduled EDR Contact: 05/30/2022
Data Release Frequency: Varies

LAKE COUNTY:

GOVERNMENT RECORDS SEARCHED / DATA CURRENCY TRACKING

CUPA LAKE: CUPA Facility List Cupa facility list

Date of Government Version: 11/04/2021
Date Data Arrived at EDR: 11/05/2021
Date Made Active in Reports: 01/24/2022
Number of Days to Update: 80

Source: Lake County Environmental Health
Telephone: 707-263-1164
Last EDR Contact: 04/11/2022
Next Scheduled EDR Contact: 07/25/2022
Data Release Frequency: Varies

LASSEN COUNTY:

CUPA LASSEN: CUPA Facility List Cupa facility list

Date of Government Version: 07/31/2020
Date Data Arrived at EDR: 08/21/2020
Date Made Active in Reports: 11/09/2020
Number of Days to Update: 80

Source: Lassen County Environmental Health
Telephone: 530-251-8528
Last EDR Contact: 04/14/2022
Next Scheduled EDR Contact: 08/01/2022
Data Release Frequency: Varies

LOS ANGELES COUNTY:

AOCONCERN: Key Areas of Concerns in Los Angeles County

San Gabriel Valley areas where VOC contamination is at or above the MCL as designated by region 9 EPA office. Date of Government Version: 3/30/2009 Exide Site area is a cleanup plan of lead-impacted soil surrounding the former Exide Facility as designated by the DTSC. Date of Government Version: 7/17/2017

Date of Government Version: 03/30/2009
Date Data Arrived at EDR: 03/31/2009
Date Made Active in Reports: 10/23/2009
Number of Days to Update: 206

Source: N/A
Telephone: N/A
Last EDR Contact: 03/10/2022
Next Scheduled EDR Contact: 06/27/2022
Data Release Frequency: No Update Planned

HMS LOS ANGELES: HMS: Street Number List

Industrial Waste and Underground Storage Tank Sites.

Date of Government Version: 04/04/2022
Date Data Arrived at EDR: 04/05/2022
Date Made Active in Reports: 04/13/2022
Number of Days to Update: 8

Source: Department of Public Works
Telephone: 626-458-3517
Last EDR Contact: 04/04/2022
Next Scheduled EDR Contact: 07/18/2022
Data Release Frequency: Semi-Annually

LF LOS ANGELES: List of Solid Waste Facilities Solid Waste Facilities in Los Angeles County.

Date of Government Version: 01/10/2022
Date Data Arrived at EDR: 01/11/2022
Date Made Active in Reports: 04/04/2022
Number of Days to Update: 83

Source: La County Department of Public Works
Telephone: 818-458-5185
Last EDR Contact: 04/12/2022
Next Scheduled EDR Contact: 07/25/2022
Data Release Frequency: Varies

LF LOS ANGELES CITY: City of Los Angeles Landfills

Landfills owned and maintained by the City of Los Angeles.

Date of Government Version: 01/01/2022
Date Data Arrived at EDR: 01/21/2022
Date Made Active in Reports: 04/11/2022
Number of Days to Update: 80

Source: Engineering & Construction Division
Telephone: 213-473-7869
Last EDR Contact: 04/08/2022
Next Scheduled EDR Contact: 07/25/2022
Data Release Frequency: Varies

GOVERNMENT RECORDS SEARCHED / DATA CURRENCY TRACKING

LOS ANGELES AST: Active & Inactive AST Inventory

A listing of active & inactive above ground petroleum storage tank site locations, located in the City of Los Angeles.

Date of Government Version: 06/01/2019	Source: Los Angeles Fire Department
Date Data Arrived at EDR: 06/25/2019	Telephone: 213-978-3800
Date Made Active in Reports: 08/22/2019	Last EDR Contact: 03/23/2022
Number of Days to Update: 58	Next Scheduled EDR Contact: 07/04/2022
	Data Release Frequency: Varies

LOS ANGELES CO LF METHANE: Methane Producing Landfills

This data was created on April 30, 2012 to represent known disposal sites in Los Angeles County that may produce and emanate methane gas. The shapefile contains disposal sites within Los Angeles County that once accepted degradable refuse material. Information used to create this data was extracted from a landfill survey performed by County Engineers (Major Waste System Map, 1973) as well as historical records from CalRecycle, Regional Water Quality Control Board, and Los Angeles County Department of Public Health

Date of Government Version: 01/10/2022	Source: Los Angeles County Department of Public Works
Date Data Arrived at EDR: 01/12/2022	Telephone: 626-458-6973
Date Made Active in Reports: 04/04/2022	Last EDR Contact: 04/13/2022
Number of Days to Update: 82	Next Scheduled EDR Contact: 07/25/2022
	Data Release Frequency: No Update Planned

LOS ANGELES HM: Active & Inactive Hazardous Materials Inventory

A listing of active & inactive hazardous materials facility locations, located in the City of Los Angeles.

Date of Government Version: 04/19/2021	Source: Los Angeles Fire Department
Date Data Arrived at EDR: 06/17/2021	Telephone: 213-978-3800
Date Made Active in Reports: 06/28/2021	Last EDR Contact: 03/21/2022
Number of Days to Update: 11	Next Scheduled EDR Contact: 07/04/2022
	Data Release Frequency: Varies

LOS ANGELES UST: Active & Inactive UST Inventory

A listing of active & inactive underground storage tank site locations and underground storage tank historical sites, located in the City of Los Angeles.

Date of Government Version: 04/19/2021	Source: Los Angeles Fire Department
Date Data Arrived at EDR: 06/17/2021	Telephone: 213-978-3800
Date Made Active in Reports: 09/14/2021	Last EDR Contact: 03/21/2022
Number of Days to Update: 89	Next Scheduled EDR Contact: 07/04/2022
	Data Release Frequency: Varies

SITE MIT LOS ANGELES: Site Mitigation List

Industrial sites that have had some sort of spill or complaint.

Date of Government Version: 05/26/2021	Source: Community Health Services
Date Data Arrived at EDR: 07/09/2021	Telephone: 323-890-7806
Date Made Active in Reports: 09/29/2021	Last EDR Contact: 04/14/2022
Number of Days to Update: 82	Next Scheduled EDR Contact: 07/25/2022
	Data Release Frequency: Annually

UST EL SEGUNDO: City of El Segundo Underground Storage Tank

Underground storage tank sites located in El Segundo city.

Date of Government Version: 01/21/2017	Source: City of El Segundo Fire Department
Date Data Arrived at EDR: 04/19/2017	Telephone: 310-524-2236
Date Made Active in Reports: 05/10/2017	Last EDR Contact: 04/08/2022
Number of Days to Update: 21	Next Scheduled EDR Contact: 07/25/2022
	Data Release Frequency: No Update Planned

GOVERNMENT RECORDS SEARCHED / DATA CURRENCY TRACKING

UST LONG BEACH: City of Long Beach Underground Storage Tank
Underground storage tank sites located in the city of Long Beach.

Date of Government Version: 04/22/2019	Source: City of Long Beach Fire Department
Date Data Arrived at EDR: 04/23/2019	Telephone: 562-570-2563
Date Made Active in Reports: 06/27/2019	Last EDR Contact: 04/14/2022
Number of Days to Update: 65	Next Scheduled EDR Contact: 08/01/2022
	Data Release Frequency: Varies

UST TORRANCE: City of Torrance Underground Storage Tank
Underground storage tank sites located in the city of Torrance.

Date of Government Version: 02/02/2021	Source: City of Torrance Fire Department
Date Data Arrived at EDR: 04/28/2021	Telephone: 310-618-2973
Date Made Active in Reports: 07/13/2021	Last EDR Contact: 04/18/2022
Number of Days to Update: 76	Next Scheduled EDR Contact: 08/01/2022
	Data Release Frequency: Semi-Annually

MADERA COUNTY:

CUPA MADERA: CUPA Facility List

A listing of sites included in the county's Certified Unified Program Agency database. California's Secretary for Environmental Protection established the unified hazardous materials and hazardous waste regulatory program as required by chapter 6.11 of the California Health and Safety Code. The Unified Program consolidates the administration, permits, inspections, and enforcement activities.

Date of Government Version: 08/10/2020	Source: Madera County Environmental Health
Date Data Arrived at EDR: 08/12/2020	Telephone: 559-675-7823
Date Made Active in Reports: 10/23/2020	Last EDR Contact: 02/11/2022
Number of Days to Update: 72	Next Scheduled EDR Contact: 05/30/2022
	Data Release Frequency: Varies

MARIN COUNTY:

UST MARIN: Underground Storage Tank Sites
Currently permitted USTs in Marin County.

Date of Government Version: 09/26/2018	Source: Public Works Department Waste Management
Date Data Arrived at EDR: 10/04/2018	Telephone: 415-473-6647
Date Made Active in Reports: 11/02/2018	Last EDR Contact: 03/23/2022
Number of Days to Update: 29	Next Scheduled EDR Contact: 07/11/2022
	Data Release Frequency: Semi-Annually

MENDOCINO COUNTY:

UST MENDOCINO: Mendocino County UST Database
A listing of underground storage tank locations in Mendocino County.

Date of Government Version: 09/22/2021	Source: Department of Public Health
Date Data Arrived at EDR: 11/18/2021	Telephone: 707-463-4466
Date Made Active in Reports: 11/22/2021	Last EDR Contact: 02/17/2022
Number of Days to Update: 4	Next Scheduled EDR Contact: 06/06/2022
	Data Release Frequency: Annually

MERCED COUNTY:

GOVERNMENT RECORDS SEARCHED / DATA CURRENCY TRACKING

CUPA MERCED: CUPA Facility List CUPA facility list.

Date of Government Version: 11/24/2021
Date Data Arrived at EDR: 11/29/2021
Date Made Active in Reports: 02/11/2022
Number of Days to Update: 74

Source: Merced County Environmental Health
Telephone: 209-381-1094
Last EDR Contact: 02/11/2022
Next Scheduled EDR Contact: 05/30/2022
Data Release Frequency: Varies

MONO COUNTY:

CUPA MONO: CUPA Facility List CUPA Facility List

Date of Government Version: 02/22/2021
Date Data Arrived at EDR: 03/02/2021
Date Made Active in Reports: 05/19/2021
Number of Days to Update: 78

Source: Mono County Health Department
Telephone: 760-932-5580
Last EDR Contact: 03/17/2022
Next Scheduled EDR Contact: 06/06/2022
Data Release Frequency: Varies

MONTEREY COUNTY:

CUPA MONTEREY: CUPA Facility Listing CUPA Program listing from the Environmental Health Division.

Date of Government Version: 10/04/2021
Date Data Arrived at EDR: 10/06/2021
Date Made Active in Reports: 12/29/2021
Number of Days to Update: 84

Source: Monterey County Health Department
Telephone: 831-796-1297
Last EDR Contact: 04/04/2022
Next Scheduled EDR Contact: 07/11/2022
Data Release Frequency: Varies

NAPA COUNTY:

LUST NAPA: Sites With Reported Contamination

A listing of leaking underground storage tank sites located in Napa county.

Date of Government Version: 01/09/2017
Date Data Arrived at EDR: 01/11/2017
Date Made Active in Reports: 03/02/2017
Number of Days to Update: 50

Source: Napa County Department of Environmental Management
Telephone: 707-253-4269
Last EDR Contact: 02/17/2022
Next Scheduled EDR Contact: 06/06/2022
Data Release Frequency: No Update Planned

UST NAPA: Closed and Operating Underground Storage Tank Sites

Underground storage tank sites located in Napa county.

Date of Government Version: 09/05/2019
Date Data Arrived at EDR: 09/09/2019
Date Made Active in Reports: 10/31/2019
Number of Days to Update: 52

Source: Napa County Department of Environmental Management
Telephone: 707-253-4269
Last EDR Contact: 02/17/2022
Next Scheduled EDR Contact: 06/06/2022
Data Release Frequency: No Update Planned

NEVADA COUNTY:

CUPA NEVADA: CUPA Facility List CUPA facility list.

GOVERNMENT RECORDS SEARCHED / DATA CURRENCY TRACKING

Date of Government Version: 01/25/2022
Date Data Arrived at EDR: 01/26/2022
Date Made Active in Reports: 04/14/2022
Number of Days to Update: 78

Source: Community Development Agency
Telephone: 530-265-1467
Last EDR Contact: 04/21/2022
Next Scheduled EDR Contact: 08/08/2022
Data Release Frequency: Varies

ORANGE COUNTY:

IND_SITE ORANGE: List of Industrial Site Cleanups
Petroleum and non-petroleum spills.

Date of Government Version: 01/14/2022
Date Data Arrived at EDR: 02/03/2022
Date Made Active in Reports: 04/14/2022
Number of Days to Update: 70

Source: Health Care Agency
Telephone: 714-834-3446
Last EDR Contact: 01/31/2022
Next Scheduled EDR Contact: 05/16/2022
Data Release Frequency: Annually

LUST ORANGE: List of Underground Storage Tank Cleanups
Orange County Underground Storage Tank Cleanups (LUST).

Date of Government Version: 10/08/2021
Date Data Arrived at EDR: 11/02/2021
Date Made Active in Reports: 01/24/2022
Number of Days to Update: 83

Source: Health Care Agency
Telephone: 714-834-3446
Last EDR Contact: 01/31/2022
Next Scheduled EDR Contact: 05/16/2022
Data Release Frequency: Quarterly

UST ORANGE: List of Underground Storage Tank Facilities
Orange County Underground Storage Tank Facilities (UST).

Date of Government Version: 01/14/2022
Date Data Arrived at EDR: 02/01/2022
Date Made Active in Reports: 04/18/2022
Number of Days to Update: 76

Source: Health Care Agency
Telephone: 714-834-3446
Last EDR Contact: 10/29/2021
Next Scheduled EDR Contact: 05/16/2022
Data Release Frequency: Quarterly

PLACER COUNTY:

MS PLACER: Master List of Facilities
List includes aboveground tanks, underground tanks and cleanup sites.

Date of Government Version: 12/01/2021
Date Data Arrived at EDR: 12/02/2021
Date Made Active in Reports: 02/25/2022
Number of Days to Update: 85

Source: Placer County Health and Human Services
Telephone: 530-745-2363
Last EDR Contact: 02/24/2022
Next Scheduled EDR Contact: 06/13/2022
Data Release Frequency: Semi-Annually

PLUMAS COUNTY:

CUPA PLUMAS: CUPA Facility List
Plumas County CUPA Program facilities.

Date of Government Version: 03/31/2019
Date Data Arrived at EDR: 04/23/2019
Date Made Active in Reports: 06/26/2019
Number of Days to Update: 64

Source: Plumas County Environmental Health
Telephone: 530-283-6355
Last EDR Contact: 04/14/2022
Next Scheduled EDR Contact: 08/01/2022
Data Release Frequency: Varies

RIVERSIDE COUNTY:

GOVERNMENT RECORDS SEARCHED / DATA CURRENCY TRACKING

LUST RIVERSIDE: Listing of Underground Tank Cleanup Sites

Riverside County Underground Storage Tank Cleanup Sites (LUST).

Date of Government Version: 03/31/2022
Date Data Arrived at EDR: 03/31/2022
Date Made Active in Reports: 04/08/2022
Number of Days to Update: 8

Source: Department of Environmental Health
Telephone: 951-358-5055
Last EDR Contact: 03/14/2022
Next Scheduled EDR Contact: 06/27/2022
Data Release Frequency: Quarterly

UST RIVERSIDE: Underground Storage Tank Tank List

Underground storage tank sites located in Riverside county.

Date of Government Version: 03/31/2022
Date Data Arrived at EDR: 03/31/2022
Date Made Active in Reports: 04/08/2022
Number of Days to Update: 8

Source: Department of Environmental Health
Telephone: 951-358-5055
Last EDR Contact: 03/14/2022
Next Scheduled EDR Contact: 06/27/2022
Data Release Frequency: Quarterly

SACRAMENTO COUNTY:

CS SACRAMENTO: Toxic Site Clean-Up List

List of sites where unauthorized releases of potentially hazardous materials have occurred.

Date of Government Version: 06/18/2021
Date Data Arrived at EDR: 09/28/2021
Date Made Active in Reports: 12/14/2021
Number of Days to Update: 77

Source: Sacramento County Environmental Management
Telephone: 916-875-8406
Last EDR Contact: 03/31/2022
Next Scheduled EDR Contact: 07/11/2022
Data Release Frequency: Quarterly

ML SACRAMENTO: Master Hazardous Materials Facility List

Any business that has hazardous materials on site - hazardous material storage sites, underground storage tanks, waste generators.

Date of Government Version: 08/02/2021
Date Data Arrived at EDR: 08/04/2021
Date Made Active in Reports: 11/02/2021
Number of Days to Update: 90

Source: Sacramento County Environmental Management
Telephone: 916-875-8406
Last EDR Contact: 03/31/2022
Next Scheduled EDR Contact: 07/11/2022
Data Release Frequency: Quarterly

SAN BENITO COUNTY:

CUPA SAN BENITO: CUPA Facility List

Cupa facility list

Date of Government Version: 11/04/2021
Date Data Arrived at EDR: 11/05/2021
Date Made Active in Reports: 01/24/2022
Number of Days to Update: 80

Source: San Benito County Environmental Health
Telephone: N/A
Last EDR Contact: 01/28/2022
Next Scheduled EDR Contact: 05/16/2022
Data Release Frequency: Varies

SAN BERNARDINO COUNTY:

PERMITS SAN BERNARDINO: Hazardous Material Permits

This listing includes underground storage tanks, medical waste handlers/generators, hazardous materials handlers, hazardous waste generators, and waste oil generators/handlers.

GOVERNMENT RECORDS SEARCHED / DATA CURRENCY TRACKING

Date of Government Version: 12/01/2021
Date Data Arrived at EDR: 12/02/2021
Date Made Active in Reports: 02/17/2022
Number of Days to Update: 77

Source: San Bernardino County Fire Department Hazardous Materials Division
Telephone: 909-387-3041
Last EDR Contact: 01/31/2022
Next Scheduled EDR Contact: 05/16/2022
Data Release Frequency: Quarterly

SAN DIEGO COUNTY:

HMMD SAN DIEGO: Hazardous Materials Management Division Database

The database includes: HE58 - This report contains the business name, site address, business phone number, establishment 'H' permit number, type of permit, and the business status. HE17 - In addition to providing the same information provided in the HE58 listing, HE17 provides inspection dates, violations received by the establishment, hazardous waste generated, the quantity, method of storage, treatment/disposal of waste and the hauler, and information on underground storage tanks. Unauthorized Release List - Includes a summary of environmental contamination cases in San Diego County (underground tank cases, non-tank cases, groundwater contamination, and soil contamination are included.)

Date of Government Version: 11/30/2021
Date Data Arrived at EDR: 11/30/2021
Date Made Active in Reports: 02/16/2022
Number of Days to Update: 78

Source: Hazardous Materials Management Division
Telephone: 619-338-2268
Last EDR Contact: 02/28/2022
Next Scheduled EDR Contact: 06/13/2022
Data Release Frequency: Quarterly

LF SAN DIEGO: Solid Waste Facilities

San Diego County Solid Waste Facilities.

Date of Government Version: 10/01/2020
Date Data Arrived at EDR: 11/23/2020
Date Made Active in Reports: 02/08/2021
Number of Days to Update: 77

Source: Department of Health Services
Telephone: 619-338-2209
Last EDR Contact: 04/14/2022
Next Scheduled EDR Contact: 08/01/2022
Data Release Frequency: Varies

SAN DIEGO CO LOP: Local Oversight Program Listing

A listing of all LOP release sites that are or were under the County of San Diego's jurisdiction. Included are closed or transferred cases, open cases, and cases that did not have a case type indicated. The cases without a case type are mostly complaints; however, some of them could be LOP cases.

Date of Government Version: 07/22/2021
Date Data Arrived at EDR: 10/19/2021
Date Made Active in Reports: 01/13/2022
Number of Days to Update: 86

Source: Department of Environmental Health
Telephone: 858-505-6874
Last EDR Contact: 04/18/2022
Next Scheduled EDR Contact: 08/01/2022
Data Release Frequency: Varies

SAN DIEGO CO SAM: Environmental Case Listing

The listing contains all underground tank release cases and projects pertaining to properties contaminated with hazardous substances that are actively under review by the Site Assessment and Mitigation Program.

Date of Government Version: 03/23/2010
Date Data Arrived at EDR: 06/15/2010
Date Made Active in Reports: 07/09/2010
Number of Days to Update: 24

Source: San Diego County Department of Environmental Health
Telephone: 619-338-2371
Last EDR Contact: 02/24/2022
Next Scheduled EDR Contact: 06/13/2022
Data Release Frequency: No Update Planned

SAN FRANCISCO COUNTY:

CUPA SAN FRANCISCO CO: CUPA Facility Listing
Cupa facilities

GOVERNMENT RECORDS SEARCHED / DATA CURRENCY TRACKING

Date of Government Version: 02/03/2022
Date Data Arrived at EDR: 02/04/2022
Date Made Active in Reports: 02/11/2022
Number of Days to Update: 7

Source: San Francisco County Department of Environmental Health
Telephone: 415-252-3896
Last EDR Contact: 01/28/2022
Next Scheduled EDR Contact: 05/16/2022
Data Release Frequency: Varies

LUST SAN FRANCISCO: Local Oversight Facilities

A listing of leaking underground storage tank sites located in San Francisco county.

Date of Government Version: 09/19/2008
Date Data Arrived at EDR: 09/19/2008
Date Made Active in Reports: 09/29/2008
Number of Days to Update: 10

Source: Department Of Public Health San Francisco County
Telephone: 415-252-3920
Last EDR Contact: 01/28/2022
Next Scheduled EDR Contact: 05/16/2022
Data Release Frequency: No Update Planned

UST SAN FRANCISCO: Underground Storage Tank Information

Underground storage tank sites located in San Francisco county.

Date of Government Version: 11/10/2021
Date Data Arrived at EDR: 11/11/2021
Date Made Active in Reports: 02/02/2022
Number of Days to Update: 83

Source: Department of Public Health
Telephone: 415-252-3920
Last EDR Contact: 01/28/2022
Next Scheduled EDR Contact: 05/16/2022
Data Release Frequency: Quarterly

SAN JOAQUIN COUNTY:

UST SAN JOAQUIN: San Joaquin Co. UST

A listing of underground storage tank locations in San Joaquin county.

Date of Government Version: 06/22/2018
Date Data Arrived at EDR: 06/26/2018
Date Made Active in Reports: 07/11/2018
Number of Days to Update: 35

Source: Environmental Health Department
Telephone: N/A
Last EDR Contact: 03/10/2022
Next Scheduled EDR Contact: 06/27/2022
Data Release Frequency: Semi-Annually

SAN LUIS OBISPO COUNTY:

CUPA SAN LUIS OBISPO: CUPA Facility List

Cupa Facility List.

Date of Government Version: 11/15/2021
Date Data Arrived at EDR: 11/16/2021
Date Made Active in Reports: 02/03/2022
Number of Days to Update: 79

Source: San Luis Obispo County Public Health Department
Telephone: 805-781-5596
Last EDR Contact: 02/11/2022
Next Scheduled EDR Contact: 05/23/2022
Data Release Frequency: Varies

SAN MATEO COUNTY:

BI SAN MATEO: Business Inventory

List includes Hazardous Materials Business Plan, hazardous waste generators, and underground storage tanks.

Date of Government Version: 02/20/2020
Date Data Arrived at EDR: 02/20/2020
Date Made Active in Reports: 04/24/2020
Number of Days to Update: 64

Source: San Mateo County Environmental Health Services Division
Telephone: 650-363-1921
Last EDR Contact: 03/11/2022
Next Scheduled EDR Contact: 06/20/2022
Data Release Frequency: Annually

GOVERNMENT RECORDS SEARCHED / DATA CURRENCY TRACKING

LUST SAN MATEO: Fuel Leak List

A listing of leaking underground storage tank sites located in San Mateo county.

Date of Government Version: 03/29/2019
Date Data Arrived at EDR: 03/29/2019
Date Made Active in Reports: 05/29/2019
Number of Days to Update: 61

Source: San Mateo County Environmental Health Services Division
Telephone: 650-363-1921
Last EDR Contact: 03/02/2022
Next Scheduled EDR Contact: 06/20/2022
Data Release Frequency: Semi-Annually

SANTA BARBARA COUNTY:

CUPA SANTA BARBARA: CUPA Facility Listing

CUPA Program Listing from the Environmental Health Services division.

Date of Government Version: 09/08/2011
Date Data Arrived at EDR: 09/09/2011
Date Made Active in Reports: 10/07/2011
Number of Days to Update: 28

Source: Santa Barbara County Public Health Department
Telephone: 805-686-8167
Last EDR Contact: 02/11/2022
Next Scheduled EDR Contact: 05/30/2022
Data Release Frequency: No Update Planned

SANTA CLARA COUNTY:

CUPA SANTA CLARA: Cupa Facility List

Cupa facility list

Date of Government Version: 11/19/2021
Date Data Arrived at EDR: 11/22/2021
Date Made Active in Reports: 02/07/2022
Number of Days to Update: 77

Source: Department of Environmental Health
Telephone: 408-918-1973
Last EDR Contact: 02/11/2022
Next Scheduled EDR Contact: 05/30/2022
Data Release Frequency: Varies

HIST LUST SANTA CLARA: HIST LUST - Fuel Leak Site Activity Report

A listing of open and closed leaking underground storage tanks. This listing is no longer updated by the county. Leaking underground storage tanks are now handled by the Department of Environmental Health.

Date of Government Version: 03/29/2005
Date Data Arrived at EDR: 03/30/2005
Date Made Active in Reports: 04/21/2005
Number of Days to Update: 22

Source: Santa Clara Valley Water District
Telephone: 408-265-2600
Last EDR Contact: 03/23/2009
Next Scheduled EDR Contact: 06/22/2009
Data Release Frequency: No Update Planned

LUST SANTA CLARA: LOP Listing

A listing of leaking underground storage tanks located in Santa Clara county.

Date of Government Version: 03/03/2014
Date Data Arrived at EDR: 03/05/2014
Date Made Active in Reports: 03/18/2014
Number of Days to Update: 13

Source: Department of Environmental Health
Telephone: 408-918-3417
Last EDR Contact: 02/17/2022
Next Scheduled EDR Contact: 06/06/2022
Data Release Frequency: No Update Planned

SAN JOSE HAZMAT: Hazardous Material Facilities

Hazardous material facilities, including underground storage tank sites.

Date of Government Version: 11/03/2020
Date Data Arrived at EDR: 11/05/2020
Date Made Active in Reports: 01/26/2021
Number of Days to Update: 82

Source: City of San Jose Fire Department
Telephone: 408-535-7694
Last EDR Contact: 02/24/2022
Next Scheduled EDR Contact: 05/16/2022
Data Release Frequency: Annually

SANTA CRUZ COUNTY:

GOVERNMENT RECORDS SEARCHED / DATA CURRENCY TRACKING

CUPA SANTA CRUZ: CUPA Facility List CUPA facility listing.

Date of Government Version: 01/21/2017
Date Data Arrived at EDR: 02/22/2017
Date Made Active in Reports: 05/23/2017
Number of Days to Update: 90

Source: Santa Cruz County Environmental Health
Telephone: 831-464-2761
Last EDR Contact: 02/11/2022
Next Scheduled EDR Contact: 05/30/2022
Data Release Frequency: Varies

SHASTA COUNTY:

CUPA SHASTA: CUPA Facility List Cupa Facility List.

Date of Government Version: 06/15/2017
Date Data Arrived at EDR: 06/19/2017
Date Made Active in Reports: 08/09/2017
Number of Days to Update: 51

Source: Shasta County Department of Resource Management
Telephone: 530-225-5789
Last EDR Contact: 02/11/2022
Next Scheduled EDR Contact: 05/30/2022
Data Release Frequency: Varies

SOLANO COUNTY:

LUST SOLANO: Leaking Underground Storage Tanks

A listing of leaking underground storage tank sites located in Solano county.

Date of Government Version: 06/04/2019
Date Data Arrived at EDR: 06/06/2019
Date Made Active in Reports: 08/13/2019
Number of Days to Update: 68

Source: Solano County Department of Environmental Management
Telephone: 707-784-6770
Last EDR Contact: 02/24/2022
Next Scheduled EDR Contact: 06/13/2022
Data Release Frequency: Quarterly

UST SOLANO: Underground Storage Tanks

Underground storage tank sites located in Solano county.

Date of Government Version: 09/15/2021
Date Data Arrived at EDR: 09/16/2021
Date Made Active in Reports: 12/09/2021
Number of Days to Update: 84

Source: Solano County Department of Environmental Management
Telephone: 707-784-6770
Last EDR Contact: 02/24/2022
Next Scheduled EDR Contact: 06/13/2022
Data Release Frequency: Quarterly

SONOMA COUNTY:

CUPA SONOMA: Cupa Facility List Cupa Facility list

Date of Government Version: 07/02/2021
Date Data Arrived at EDR: 07/06/2021
Date Made Active in Reports: 07/14/2021
Number of Days to Update: 8

Source: County of Sonoma Fire & Emergency Services Department
Telephone: 707-565-1174
Last EDR Contact: 03/16/2022
Next Scheduled EDR Contact: 07/04/2022
Data Release Frequency: Varies

LUST SONOMA: Leaking Underground Storage Tank Sites

A listing of leaking underground storage tank sites located in Sonoma county.

Date of Government Version: 06/30/2021
Date Data Arrived at EDR: 06/30/2021
Date Made Active in Reports: 09/24/2021
Number of Days to Update: 86

Source: Department of Health Services
Telephone: 707-565-6565
Last EDR Contact: 03/16/2022
Next Scheduled EDR Contact: 07/04/2022
Data Release Frequency: Quarterly

STANISLAUS COUNTY:

GOVERNMENT RECORDS SEARCHED / DATA CURRENCY TRACKING

CUPA STANISLAUS: CUPA Facility List Cupa facility list

Date of Government Version: 11/09/2021
Date Data Arrived at EDR: 11/11/2021
Date Made Active in Reports: 02/02/2022
Number of Days to Update: 83

Source: Stanislaus County Department of Environmental Protection
Telephone: 209-525-6751
Last EDR Contact: 04/11/2022
Next Scheduled EDR Contact: 07/25/2022
Data Release Frequency: Varies

SUTTER COUNTY:

UST SUTTER: Underground Storage Tanks Underground storage tank sites located in Sutter county.

Date of Government Version: 11/23/2021
Date Data Arrived at EDR: 11/29/2021
Date Made Active in Reports: 02/11/2022
Number of Days to Update: 74

Source: Sutter County Environmental Health Services
Telephone: 530-822-7500
Last EDR Contact: 02/24/2022
Next Scheduled EDR Contact: 06/13/2022
Data Release Frequency: Semi-Annually

TEHAMA COUNTY:

CUPA TEHAMA: CUPA Facility List Cupa facilities

Date of Government Version: 01/13/2021
Date Data Arrived at EDR: 01/14/2021
Date Made Active in Reports: 04/06/2021
Number of Days to Update: 82

Source: Tehama County Department of Environmental Health
Telephone: 530-527-8020
Last EDR Contact: 03/08/2022
Next Scheduled EDR Contact: 05/16/2022
Data Release Frequency: Varies

TRINITY COUNTY:

CUPA TRINITY: CUPA Facility List Cupa facility list

Date of Government Version: 01/13/2022
Date Data Arrived at EDR: 01/14/2022
Date Made Active in Reports: 04/06/2022
Number of Days to Update: 82

Source: Department of Toxic Substances Control
Telephone: 760-352-0381
Last EDR Contact: 04/18/2022
Next Scheduled EDR Contact: 08/01/2022
Data Release Frequency: Varies

TULARE COUNTY:

CUPA TULARE: CUPA Facility List Cupa program facilities

Date of Government Version: 04/26/2021
Date Data Arrived at EDR: 04/28/2021
Date Made Active in Reports: 07/13/2021
Number of Days to Update: 76

Source: Tulare County Environmental Health Services Division
Telephone: 559-624-7400
Last EDR Contact: 04/14/2022
Next Scheduled EDR Contact: 05/16/2022
Data Release Frequency: Varies

TUOLUMNE COUNTY:

GOVERNMENT RECORDS SEARCHED / DATA CURRENCY TRACKING

CUPA TUOLUMNE: CUPA Facility List Cupa facility list

Date of Government Version: 04/23/2018	Source: Divison of Environmental Health
Date Data Arrived at EDR: 04/25/2018	Telephone: 209-533-5633
Date Made Active in Reports: 06/25/2018	Last EDR Contact: 04/14/2022
Number of Days to Update: 61	Next Scheduled EDR Contact: 08/01/2022
	Data Release Frequency: Varies

VENTURA COUNTY:

BWT VENTURA: Business Plan, Hazardous Waste Producers, and Operating Underground Tanks

The BWT list indicates by site address whether the Environmental Health Division has Business Plan (B), Waste Producer (W), and/or Underground Tank (T) information.

Date of Government Version: 12/27/2021	Source: Ventura County Environmental Health Division
Date Data Arrived at EDR: 01/20/2022	Telephone: 805-654-2813
Date Made Active in Reports: 04/08/2022	Last EDR Contact: 04/18/2022
Number of Days to Update: 78	Next Scheduled EDR Contact: 08/01/2022
	Data Release Frequency: Quarterly

LF VENTURA: Inventory of Illegal Abandoned and Inactive Sites

Ventura County Inventory of Closed, Illegal Abandoned, and Inactive Sites.

Date of Government Version: 12/01/2011	Source: Environmental Health Division
Date Data Arrived at EDR: 12/01/2011	Telephone: 805-654-2813
Date Made Active in Reports: 01/19/2012	Last EDR Contact: 03/23/2022
Number of Days to Update: 49	Next Scheduled EDR Contact: 07/11/2022
	Data Release Frequency: No Update Planned

LUST VENTURA: Listing of Underground Tank Cleanup Sites

Ventura County Underground Storage Tank Cleanup Sites (LUST).

Date of Government Version: 05/29/2008	Source: Environmental Health Division
Date Data Arrived at EDR: 06/24/2008	Telephone: 805-654-2813
Date Made Active in Reports: 07/31/2008	Last EDR Contact: 02/07/2022
Number of Days to Update: 37	Next Scheduled EDR Contact: 05/23/2022
	Data Release Frequency: No Update Planned

MED WASTE VENTURA: Medical Waste Program List

To protect public health and safety and the environment from potential exposure to disease causing agents, the Environmental Health Division Medical Waste Program regulates the generation, handling, storage, treatment and disposal of medical waste throughout the County.

Date of Government Version: 12/27/2021	Source: Ventura County Resource Management Agency
Date Data Arrived at EDR: 01/20/2022	Telephone: 805-654-2813
Date Made Active in Reports: 04/11/2022	Last EDR Contact: 04/18/2022
Number of Days to Update: 81	Next Scheduled EDR Contact: 08/01/2022
	Data Release Frequency: Quarterly

UST VENTURA: Underground Tank Closed Sites List

Ventura County Operating Underground Storage Tank Sites (UST)/Underground Tank Closed Sites List.

Date of Government Version: 11/29/2021	Source: Environmental Health Division
Date Data Arrived at EDR: 12/07/2021	Telephone: 805-654-2813
Date Made Active in Reports: 02/24/2022	Last EDR Contact: 03/08/2022
Number of Days to Update: 79	Next Scheduled EDR Contact: 06/20/2022
	Data Release Frequency: Quarterly

YOLO COUNTY:

GOVERNMENT RECORDS SEARCHED / DATA CURRENCY TRACKING

UST YOLO: Underground Storage Tank Comprehensive Facility Report
Underground storage tank sites located in Yolo county.

Date of Government Version: 12/27/2021	Source: Yolo County Department of Health
Date Data Arrived at EDR: 01/04/2022	Telephone: 530-666-8646
Date Made Active in Reports: 03/18/2022	Last EDR Contact: 03/24/2022
Number of Days to Update: 73	Next Scheduled EDR Contact: 07/11/2022
	Data Release Frequency: Annually

YUBA COUNTY:

CUPA YUBA: CUPA Facility List
CUPA facility listing for Yuba County.

Date of Government Version: 01/26/2022	Source: Yuba County Environmental Health Department
Date Data Arrived at EDR: 01/27/2022	Telephone: 530-749-7523
Date Made Active in Reports: 04/14/2022	Last EDR Contact: 04/21/2022
Number of Days to Update: 77	Next Scheduled EDR Contact: 08/08/2022
	Data Release Frequency: Varies

OTHER DATABASE(S)

Depending on the geographic area covered by this report, the data provided in these specialty databases may or may not be complete. For example, the existence of wetlands information data in a specific report does not mean that all wetlands in the area covered by the report are included. Moreover, the absence of any reported wetlands information does not necessarily mean that wetlands do not exist in the area covered by the report.

CT MANIFEST: Hazardous Waste Manifest Data

Facility and manifest data. Manifest is a document that lists and tracks hazardous waste from the generator through transporters to a tsd facility.

Date of Government Version: 11/11/2021	Source: Department of Energy & Environmental Protection
Date Data Arrived at EDR: 11/12/2021	Telephone: 860-424-3375
Date Made Active in Reports: 02/01/2022	Last EDR Contact: 02/11/2022
Number of Days to Update: 81	Next Scheduled EDR Contact: 05/23/2022
	Data Release Frequency: No Update Planned

NJ MANIFEST: Manifest Information

Hazardous waste manifest information.

Date of Government Version: 12/31/2018	Source: Department of Environmental Protection
Date Data Arrived at EDR: 04/10/2019	Telephone: N/A
Date Made Active in Reports: 05/16/2019	Last EDR Contact: 04/07/2022
Number of Days to Update: 36	Next Scheduled EDR Contact: 07/18/2022
	Data Release Frequency: Annually

NY MANIFEST: Facility and Manifest Data

Manifest is a document that lists and tracks hazardous waste from the generator through transporters to a TSD facility.

Date of Government Version: 01/01/2019	Source: Department of Environmental Conservation
Date Data Arrived at EDR: 10/29/2021	Telephone: 518-402-8651
Date Made Active in Reports: 01/19/2022	Last EDR Contact: 01/28/2022
Number of Days to Update: 82	Next Scheduled EDR Contact: 05/09/2022
	Data Release Frequency: Quarterly

GOVERNMENT RECORDS SEARCHED / DATA CURRENCY TRACKING

PA MANIFEST: Manifest Information

Hazardous waste manifest information.

Date of Government Version: 06/30/2018
Date Data Arrived at EDR: 07/19/2019
Date Made Active in Reports: 09/10/2019
Number of Days to Update: 53

Source: Department of Environmental Protection
Telephone: 717-783-8990
Last EDR Contact: 04/08/2022
Next Scheduled EDR Contact: 07/25/2022
Data Release Frequency: Annually

RI MANIFEST: Manifest information

Hazardous waste manifest information

Date of Government Version: 12/31/2020
Date Data Arrived at EDR: 11/30/2021
Date Made Active in Reports: 02/18/2022
Number of Days to Update: 80

Source: Department of Environmental Management
Telephone: 401-222-2797
Last EDR Contact: 02/14/2022
Next Scheduled EDR Contact: 05/30/2022
Data Release Frequency: Annually

WI MANIFEST: Manifest Information

Hazardous waste manifest information.

Date of Government Version: 05/31/2018
Date Data Arrived at EDR: 06/19/2019
Date Made Active in Reports: 09/03/2019
Number of Days to Update: 76

Source: Department of Natural Resources
Telephone: N/A
Last EDR Contact: 03/02/2022
Next Scheduled EDR Contact: 06/20/2022
Data Release Frequency: Annually

Oil/Gas Pipelines

Source: Endeavor Business Media

Petroleum Bundle (Crude Oil, Refined Products, Petrochemicals, Gas Liquids (LPG/NGL), and Specialty Gases (Miscellaneous)) N = Natural Gas Bundle (Natural Gas, Gas Liquids (LPG/NGL), and Specialty Gases (Miscellaneous)). This map includes information copyrighted by Endeavor Business Media. This information is provided on a best effort basis and Endeavor Business Media does not guarantee its accuracy nor warrant its fitness for any particular purpose. Such information has been reprinted with the permission of Endeavor Business Media.

Electric Power Transmission Line Data

Source: Endeavor Business Media

This map includes information copyrighted by Endeavor Business Media. This information is provided on a best effort basis and Endeavor Business Media does not guarantee its accuracy nor warrant its fitness for any particular purpose. Such information has been reprinted with the permission of Endeavor Business Media.

Sensitive Receptors: There are individuals deemed sensitive receptors due to their fragile immune systems and special sensitivity to environmental discharges. These sensitive receptors typically include the elderly, the sick, and children. While the location of all sensitive receptors cannot be determined, EDR indicates those buildings and facilities - schools, daycares, hospitals, medical centers, and nursing homes - where individuals who are sensitive receptors are likely to be located.

AHA Hospitals:

Source: American Hospital Association, Inc.
Telephone: 312-280-5991

The database includes a listing of hospitals based on the American Hospital Association's annual survey of hospitals.

Medical Centers: Provider of Services Listing

Source: Centers for Medicare & Medicaid Services
Telephone: 410-786-3000

A listing of hospitals with Medicare provider number, produced by Centers of Medicare & Medicaid Services, a federal agency within the U.S. Department of Health and Human Services.

Nursing Homes

Source: National Institutes of Health
Telephone: 301-594-6248

Information on Medicare and Medicaid certified nursing homes in the United States.

Public Schools

Source: National Center for Education Statistics
Telephone: 202-502-7300

The National Center for Education Statistics' primary database on elementary and secondary public education in the United States. It is a comprehensive, annual, national statistical database of all public elementary and secondary schools and school districts, which contains data that are comparable across all states.

GOVERNMENT RECORDS SEARCHED / DATA CURRENCY TRACKING

Private Schools

Source: National Center for Education Statistics

Telephone: 202-502-7300

The National Center for Education Statistics' primary database on private school locations in the United States.

Daycare Centers: Licensed Facilities

Source: Department of Social Services

Telephone: 916-657-4041

Flood Zone Data: This data was obtained from the Federal Emergency Management Agency (FEMA). It depicts 100-year and 500-year flood zones as defined by FEMA. It includes the National Flood Hazard Layer (NFHL) which incorporates Flood Insurance Rate Map (FIRM) data and Q3 data from FEMA in areas not covered by NFHL.

Source: FEMA

Telephone: 877-336-2627

Date of Government Version: 2003, 2015

NWI: National Wetlands Inventory. This data, available in select counties across the country, was obtained by EDR in 2002, 2005 and 2010 from the U.S. Fish and Wildlife Service.

State Wetlands Data: Wetland Inventory

Source: Department of Fish and Wildlife

Telephone: 916-445-0411

Current USGS 7.5 Minute Topographic Map

Source: U.S. Geological Survey

STREET AND ADDRESS INFORMATION

© 2015 TomTom North America, Inc. All rights reserved. This material is proprietary and the subject of copyright protection and other intellectual property rights owned by or licensed to Tele Atlas North America, Inc. The use of this material is subject to the terms of a license agreement. You will be held liable for any unauthorized copying or disclosure of this material.

GEOCHECK[®] - PHYSICAL SETTING SOURCE ADDENDUM

TARGET PROPERTY ADDRESS

PROPOSED RETAIL CENTER
SEC STATE STREET AND W RAMONA EXPRESSWAY
SAN JACINTO, CA 92583

TARGET PROPERTY COORDINATES

Latitude (North):	33.800944 - 33° 48' 3.40"
Longitude (West):	116.969695 - 116° 58' 10.90"
Universal Transverse Mercator:	Zone 11
UTM X (Meters):	502805.2
UTM Y (Meters):	3739892.0
Elevation:	1527 ft. above sea level

USGS TOPOGRAPHIC MAP

Target Property Map:	12002892 SAN JACINTO, CA
Version Date:	2018

EDR's GeoCheck Physical Setting Source Addendum is provided to assist the environmental professional in forming an opinion about the impact of potential contaminant migration.

Assessment of the impact of contaminant migration generally has two principle investigative components:

1. Groundwater flow direction, and
2. Groundwater flow velocity.

Groundwater flow direction may be impacted by surface topography, hydrology, hydrogeology, characteristics of the soil, and nearby wells. Groundwater flow velocity is generally impacted by the nature of the geologic strata.

GEOCHECK® - PHYSICAL SETTING SOURCE SUMMARY

GROUNDWATER FLOW DIRECTION INFORMATION

Groundwater flow direction for a particular site is best determined by a qualified environmental professional using site-specific well data. If such data is not reasonably ascertainable, it may be necessary to rely on other sources of information, such as surface topographic information, hydrologic information, hydrogeologic data collected on nearby properties, and regional groundwater flow information (from deep aquifers).

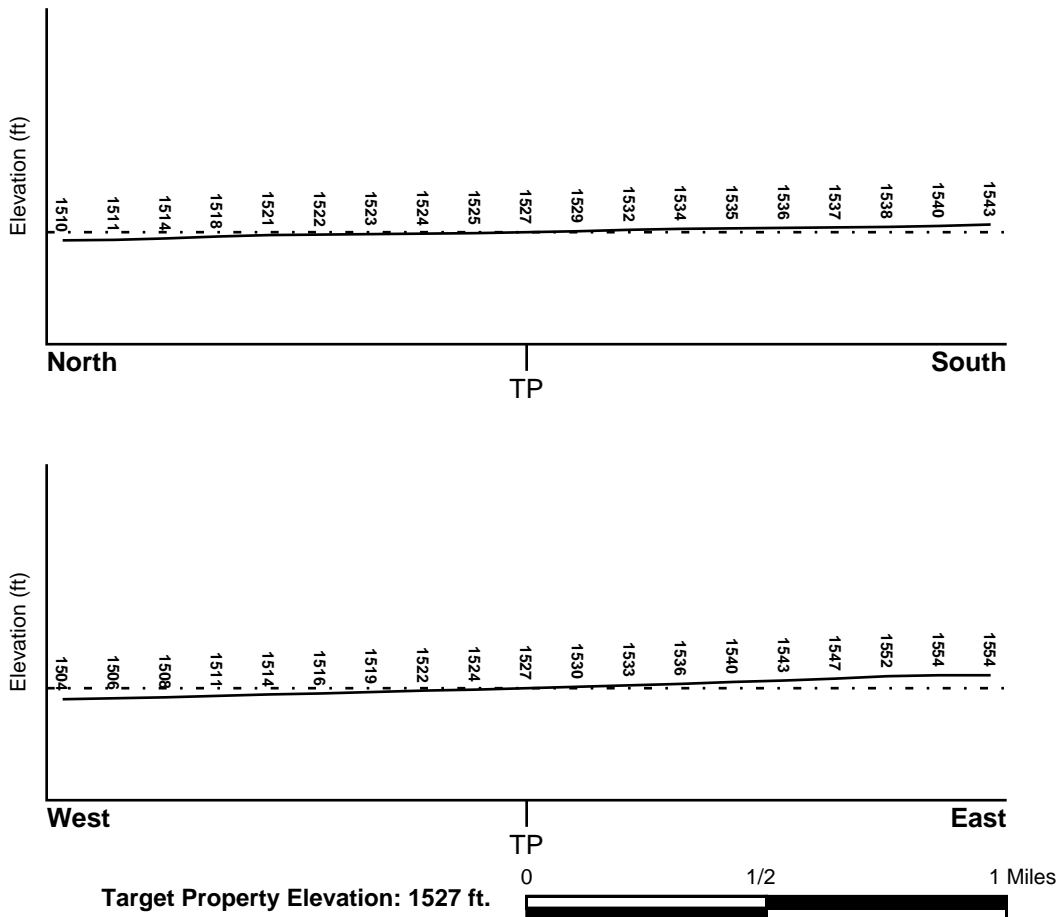
TOPOGRAPHIC INFORMATION

Surface topography may be indicative of the direction of surficial groundwater flow. This information can be used to assist the environmental professional in forming an opinion about the impact of nearby contaminated properties or, should contamination exist on the target property, what downgradient sites might be impacted.

TARGET PROPERTY TOPOGRAPHY

General Topographic Gradient: General WNW

SURROUNDING TOPOGRAPHY: ELEVATION PROFILES



Source: Topography has been determined from the USGS 7.5' Digital Elevation Model and should be evaluated on a relative (not an absolute) basis. Relative elevation information between sites of close proximity should be field verified.

GEOCHECK® - PHYSICAL SETTING SOURCE SUMMARY

HYDROLOGIC INFORMATION

Surface water can act as a hydrologic barrier to groundwater flow. Such hydrologic information can be used to assist the environmental professional in forming an opinion about the impact of nearby contaminated properties or, should contamination exist on the target property, what downgradient sites might be impacted.

Refer to the Physical Setting Source Map following this summary for hydrologic information (major waterways and bodies of water).

FEMA FLOOD ZONE

<u>Flood Plain Panel at Target Property</u>	<u>FEMA Source Type</u>
06065C1490G	FEMA FIRM Flood data
<u>Additional Panels in search area:</u>	<u>FEMA Source Type</u>
06065C1480G	FEMA FIRM Flood data

NATIONAL WETLAND INVENTORY

<u>NWI Quad at Target Property</u>	<u>NWI Electronic Data Coverage</u>
SAN JACINTO	YES - refer to the Overview Map and Detail Map

HYDROGEOLOGIC INFORMATION

Hydrogeologic information obtained by installation of wells on a specific site can often be an indicator of groundwater flow direction in the immediate area. Such hydrogeologic information can be used to assist the environmental professional in forming an opinion about the impact of nearby contaminated properties or, should contamination exist on the target property, what downgradient sites might be impacted.

Site-Specific Hydrogeological Data*:

Search Radius:	1.25 miles
Status:	Not found

AQUIFLOW®

Search Radius: 1.000 Mile.

EDR has developed the AQUIFLOW Information System to provide data on the general direction of groundwater flow at specific points. EDR has reviewed reports submitted by environmental professionals to regulatory authorities at select sites and has extracted the date of the report, groundwater flow direction as determined hydrogeologically, and the depth to water table.

<u>MAP ID</u>	<u>LOCATION FROM TP</u>	<u>GENERAL DIRECTION GROUNDWATER FLOW</u>
Not Reported		

GEOCHECK® - PHYSICAL SETTING SOURCE SUMMARY

GROUNDWATER FLOW VELOCITY INFORMATION

Groundwater flow velocity information for a particular site is best determined by a qualified environmental professional using site specific geologic and soil strata data. If such data are not reasonably ascertainable, it may be necessary to rely on other sources of information, including geologic age identification, rock stratigraphic unit and soil characteristics data collected on nearby properties and regional soil information. In general, contaminant plumes move more quickly through sandy-gravelly types of soils than silty-clayey types of soils.

GEOLOGIC INFORMATION IN GENERAL AREA OF TARGET PROPERTY

Geologic information can be used by the environmental professional in forming an opinion about the relative speed at which contaminant migration may be occurring.

ROCK STRATIGRAPHIC UNIT

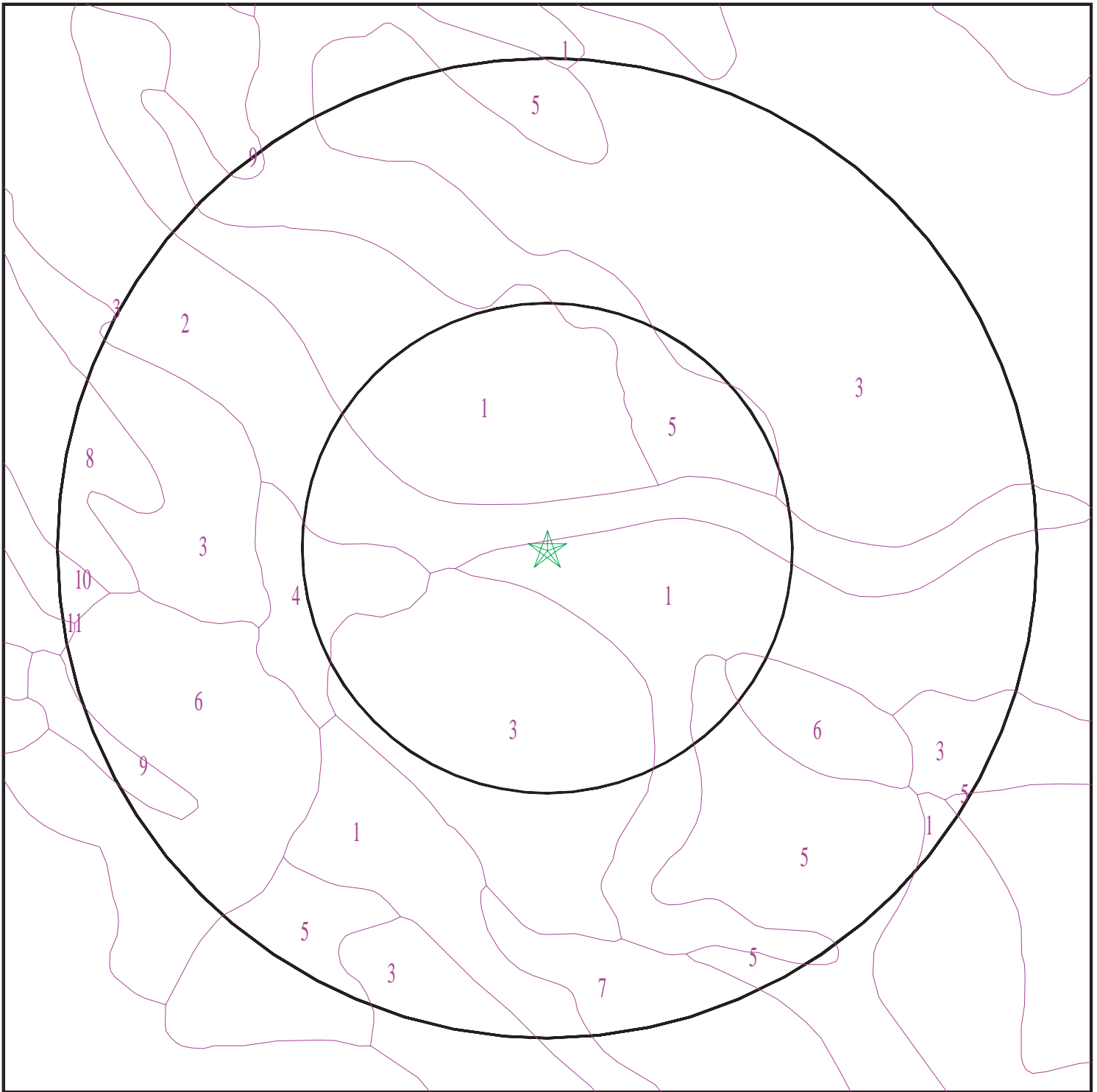
Era:	Cenozoic
System:	Tertiary
Series:	Pliocene
Code:	Tpc (<i>decoded above as Era, System & Series</i>)

GEOLOGIC AGE IDENTIFICATION

Category: Continental Deposits

Geologic Age and Rock Stratigraphic Unit Source: P.G. Schruben, R.E. Arndt and W.J. Bawiec, Geology of the Conterminous U.S. at 1:2,500,000 Scale - a digital representation of the 1974 P.B. King and H.M. Beikman Map, USGS Digital Data Series DDS - 11 (1994).

SSURGO SOIL MAP - 6955806.2s



- ★ Target Property
- ∩ SSURGO Soil
- ∩ Water



SITE NAME: Proposed Retail Center
ADDRESS: SEC State Street and W Ramona Expressway
San Jacinto CA 92583
LAT/LONG: 33.800944 / 116.969695

CLIENT: Salem Engineering Group
CONTACT: Maria G. Ruvalcaba
INQUIRY #: 6955806.2s
DATE: April 26, 2022 3:26 pm

GEOCHECK® - PHYSICAL SETTING SOURCE SUMMARY

DOMINANT SOIL COMPOSITION IN GENERAL AREA OF TARGET PROPERTY

The U.S. Department of Agriculture's (USDA) Soil Conservation Service (SCS) leads the National Cooperative Soil Survey (NCSS) and is responsible for collecting, storing, maintaining and distributing soil survey information for privately owned lands in the United States. A soil map in a soil survey is a representation of soil patterns in a landscape. The following information is based on Soil Conservation Service SSURGO data.

Soil Map ID: 1

Soil Component Name: DELLO

Soil Surface Texture: loamy fine sand

Hydrologic Group: Class B - Moderate infiltration rates. Deep and moderately deep, moderately well and well drained soils with moderately coarse textures.

Soil Drainage Class: Somewhat poorly drained

Hydric Status: Not hydric

Corrosion Potential - Uncoated Steel: High

Depth to Bedrock Min: > 0 inches

Depth to Watertable Min: > 0 inches

Soil Layer Information							
Layer	Boundary		Soil Texture Class	Classification		Saturated hydraulic conductivity micro m/sec	Soil Reaction (pH)
	Upper	Lower		AASHTO Group	Unified Soil		
1	0 inches	7 inches	loamy fine sand	Granular materials (35 pct. or less passing No. 200), Silty, or Clayey Gravel and Sand.	COARSE-GRAINED SOILS, Sands, Clean Sands, Well-graded sand.	Max: 141 Min: 42	Max: 8.4 Min: 6.6
2	7 inches	35 inches	sand	Granular materials (35 pct. or less passing No. 200), Silty, or Clayey Gravel and Sand.	COARSE-GRAINED SOILS, Sands, Clean Sands, Well-graded sand.	Max: 141 Min: 42	Max: 8.4 Min: 6.6
3	35 inches	59 inches	gravelly coarse sand	Granular materials (35 pct. or less passing No. 200), Silty, or Clayey Gravel and Sand.	COARSE-GRAINED SOILS, Sands, Clean Sands, Well-graded sand.	Max: 141 Min: 42	Max: 8.4 Min: 6.6

GEOCHECK® - PHYSICAL SETTING SOURCE SUMMARY

Soil Map ID: 2

Soil Component Name: DELLO

Soil Surface Texture: loamy sand

Hydrologic Group: Class B - Moderate infiltration rates. Deep and moderately deep, moderately well and well drained soils with moderately coarse textures.

Soil Drainage Class: Somewhat poorly drained

Hydric Status: Not hydric

Corrosion Potential - Uncoated Steel: High

Depth to Bedrock Min: > 0 inches

Depth to Watertable Min: > 0 inches

Soil Layer Information							
Layer	Boundary		Soil Texture Class	Classification		Saturated hydraulic conductivity micro m/sec	Soil Reaction (pH)
	Upper	Lower		AASHTO Group	Unified Soil		
1	0 inches	7 inches	loamy sand	Granular materials (35 pct. or less passing No. 200), Silty, or Clayey Gravel and Sand.	COARSE-GRAINED SOILS, Sands, Sands with fines, Silty Sand.	Max: 141 Min: 42	Max: 8.4 Min: 6.6
2	7 inches	35 inches	sand	Granular materials (35 pct. or less passing No. 200), Silty, or Clayey Gravel and Sand.	COARSE-GRAINED SOILS, Sands, Sands with fines, Silty Sand.	Max: 141 Min: 42	Max: 8.4 Min: 6.6
3	35 inches	59 inches	gravelly coarse sand	Granular materials (35 pct. or less passing No. 200), Silty, or Clayey Gravel and Sand.	COARSE-GRAINED SOILS, Sands, Sands with fines, Silty Sand.	Max: 141 Min: 42	Max: 8.4 Min: 6.6

GEOCHECK® - PHYSICAL SETTING SOURCE SUMMARY

Soil Map ID: 3

Soil Component Name: GRANGEVILLE

Soil Surface Texture: loamy fine sand

Hydrologic Group: Class B - Moderate infiltration rates. Deep and moderately deep, moderately well and well drained soils with moderately coarse textures.

Soil Drainage Class: Moderately well drained

Hydric Status: Not hydric

Corrosion Potential - Uncoated Steel: High

Depth to Bedrock Min: > 0 inches

Depth to Watertable Min: > 0 inches

Soil Layer Information							
Layer	Boundary		Soil Texture Class	Classification		Saturated hydraulic conductivity micro m/sec	Soil Reaction (pH)
	Upper	Lower		AASHTO Group	Unified Soil		
1	0 inches	16 inches	loamy fine sand	Granular materials (35 pct. or less passing No. 200), Silty, or Clayey Gravel and Sand.	FINE-GRAINED SOILS, Silts and Clays (liquid limit less than 50%), silt.	Max: 42 Min: 14	Max: 8.4 Min: 6.6
2	16 inches	59 inches	sandy loam	Granular materials (35 pct. or less passing No. 200), Silty, or Clayey Gravel and Sand.	FINE-GRAINED SOILS, Silts and Clays (liquid limit less than 50%), silt.	Max: 42 Min: 14	Max: 8.4 Min: 6.6

Soil Map ID: 4

Soil Component Name: DELLO

Soil Surface Texture: loamy sand

Hydrologic Group: Class A - High infiltration rates. Soils are deep, well drained to excessively drained sands and gravels.

Soil Drainage Class: Somewhat poorly drained

GEOCHECK® - PHYSICAL SETTING SOURCE SUMMARY

Hydric Status: Not hydric

Corrosion Potential - Uncoated Steel: High

Depth to Bedrock Min: > 0 inches

Depth to Watertable Min: > 0 inches

Soil Layer Information							
Layer	Boundary		Soil Texture Class	Classification		Saturated hydraulic conductivity micro m/sec	Soil Reaction (pH)
	Upper	Lower		AASHTO Group	Unified Soil		
1	0 inches	7 inches	loamy sand	Granular materials (35 pct. or less passing No. 200), Silty, or Clayey Gravel and Sand.	COARSE-GRAINED SOILS, Sands, Sands with fines, Silty Sand.	Max: 141 Min: 42	Max: 8.4 Min: 7.4
2	7 inches	61 inches	sand	Granular materials (35 pct. or less passing No. 200), Silty, or Clayey Gravel and Sand.	COARSE-GRAINED SOILS, Sands, Sands with fines, Silty Sand.	Max: 141 Min: 42	Max: 8.4 Min: 7.4

Soil Map ID: 5

Soil Component Name: GRANGEVILLE

Soil Surface Texture: fine sandy loam

Hydrologic Group: Class B - Moderate infiltration rates. Deep and moderately deep, moderately well and well drained soils with moderately coarse textures.

Soil Drainage Class: Moderately well drained

Hydric Status: Not hydric

Corrosion Potential - Uncoated Steel: High

Depth to Bedrock Min: > 0 inches

Depth to Watertable Min: > 0 inches

GEOCHECK® - PHYSICAL SETTING SOURCE SUMMARY

Soil Layer Information							
Layer	Boundary		Soil Texture Class	Classification		Saturated hydraulic conductivity micro m/sec	Soil Reaction (pH)
	Upper	Lower		AASHTO Group	Unified Soil		
1	0 inches	16 inches	fine sandy loam	Silt-Clay Materials (more than 35 pct. passing No. 200), Silty Soils.	COARSE-GRAINED SOILS, Sands, Sands with fines, Silty Sand.	Max: 42 Min: 14	Max: 9 Min: 7.9
2	16 inches	35 inches	sandy loam	Silt-Clay Materials (more than 35 pct. passing No. 200), Silty Soils.	COARSE-GRAINED SOILS, Sands, Sands with fines, Silty Sand.	Max: 42 Min: 14	Max: 9 Min: 7.9
3	35 inches	59 inches	stratified loamy sand to silt loam	Silt-Clay Materials (more than 35 pct. passing No. 200), Silty Soils.	COARSE-GRAINED SOILS, Sands, Sands with fines, Silty Sand.	Max: 42 Min: 14	Max: 9 Min: 7.9

Soil Map ID: 6

Soil Component Name: GRANGEVILLE

Soil Surface Texture: fine sandy loam

Hydrologic Group: Class B - Moderate infiltration rates. Deep and moderately deep, moderately well and well drained soils with moderately coarse textures.

Soil Drainage Class: Moderately well drained

Hydric Status: Not hydric

Corrosion Potential - Uncoated Steel: High

Depth to Bedrock Min: > 0 inches

Depth to Watertable Min: > 0 inches

GEOCHECK® - PHYSICAL SETTING SOURCE SUMMARY

Soil Layer Information							
Layer	Boundary		Soil Texture Class	Classification		Saturated hydraulic conductivity micro m/sec	Soil Reaction (pH)
	Upper	Lower		AASHTO Group	Unified Soil		
1	0 inches	35 inches	fine sandy loam	Silt-Clay Materials (more than 35 pct. passing No. 200), Silty Soils.	FINE-GRAINED SOILS, Silts and Clays (liquid limit less than 50%), silt.	Max: 42 Min: 14	Max: 9 Min: 7.4
2	35 inches	59 inches	sandy loam	Silt-Clay Materials (more than 35 pct. passing No. 200), Silty Soils.	FINE-GRAINED SOILS, Silts and Clays (liquid limit less than 50%), silt.	Max: 42 Min: 14	Max: 9 Min: 7.4

Soil Map ID: 7

Soil Component Name: DELLO

Soil Surface Texture: loamy fine sand

Hydrologic Group: Class A - High infiltration rates. Soils are deep, well drained to excessively drained sands and gravels.

Soil Drainage Class: Somewhat poorly drained

Hydric Status: Not hydric

Corrosion Potential - Uncoated Steel: High

Depth to Bedrock Min: > 0 inches

Depth to Watertable Min: > 0 inches

Soil Layer Information							
Layer	Boundary		Soil Texture Class	Classification		Saturated hydraulic conductivity micro m/sec	Soil Reaction (pH)
	Upper	Lower		AASHTO Group	Unified Soil		
1	0 inches	7 inches	loamy fine sand	Granular materials (35 pct. or less passing No. 200), Silty, or Clayey Gravel and Sand.	COARSE-GRAINED SOILS, Sands, Sands with fines, Silty Sand.	Max: 141 Min: 42	Max: 8.4 Min: 7.4

GEOCHECK® - PHYSICAL SETTING SOURCE SUMMARY

Soil Layer Information							
Layer	Boundary		Soil Texture Class	Classification		Saturated hydraulic conductivity micro m/sec	Soil Reaction (pH)
	Upper	Lower		AASHTO Group	Unified Soil		
2	7 inches	61 inches	sand	Granular materials (35 pct. or less passing No. 200), Silty, or Clayey Gravel and Sand.	COARSE-GRAINED SOILS, Sands, Sands with fines, Silty Sand.	Max: 141 Min: 42	Max: 8.4 Min: 7.4

Soil Map ID: 8

Soil Component Name: GRANGEVILLE

Soil Surface Texture: fine sandy loam

Hydrologic Group: Class B - Moderate infiltration rates. Deep and moderately deep, moderately well and well drained soils with moderately coarse textures.

Soil Drainage Class: Moderately well drained

Hydric Status: Not hydric

Corrosion Potential - Uncoated Steel: High

Depth to Bedrock Min: > 0 inches

Depth to Watertable Min: > 0 inches

Soil Layer Information							
Layer	Boundary		Soil Texture Class	Classification		Saturated hydraulic conductivity micro m/sec	Soil Reaction (pH)
	Upper	Lower		AASHTO Group	Unified Soil		
1	0 inches	35 inches	fine sandy loam	Silt-Clay Materials (more than 35 pct. passing No. 200), Silty Soils.	FINE-GRAINED SOILS, Silts and Clays (liquid limit less than 50%), silt.	Max: 42 Min: 14	Max: 8.4 Min: 6.6
2	35 inches	64 inches	sandy loam	Silt-Clay Materials (more than 35 pct. passing No. 200), Silty Soils.	FINE-GRAINED SOILS, Silts and Clays (liquid limit less than 50%), silt.	Max: 42 Min: 14	Max: 8.4 Min: 6.6

GEOCHECK® - PHYSICAL SETTING SOURCE SUMMARY

Soil Map ID: 9

Soil Component Name: GRANGEVILLE

Soil Surface Texture: sandy loam

Hydrologic Group: Class B - Moderate infiltration rates. Deep and moderately deep, moderately well and well drained soils with moderately coarse textures.

Soil Drainage Class: Moderately well drained

Hydric Status: Not hydric

Corrosion Potential - Uncoated Steel: High

Depth to Bedrock Min: > 0 inches

Depth to Watertable Min: > 0 inches

Soil Layer Information							
Layer	Boundary		Soil Texture Class	Classification		Saturated hydraulic conductivity micro m/sec	Soil Reaction (pH)
	Upper	Lower		AASHTO Group	Unified Soil		
1	0 inches	35 inches	sandy loam	Silt-Clay Materials (more than 35 pct. passing No. 200), Silty Soils.	FINE-GRAINED SOILS, Silts and Clays (liquid limit less than 50%), silt.	Max: 42 Min: 14	Max: 9 Min: 7.4
2	35 inches	59 inches	sandy loam	Silt-Clay Materials (more than 35 pct. passing No. 200), Silty Soils.	FINE-GRAINED SOILS, Silts and Clays (liquid limit less than 50%), silt.	Max: 42 Min: 14	Max: 9 Min: 7.4

Soil Map ID: 10

Soil Component Name: GRANGEVILLE

Soil Surface Texture: sandy loam

Hydrologic Group: Class B - Moderate infiltration rates. Deep and moderately deep, moderately well and well drained soils with moderately coarse textures.

Soil Drainage Class: Moderately well drained

GEOCHECK® - PHYSICAL SETTING SOURCE SUMMARY

Hydric Status: Not hydric

Corrosion Potential - Uncoated Steel: High

Depth to Bedrock Min: > 0 inches

Depth to Watertable Min: > 0 inches

Soil Layer Information							
Layer	Boundary		Soil Texture Class	Classification		Saturated hydraulic conductivity micro m/sec	Soil Reaction (pH)
	Upper	Lower		AASHTO Group	Unified Soil		
1	0 inches	16 inches	sandy loam	Silt-Clay Materials (more than 35 pct. passing No. 200), Silty Soils.	FINE-GRAINED SOILS, Silts and Clays (liquid limit less than 50%), silt.	Max: 42 Min: 14	Max: 9 Min: 7.4
2	16 inches	59 inches	sandy loam	Silt-Clay Materials (more than 35 pct. passing No. 200), Silty Soils.	FINE-GRAINED SOILS, Silts and Clays (liquid limit less than 50%), silt.	Max: 42 Min: 14	Max: 9 Min: 7.4

Soil Map ID: 11

Soil Component Name: GRANGEVILLE

Soil Surface Texture: fine sandy loam

Hydrologic Group: Class B - Moderate infiltration rates. Deep and moderately deep, moderately well and well drained soils with moderately coarse textures.

Soil Drainage Class: Somewhat poorly drained

Hydric Status: Not hydric

Corrosion Potential - Uncoated Steel: High

Depth to Bedrock Min: > 0 inches

Depth to Watertable Min: > 0 inches

GEOCHECK® - PHYSICAL SETTING SOURCE SUMMARY

Soil Layer Information							
Layer	Boundary		Soil Texture Class	Classification		Saturated hydraulic conductivity micro m/sec	Soil Reaction (pH)
	Upper	Lower		AASHTO Group	Unified Soil		
1	0 inches	16 inches	fine sandy loam	Silt-Clay Materials (more than 35 pct. passing No. 200), Silty Soils.	FINE-GRAINED SOILS, Silts and Clays (liquid limit less than 50%), silt.	Max: 14 Min: 4	Max: 9 Min: 7.4
2	16 inches	59 inches	sandy loam	Silt-Clay Materials (more than 35 pct. passing No. 200), Silty Soils.	FINE-GRAINED SOILS, Silts and Clays (liquid limit less than 50%), silt.	Max: 14 Min: 4	Max: 9 Min: 7.4

LOCAL / REGIONAL WATER AGENCY RECORDS

EDR Local/Regional Water Agency records provide water well information to assist the environmental professional in assessing sources that may impact ground water flow direction, and in forming an opinion about the impact of contaminant migration on nearby drinking water wells.

WELL SEARCH DISTANCE INFORMATION

<u>DATABASE</u>	<u>SEARCH DISTANCE (miles)</u>
Federal USGS	1.000
Federal FRDS PWS	Nearest PWS within 1 mile
State Database	1.000

FEDERAL USGS WELL INFORMATION

<u>MAP ID</u>	<u>WELL ID</u>	<u>LOCATION FROM TP</u>
A2	USGS40000138307	1/8 - 1/4 Mile NNE
B6	USGS40000138324	1/4 - 1/2 Mile NNE
15	USGS40000138301	1/2 - 1 Mile East
D17	USGS40000138298	1/2 - 1 Mile West
E19	USGS40000138309	1/2 - 1 Mile ENE
E23	USGS40000138321	1/2 - 1 Mile ENE
F24	USGS40000138263	1/2 - 1 Mile WSW
27	USGS40000138320	1/2 - 1 Mile ENE
30	USGS40000138300	1/2 - 1 Mile East
H32	USGS40000138177	1/2 - 1 Mile SSW

GEOCHECK® - PHYSICAL SETTING SOURCE SUMMARY

FEDERAL FRDS PUBLIC WATER SUPPLY SYSTEM INFORMATION

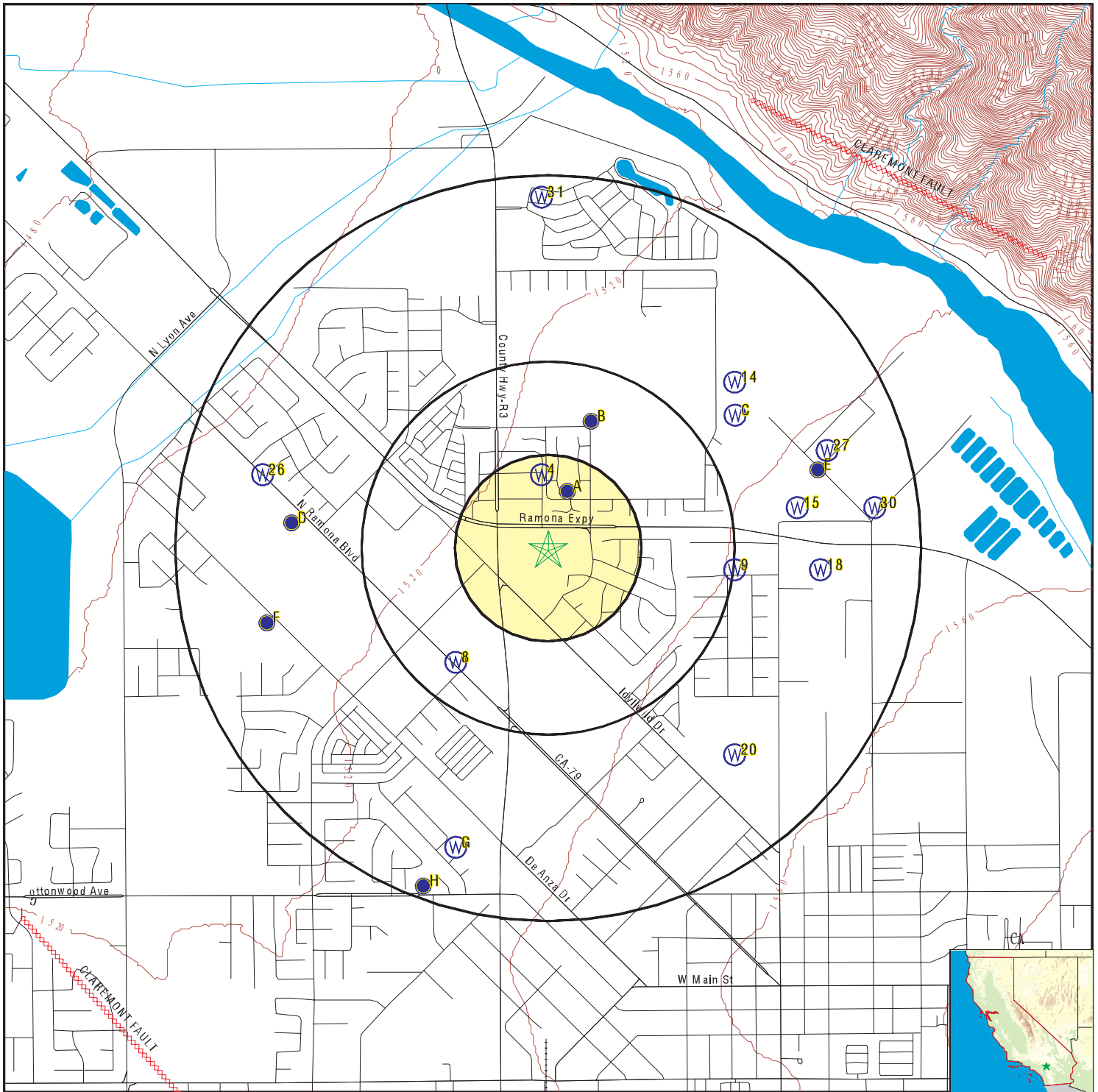
MAP ID	WELL ID	LOCATION FROM TP
No PWS System Found		

Note: PWS System location is not always the same as well location.

STATE DATABASE WELL INFORMATION

MAP ID	WELL ID	LOCATION FROM TP
A1	CAUSGSN00010635	1/8 - 1/4 Mile NNE
A3	CALLNL000000969	1/8 - 1/4 Mile NNE
4	CADWR0000031724	1/8 - 1/4 Mile North
B5	CAUSGSN00014576	1/4 - 1/2 Mile NNE
B7	CADWR9000005626	1/4 - 1/2 Mile NNE
8	CADWR0000026806	1/4 - 1/2 Mile SW
9	CADWR0000030748	1/2 - 1 Mile East
C10	4760	1/2 - 1 Mile NE
C11	4761	1/2 - 1 Mile NE
C12	CADDW0000010835	1/2 - 1 Mile NE
C13	CADDW0000001885	1/2 - 1 Mile NE
14	CADWR0000037379	1/2 - 1 Mile NE
D16	CAUSGSN00005251	1/2 - 1 Mile West
18	CADWR0000021808	1/2 - 1 Mile East
20	CADWR0000026200	1/2 - 1 Mile SE
E21	CADWR0000022618	1/2 - 1 Mile ENE
E22	CADWR0000033016	1/2 - 1 Mile ENE
F25	CAUSGSN00012193	1/2 - 1 Mile WSW
26	CADWR0000024923	1/2 - 1 Mile WNW
G28	CADWR0000027351	1/2 - 1 Mile SSW
G29	CADWR0000028319	1/2 - 1 Mile SSW
31	CADWR0000011772	1/2 - 1 Mile North
H33	CADWR9000005531	1/2 - 1 Mile SSW

PHYSICAL SETTING SOURCE MAP - 6955806.2s



- County Boundary
- Major Roads
- Contour Lines
- Earthquake Fault Lines
- Earthquake epicenter, Richter 5 or greater
- Water Wells
- Public Water Supply Wells
- Cluster of Multiple Icons

- Groundwater Flow Direction
- Indeterminate Groundwater Flow at Location
- Groundwater Flow Varies at Location
- Closest Hydrogeological Data
- Oil, gas or related wells



SITE NAME: Proposed Retail Center
 ADDRESS: SEC State Street and W Ramona Expressway
 San Jacinto CA 92583
 LAT/LONG: 33.800944 / 116.969695

CLIENT: Salem Engineering Group
 CONTACT: Maria G. Ruvalcaba
 INQUIRY #: 6955806.2s
 DATE: April 26, 2022 3:26 pm

GEOCHECK® - PHYSICAL SETTING SOURCE MAP FINDINGS

Map ID
 Direction
 Distance
 Elevation

Database EDR ID Number

A1
NNE
1/8 - 1/4 Mile
Higher

CA WELLS CAUSGSN00010635

Well ID:	USGS-334811116580801	Well Type:	UNK
Source:	United States Geological Survey		
Other Name:	USGS-334811116580801	GAMA PFAS Testing:	Not Reported
Groundwater Quality Data:	https://gamagroundwater.waterboards.ca.gov/gama/gamamap/public/GamaDataDisplay.asp?dataset=USGSNEW&samp_date=&global_id=&assigned_name=USGS-334811116580801&store_num=		
GeoTracker Data:	Not Reported		

A2
NNE
1/8 - 1/4 Mile
Higher

FED USGS USGS40000138307

Organization ID:	USGS-CA		
Organization Name:	USGS California Water Science Center		
Monitor Location:	004S001W22Q002S	Type:	Well
Description:	Not Reported	HUC:	Not Reported
Drainage Area:	Not Reported	Drainage Area Units:	Not Reported
Contrib Drainage Area:	Not Reported	Contrib Drainage Area Unts:	Not Reported
Aquifer:	California Coastal Basin aquifers		
Formation Type:	Not Reported	Aquifer Type:	Unconfined single aquifer
Construction Date:	Not Reported	Well Depth:	1550
Well Depth Units:	ft	Well Hole Depth:	Not Reported
Well Hole Depth Units:	Not Reported		

Ground water levels,Number of Measurements:	1	Level reading date:	2001-04-10
Feet below surface:	241.6	Feet to sea level:	Not Reported
Note:	Not Reported		

A3
NNE
1/8 - 1/4 Mile
Higher

CA WELLS CALLNL000000969

Well ID:	100806	Well Type:	MUNICIPAL
Source:	Lawrence Livermore National Laboratory		
Other Name:	04S/01W-22Q02 M	GAMA PFAS Testing:	Not Reported
Groundwater Quality Data:	Not Reported		
GeoTracker Data:	Not Reported		

Chemical:	Neon	Results:	.000000299557
Units:	cm3STP/g	Date:	07/06/2001

Chemical:	Helium-4	Results:	.0000000739586
Units:	cm3STP/g	Date:	07/06/2001

Chemical:	Argon	Results:	.000458682
Units:	cm3STP/g	Date:	07/06/2001

GEOCHECK® - PHYSICAL SETTING SOURCE MAP FINDINGS

Chemical:	Helium-3/Helium-4	Results:	.0000012681
Units:	atom ratio	Date:	07/06/2001

Chemical:	Tritium (Hydrogen 3)	Results:	.08
Units:	pCi/L	Date:	11/28/2001

**4
North
1/8 - 1/4 Mile
Lower**

CA WELLS CADWR0000031724

Well ID:	04S01W22Q001S	Well Type:	UNK
Source:	Department of Water Resources		
Other Name:	04S01W22Q001S	GAMA PFAS Testing:	Not Reported
Groundwater Quality Data:	https://gamagroundwater.waterboards.ca.gov/gama/gamamap/public/GamaDataDisplay.asp?dataset=DWR&samp_date=&global_id=&assigned_name=04S01W22Q001S&store_num=		
GeoTracker Data:	Not Reported		

**B5
NNE
1/4 - 1/2 Mile
Higher**

CA WELLS CAUSGSN00014576

Well ID:	USGS-334821116580201	Well Type:	UNK
Source:	United States Geological Survey		
Other Name:	USGS-334821116580201	GAMA PFAS Testing:	Not Reported
Groundwater Quality Data:	https://gamagroundwater.waterboards.ca.gov/gama/gamamap/public/GamaDataDisplay.asp?dataset=USGSNEW&samp_date=&global_id=&assigned_name=USGS-334821116580201&store_num=		
GeoTracker Data:	Not Reported		

**B6
NNE
1/4 - 1/2 Mile
Higher**

FED USGS USGS40000138324

Organization ID:	USGS-CA		
Organization Name:	USGS California Water Science Center		
Monitor Location:	004S001W22K001S	Type:	Well
Description:	Not Reported	HUC:	18070202
Drainage Area:	Not Reported	Drainage Area Units:	Not Reported
Contrib Drainage Area:	Not Reported	Contrib Drainage Area Unts:	Not Reported
Aquifer:	California Coastal Basin aquifers		
Formation Type:	Not Reported	Aquifer Type:	Not Reported
Construction Date:	Not Reported	Well Depth:	400
Well Depth Units:	ft	Well Hole Depth:	Not Reported
Well Hole Depth Units:	Not Reported		

GEOCHECK® - PHYSICAL SETTING SOURCE MAP FINDINGS

Map ID
Direction
Distance
Elevation

Database EDR ID Number

B7
NNE
1/4 - 1/2 Mile
Higher

CA WELLS CADWR9000005626

State Well #:	Not Reported	Station ID:	48166
Well Name:	EMWD13050	Basin Name:	San Jacinto
Well Use:	Irrigation	Well Type:	Single Well
Well Depth:	442	Well Completion Rpt #:	Not Reported

8
SW
1/4 - 1/2 Mile
Higher

CA WELLS CADWR0000026806

Well ID:	04S01W27F001S	Well Type:	UNK
Source:	Department of Water Resources		
Other Name:	04S01W27F001S	GAMA PFAS Testing:	Not Reported
Groundwater Quality Data:	https://gamagroundwater.waterboards.ca.gov/gama/gamamap/public/GamaDataDisplay.asp?dataset=DWR&samp_date=&global_id=&assigned_name=04S01W27F001S&store_num=		
GeoTracker Data:	Not Reported		

9
East
1/2 - 1 Mile
Higher

CA WELLS CADWR0000030748

Well ID:	04S01W26D001S	Well Type:	UNK
Source:	Department of Water Resources		
Other Name:	04S01W26D001S	GAMA PFAS Testing:	Not Reported
Groundwater Quality Data:	https://gamagroundwater.waterboards.ca.gov/gama/gamamap/public/GamaDataDisplay.asp?dataset=DWR&samp_date=&global_id=&assigned_name=04S01W26D001S&store_num=		
GeoTracker Data:	Not Reported		

C10
NE
1/2 - 1 Mile
Higher

CA WELLS 4760

Seq:	4760	Prim sta c:	04S/01W-22Q01 S
Frds no:	3310009007	County:	33
District:	14	User id:	WAT
System no:	3310009	Water type:	G
Source nam:	WELL 0043 QUANDT - DESTROYED	Station ty:	WELL/AMBNT
Latitude:	334822.0	Longitude:	1165738.0
Precision:	2	Status:	DS
Comment 1:	Not Reported	Comment 2:	Not Reported
Comment 3:	Not Reported	Comment 4:	Not Reported
Comment 5:	Not Reported	Comment 6:	Not Reported
Comment 7:	Not Reported		
System no:	3310009	System nam:	Eastern Municipal Wd
Hqname:	EASTERN MUNICIPAL WATER DIST	Address:	P.O. Box 8300
City:	San Jacinto	State:	CA

GEOCHECK® - PHYSICAL SETTING SOURCE MAP FINDINGS

Zip:	92381	Zip ext:	1300
Pop serv:	253705	Connection:	84839
Area serve:	HEMET-SAN JACINTO-SUN CITY		

**C11
NE
1/2 - 1 Mile
Higher**

CA WELLS 4761

Seq:	4761	Prim sta c:	04S/01W-22Q02 S
Frds no:	3310009008	County:	33
District:	14	User id:	WAT
System no:	3310009	Water type:	G
Source nam:	WELL 0044 NEW QUANDT	Station ty:	WELL/AMBNT/MUN/INTAKE
Latitude:	334822.0	Longitude:	1165738.0
Precision:	2	Status:	AR
Comment 1:	Not Reported	Comment 2:	Not Reported
Comment 3:	Not Reported	Comment 4:	Not Reported
Comment 5:	Not Reported	Comment 6:	Not Reported
Comment 7:	Not Reported		
System no:	3310009	System nam:	Eastern Municipal Wd
Hqname:	EASTERN MUNICIPAL WATER DIST	Address:	P.O. Box 8300
City:	San Jacinto	State:	CA
Zip:	92381	Zip ext:	1300
Pop serv:	253705	Connection:	84839
Area serve:	HEMET-SAN JACINTO-SUN CITY		
Sample date:	06-FEB-18	Finding:	36.
Chemical:	MANGANESE	Report units:	UG/L
Dir:	20.		
Sample date:	02-JAN-18	Finding:	41.
Chemical:	MANGANESE	Report units:	UG/L
Dir:	20.		
Sample date:	05-DEC-17	Finding:	40.
Chemical:	MANGANESE	Report units:	UG/L
Dir:	20.		
Sample date:	05-DEC-17	Finding:	0.2
Chemical:	TURBIDITY, LABORATORY	Report units:	NTU
Dir:	0.1		
Sample date:	07-NOV-17	Finding:	40.
Chemical:	MANGANESE	Report units:	UG/L
Dir:	20.		
Sample date:	02-OCT-17	Finding:	41.
Chemical:	MANGANESE	Report units:	UG/L
Dir:	20.		
Sample date:	05-SEP-17	Finding:	2.
Chemical:	ODOR THRESHOLD @ 60 C	Report units:	TON
Dir:	1.		
Sample date:	05-SEP-17	Finding:	43.
Chemical:	MANGANESE	Report units:	UG/L
Dir:	20.		
Sample date:	08-AUG-17	Finding:	11.2

GEOCHECK® - PHYSICAL SETTING SOURCE MAP FINDINGS

Chemical: Dir:	AGGRSSIVE INDEX (CORROSIVITY) 0.	Report units:	Not Reported
Sample date: Chemical: Dir:	08-AUG-17 GROSS BETA MDA95 0.	Finding: Report units:	0.601 PCI/L
Sample date: Chemical: Dir:	08-AUG-17 RADIUM 228 MDA95 0.	Finding: Report units:	0.506 PCI/L
Sample date: Chemical: Dir:	08-AUG-17 RADIUM 226 MDA95 0.	Finding: Report units:	0.363 PCI/L
Sample date: Chemical: Dir:	08-AUG-17 URANIUM MDA95 0.	Finding: Report units:	0.47 PCI/L
Sample date: Chemical: Dir:	08-AUG-17 GROSS ALPHA MDA95 0.	Finding: Report units:	0.588 PCI/L
Sample date: Chemical: Dir:	08-AUG-17 URANIUM COUNTING ERROR 0.	Finding: Report units:	0.698 PCI/L
Sample date: Chemical: Dir:	08-AUG-17 RADIUM 228 COUNTING ERROR 0.	Finding: Report units:	0.537 PCI/L
Sample date: Chemical: Dir:	08-AUG-17 SPECIFIC CONDUCTANCE 0.	Finding: Report units:	300. US
Sample date: Chemical: Dir:	08-AUG-17 PH, LABORATORY 0.	Finding: Report units:	7.2 Not Reported
Sample date: Chemical: Dir:	08-AUG-17 ALKALINITY (TOTAL) AS CaCO3 0.	Finding: Report units:	130. MG/L
Sample date: Chemical: Dir:	08-AUG-17 BICARBONATE ALKALINITY 0.	Finding: Report units:	160. MG/L
Sample date: Chemical: Dir:	08-AUG-17 HARDNESS (TOTAL) AS CaCO3 0.	Finding: Report units:	100. MG/L
Sample date: Chemical: Dir:	08-AUG-17 CALCIUM 0.	Finding: Report units:	36. MG/L
Sample date: Chemical: Dir:	08-AUG-17 MAGNESIUM 0.	Finding: Report units:	2.4 MG/L
Sample date: Chemical: Dir:	08-AUG-17 SODIUM 0.	Finding: Report units:	28. MG/L

GEOCHECK® - PHYSICAL SETTING SOURCE MAP FINDINGS

Sample date:	08-AUG-17	Finding:	10.
Chemical:	CHLORIDE	Report units:	MG/L
Dir:	0.		
Sample date:	08-AUG-17	Finding:	9.6
Chemical:	SULFATE	Report units:	MG/L
Dir:	0.5		
Sample date:	08-AUG-17	Finding:	0.22
Chemical:	FLUORIDE (F) (NATURAL-SOURCE)	Report units:	MG/L
Dir:	0.1		
Sample date:	08-AUG-17	Finding:	39.
Chemical:	MANGANESE	Report units:	UG/L
Dir:	20.		
Sample date:	08-AUG-17	Finding:	150.
Chemical:	TOTAL DISSOLVED SOLIDS	Report units:	MG/L
Dir:	0.		
Sample date:	08-AUG-17	Finding:	0.2
Chemical:	TURBIDITY, LABORATORY	Report units:	NTU
Dir:	0.1		
Sample date:	08-AUG-17	Finding:	0.638
Chemical:	GROSS ALPHA COUNTING ERROR	Report units:	PCI/L
Dir:	0.		
Sample date:	08-AUG-17	Finding:	0.638
Chemical:	GROSS BETA COUNTING ERROR	Report units:	PCI/L
Dir:	0.		
Sample date:	08-AUG-17	Finding:	6.4e-002
Chemical:	RADIUM 226 COUNTING ERROR	Report units:	PCI/L
Dir:	0.		
Sample date:	01-AUG-17	Finding:	45.
Chemical:	MANGANESE	Report units:	UG/L
Dir:	20.		
Sample date:	24-JUL-17	Finding:	54.
Chemical:	MANGANESE	Report units:	UG/L
Dir:	20.		
Sample date:	07-MAR-17	Finding:	42.
Chemical:	MANGANESE	Report units:	UG/L
Dir:	20.		
Sample date:	07-FEB-17	Finding:	57.
Chemical:	MANGANESE	Report units:	UG/L
Dir:	20.		
Sample date:	03-JAN-17	Finding:	37.
Chemical:	MANGANESE	Report units:	UG/L
Dir:	20.		
Sample date:	06-DEC-16	Finding:	40.
Chemical:	MANGANESE	Report units:	UG/L
Dir:	20.		
Sample date:	01-NOV-16	Finding:	34.
Chemical:	MANGANESE	Report units:	UG/L

GEOCHECK® - PHYSICAL SETTING SOURCE MAP FINDINGS

Dir:	20.		
Sample date:	04-OCT-16	Finding:	42.
Chemical:	MANGANESE	Report units:	UG/L
Dir:	20.		
Sample date:	06-SEP-16	Finding:	38.
Chemical:	MANGANESE	Report units:	UG/L
Dir:	20.		
Sample date:	02-AUG-16	Finding:	36.
Chemical:	CALCIUM	Report units:	MG/L
Dir:	0.		
Sample date:	02-AUG-16	Finding:	11.8
Chemical:	AGGRSSIVE INDEX (CORROSIVITY)	Report units:	Not Reported
Dir:	0.		
Sample date:	02-AUG-16	Finding:	0.3
Chemical:	TURBIDITY, LABORATORY	Report units:	NTU
Dir:	0.1		
Sample date:	02-AUG-16	Finding:	7.38e-003
Chemical:	LANGELIER INDEX AT SOURCE TEMP.	Report units:	Not Reported
Dir:	0.		
Sample date:	02-AUG-16	Finding:	150.
Chemical:	TOTAL DISSOLVED SOLIDS	Report units:	MG/L
Dir:	0.		
Sample date:	02-AUG-16	Finding:	37.
Chemical:	MANGANESE	Report units:	UG/L
Dir:	20.		
Sample date:	02-AUG-16	Finding:	22.
Chemical:	SILICA	Report units:	MG/L
Dir:	0.		
Sample date:	02-AUG-16	Finding:	0.24
Chemical:	FLUORIDE (F) (NATURAL-SOURCE)	Report units:	MG/L
Dir:	0.1		
Sample date:	02-AUG-16	Finding:	11.
Chemical:	SULFATE	Report units:	MG/L
Dir:	0.5		
Sample date:	02-AUG-16	Finding:	10.
Chemical:	CHLORIDE	Report units:	MG/L
Dir:	0.		
Sample date:	02-AUG-16	Finding:	28.
Chemical:	SODIUM	Report units:	MG/L
Dir:	0.		
Sample date:	02-AUG-16	Finding:	2.4
Chemical:	MAGNESIUM	Report units:	MG/L
Dir:	0.		
Sample date:	02-AUG-16	Finding:	450.
Chemical:	SPECIFIC CONDUCTANCE	Report units:	US
Dir:	0.		

GEOCHECK® - PHYSICAL SETTING SOURCE MAP FINDINGS

Sample date:	02-AUG-16	Finding:	7.8
Chemical:	PH, LABORATORY	Report units:	Not Reported
Dir:	0.		
Sample date:	02-AUG-16	Finding:	120.
Chemical:	ALKALINITY (TOTAL) AS CaCO3	Report units:	MG/L
Dir:	0.		
Sample date:	02-AUG-16	Finding:	150.
Chemical:	BICARBONATE ALKALINITY	Report units:	MG/L
Dir:	0.		
Sample date:	02-AUG-16	Finding:	100.
Chemical:	HARDNESS (TOTAL) AS CaCO3	Report units:	MG/L
Dir:	0.		
Sample date:	05-JUL-16	Finding:	39.
Chemical:	MANGANESE	Report units:	UG/L
Dir:	20.		
Sample date:	07-JUN-16	Finding:	43.
Chemical:	MANGANESE	Report units:	UG/L
Dir:	20.		
Sample date:	03-MAY-16	Finding:	41.
Chemical:	MANGANESE	Report units:	UG/L
Dir:	20.		
Sample date:	01-MAR-16	Finding:	44.
Chemical:	MANGANESE	Report units:	UG/L
Dir:	20.		
Sample date:	02-FEB-16	Finding:	58.
Chemical:	MANGANESE	Report units:	UG/L
Dir:	20.		
Sample date:	05-JAN-16	Finding:	53.
Chemical:	MANGANESE	Report units:	UG/L
Dir:	20.		
Sample date:	01-DEC-15	Finding:	40.
Chemical:	MANGANESE	Report units:	UG/L
Dir:	20.		
Sample date:	07-NOV-15	Finding:	53.
Chemical:	MANGANESE	Report units:	UG/L
Dir:	20.		
Sample date:	06-OCT-15	Finding:	52.
Chemical:	MANGANESE	Report units:	UG/L
Dir:	20.		
Sample date:	01-SEP-15	Finding:	43.
Chemical:	MANGANESE	Report units:	UG/L
Dir:	20.		
Sample date:	05-AUG-15	Finding:	320.
Chemical:	SPECIFIC CONDUCTANCE	Report units:	US
Dir:	0.		
Sample date:	05-AUG-15	Finding:	7.8
Chemical:	PH, LABORATORY	Report units:	Not Reported

GEOCHECK® - PHYSICAL SETTING SOURCE MAP FINDINGS

Dir:	0.		
Sample date:	05-AUG-15	Finding:	140.
Chemical:	ALKALINITY (TOTAL) AS CaCO ₃	Report units:	MG/L
Dir:	0.		
Sample date:	05-AUG-15	Finding:	170.
Chemical:	BICARBONATE ALKALINITY	Report units:	MG/L
Dir:	0.		
Sample date:	05-AUG-15	Finding:	0.71
Chemical:	TOTAL ORGANIC CARBON (TOC)	Report units:	MG/L
Dir:	0.3		
Sample date:	05-AUG-15	Finding:	97.
Chemical:	HARDNESS (TOTAL) AS CaCO ₃	Report units:	MG/L
Dir:	0.		
Sample date:	05-AUG-15	Finding:	35.
Chemical:	CALCIUM	Report units:	MG/L
Dir:	0.		
Sample date:	05-AUG-15	Finding:	2.3
Chemical:	MAGNESIUM	Report units:	MG/L
Dir:	0.		
Sample date:	05-AUG-15	Finding:	29.
Chemical:	SODIUM	Report units:	MG/L
Dir:	0.		
Sample date:	05-AUG-15	Finding:	10.
Chemical:	CHLORIDE	Report units:	MG/L
Dir:	0.		
Sample date:	05-AUG-15	Finding:	13.
Chemical:	SULFATE	Report units:	MG/L
Dir:	0.5		
Sample date:	05-AUG-15	Finding:	0.27
Chemical:	FLUORIDE (F) (NATURAL-SOURCE)	Report units:	MG/L
Dir:	0.1		
Sample date:	05-AUG-15	Finding:	21.
Chemical:	SILICA	Report units:	MG/L
Dir:	0.		
Sample date:	05-AUG-15	Finding:	35.
Chemical:	MANGANESE	Report units:	UG/L
Dir:	20.		
Sample date:	05-AUG-15	Finding:	200.
Chemical:	TOTAL DISSOLVED SOLIDS	Report units:	MG/L
Dir:	0.		
Sample date:	05-AUG-15	Finding:	8.65e-002
Chemical:	LANGELIER INDEX AT SOURCE TEMP.	Report units:	Not Reported
Dir:	0.		
Sample date:	05-AUG-15	Finding:	0.2
Chemical:	TURBIDITY, LABORATORY	Report units:	NTU
Dir:	0.1		

GEOCHECK® - PHYSICAL SETTING SOURCE MAP FINDINGS

Sample date:	05-AUG-15	Finding:	11.9
Chemical:	AGGRSSIVE INDEX (CORROSIVITY)	Report units:	Not Reported
Dir:	0.		
Sample date:	07-JUL-15	Finding:	40.
Chemical:	MANGANESE	Report units:	UG/L
Dir:	20.		
Sample date:	02-JUN-15	Finding:	33.
Chemical:	MANGANESE	Report units:	UG/L
Dir:	20.		
Sample date:	05-MAY-15	Finding:	33.
Chemical:	MANGANESE	Report units:	UG/L
Dir:	20.		
Sample date:	07-APR-15	Finding:	2.
Chemical:	ODOR THRESHOLD @ 60 C	Report units:	TON
Dir:	1.		
Sample date:	07-APR-15	Finding:	38.
Chemical:	MANGANESE	Report units:	UG/L
Dir:	20.		
Sample date:	03-MAR-15	Finding:	39.
Chemical:	MANGANESE	Report units:	UG/L
Dir:	20.		
Sample date:	03-FEB-15	Finding:	41.
Chemical:	MANGANESE	Report units:	UG/L
Dir:	20.		
Sample date:	03-FEB-15	Finding:	3.
Chemical:	ODOR THRESHOLD @ 60 C	Report units:	TON
Dir:	1.		
Sample date:	05-JAN-15	Finding:	40.
Chemical:	MANGANESE	Report units:	UG/L
Dir:	20.		
Sample date:	05-JAN-15	Finding:	2.
Chemical:	ODOR THRESHOLD @ 60 C	Report units:	TON
Dir:	1.		
Sample date:	01-DEC-14	Finding:	43.
Chemical:	MANGANESE	Report units:	UG/L
Dir:	20.		
Sample date:	05-AUG-14	Finding:	340.
Chemical:	SPECIFIC CONDUCTANCE	Report units:	US
Dir:	0.		
Sample date:	05-AUG-14	Finding:	11.9
Chemical:	AGGRSSIVE INDEX (CORROSIVITY)	Report units:	Not Reported
Dir:	0.		
Sample date:	05-AUG-14	Finding:	0.4
Chemical:	TURBIDITY, LABORATORY	Report units:	NTU
Dir:	0.1		
Sample date:	05-AUG-14	Finding:	9.5e-002
Chemical:	LANGELIER INDEX AT SOURCE TEMP.	Report units:	Not Reported

GEOCHECK® - PHYSICAL SETTING SOURCE MAP FINDINGS

Dir:	0.		
Sample date:	05-AUG-14	Finding:	180.
Chemical:	TOTAL DISSOLVED SOLIDS	Report units:	MG/L
Dir:	0.		
Sample date:	05-AUG-14	Finding:	57.
Chemical:	MANGANESE	Report units:	UG/L
Dir:	20.		
Sample date:	05-AUG-14	Finding:	0.915
Chemical:	GROSS ALPHA COUNTING ERROR	Report units:	PCI/L
Dir:	0.		
Sample date:	05-AUG-14	Finding:	0.836
Chemical:	GROSS BETA COUNTING ERROR	Report units:	PCI/L
Dir:	0.		
Sample date:	05-AUG-14	Finding:	0.475
Chemical:	RADIUM 228 COUNTING ERROR	Report units:	PCI/L
Dir:	0.		
Sample date:	05-AUG-14	Finding:	0.428
Chemical:	URANIUM COUNTING ERROR	Report units:	PCI/L
Dir:	0.		
Sample date:	05-AUG-14	Finding:	0.566
Chemical:	GROSS ALPHA MDA95	Report units:	PCI/L
Dir:	0.		
Sample date:	05-AUG-14	Finding:	0.3
Chemical:	URANIUM MDA95	Report units:	PCI/L
Dir:	0.		
Sample date:	05-AUG-14	Finding:	0.253
Chemical:	RADIUM 228 MDA95	Report units:	PCI/L
Dir:	0.		
Sample date:	05-AUG-14	Finding:	0.866
Chemical:	GROSS BETA MDA95	Report units:	PCI/L
Dir:	0.		
Sample date:	05-AUG-14	Finding:	0.174
Chemical:	RA-226 OR TOTAL RA BY 903.0 C.E.	Report units:	PCI/L
Dir:	0.		
Sample date:	05-AUG-14	Finding:	0.418
Chemical:	RADIUM, TOTAL, MDA95-NTNC ONLY, BY 903.0		
Report units:	PCI/L	Dir:	0.
Sample date:	05-AUG-14	Finding:	3.
Chemical:	ODOR THRESHOLD @ 60 C	Report units:	TON
Dir:	1.		
Sample date:	05-AUG-14	Finding:	7.8
Chemical:	PH, LABORATORY	Report units:	Not Reported
Dir:	0.		
Sample date:	05-AUG-14	Finding:	140.
Chemical:	ALKALINITY (TOTAL) AS CaCO3	Report units:	MG/L
Dir:	0.		

GEOCHECK® - PHYSICAL SETTING SOURCE MAP FINDINGS

Sample date:	05-AUG-14	Finding:	160.
Chemical:	BICARBONATE ALKALINITY	Report units:	MG/L
Dir:	0.		
Sample date:	05-AUG-14	Finding:	110.
Chemical:	HARDNESS (TOTAL) AS CaCO ₃	Report units:	MG/L
Dir:	0.		
Sample date:	05-AUG-14	Finding:	38.
Chemical:	CALCIUM	Report units:	MG/L
Dir:	0.		
Sample date:	05-AUG-14	Finding:	2.9
Chemical:	MAGNESIUM	Report units:	MG/L
Dir:	0.		
Sample date:	05-AUG-14	Finding:	25.
Chemical:	SODIUM	Report units:	MG/L
Dir:	0.		
Sample date:	05-AUG-14	Finding:	2.5
Chemical:	POTASSIUM	Report units:	MG/L
Dir:	0.		
Sample date:	05-AUG-14	Finding:	10.
Chemical:	CHLORIDE	Report units:	MG/L
Dir:	0.		
Sample date:	05-AUG-14	Finding:	12.
Chemical:	SULFATE	Report units:	MG/L
Dir:	0.5		
Sample date:	05-AUG-14	Finding:	0.22
Chemical:	FLUORIDE (F) (NATURAL-SOURCE)	Report units:	MG/L
Dir:	0.1		
Sample date:	05-AUG-14	Finding:	21.
Chemical:	SILICA	Report units:	MG/L
Dir:	0.		
Sample date:	03-JUN-14	Finding:	69.
Chemical:	MANGANESE	Report units:	UG/L
Dir:	20.		
Sample date:	03-JUN-14	Finding:	3780.
Chemical:	IRON	Report units:	UG/L
Dir:	100.		
Sample date:	12-MAY-14	Finding:	47.
Chemical:	MANGANESE	Report units:	UG/L
Dir:	20.		
Sample date:	28-APR-14	Finding:	61.
Chemical:	MANGANESE	Report units:	UG/L
Dir:	20.		
Sample date:	05-NOV-13	Finding:	2.
Chemical:	ODOR THRESHOLD @ 60 C	Report units:	TON
Dir:	1.		
Sample date:	05-NOV-13	Finding:	40.
Chemical:	MANGANESE	Report units:	UG/L

GEOCHECK® - PHYSICAL SETTING SOURCE MAP FINDINGS

Dir:	20.		
Sample date:	01-OCT-13	Finding:	37.
Chemical:	MANGANESE	Report units:	UG/L
Dir:	20.		
Sample date:	01-OCT-13	Finding:	2.
Chemical:	ODOR THRESHOLD @ 60 C	Report units:	TON
Dir:	1.		
Sample date:	03-SEP-13	Finding:	38.
Chemical:	MANGANESE	Report units:	UG/L
Dir:	20.		
Sample date:	03-SEP-13	Finding:	2.
Chemical:	ODOR THRESHOLD @ 60 C	Report units:	TON
Dir:	1.		
Sample date:	06-AUG-13	Finding:	160.
Chemical:	ALKALINITY (TOTAL) AS CaCO3	Report units:	MG/L
Dir:	0.		
Sample date:	06-AUG-13	Finding:	0.2
Chemical:	TURBIDITY, LABORATORY	Report units:	NTU
Dir:	0.1		
Sample date:	06-AUG-13	Finding:	170.
Chemical:	TOTAL DISSOLVED SOLIDS	Report units:	MG/L
Dir:	0.		
Sample date:	06-AUG-13	Finding:	37.
Chemical:	MANGANESE	Report units:	UG/L
Dir:	20.		
Sample date:	06-AUG-13	Finding:	20.
Chemical:	SILICA	Report units:	MG/L
Dir:	0.		
Sample date:	06-AUG-13	Finding:	0.22
Chemical:	FLUORIDE (F) (NATURAL-SOURCE)	Report units:	MG/L
Dir:	0.1		
Sample date:	06-AUG-13	Finding:	10.
Chemical:	SULFATE	Report units:	MG/L
Dir:	0.5		
Sample date:	06-AUG-13	Finding:	10.
Chemical:	CHLORIDE	Report units:	MG/L
Dir:	0.		
Sample date:	06-AUG-13	Finding:	2.5
Chemical:	POTASSIUM	Report units:	MG/L
Dir:	0.		
Sample date:	06-AUG-13	Finding:	30.
Chemical:	SODIUM	Report units:	MG/L
Dir:	0.		
Sample date:	06-AUG-13	Finding:	2.3
Chemical:	MAGNESIUM	Report units:	MG/L
Dir:	0.		

GEOCHECK® - PHYSICAL SETTING SOURCE MAP FINDINGS

Sample date:	06-AUG-13	Finding:	36.
Chemical:	CALCIUM	Report units:	MG/L
Dir:	0.		
Sample date:	06-AUG-13	Finding:	99.
Chemical:	HARDNESS (TOTAL) AS CaCO3	Report units:	MG/L
Dir:	0.		
Sample date:	06-AUG-13	Finding:	190.
Chemical:	BICARBONATE ALKALINITY	Report units:	MG/L
Dir:	0.		
Sample date:	06-AUG-13	Finding:	5.
Chemical:	COLOR	Report units:	UNITS
Dir:	0.		
Sample date:	06-AUG-13	Finding:	4.
Chemical:	ODOR THRESHOLD @ 60 C	Report units:	TON
Dir:	1.		
Sample date:	06-AUG-13	Finding:	310.
Chemical:	SPECIFIC CONDUCTANCE	Report units:	US
Dir:	0.		
Sample date:	06-AUG-13	Finding:	8.1
Chemical:	PH, LABORATORY	Report units:	Not Reported
Dir:	0.		
Sample date:	02-JUL-13	Finding:	39.
Chemical:	MANGANESE	Report units:	UG/L
Dir:	20.		
Sample date:	04-JUN-13	Finding:	2.
Chemical:	ODOR THRESHOLD @ 60 C	Report units:	TON
Dir:	1.		
Sample date:	04-JUN-13	Finding:	40.
Chemical:	MANGANESE	Report units:	UG/L
Dir:	20.		
Sample date:	07-MAY-13	Finding:	37.
Chemical:	MANGANESE	Report units:	UG/L
Dir:	20.		
Sample date:	02-APR-13	Finding:	34.
Chemical:	MANGANESE	Report units:	UG/L
Dir:	20.		
Sample date:	05-MAR-13	Finding:	3.
Chemical:	ODOR THRESHOLD @ 60 C	Report units:	TON
Dir:	1.		
Sample date:	05-MAR-13	Finding:	36.
Chemical:	MANGANESE	Report units:	UG/L
Dir:	20.		
Sample date:	05-FEB-13	Finding:	38.
Chemical:	MANGANESE	Report units:	UG/L
Dir:	20.		
Sample date:	05-FEB-13	Finding:	3.
Chemical:	ODOR THRESHOLD @ 60 C	Report units:	TON

GEOCHECK® - PHYSICAL SETTING SOURCE MAP FINDINGS

Dir:	1.		
Sample date:	08-JAN-13	Finding:	43.
Chemical:	MANGANESE	Report units:	UG/L
Dir:	20.		
Sample date:	08-JAN-13	Finding:	3.
Chemical:	ODOR THRESHOLD @ 60 C	Report units:	TON
Dir:	1.		
Sample date:	04-DEC-12	Finding:	3.
Chemical:	ODOR THRESHOLD @ 60 C	Report units:	TON
Dir:	1.		
Sample date:	04-DEC-12	Finding:	51.
Chemical:	MANGANESE	Report units:	UG/L
Dir:	20.		
Sample date:	06-NOV-12	Finding:	38.
Chemical:	MANGANESE	Report units:	UG/L
Dir:	20.		
Sample date:	06-NOV-12	Finding:	2.
Chemical:	ODOR THRESHOLD @ 60 C	Report units:	TON
Dir:	1.		
Sample date:	02-OCT-12	Finding:	38.
Chemical:	MANGANESE	Report units:	UG/L
Dir:	20.		
Sample date:	04-SEP-12	Finding:	36.
Chemical:	MANGANESE	Report units:	UG/L
Dir:	20.		
Sample date:	07-AUG-12	Finding:	40.
Chemical:	MANGANESE	Report units:	UG/L
Dir:	20.		
Sample date:	17-JUL-12	Finding:	56.
Chemical:	MANGANESE	Report units:	UG/L
Dir:	20.		
Sample date:	06-MAR-12	Finding:	37.
Chemical:	MANGANESE	Report units:	UG/L
Dir:	20.		
Sample date:	06-MAR-12	Finding:	6.
Chemical:	ODOR THRESHOLD @ 60 C	Report units:	TON
Dir:	1.		
Sample date:	07-FEB-12	Finding:	40.
Chemical:	MANGANESE	Report units:	UG/L
Dir:	20.		
Sample date:	07-FEB-12	Finding:	3.
Chemical:	ODOR THRESHOLD @ 60 C	Report units:	TON
Dir:	1.		
Sample date:	03-JAN-12	Finding:	41.
Chemical:	MANGANESE	Report units:	UG/L
Dir:	20.		

GEOCHECK® - PHYSICAL SETTING SOURCE MAP FINDINGS

Map ID
Direction
Distance
Elevation

Database EDR ID Number

C12
NE
1/2 - 1 Mile
Higher

CA WELLS CADDW0000010835

Well ID:	3310009-008	Well Type:	MUNICIPAL
Source:	Department of Health Services		
Other Name:	WELL 29 - NEW QUANDT	GAMA PFAS Testing:	Not Reported
Groundwater Quality Data:	https://gamagroundwater.waterboards.ca.gov/gama/gamamap/public/GamaDataDisplay.asp?dataset=DHS&samp_date=&global_id=&assigned_name=3310009-008&store_num=		
GeoTracker Data:	Not Reported		

C13
NE
1/2 - 1 Mile
Higher

CA WELLS CADDW0000001885

Well ID:	3310009-007	Well Type:	MUNICIPAL
Source:	Department of Health Services		
Other Name:	WELL 43 - QUANDT - DESTROYED		
GAMA PFAS Testing:	Not Reported		
Groundwater Quality Data:	https://gamagroundwater.waterboards.ca.gov/gama/gamamap/public/GamaDataDisplay.asp?dataset=DHS&samp_date=&global_id=&assigned_name=3310009-007&store_num=		
GeoTracker Data:	Not Reported		

14
NE
1/2 - 1 Mile
Higher

CA WELLS CADWR0000037379

Well ID:	04S01W23M001S	Well Type:	UNK
Source:	Department of Water Resources		
Other Name:	04S01W23M001S	GAMA PFAS Testing:	Not Reported
Groundwater Quality Data:	https://gamagroundwater.waterboards.ca.gov/gama/gamamap/public/GamaDataDisplay.asp?dataset=DWR&samp_date=&global_id=&assigned_name=04S01W23M001S&store_num=		
GeoTracker Data:	Not Reported		

15
East
1/2 - 1 Mile
Higher

FED USGS USGS40000138301

Organization ID:	USGS-CA		
Organization Name:	USGS California Water Science Center		
Monitor Location:	004S001W23P004S	Type:	Well
Description:	Not Reported	HUC:	18070202
Drainage Area:	Not Reported	Drainage Area Units:	Not Reported
Contrib Drainage Area:	Not Reported	Contrib Drainage Area Unts:	Not Reported
Aquifer:	California Coastal Basin aquifers		
Formation Type:	Not Reported	Aquifer Type:	Not Reported
Construction Date:	Not Reported	Well Depth:	296
Well Depth Units:	ft	Well Hole Depth:	296
Well Hole Depth Units:	ft		

GEOCHECK® - PHYSICAL SETTING SOURCE MAP FINDINGS

Map ID
 Direction
 Distance
 Elevation

Database EDR ID Number

D16
West
1/2 - 1 Mile
Lower

CA WELLS CAUSGSN00005251

Well ID:	USGS-334807116585101	Well Type:	UNK
Source:	United States Geological Survey		
Other Name:	USGS-334807116585101	GAMA PFAS Testing:	Not Reported
Groundwater Quality Data:	https://gamagroundwater.waterboards.ca.gov/gama/gamamap/public/GamaDataDisplay.asp?dataset=USGSNEW&samp_date=&global_id=&assigned_name=USGS-334807116585101&store_num=		
GeoTracker Data:	Not Reported		

D17
West
1/2 - 1 Mile
Lower

FED USGS USGS40000138298

Organization ID:	USGS-CA		
Organization Name:	USGS California Water Science Center		
Monitor Location:	004S001W21R001S	Type:	Well
Description:	Not Reported	HUC:	18070202
Drainage Area:	Not Reported	Drainage Area Units:	Not Reported
Contrib Drainage Area:	Not Reported	Contrib Drainage Area Unts:	Not Reported
Aquifer:	California Coastal Basin aquifers		
Formation Type:	Not Reported	Aquifer Type:	Not Reported
Construction Date:	Not Reported	Well Depth:	100
Well Depth Units:	ft	Well Hole Depth:	Not Reported
Well Hole Depth Units:	Not Reported		

18
East
1/2 - 1 Mile
Higher

CA WELLS CADWR0000021808

Well ID:	04S01W26C003S	Well Type:	UNK
Source:	Department of Water Resources		
Other Name:	04S01W26C003S	GAMA PFAS Testing:	Not Reported
Groundwater Quality Data:	https://gamagroundwater.waterboards.ca.gov/gama/gamamap/public/GamaDataDisplay.asp?dataset=DWR&samp_date=&global_id=&assigned_name=04S01W26C003S&store_num=		
GeoTracker Data:	Not Reported		

E19
ENE
1/2 - 1 Mile
Higher

FED USGS USGS40000138309

Organization ID:	USGS-CA		
Organization Name:	USGS California Water Science Center		
Monitor Location:	004S001W23P011S	Type:	Well
Description:	Not Reported	HUC:	18070202
Drainage Area:	Not Reported	Drainage Area Units:	Not Reported
Contrib Drainage Area:	Not Reported	Contrib Drainage Area Unts:	Not Reported
Aquifer:	California Coastal Basin aquifers		
Formation Type:	Not Reported	Aquifer Type:	Not Reported

GEOCHECK® - PHYSICAL SETTING SOURCE MAP FINDINGS

Construction Date:	Not Reported	Well Depth:	515
Well Depth Units:	ft	Well Hole Depth:	515
Well Hole Depth Units:	ft		

**20
SE
1/2 - 1 Mile
Higher**

CA WELLS CADWR0000026200

Well ID:	04S01W26M001S	Well Type:	UNK
Source:	Department of Water Resources		
Other Name:	04S01W26M001S	GAMA PFAS Testing:	Not Reported
Groundwater Quality Data:	https://gamagroundwater.waterboards.ca.gov/gama/gamamap/public/GamaDataDisplay.asp?dataset=DWR&samp_date=&global_id=&assigned_name=04S01W26M001S&store_num=		
GeoTracker Data:	Not Reported		

**E21
ENE
1/2 - 1 Mile
Higher**

CA WELLS CADWR0000022618

Well ID:	04S01W23P001S	Well Type:	UNK
Source:	Department of Water Resources		
Other Name:	04S01W23P001S	GAMA PFAS Testing:	Not Reported
Groundwater Quality Data:	https://gamagroundwater.waterboards.ca.gov/gama/gamamap/public/GamaDataDisplay.asp?dataset=DWR&samp_date=&global_id=&assigned_name=04S01W23P001S&store_num=		
GeoTracker Data:	Not Reported		

**E22
ENE
1/2 - 1 Mile
Higher**

CA WELLS CADWR0000033016

Well ID:	04S01W23P011S	Well Type:	UNK
Source:	Department of Water Resources		
Other Name:	04S01W23P011S	GAMA PFAS Testing:	Not Reported
Groundwater Quality Data:	https://gamagroundwater.waterboards.ca.gov/gama/gamamap/public/GamaDataDisplay.asp?dataset=DWR&samp_date=&global_id=&assigned_name=04S01W23P011S&store_num=		
GeoTracker Data:	Not Reported		

**E23
ENE
1/2 - 1 Mile
Higher**

FED USGS USGS40000138321

Organization ID:	USGS-CA		
Organization Name:	USGS California Water Science Center		
Monitor Location:	004S001W23P003S	Type:	Well
Description:	Not Reported	HUC:	18070202
Drainage Area:	Not Reported	Drainage Area Units:	Not Reported
Contrib Drainage Area:	Not Reported	Contrib Drainage Area Unts:	Not Reported
Aquifer:	California Coastal Basin aquifers		
Formation Type:	Not Reported	Aquifer Type:	Not Reported
Construction Date:	Not Reported	Well Depth:	201

GEOCHECK® - PHYSICAL SETTING SOURCE MAP FINDINGS

Well Depth Units: ft Well Hole Depth: 201
Well Hole Depth Units: ft

F24
WSW
1/2 - 1 Mile
Lower

FED USGS USGS40000138263

Organization ID: USGS-CA
Organization Name: USGS California Water Science Center
Monitor Location: 004S001W28H001S Type: Well
Description: Not Reported HUC: 18070202
Drainage Area: Not Reported Drainage Area Units: Not Reported
Contrib Drainage Area: Not Reported Contrib Drainage Area Units: Not Reported
Aquifer: California Coastal Basin aquifers
Formation Type: Not Reported Aquifer Type: Not Reported
Construction Date: Not Reported Well Depth: 47
Well Depth Units: ft Well Hole Depth: Not Reported
Well Hole Depth Units: Not Reported

F25
WSW
1/2 - 1 Mile
Lower

CA WELLS CAUSGSN00012193

Well ID: USGS-334753116585501 Well Type: UNK
Source: United States Geological Survey
Other Name: USGS-334753116585501 GAMA PFAS Testing: Not Reported
Groundwater Quality Data: https://gamagroundwater.waterboards.ca.gov/gama/gamamap/public/GamaDataDisplay.asp?dataset=USGSNEW&samp_date=&global_id=&assigned_name=USGS-334753116585501&store_num=
GeoTracker Data: Not Reported

26
WNW
1/2 - 1 Mile
Lower

CA WELLS CADWR0000024923

Well ID: 04S01W21R001S Well Type: UNK
Source: Department of Water Resources
Other Name: 04S01W21R001S GAMA PFAS Testing: Not Reported
Groundwater Quality Data: https://gamagroundwater.waterboards.ca.gov/gama/gamamap/public/GamaDataDisplay.asp?dataset=DWR&samp_date=&global_id=&assigned_name=04S01W21R001S&store_num=
GeoTracker Data: Not Reported

27
ENE
1/2 - 1 Mile
Higher

FED USGS USGS40000138320

Organization ID: USGS-CA
Organization Name: USGS California Water Science Center
Monitor Location: 004S001W23P001S Type: Well
Description: Not Reported HUC: 18070202
Drainage Area: Not Reported Drainage Area Units: Not Reported

GEOCHECK® - PHYSICAL SETTING SOURCE MAP FINDINGS

Contrib Drainage Area:	Not Reported	Contrib Drainage Area Unts:	Not Reported
Aquifer:	California Coastal Basin aquifers	Aquifer Type:	Not Reported
Formation Type:	Not Reported	Well Depth:	458
Construction Date:	Not Reported	Well Hole Depth:	458
Well Depth Units:	ft		
Well Hole Depth Units:	ft		

G28
SSW
1/2 - 1 Mile
Higher

CA WELLS CADWR0000027351

Well ID:	04S01W27P004S	Well Type:	UNK
Source:	Department of Water Resources		
Other Name:	04S01W27P004S	GAMA PFAS Testing:	Not Reported
Groundwater Quality Data:	https://gamagroundwater.waterboards.ca.gov/gama/gamamap/public/GamaDataDisplay.asp?dataset=DWR&samp_date=&global_id=&assigned_name=04S01W27P004S&store_num=		
GeoTracker Data:	Not Reported		

G29
SSW
1/2 - 1 Mile
Higher

CA WELLS CADWR0000028319

Well ID:	04S01W27P001S	Well Type:	UNK
Source:	Department of Water Resources		
Other Name:	04S01W27P001S	GAMA PFAS Testing:	Not Reported
Groundwater Quality Data:	https://gamagroundwater.waterboards.ca.gov/gama/gamamap/public/GamaDataDisplay.asp?dataset=DWR&samp_date=&global_id=&assigned_name=04S01W27P001S&store_num=		
GeoTracker Data:	Not Reported		

30
East
1/2 - 1 Mile
Higher

FED USGS USGS40000138300

Organization ID:	USGS-CA	Type:	Well
Organization Name:	USGS California Water Science Center	HUC:	18070202
Monitor Location:	004S001W23Q003S	Drainage Area Units:	Not Reported
Description:	Not Reported	Contrib Drainage Area Unts:	Not Reported
Drainage Area:	Not Reported		
Contrib Drainage Area:	Not Reported	Aquifer Type:	Not Reported
Aquifer:	California Coastal Basin aquifers	Well Depth:	Not Reported
Formation Type:	Not Reported	Well Hole Depth:	Not Reported
Construction Date:	Not Reported		
Well Depth Units:	Not Reported		
Well Hole Depth Units:	Not Reported		

GEOCHECK® - PHYSICAL SETTING SOURCE MAP FINDINGS

Map ID
Direction
Distance
Elevation

Database EDR ID Number

31
North
1/2 - 1 Mile
Lower

CA WELLS CADWR0000011772

Well ID:	04S01W22B001S	Well Type:	UNK
Source:	Department of Water Resources		
Other Name:	04S01W22B001S	GAMA PFAS Testing:	Not Reported
Groundwater Quality Data:	https://gamagroundwater.waterboards.ca.gov/gama/gamamap/public/GamaDataDisplay.asp?dataset=DWR&samp_date=&global_id=&assigned_name=04S01W22B001S&store_num=		
GeoTracker Data:	Not Reported		

H32
SSW
1/2 - 1 Mile
Higher

FED USGS USGS40000138177

Organization ID:	USGS-CA		
Organization Name:	USGS California Water Science Center		
Monitor Location:	004S001W27P005S	Type:	Well
Description:	Not Reported	HUC:	18070202
Drainage Area:	Not Reported	Drainage Area Units:	Not Reported
Contrib Drainage Area:	Not Reported	Contrib Drainage Area Unts:	Not Reported
Aquifer:	California Coastal Basin aquifers		
Formation Type:	Not Reported	Aquifer Type:	Not Reported
Construction Date:	1945	Well Depth:	Not Reported
Well Depth Units:	Not Reported	Well Hole Depth:	Not Reported
Well Hole Depth Units:	Not Reported		

Ground water levels,Number of Measurements:	1	Level reading date:	1991-03-07
Feet below surface:	170.30	Feet to sea level:	Not Reported
Note:	Not Reported		

H33
SSW
1/2 - 1 Mile
Higher

CA WELLS CADWR9000005531

State Well #:	04S01W27P005S	Station ID:	39318
Well Name:	Not Reported	Basin Name:	San Jacinto
Well Use:	Unknown	Well Type:	Unknown
Well Depth:	0	Well Completion Rpt #:	Not Reported

GEOCHECK® - PHYSICAL SETTING SOURCE MAP FINDINGS RADON

AREA RADON INFORMATION

State Database: CA Radon

Radon Test Results

Zipcode	Num Tests	> 4 pCi/L
92583	12	0

Federal EPA Radon Zone for RIVERSIDE County: 2

- Note: Zone 1 indoor average level > 4 pCi/L.
 : Zone 2 indoor average level >= 2 pCi/L and <= 4 pCi/L.
 : Zone 3 indoor average level < 2 pCi/L.

Federal Area Radon Information for RIVERSIDE COUNTY, CA

Number of sites tested: 12

Area	Average Activity	% <4 pCi/L	% 4-20 pCi/L	% >20 pCi/L
Living Area - 1st Floor	0.117 pCi/L	100%	0%	0%
Living Area - 2nd Floor	0.450 pCi/L	100%	0%	0%
Basement	1.700 pCi/L	100%	0%	0%

PHYSICAL SETTING SOURCE RECORDS SEARCHED

TOPOGRAPHIC INFORMATION

USGS 7.5' Digital Elevation Model (DEM)

Source: United States Geologic Survey

EDR acquired the USGS 7.5' Digital Elevation Model in 2002 and updated it in 2006. The 7.5 minute DEM corresponds to the USGS 1:24,000- and 1:25,000-scale topographic quadrangle maps. The DEM provides elevation data with consistent elevation units and projection.

Current USGS 7.5 Minute Topographic Map

Source: U.S. Geological Survey

HYDROLOGIC INFORMATION

Flood Zone Data: This data was obtained from the Federal Emergency Management Agency (FEMA). It depicts 100-year and 500-year flood zones as defined by FEMA. It includes the National Flood Hazard Layer (NFHL) which incorporates Flood Insurance Rate Map (FIRM) data and Q3 data from FEMA in areas not covered by NFHL.

Source: FEMA

Telephone: 877-336-2627

Date of Government Version: 2003, 2015

NWI: National Wetlands Inventory. This data, available in select counties across the country, was obtained by EDR in 2002, 2005 and 2010 from the U.S. Fish and Wildlife Service.

State Wetlands Data: Wetland Inventory

Source: Department of Fish and Wildlife

Telephone: 916-445-0411

HYDROGEOLOGIC INFORMATION

AQUIFLOW^R Information System

Source: EDR proprietary database of groundwater flow information

EDR has developed the AQUIFLOW Information System (AIS) to provide data on the general direction of groundwater flow at specific points. EDR has reviewed reports submitted to regulatory authorities at select sites and has extracted the date of the report, hydrogeologically determined groundwater flow direction and depth to water table information.

GEOLOGIC INFORMATION

Geologic Age and Rock Stratigraphic Unit

Source: P.G. Schruben, R.E. Arndt and W.J. Bawiec, Geology of the Conterminous U.S. at 1:2,500,000 Scale - A digital representation of the 1974 P.B. King and H.M. Beikman Map, USGS Digital Data Series DDS - 11 (1994).

STATSGO: State Soil Geographic Database

Source: Department of Agriculture, Natural Resources Conservation Service (NRCS)

The U.S. Department of Agriculture's (USDA) Natural Resources Conservation Service (NRCS) leads the national Conservation Soil Survey (NCSS) and is responsible for collecting, storing, maintaining and distributing soil survey information for privately owned lands in the United States. A soil map in a soil survey is a representation of soil patterns in a landscape. Soil maps for STATSGO are compiled by generalizing more detailed (SSURGO) soil survey maps.

SSURGO: Soil Survey Geographic Database

Source: Department of Agriculture, Natural Resources Conservation Service (NRCS)

Telephone: 800-672-5559

SSURGO is the most detailed level of mapping done by the Natural Resources Conservation Service, mapping scales generally range from 1:12,000 to 1:63,360. Field mapping methods using national standards are used to construct the soil maps in the Soil Survey Geographic (SSURGO) database. SSURGO digitizing duplicates the original soil survey maps. This level of mapping is designed for use by landowners, townships and county natural resource planning and management.

PHYSICAL SETTING SOURCE RECORDS SEARCHED

LOCAL / REGIONAL WATER AGENCY RECORDS

FEDERAL WATER WELLS

PWS: Public Water Systems

Source: EPA/Office of Drinking Water

Telephone: 202-564-3750

Public Water System data from the Federal Reporting Data System. A PWS is any water system which provides water to at least 25 people for at least 60 days annually. PWSs provide water from wells, rivers and other sources.

PWS ENF: Public Water Systems Violation and Enforcement Data

Source: EPA/Office of Drinking Water

Telephone: 202-564-3750

Violation and Enforcement data for Public Water Systems from the Safe Drinking Water Information System (SDWIS) after August 1995. Prior to August 1995, the data came from the Federal Reporting Data System (FRDS).

USGS Water Wells: USGS National Water Inventory System (NWIS)

This database contains descriptive information on sites where the USGS collects or has collected data on surface water and/or groundwater. The groundwater data includes information on wells, springs, and other sources of groundwater.

OTHER STATE DATABASE INFORMATION

Groundwater Ambient Monitoring & Assessment Program

State Water Resources Control Board

Telephone: 916-341-5577

The GAMA Program is California's comprehensive groundwater quality monitoring program. GAMA collects data by testing the untreated, raw water in different types of wells for naturally-occurring and man-made chemicals. The GAMA data includes Domestic, Monitoring and Municipal well types from the following sources, Department of Water Resources, Department of Health Services, EDF, Agricultural Lands, Lawrence Livermore National Laboratory, Department of Pesticide Regulation, United States Geological Survey, Groundwater Ambient Monitoring and Assessment Program and Local Groundwater Projects.

Water Well Database

Source: Department of Water Resources

Telephone: 916-651-9648

California Drinking Water Quality Database

Source: Department of Public Health

Telephone: 916-324-2319

The database includes all drinking water compliance and special studies monitoring for the state of California since 1984. It consists of over 3,200,000 individual analyses along with well and water system information.

California Oil and Gas Well Locations

Source: Dept of Conservation, Geologic Energy Management Division

Telephone: 916-323-1779

Oil and Gas well locations in the state.

California Earthquake Fault Lines

Source: California Division of Mines and Geology

The fault lines displayed on EDR's Topographic map are digitized quaternary fault lines prepared in 1975 by the United State Geological Survey. Additional information (also from 1975) regarding activity at specific fault lines comes from California's Preliminary Fault Activity Map prepared by the California Division of Mines and Geology.

RADON

State Database: CA Radon

Source: Department of Public Health

Telephone: 916-210-8558

Radon Database for California

PHYSICAL SETTING SOURCE RECORDS SEARCHED

Area Radon Information

Source: USGS

Telephone: 703-356-4020

The National Radon Database has been developed by the U.S. Environmental Protection Agency (USEPA) and is a compilation of the EPA/State Residential Radon Survey and the National Residential Radon Survey. The study covers the years 1986 - 1992. Where necessary data has been supplemented by information collected at private sources such as universities and research institutions.

EPA Radon Zones

Source: EPA

Telephone: 703-356-4020

Sections 307 & 309 of IRRA directed EPA to list and identify areas of U.S. with the potential for elevated indoor radon levels.

OTHER

Airport Landing Facilities: Private and public use landing facilities

Source: Federal Aviation Administration, 800-457-6656

Epicenters: World earthquake epicenters, Richter 5 or greater

Source: Department of Commerce, National Oceanic and Atmospheric Administration

California Earthquake Fault Lines: The fault lines displayed on EDR's Topographic map are digitized quaternary fault lines, prepared in 1975 by the United State Geological Survey. Additional information (also from 1975) regarding activity at specific fault lines comes from California's Preliminary Fault Activity Map prepared by the California Division of Mines and Geology.

STREET AND ADDRESS INFORMATION

Â© 2015 TomTom North America, Inc. All rights reserved. This material is proprietary and the subject of copyright protection and other intellectual property rights owned by or licensed to Tele Atlas North America, Inc. The use of this material is subject to the terms of a license agreement. You will be held liable for any unauthorized copying or disclosure of this material.

APPENDIX

H



REGISTRATION

California Registered Environmental Assessor

CERTIFICATION

OSHA 40-Hour Hazardous Waste Operations and Emergency Response Training (29 CFR 110.120) (HAZWOPER) and 8-Hour Refresher Courses
Certified Hazardous Materials Manager
Certified Hazardous Waste Operator and Emergency Response Worker
EPA/AHERA Accredited Asbestos Project Manager
EPA/AHERA Accredited Asbestos Building Inspector

EDUCATION

Certificate of Hazardous Materials Management, University of California, Riverside, CA
Bachelor of Science in Environmental Science (in progress), California State University, San Bernardino, California

EXPERIENCE

2007 to Present – Environmental Project Manager, Salem Engineering Group, Inc., Rancho Cucamonga, California
2002 to 2007 – Environmental Project Manager, Krazan & Associates, Inc., Ontario, California

PROFESSIONAL BACKGROUND

Environmental Engineering: Responsible for managing and conducting Phase I Environmental Site Assessments of commercial and multi-tenant properties located throughout the United States; responsible for conducting numerous asbestos and lead-based paint surveys of commercial and multi-tenant residential buildings located throughout California; Management of Phase II Environmental Site Assessment projects located in Southern California.

Specializes in managing and conducting large portfolios of Phase I Environmental Site Assessments located throughout the United States. Her expertise extends to assisting large commercial lending institutions and industrial clients with a wide range of regulatory issues regarding hazardous material storage and handling.

PROFESSIONAL ORGANIZATIONS

American Society of Civil Engineers (ASCE)



REGISTRATION

Registered Geotechnical Engineer – California
Registered Civil Engineer - California
Registered Grading Inspector – Los Angeles

CERTIFICATION

OSHA 40-Hour Hazardous Waste Operations and Emergency Response
Training (29 CFR 110.120) (HAZWOPER)
Certified Hazardous Materials Manager

EDUCATION

Masters of Science in Geotechnical Engineering, Utah State University, Logan, Utah
Bachelor of Science in Civil Engineering, Chung-Yuan University, Chung-Li, Taiwan

EXPERIENCE

2007 to Present – Senior Geotechnical Engineer, Salem Engineering Group, Inc., Rancho
Cucamonga, California
2003 to 2007 – Senior Engineer, Krazan & Associates, Inc., Ontario, California
1994 to 2003 – Senior Engineer/Vice President, Morhol, Inc., Anaheim, California
1988 to 1994 – Project Engineer, Leighton & Associates, Inc., Irvine, California

PROFESSIONAL BACKGROUND

Geotechnical Investigations: Responsible for staff supervision, client relations, technical review, budget preparations, and profit/loss statements. Provided project management for geotechnical engineering projects for industrial plants, school and hospital sites, wastewater treatment plants, bridges and culverts, sewer lines, stadiums, embankments, service stations, commercial developments, industrial facilities, and landfills. Experienced in a broad range of geotechnical engineering applications such as shallow and deep foundation investigation, slope stability, pavement design, liquefaction potential, ground improvement, soil suitability and availability assessment, soil-cement treatment, soil-lime stabilization, erosion control, landfill construction, septic system design, as well as field and laboratory soil testing.

Construction Testing & Inspection Services: Responsible for overseeing Special Inspectors, testing laboratory personnel and procedures, client relations, technical review of reports, and insure conscientious cost management. Oversee the testing of concrete, post-tension cables, soil, welding, and construction materials to insure conformance to current building standards and codes. Report the results of materials tested to the appropriate agencies and companies.

Environmental Engineering: Provide detailed Phase I investigative site reports. Conduct environmental audits and provide recommendations for corrective measures. Extensive experience in lithologic logging and sampling in consolidated and unconsolidated material for environmental exploration. Provide recommendations for the management of underground storage tanks and hazardous waste.

PROFESSIONAL ORGANIZATIONS

American Society of Civil Engineers (ASCE)

