

Notice of Determination

TO: Office of Planning and Research **FROM:** Department of Fish and Wildlife
Northern Region
601 Locust Street
Redding, CA 96003
Contact: David Haynes
Phone: (530) 225-2134

For U.S. Mail:
P.O. Box 3044
Sacramento, CA 95812-3044

Street Address:
1400 Tenth Street
Sacramento, CA 95814

LEAD AGENCY (if different from above):
California Forestry and Fire Protection
6105 Airport Road
Redding, CA 96003
Contact: Jon Woessner
Phone: (530) 244-2438

SUBJECT: Filing of Notice of Determination pursuant to § 21108 of the Public Resources Code

Project Title: Streambed Alteration Agreement No. 1600-2022-0002-R1 "Bear Trap" THP

Project Location: The project is located on Ditch Creek and unnamed tributaries to Ditch Creek, in the County of Siskiyou, State of California; Sections 18 and 23, Township 47N, Range 07W, Mount Diablo Base and Meridian; USGS 7.5-minute quadrangles Cottonwood Peak and Hornbrook, 2012.

Project Description: The project is described in THP 2-22-00003-SIS and is limited to the use of two water drafting sites W1 & W2.

This is to advise that the Department of Fish and Wildlife (CDFW), acting as the lead agency / a responsible agency approved the above-described project on the date signed below and has made the following determinations regarding the above described project:

1. The project will / will not have a significant effect on the environment. (This determination is limited to effects within CDFW's jurisdiction when CDFW acts as a responsible agency.)
2. An environmental impact report / A negative declaration / A timber harvesting plan was prepared for this project pursuant to CEQA.
3. Mitigation measures were / were not made a condition of DFW's approval of the project.
4. A Statement of Overriding Considerations was / was not adopted by DFW for this project.
5. Findings were / were not made by CDFW pursuant to Public Resources Code § 21081(a). The Department did, however, adopt findings to document its compliance with CEQA.
6. Compliance with the environmental filing fee requirement at Fish and Game Code § 711.4 (check one):
 - Payment is submitted with this notice.
 - A copy of a receipt showing prior payment is on file with CDFW.
 - A copy of the CEQA Filing Fee No Effect Determination Form signed by CDFW is attached to this notice.
- Lead Agency certification: CDFW, as Lead Agency, has made the final EIR with comments and responses and record of project approval, or the Negative Declaration, available to the General Public at the CDFW office identified above.
- Responsible Agency statement: The final EIR, Negative Declaration, or THP that was prepared by the Lead Agency for this project is available to the General Public at the office location listed above for the Lead Agency. CDFW's CEQA Findings are available at the CDFW office identified above.

DocuSigned by:

Signed: Rich Klug
Richard Klug
Senior Environmental Scientist
Northern Region

Date: 3/28/2024

Date Received for filing at OPR:

**CALIFORNIA DEPARTMENT OF FISH AND WILDLIFE
CALIFORNIA ENVIRONMENTAL QUALITY ACT FINDINGS FOR
LAKE OR STREAMBED ALTERATION AGREEMENT No. 1600-2022-0002-R1**

Introduction

The California Environmental Quality Act (CEQA) (Public Resources Code Section 21000, *et seq.*) and the State CEQA Guidelines (Guidelines) (Section 15000, *et seq.*, Title 14, California Code of Regulations) require that no public agency shall approve or carry out a project for which a Timber Harvest Plan (THP) has been completed that identifies one or more significant effects, unless the agency makes the following finding as to each significant effect:

Changes or alterations have been required in, or incorporated into, the project which mitigate or avoid the significant effects on the environment.


The THP is a certified state regulatory program that provides a substitute document to a Negative Declaration or Environmental Impact Report, pursuant to Guidelines Sections 15251 and 15252. As the lead agency for the THP, the California Department of Forestry and Fire Protection (CALFIRE) certified the THP for the Project on January 9, 2023. The Department of Fish and Wildlife (CDFW) found that the Project will not result in significant environmental effects with the mitigation measures required in, or incorporated into the Project.

CDFW is entering into Lake or Streambed Alteration Agreement (Agreement) **No. 1600-2022-0002-R1** with **Mr. Jad Dickson**. The project is located on Ditch Creek, and unnamed tributaries to Ditch Creek, in the County of Siskiyou, State of California; Sections 18 and 23, Township 47N, Range 07W, Mount Diablo Base and Meridian; USGS 7.5-minute quadrangles Cottonwood Peak and Hornbrook, 2012.

Because CDFW is issuing the Agreement, it is a Responsible Agency under CEQA for the Project. As a CEQA Responsible Agency, CDFW is required by Guidelines Section 15096 to review the environmental document certified by the Lead Agency approving the projects or activities addressed in the Agreement and to make certain findings concerning a project's potential to cause significant, adverse environmental effects. However, when considering alternatives and mitigation measures approved by the Lead Agency, a Responsible Agency is more limited than the Lead Agency. When issuing the Agreement, CDFW is responsible only for ensuring that the direct or indirect environmental effects of activities addressed in the Agreement are adequately mitigated or avoided. Consequently, the findings adopted or independently made by CDFW with respect to an Agreement's activities are more limited than the findings of the Lead Agency funding, approving, or carrying out the project activities addressed in such Agreements.

Findings

CDFW has considered the THP adopted by CALFIRE. CDFW has independently concluded that the Agreement should be issued under the terms and conditions specified therein. In this regard, CDFW hereby adopts the findings of CALFIRE, as set forth in the THP insofar as they pertain to the Project's impacts on biological resources.

DocuSigned by:

Signed: _____
Richard Klug
Senior Environmental Scientist
Northern Region

Date: 3/28/2024

Notification #1600-2022-0003-R1
Streambed Alteration Agreement
Page 1 of 13

CALIFORNIA DEPARTMENT OF FISH AND WILDLIFE
NORTHERN REGION
601 LOCUST STREET
REDDING, CA 96001



STREAMBED ALTERATION AGREEMENT
NOTIFICATION NO. 1600-2022-0002-R1
Ditch Creek and Unnamed Tributaries to Ditch Creek
2 Encroachments

MR. JAD DICKSON
THP 2-22-00003- SIS, "BEAR TRAP"

This Streambed Alteration Agreement (Agreement) is entered into between the California Department of Fish and Wildlife (CDFW) and Acer Klamath Forest, LLC (Permittee) as represented by Mr. Humphrey (Forester).

RECITALS

WHEREAS, pursuant to Fish and Game Code (FGC) section 1602, Permittee notified CDFW on January 10, 2022, that Permittee intends to complete the project described herein.

WHEREAS, pursuant to FGC section 1603, CDFW has determined that the project could substantially adversely affect existing fish or wildlife resources and has included measures in the Agreement necessary to protect those resources.

WHEREAS, Permittee has reviewed the Agreement and accepts its terms and conditions, including the measures to protect fish and wildlife resources.

NOW THEREFORE, Permittee agrees to complete the project in accordance with the Agreement.

PROJECT LOCATION

The project is located on Ditch Creek, and unnamed tributaries to Ditch Creek in the Ditch Creek Planning Watershed (1105.360206), in the County of Siskiyou, State of California; Township 47N, Range 07W, Sections 18 and 23; Mount Diablo Base and Meridian; USGS 7.5-minute quadrangles, Cottonwood Peak and Hornbrook, 2012.

PROJECT DESCRIPTION

The project is limited to two water drafting sites as identified and described in the 1611 Addendum on pages 36 – 38 of the Timber Harvesting Plan (*for map locations, refer to THP 2-22-0003-SIS*):

- **Drafting Site WD1** (Class I): Drafting from instream pool.

- **Drafting Site WD2** (Class II): Off channel gravity fed portable tank with overflow piped back to stream.

PROJECT IMPACTS

CDFW has determined that without implementation of the conditions contained within this Agreement, existing fish or wildlife resources the project could substantially adversely affect include: fish (Fish and Game Code 45), and other species dependent on aquatic and riparian habitats such as reptiles, mammals, birds, and non-aquatic invertebrates.

The adverse effects the project could have on the fish or wildlife resources identified above include: short-term release of contaminants incidental from work activities (e.g., sediment, petroleum products, etc.), channel dewatering, and loss or decline of stream channel and riparian habitats. These effects may cause conditions that decrease instream quality, damage spawning and/or rearing habitats, impede the up and/or downstream migration of aquatic species, reduce the quality or quantity of aquatic and riparian breeding and foraging habitats, and disrupt the nesting and denning of terrestrial birds and other wildlife.

MEASURES TO PROTECT FISH AND WILDLIFE RESOURCES

1. Administrative Measures

Permittee shall meet each administrative requirement described below.

- 1.1 Documentation at Project Site. Permittee shall make the Agreement, and any extensions and amendments to the Agreement, and all related notification materials and California Environmental Quality Act documents readily available at the project site at all times and shall be presented to CDFW personnel, or personnel from another state, federal, or local agency upon request.
- 1.2 Providing Agreement to Persons at Project Site. Permittee shall provide copies of the Agreement and any extensions and amendments to the Agreement to all persons who will be working on the project at the project site on behalf of Permittee, including but not limited to contractors, subcontractors, inspectors, and monitors.
- 1.3 Notification of Conflicting Provisions. Permittee shall notify CDFW if Permittee determines or learns that a provision in the Agreement might conflict with a provision imposed on the project by another local, state, or federal agency. In that event, CDFW shall contact Permittee to resolve any conflict.
- 1.4 Project Site Entry. Permittee agrees that CDFW personnel may enter the project site at any time, with a 48-hour notice, to verify compliance with the Agreement.
- 1.5 Notification of Commencement and Completion of Work. At least two business days prior to the initiation of work at each facility listed in the Project Description, the Permittee shall contact CDFW representative David Haynes by e-mail (david.haynes@wildlife.ca.gov) to facilitate monitoring. Information to be disclosed

shall include Agreement number, Timber Harvesting Plan (THP) number, and the anticipated start date. CDFW has two full business days from time of Permittee contact to respond. If the Permittee does not receive a response from CDFW at two business days, as initiated by Permittee's time of contact, the Permittee may initiate the work permitted by this Agreement. The Permittee shall contact CDFW within thirty days of completion of the work.

- 1.6 Project Accordance. Except where otherwise stipulated in this Agreement, all work shall be in accordance with the project description submitted with Notification No. 1600-2022-0002-R1 and THP 2-22-0003-SIS.

2. Avoidance and Minimization Measures

To avoid or minimize adverse impacts to fish and wildlife resources identified above, Permittee shall implement each measure listed below.

PROJECT TIMING

- 2.1 Timing for Work on Class I and II Watercourses. All work on the stream banks or within the stream channel shall be confined to periods of low or no water flow between **June 15 and October 15** for Class I watercourses and **May 1 and October 15** for Class II watercourses. Temporary crossings or structures installed during these times shall be removed prior to October 15, or within one week after the need for the crossing has ceased. Exceptions to project timing are as follows: ***work may be conducted in or near the stream outside of the aforementioned work periods, provided adherence to all conditions in this Agreement and a) – g) below.***
- a) The Permittee shall obtain written approval (e.g., email) from CDFW prior to the commencement of work activities.
 - b) The Permittee shall complete any unfinished encroachment work, including erosion control measures, within 24 hours of CDFW directing the Permittee to do so.
 - c) Prior to any ground disturbing work at a project site, the Permittee shall stock-pile erosion control materials and have available to administer. All bare mineral soil exposed in conjunction with crossing construction, deconstruction, maintenance or repair, or removal shall be treated for erosion immediately upon completion of work on the crossing, and prior to the onset of precipitation capable of generating runoff. Erosion control shall consist of at least 1 to 2 inches weed-free straw mulch with greater than 90% coverage. In addition to mulching, seeds may be applied. If used, seeds shall be native or regionally appropriate plants, sterile varieties, or short lived non-native annuals that are known not to persist or spread such as cereal cover crops [i.e., barley (*Hordeum vulgare*), buckwheat (*Fagopyron esculentum*), oats (*Avena sativa*), rye (*Secale cereale*), wheat (*Triticum aestivum*)] to avoid the propagation of non-native (invasive) plants and minimize competition with native vegetation. Applied seeds shall be free from seeds of noxious or invasive weed species. No annual (Italian) ryegrass [*Festuca perennis* (= *Lolium multiflorum*)] shall

be used. Seeding shall be at a rate of 100 lbs/acre equivalent barley seed to ensure establishment.

- d) Use of newly constructed crossings during the late season work period shall cease when precipitation is sufficient to generate overland flow off the road surface, or when use of the crossing is causing rutting of the road surface. Crossing use shall not resume until the road bed is dry, defined as a road surface which is no wetter than that found during normal dust abatement watering treatments and is not rutting or pumping fines or causing a visible turbidity increase in the stream or water sources leading to the stream. Emergency access shall be allowed at any time to correct emergency road related problems and other emergency situations.
- e) Road construction leading directly into or out of a proposed stream crossing shall only be performed when soils are sufficiently dry so that sediment is not discharged into streams.
- f) All crossing installation or removal work shall be conducted in one day, if feasible. If equipment breakdowns prevent completion of installation or removal in one day, work shall be completed in the shortest period feasible.
- g) When the National Weather Service forecast reports a "chance" (30% or more) of rain within 24 hours, and prior to weekend or other shutdown periods, the Permittee shall finish work underway at encroachment prior to sunset and refrain from starting any new work at encroachment prior to the rain event.

2.2 Timing for Crossing Installation and Removal Work. All crossing installation or removal work shall be conducted in one day, if feasible. If equipment breakdowns prevent completion of installation or removal in one day, work shall be completed in the shortest period feasible.

2.3 Removal of Obstructions. The Permittee shall remove obstructions and sediment during the time periods specified if a substantial threat to a facility exists. The Permittee may remove obstructions and sediment at any time if the obstructions and sediment would reasonably be expected to cause substantial damage to resources or cause the facility to fail outside the time periods specified above.

GENERAL CONDITIONS for ALL ENCROACHMENTS

2.4 The Bear Trap THP (2-22-0003-SIS) does not include notification pursuant to Fish and Game Code Section 1600, et seq. for the diversion of water; therefore, this Agreement does not authorize substantial diversion of water during water drafting activities.

2.5 The Permittee shall ensure that all crossing facilities accommodate the estimated 100-year flow including sediment load and debris without diverting, and are installed in accordance with submitted plans and diagrams.

2.6 The Permittee shall ensure that the installation of bridges, culverts or other structures is such that water flow is not impaired and upstream or downstream passage of fish and all aquatic species is assured at all times.

- 2.7 Vehicles shall not be driven, or equipment operated, in water covered portions of a stream except as may be necessary to construct and remove in-stream structures to catch and contain water (i.e. cofferdams), to divert stream flow and isolate the work site, or as otherwise specifically provided for in this Agreement.
- 2.8 All heavy equipment that will be entering the live stream shall be cleaned of materials deleterious to aquatic life including oil, grease, hydraulic fluid, soil and other debris. Cleaning of equipment shall take place outside of the Watercourse and Lake Protection Zone (WLPZ) and prior to entering the water.
- 2.9 Any equipment operated within or adjacent to the stream channel shall be checked and maintained daily to prevent leaks of materials that, if introduced to water, could be deleterious to aquatic life, wildlife, or riparian habitat. Stationary equipment such as motors, pumps, generators, and welders that contain deleterious materials, located within or adjacent to a stream shall be positioned over drip pans.
- 2.10 Refueling of equipment and vehicles and storing, adding or draining lubricants, coolants or hydraulic fluids shall not take place within WLPZs or within stream beds, banks or channels. All such fluids and containers shall be disposed of properly. Heavy equipment including water drafting trucks parked within WLPZs or streambeds, banks or channels shall use drip pans or other devices (i.e., absorbent blankets, sheet barriers or other materials) as needed to prevent soil and water contamination.
- 2.11 All activities performed in or near a stream shall have absorbent materials designated for spill containment and clean-up activities on-site for use in an accidental spill. In the event of a spill, the Permittee shall immediately notify the California Emergency Management Agency at 1-800-852-7550 and immediately initiate the clean-up activities. CDFW shall be notified by the Permittee and consulted regarding clean-up procedures.
- 2.12 No debris, soil, silt, sand, bark, slash, sawdust, rubbish, cement or concrete or washings thereof, asphalt, paint or other coating material, oil or petroleum products or other organic or earthen material from any logging, construction, or associated activity of whatever nature shall be allowed to enter into, or placed where it may be washed by rainfall or runoff into Waters of the State. When operations are completed, any excess materials or debris shall be removed from the work area. Any fill material used shall be placed and/or removed in such a manner that it shall not cause direct sediment discharge or siltation in the stream.
- 2.13 The Permittee shall armor encroachments and associated structures, fills, and other exposed soils as needed to protect fill, abutments, and the stream channel and banks from erosion. Armoring shall be comprised of rock riprap, large woody debris (LWD), or other non-polluting materials and shall be constructed to remain in place during periods of high flow events. When used on permanent culverts, armoring shall extend at least as high as the top of the culvert, and shall prevent bank erosion by extending a sufficient distance upstream and downstream along the banks.

- 2.14 Encroachments shall be constructed, deconstructed, decommissioned/abandoned, and maintained in a manner that minimizes to the extent feasible headcutting or downcutting of the stream channel by installing grade control such as riprap, woody debris, or through other effective measures.
- 2.15 The disturbed portions of any stream channel and adjacent areas shall be restored to as near their original condition as possible. Crossings facilities shall emulate the natural streambed elevation, substrate and flow velocity to the extent feasible.
- 2.16 Disturbance or removal of vegetation shall not exceed the minimum necessary to complete operations.
- 2.17 All non-merchantable LWD excavated during crossing construction, deconstruction or decommissioning shall be used on site for streambed and bank stabilization or erosion control. Woody debris shall not be incorporated into crossing fill.
- 2.18 Structures and associated materials not designed to withstand high seasonal flows shall be removed to areas above the ordinary high water mark before such flows occur or the end of the yearly work period, whichever comes first.
- 2.19 Erosion control measures shall be made available if encroachment work occurs when the National Weather Service forecast reports a "chance" (30% or more) of rain within 24 hours. The Permittee shall deploy erosion control measures prior to rainfall.
- 2.20 To prevent the degradation of water quality, erosion control materials shall be applied in sufficient quantity prior to the onset of measurable precipitation with re-application as needed to avoid any visible increase in surface erosion or turbidity in any receiving streams. Permittee shall properly install and maintain sediment barriers (including but not limited to filter fabric fencing, fiber mats, weed-free rice straw or fiber wattles or rolls) capable of preventing downstream sedimentation/turbidity. Geotextiles, fiber rolls, and other erosion control treatments shall not contain plastic mesh netting. Said devices shall be cleaned of all trapped sediment as necessary to maintain proper function. Recovered sediment shall be disposed of where it shall not return to the Waters of the State. Said devices shall be completely removed from the channel, along with all temporary fills, upon completion of operations.
- 2.21 To maintain channel flow capacity and/or minimize bank erosion, sediment depositions in the stream channel above or below encroachments that have the potential to be washed downstream following work shall be excavated annually and disposed of in a location where they cannot enter into Waters of the State.
- 2.22 Soils adjacent to the stream channel that are exposed by project operations shall be adequately stabilized when rainfall is reasonably expected during construction, and immediately upon completion of construction, to prevent the mobilization of such sediment into the stream channels or adjacent wetlands. National Weather Service forecasts shall be monitored by the Permittee to determine the chance of precipitation.
- 2.23 All bare mineral soil outside of the stream channel exposed in conjunction with project activities shall be treated for erosion prior to the onset of precipitation capable of

generating run-off or the end of the yearly work period, whichever comes first. Restoration shall include the seeding and mulching of all bare mineral soil with at least 1 to 2 inches weed-free straw mulch with greater than 90% coverage. In addition to mulching, seeds may be applied. If used, seeds shall be native or regionally appropriate plants, sterile varieties, or short lived non-native annuals that are known not to persist or spread such as cereal cover crops [i.e., barley (*Hordeum vulgare*), buckwheat (*Fagopyron esculentum*), oats (*Avena sativa*), rye (*Secale cereale*), wheat (*Triticum aestivum*)] to avoid the propagation of non-native (invasive) plants and minimize competition with native vegetation. Applied seeds shall be free from seeds of noxious or invasive weed species. No annual (Italian) ryegrass [*Festuca perennis* (= *Lolium multiflorum*)] shall be used. Seeding shall be at a rate of 100 lbs/acre equivalent barley seed to ensure establishment.

- 2.24 Approaches to all encroachments shall be treated to minimize the generation and direct transport of sediment to streams. Treatment locations shall include, but not be limited to, road surfaces, fill faces, cut banks, and road drainage ditches.
- 2.25 Road approaches and other work shall be left in a finished condition with all hydrologic connectivity from the road or ditch to the site eliminated as feasible and effective erosion control in place prior to any rainfall event capable of generating runoff. Effective erosion control shall extend away from the crossing to at least the first waterbreak.

GENERAL CONDITIONS for ALL WATER DRAFTING OPERATIONS

- 2.26 Drafted water shall only be used for the purposes of dust abatement; road maintenance; road and stream crossing construction, reconstruction, deconstruction, upgrading and decommissioning.
- 2.27 Drafting by more than one truck shall not occur simultaneously at the same site.
- 2.28 All water drafting vehicles should be checked daily and shall be repaired as necessary to prevent leaks of deleterious materials from entering the stream and WLPZ.
- 2.29 Where overflow run-off from water trucks or storage tanks may enter the stream, effective erosion control devices shall be installed such as water bars, gravel berms, or hay bales.
- 2.30 Road approaches and truck pads shall be treated as necessary to prevent sediment production and delivery to a stream or waterhole. Approaches shall be armored to a minimum depth of 4 inches with durable compacted gravel, rock, or comparable material, from the edge of the watercourse out to 50 feet, or to the nearest water bar or point of hydrologic divide. The approaches shall be hydrologically disconnected to the maximum extent feasible and shall be maintained as necessary during use. Brow logs or large rocks shall be placed at the end of the truck pad where needed to prevent overland flow into the water source, and to limit truck access.
- 2.31 During water diversion pump intakes shall be fitted with screen made of woven mesh, perforated plate, wedge wire, or other durable fabric. The screen medium shall be able

to withstand forces related to pumping and be of sufficient size to prevent impingement or entrainment of aquatic vertebrates during drafting operations.

- 2.32 Openings in the screens of Class I and Class II watercourse drafting intakes shall not exceed 1/8 inch in width for slotted or square openings or 3/32-inch diameter for round openings.
- 2.33 The velocity of water across the screen surface shall not exceed 0.33 cubic feet per second at any point on the screen surface.
- 2.34 Pump intakes shall rest above the bottom of the channel and away from submerged vegetation. Screens and intakes shall be kept in good repair, and kept clean and free of accumulated algae, leaves, or other debris or obstructions. Screens and intakes shall be inspected during site visits to monitor drafting rates.
- 2.35 Class I and II streams temporarily dammed to create a drafting pool shall provide passage for aquatic organisms in all life stages, generally by allowing water flow through rocks and limiting the dam height to one foot. Temporary dams shall be removed prior to October 15 each operating season.
- 2.36 When diverting water from any Class I or II stream, bypass flows shall be maintained that ensure continuous surface flow in downstream reaches to keep aquatic organisms in downstream reaches in good condition. Pool volume/stream flow shall be decreased by no more than 10% for Class I streams and 50% for Class II streams.
- 2.37 Drafting shall be prohibited when flows are less than 0.5 cubic feet per second.
- 2.38 The following additional measures shall apply to all gravity-fed tank drafting operations:
- A) Water storage tanks shall be placed in a location out of the stream channel and fitted with properly sized pipes designed to cleanly return the tank overflow to the source stream.
 - B) Outflow pipes shall be sized to fully contain the tank overflow and prevent it from overflowing onto the drafting pad or road surface.
 - C) Water storage tank return pipes at the water outfall area shall be armored or designed to prevent erosion of the streambed, bank or channel and sediment delivery to the stream.
 - D) Where overflow run-off from storage tanks may enter the stream, effective erosion control devices shall be installed such as water bars, gravel berms, or hay bales.
 - E) To prevent entrapment of aquatic species during water diversion, intakes (point of diversion) shall be fitted with a screen made of woven mesh, perforated plate, wedge wire, or other durable fabric.
 - F) Intakes shall be kept in good repair, and kept clean and free of accumulated algae, leaves, or other debris or obstructions.

- G) Water storage tanks shall be fitted with a shut-off valve that shall be engaged during water truck drafting operations to prevent the pumping of water directly from the stream channel at the intake.
- H) Drafting operations shall not dewater the watercourse and shall maintain flow conditions adequate to support aquatic life downstream from the intake.
- I) Water storage tanks shall be screened or closed to effectively prevent wildlife entrapment.
- J) At the end of drafting operations, intake screens shall be removed and drafting pipes plugged, capped, or otherwise blocked (i.e. with a shut-off valve) or removed from the active channel to terminate water drafting during the winter period.

2.39 At the end of drafting operations, and prior to October 15 of each drafting season, intake screens shall be removed and drafting pipes plugged, capped, or otherwise blocked (i.e. with a valve shut-off) or removed from the active channel.

Notification #1600-2022-0003-R1
Streambed Alteration Agreement
Page 10 of 13

CONTACT INFORMATION

Any communication that the Permittee or CDFW submits to the other shall be in writing and any communication or documentation shall be delivered to the address below by U.S. mail, fax, or email, or to such other address as Permittee or CDFW specifies by written notice to the other:

To Permittee:

Jad Dickson
1216 Fruit Growers Road
Hilt, CA 96044
jdickson@fwsforestry.com

To CDFW:

California Department of Fish and Wildlife
Northern Region
601 Locust Street
Redding, California 96001
ATTN: Lake and Streambed Alteration Program – Richard Klug
Notification 1600-2022-0002-R1
Fax: 530-225-0324
Email: richard.klug@wildlife.ca.gov

LIABILITY

Permittee shall be solely liable for any violations of the Agreement, whether committed by Permittee or any person acting on behalf of Permittee, including its officers, employees, representatives, agents or contractors and subcontractors, to complete the project or any activity related to it that the Agreement authorizes.

This Agreement does not constitute CDFW's endorsement of, or require Permittee to proceed with the project. The decision to proceed with the project is Permittee's alone.

SUSPENSION AND REVOCATION

CDFW may suspend or revoke in its entirety the Agreement if it determines that Permittee or any person acting on behalf of Permittee, including its officers, employees, representatives, agents, or contractors and subcontractors, is not in compliance with the Agreement.

Before CDFW suspends or revokes the Agreement, it shall provide Permittee written notice by certified or registered mail that it intends to suspend or revoke. The notice shall state the reason(s) for the proposed suspension or revocation, provide Permittee an opportunity to correct any deficiency before CDFW suspends or revokes the Agreement, and include

Notification #1600-2022-0003-R1
Streambed Alteration Agreement
Page 11 of 13

instructions to Permittee, if necessary, including but not limited to a directive to immediately cease the specific activity or activities that caused CDFW to issue the notice.

ENFORCEMENT

Nothing in the Agreement precludes CDFW from pursuing an enforcement action against Permittee instead of, or in addition to, suspending or revoking the Agreement.

Nothing in the Agreement limits or otherwise affects CDFW 's enforcement authority or that of its enforcement personnel.

OTHER LEGAL OBLIGATIONS

This Agreement does not relieve Permittee or any person acting on behalf of Permittee, including its officers, employees, representatives, agents, or contractors and subcontractors, from complying with, or from obtaining any other permits or authorizations that might be required under, other federal, state, or local laws or regulations before beginning the project or an activity related to it. For example, if the project causes take of a species listed as threatened or endangered under the Endangered Species Act (ESA), such take will be unlawful under the ESA absent a permit or other form of authorization from the U.S. Fish and Wildlife Service or National Marine Fisheries Service.

This Agreement does not relieve Permittee or any person acting on behalf of Permittee, including its officers, employees, representatives, agents, or contractors and subcontractors, from complying with other applicable statutes in the FGC including, but not limited to, FGC sections 2050 et seq. (threatened and endangered species), 3503 (bird nests and eggs), 3503.5 (birds of prey), 5650 (water pollution), 5652 (refuse disposal into water), 5901 (fish passage), 5937 (sufficient water for fish), and 5948 (obstruction of stream).

Nothing in the Agreement authorizes Permittee or any person acting on behalf of Permittee, including its officers, employees, representatives, agents, or contractors and subcontractors, to trespass.

AMENDMENT

CDFW may amend the Agreement at any time during its term if CDFW determines the amendment is necessary to protect an existing fish or wildlife resource.

Permittee may amend the Agreement at any time during its term, provided the amendment is mutually agreed to in writing by CDFW and Permittee. To request an amendment, Permittee shall submit to CDFW a completed CDFW "Request to Amend Lake or Streambed Alteration" form (<https://www.wildlife.ca.gov/Conservation/LSA/Forms>).

TRANSFER AND ASSIGNMENT

This Agreement may not be transferred or assigned to another entity, and any purported transfer or assignment of the Agreement to another entity shall not be valid or effective,

Notification #1600-2022-0003-R1
Streambed Alteration Agreement
Page 12 of 13

unless the transfer or assignment is requested by Permittee in writing, as specified below, and thereafter CDFW approves the transfer or assignment in writing.

The transfer or assignment of the Agreement to another entity shall constitute a minor amendment, and therefore to request a transfer or assignment, Permittee shall submit to CDFW a completed CDFW "Request to Amend Lake or Streambed Alteration" form.

EXTENSIONS

In accordance with FGC section 1605(b), Permittee may request one extension of the Agreement, provided the request is made prior to the expiration of the Agreement's term. To request an extension, Permittee shall submit to CDFW a completed CDFW "Request to Extend Lake or Streambed Alteration" form. CDFW shall process the extension request in accordance with FGC 1605(b) through (e).

If Permittee fails to submit a request to extend the Agreement prior to its expiration, Permittee must submit a new notification before beginning or continuing the project the Agreement covers (FGC § 1605, subd. (f)).

EFFECTIVE DATE

The Agreement becomes effective on the date of CDFW's signature, which shall be after Permittee's signature and after CDFW complies with all applicable requirements under CEQA.

TERM

This Agreement shall expire 5 years from the CDFW signature date below unless it is terminated or extended before then. All provisions in the Agreement shall remain in force throughout its term. Permittee shall remain responsible for implementing any provisions specified herein to protect fish and wildlife resources after the Agreement expires or is terminated, as FGC section 1605(a)(2) requires.

AUTHORITY

If the person signing the Agreement (signatory) is doing so as a representative of Permittee, the signatory hereby acknowledges that he or she is doing so on Permittee's behalf and represents and warrants that he or she has the authority to legally bind Permittee to the provisions herein.

AUTHORIZATION

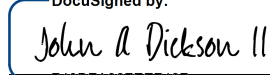
This Agreement authorizes only the project described herein. If Permittee begins or completes a project different from the project the Agreement authorizes, Permittee may be subject to civil or criminal prosecution for failing to notify CDFW in accordance with FGC section 1602.

Notification #1600-2022-0003-R1
Streambed Alteration Agreement
Page 13 of 13

CONCURRENCE

The undersigned accepts and agrees to comply with all provisions contained herein.


FOR PERMITTEE

DocuSigned by:

740BFA367EE7467...
Mr. Jad Dickson
Acer Klamath Forest, LLC

3/27/2024

Date

FOR DEPARTMENT OF FISH AND WILDLIFE

DocuSigned by:

555374D6CE29403...
Richard Klug
Senior Environmental Scientist (Supervisor)

3/28/2024

Date

Prepared by: David Haynes
Environmental Scientist
October 4, 2022