



8711 Monroe Court, Suite A  
Rancho Cucamonga, California 91730  
(909) 980-6455 Office  
(909) 980-6435 Fax

October 16, 2020

Project No. 3-420-0778

Mr. John DeGunya  
**CEI Engineering Associates, Inc.**  
7543 N. Ingram Avenue, Suite 107  
Fresno, CA 93711

**Subject:       AAI PHASE I ENVIRONMENTAL SITE ASSESSMENT**  
Proposed Walmart Fueling Station #5156  
1540 East 2<sup>nd</sup> Street  
Beaumont, CA

Dear Mr. DeGunya:

At your request and authorization, SALEM Engineering Group, Inc. (SALEM) has conducted this Phase I Environmental Site Assessment (ESA) of the Proposed Walmart Fueling Station #5156 site located at 1540 East 2<sup>nd</sup> Street in Beaumont, California (subject property). During the course of this assessment, SALEM identified no evidence of a Recognized Environmental Condition (REC) in connection with the subject property as defined by ASTM E1527-13.

We appreciate the opportunity to assist you with this project. If you have any questions, or if we may be of further assistance, please do not hesitate to contact our office at (909) 980-6455.

Respectfully submitted,

**SALEM Engineering Group, Inc.**

A handwritten signature in black ink, appearing to read 'R. McCondichie', is enclosed in a thin black rectangular box.

Richard McCondichie, EP, CAC  
Senior Environmental Project Manager



**SALEM**  
engineering group, inc.

---

**PHASE I  
ENVIRONMENTAL  
SITE ASSESSMENT**

**PROPOSED WALMART FUELING STATION #5156  
1540 EAST 2<sup>ND</sup> STREET  
BEAUMONT, CALIFORNIA**

**SALEM PROJECT NO. 3-420-0778  
OCTOBER 16, 2020**

***PREPARED FOR:***

**MR. JOHN DEGUNYA  
CEI ENGINEERING ASSOCIATES, INC.  
7543 NORTH INGRAM AVENUE, SUITE 107  
FRESNO, CA 93711**

***PREPARED BY:***

**SALEM ENGINEERING GROUP, INC.  
8711 MONROE COURT, SUITE A  
RANCHO CUCAMONGA, CA 91730  
P: (909) 980-6455  
F: (909) 980-6435  
[www.salem.net](http://www.salem.net)**

# TABLE OF CONTENTS

Job No. 3-420-0778

<b>1.0</b>	<b>EXECUTIVE SUMMARY .....</b>	<b>1</b>
<b>2.0</b>	<b>PURPOSE AND SCOPE OF ASSESSMENT .....</b>	<b>1</b>
2.1	Purpose.....	1
2.2	Scope of Work .....	2
<b>3.0</b>	<b>SITE DESCRIPTION.....</b>	<b>3</b>
<b>4.0</b>	<b>PHYSIOGRAPHY AND HYDROGEOLOGIC CONDITIONS.....</b>	<b>3</b>
<b>5.0</b>	<b>SITE RECONNAISSANCE.....</b>	<b>4</b>
5.1	Observations .....	4
5.2	Adjacent Streets and Property Usage.....	4
5.3	Potable Water Source.....	5
5.4	Sewage Disposal System .....	5
5.5	Heating and Cooling Source .....	5
<b>6.0</b>	<b>USER-PROVIDED INFORMATION.....</b>	<b>5</b>
6.1	Preliminary Title Report .....	5
6.2	Phase I Environmental Site Assessment User Questionnaire .....	6
<b>7.0</b>	<b>SITE USAGE SURVEY .....</b>	<b>6</b>
7.1	Phase I Environmental Site Assessment Owner Questionnaire .....	6
7.2	Historical Aerial Photograph Review .....	6
7.3	Building Department Records Review .....	8
7.4	City Directories .....	8
7.5	Sanborn Fire Insurance Maps .....	8
7.6	Agricultural Chemicals .....	8
7.7	Phase I Environmental Site Assessment Interview - Previous Owner.....	8
7.8	Previous Environmental Reports .....	8
<b>8.0</b>	<b>REGULATORY AGENCY RECORDS REVIEW .....</b>	<b>9</b>
8.1	Standard Environmental Record Sources .....	9
<b>9.0</b>	<b>POTENTIAL VAPOR ENCROACHMENT CONDITION .....</b>	<b>13</b>
9.1	Vapor Encroachment Screening .....	13
<b>10.0</b>	<b>BUSINESS ENVIRONMENTAL RISKS.....</b>	<b>15</b>
10.1	Asbestos-Containing Building Materials .....	15
10.2	Lead-Based Paint .....	15
10.3	Radon .....	15
10.4	Mold.....	16
<b>11.0</b>	<b>DISCUSSION OF FINDINGS .....</b>	<b>16</b>
11.1	Evaluation of Data Gaps/Data Failure .....	17
<b>12.0</b>	<b>SUMMARY AND CONCLUSIONS .....</b>	<b>17</b>
<b>13.0</b>	<b>LIMITATIONS .....</b>	<b>17</b>
<b>14.0</b>	<b>QUALIFICATIONS .....</b>	<b>18</b>
<b>15.0</b>	<b>REFERENCES.....</b>	<b>18</b>

**TABLE OF CONTENTS (cont'd)**

Project No. 3-420-0778

**PHOTOGRAPHS**

Following the Text of the Report

**FIGURES**

Topographic Map..... 1  
Aerial Photograph..... 2  
Site Map..... 3

**APPENDICES**

Preliminary Title Report ..... A  
Phase I ESA All Appropriate Inquiry (AAI) User Questionnaire..... B  
Phase I ESA All Appropriate Inquiry (AAI) Owner Questionnaire ..... C  
Aerial Photographs..... D  
City Directory Image Report ..... E  
Sanborn Fire Insurance Maps No Coverage Certification ..... F  
EDR Radius Map Report ..... G  
Professional Resumes ..... H

October 16, 2020

Project No. 3-420-0778

**PHASE I ENVIRONMENTAL SITE ASSESSMENT****PROPOSED WALMART FUELING STATION #5156  
1540 EAST 2<sup>ND</sup> STREET  
BEAUMONT, CA****1.0 EXECUTIVE SUMMARY**

SALEM Engineering Group, Inc. (SALEM) has conducted a Phase I Environmental Site Assessment (ESA) of the Proposed Walmart Fueling Station #5156 site located at 1540 East 2<sup>nd</sup> Street in Beaumont, California (subject property). The subject property consists an approximately 0.51-acre portion of an irregular-shaped parcel totaling approximately 21.90 acres (Riverside County Assessor's Parcel Number [APN] 419-260-081). SALEM conducted this Phase I ESA of the subject property in conformance with the American Society for Testing and Materials (ASTM) E1527-13 *Standard Practice for Environmental Site Assessments: Phase I Environmental Site Assessment Process*. The U.S. Environmental Protection Agency (USEPA) has determined that the ASTM E1527-13 Standard is consistent with the requirements for conducting an "All Appropriate Inquiry" under 40 C.F.R. Part 312. Thus, this Phase I ESA constitutes All Appropriate Inquiry (AAI) designed to identify Recognized Environmental Conditions (RECs) in connection with the previous ownership and uses of the subject property as defined by ASTM E1527-13 and 40 C.F.R. Part 312.

ASTM E1527-13 Section 1.1.1 *Recognized Environmental Conditions* – The term *recognized environmental conditions* is defined as "the presence or likely presence of any hazardous substances or petroleum products in, on, or at a property: (1) due to any release to the environment; (2) under conditions indicative of a release to the environment; or (3) under conditions that pose a material threat of a future release to the environment." The term as further defined by ASTM "is not intended to include de minimis conditions that generally do not present a threat to human health or the environment and that generally would not be the subject of an enforcement action if brought to the attention of appropriate governmental agencies." Conditions determined to be *de minimis* are not *recognized environmental conditions*.

SALEM identified no evidence of Recognized Environmental Conditions (RECs) in connection with the subject property as defined by ASTM E1527-13.

**2.0 PURPOSE AND SCOPE OF ASSESSMENT****2.1 Purpose**

According to ASTM E1527-13, the purpose of this practice is to define good commercial and customary practice in the United States of America for conducting an *environmental site assessment* of a parcel of *commercial real estate* with respect to the range of contaminants within the scope of the Comprehensive Environmental Response, Compensation and Liability Act (CERCLA) (42 U.S.C. §9601) and *petroleum products*. As such, this practice is intended to permit a *user* to satisfy one of the requirements to qualify for the *innocent landowner*, *contiguous property owner*, or *bona fide prospective purchaser* limitation on CERCLA liability (hereinafter, the "*landowner liability protections*," or "*LLPs*"): that is, the practice that constitutes "*all appropriate inquiry* into the previous ownership and uses of the *property* consistent with good commercial or customary practice" as defined at 42 U.S.C. §9601(35) (B).

---

The Phase I ESA was conducted to identify ‘Recognized Environmental Conditions’ (RECs), ‘Controlled Recognized Environmental Conditions’ (CRECs) and ‘Historical RECs’ (HRECs) as defined by the American Society for Testing and Materials (ASTM) *Designation E1527-13 Standard Practice for Environmental Site Assessments: Phase I Environmental Site Assessment Process*. Section 1.1.1 of the ASTM *Designation E1527-13* defines an REC as “the presence or likely presence of any hazardous substances or petroleum products in, on, or at a property: (1) due to any release to the environment; (2) under conditions indicative of a release to the environment; or (3) under conditions that pose a material threat of a future release to the environment.” The term as further defined by ASTM “is not intended to include de minimis conditions that generally do not present a threat to human health or the environment and that generally would not be the subject of an enforcement action if brought to the attention of appropriate governmental agencies.” Section 3.2.18 defines a CREC as a “recognized environmental condition resulting from a past release of hazardous substances or petroleum products that has been addressed to the satisfaction of the applicable regulatory authority (for example, as evidenced by the issuance of a no further action letter or equivalent, or meeting risk-based criteria established by regulatory authority), with hazardous substances or petroleum products allowed to remain in place subject to the implementation of required controls (for example, property use restrictions, activity and use limitations, institutional controls, or engineering controls).” Section 3.2.42 defines HREC as a “past release of any hazardous substances or petroleum products that has occurred in connection with the property and has been addressed to the satisfaction of the applicable regulatory authority or meeting unrestricted use criteria established by a regulatory authority, without subjecting the property to any required controls (for example, property use restrictions, activity and land use limitations, institutional controls, or engineering controls).”

## 2.2 Scope of Work

The objective of the SALEM Phase I ESA scope of work is to provide an evaluation of RECs at the subject property and potential off-site sources. The scope of work for this Phase I ESA conforms to ASTM E1527-13. SALEM was provided authorization to conduct the Phase I ESA by Mr. John DeGunya with CEI Engineering Associates, Inc. on September 15, 2020. In fulfillment of the SALEM scope of work for this Phase I ESA, SALEM was retained to perform the following tasks:

- Acquire readily available information regarding land-use history and property development by reviewing historical aerial photographs, pertinent building permit records, historic city directories, as well as reviewing recent and historic topographic land-use maps of the subject property and surrounding area.
- Reviewing readily available local, state and federal regulatory agency databases listed in ASTM E1527-13 and compiled by Environmental Data Resources, Inc. (EDR), including but not limited to CERCLA and NPL lists for sites within one mile of the subject property. State databases, including but not limited to CALSITES, Hazardous Substance Account Act, Cortese, SWIS, SWAT, Well Investigation Program (AB1803), and LUFT, were reviewed for sites within one mile of the subject property.
- Performing a reconnaissance of the subject property and surrounding areas (up to one-half mile beyond site boundary), with regard to potential off-site sources of degradation to the subject property, which included photograph documentation of subject property conditions, and identification of potential environmental concerns.
- Interviews with persons knowledgeable of the previous and current ownership and uses of the subject property.
- Identifying aboveground storage tanks and/or indications of underground storage tanks on-site.

- 
- In addition to ASTM E1527-13, SALEM recognizes ASTM *Standard Guide for Vapor Encroachment Screening (VES) on Property Involved in Real Estate Transactions* (ASTM E2600-15) as an industry-accepted guideline to determine if a Vapor Encroachment Condition (VEC) exists at the target property. A VES consists of reviewing the Phase I ESA data combined with the application of professional judgment.
  - SALEM evaluates the regulatory agency databases to determine if there are known or suspect contaminated sites within a minimum search distance of the target property. In addition, SALEM attempted to determine whether soil and/or groundwater have been impacted within the critical distances outlined in ASTM E2600-15.
  - Preparing this report of SALEM's findings and recommendations if warranted.

### 3.0 SITE DESCRIPTION

The subject property comprises an approximately 0.51-acre portion of an irregular-shaped parcel totaling approximately 21.90 acres (Riverside County APN 419-260-081) located at 1540 East 2<sup>nd</sup> Street in Beaumont, California. The subject property shares an address with the north adjoining Walmart Store #5156. At the time of SALEM's September 22, 2020 site reconnaissance, the subject property was developed with an asphalt-paved parking lot associated with the northern adjoining Walmart Store. The subject property is located in Section 11, Township 3 South, Range 1 West, San Bernardino Baseline and Meridian, United States Geological Survey (U.S.G.S.) 7.5 Minute Topographic Map, Beaumont, California Quadrangle dated 2012.

### 4.0 PHYSIOGRAPHY AND HYDROGEOLOGIC CONDITIONS

The subject property is situated near the San Gorgonio Pass in the San Bernardino Mountains of the Transverse Ranges of Southern California. The San Gorgonio Pass is part of the tectonically active San Andreas Fault system, which includes the Beaumont Plain Fault Zone and bounds Beaumont Hydrologic Subarea which is an open, externally draining basin bounded by the San Bernardino Mountains to the northwest, the Little San Bernardino Mountains to the northeast, the San Jacinto Mountains to the south and the San Timoteo Badlands to the southwest. These mountain ranges and the basement rock underlying the Beaumont Plain Fault Zone are primarily composed of granitic and metamorphic rocks. Within the Beaumont Plain Fault Zone the basement complex is overlain by a series of unconsolidated and semi-consolidated, terrestrial, clastic sediments eroded from the surrounding mountain ranges.

The subject property is located within the Santa Ana River Hydrologic Unit, San Timoteo Hydrologic Area, Beaumont Hydrologic Subarea. The sedimentary deposits within this subarea are primarily heterogeneous unconsolidated surficial deposits consisting of sand and gravel deposits with intermittent deposits of clay, silt and fine sand.

According to California Regional Water Quality Control Board (RWQCB) records for the Mobile 18-EWF gasoline station leaking underground storage tank (LUST) site at 300 South Highland Springs Road, located approximately 1,229 feet northeast of the subject property, groundwater was first encountered at approximately 50.5 feet below ground surface (bgs). Based upon SALEM's topographic map interpretation, the general direction of groundwater flow in the vicinity of the subject property is toward the south-southeast. However, local groundwater level and flow direction may vary due to seasonal fluctuations in precipitation, usage demands, geology, and/or surface topography.

## 5.0 SITE RECONNAISSANCE

A site reconnaissance, which included a visual observation of the subject property and properties within the subject area, was conducted by SALEM's environmental assessor on September 22, 2020. The objective of the site reconnaissance is to identify RECs, including the storage and handling of hazardous substances and petroleum products on or in the vicinity of the subject property which have the potential to environmentally impact on-site soils, surface water and groundwater.

### 5.1 Observations

Table I summarizes the visual observations made during our site reconnaissance. A discussion of the physical observations follows Table I. Refer to the Site Map (Figure 1) and color photographs following the text for the locations of the features discussed in this section of the report.

**TABLE I**  
**Summary of Observations during Site Reconnaissance**

FEATURE	OBSERVED	NOT OBSERVED
Structures (existing)		X
Evidence of past uses		X
Hazardous substances and/or petroleum products (including containers)		X
Aboveground storage tanks (ASTs)		X
Underground storage tanks (USTs) or evidence of USTs		X
Strong, pungent, or noxious odors		X
Pools of liquid likely to be hazardous materials or petroleum products		X
Drums		X
Unidentified substance containers		X
Pad-mounted/Pole-mounted transformers/capacitors/other PCB-containing equipment		X
Subsurface hydraulic equipment		X
Heating/ventilation/air conditioning (HVAC)		X
Stains or corrosion on floors, walls, or ceilings		X
Floor drains and sumps		X
Pits, ponds, or lagoons		X
Stained soil and/or pavement		X
Stressed vegetation		X
Waste or wastewater discharges to surface or surface waters on subject property (including stormwater)		X
Wells (irrigation, domestic, dry, injection, abandoned, monitoring wells)		X
Septic Systems		X

The subject property comprises an approximately 0.51-acre portion of an irregular-shaped parcel totaling approximately 21.90 acres (Riverside County APN 419-260-081) located at 1540 East 2nd Street in Beaumont, California. The subject property shares an address with the north adjoining Walmart Store #5156. At the time of SALEM's site reconnaissance, the subject property was developed with an asphalt-paved parking lot associated with the northern adjoining Walmart Store.

- During the visual observations of the subject property, no hazardous substances or petroleum products were observed to be stored or handled on the subject property. Exposed surface soils did not exhibit obvious signs of discoloration. No other obvious evidence (vent pipes, fill pipes, dispensers, etc.) of USTs was noted within the area observed. No standing water or major depressions were observed on the subject property. No indications of former structures, such as foundations, were observed on the subject property.

### 5.2 Adjacent Streets and Property Usage

Table II summarizes the adjacent streets and properties uses observed during the SALEM's site reconnaissance.



**TABLE II**  
**Adjacent Streets and Property Use**

DIRECTION	ADJACENT STREET	ADJACENT PROPERTY USE
North	None	Parking Lot; Walmart Neighborhood Supercenter (1540 East 2 <sup>nd</sup> Street)
East	None	Multi-Tenant Shopping Center (1620 East 2 <sup>nd</sup> Street)
South	East 2 <sup>nd</sup> Street	Multi-Tenant Shopping Center (1561 East 2 <sup>nd</sup> Street)
West	None	Parking Lot

Based on the observed uses of the properties located immediately adjacent to the subject property, it is unlikely that significant quantities of hazardous substances or petroleum products are stored or handled at the adjacent properties.

### 5.3 Potable Water Source

The water purveyor for the subject property is the Beaumont-Cherry Valley Water District (BCVWD). The BCVWD's water quality monitoring is an on-going program with water samples obtained on a regular basis. It is the responsibility of the BCVWD to provide customers with potable water in compliance with the California Maximum Contaminant Levels (MCLs) for primary drinking water constituents in water supplied to the public.

### 5.4 Sewage Disposal System

SALEM's research indicates that no sewage disposal systems have historically serviced the subject property.

### 5.5 Heating and Cooling Source

No structures are located on the subject property. Therefore, no heating or cooling sources exist at the subject property. No documentation of fuel oil use was identified during review of reasonably ascertainable records and no visual evidence of fuel oil use was identified during the site reconnaissance. Therefore, it is unlikely for a former fuel oil UST to have been used at the subject property and for a release to have occurred.

## 6.0 USER-PROVIDED INFORMATION

A review of the user-provided Title report and a Phase I ESA User Questionnaire was conducted in order to help identify pertinent information regarding potential environmental impacts associated with the subject property.

### 6.1 Title Report

On September 15, 2020, a Preliminary Title Report for the subject property by Stewart Title Company, dated November 7, 2016 was provided to SALEM by Mr. John DeGunya with CEI Engineering Associates, Inc. The Preliminary Title Report was reviewed to identify potential deed restrictions, environmental liens or activity and use limitations (AULs) which may have occurred on or exist in connection with the subject property as indicated by the Commitment for Title Insurance. SALEM's review of the Commitment for Title Insurance indicated no deed restrictions, environmental liens or AULs for the subject property. However, as quoted from the Preliminary Title Report, "it is important to note that this document is not a written representation as to the condition of title and may not list all liens, defects and encumbrances affecting title to the land." Therefore, SALEM recommends that at the close of the real estate transaction and upon the issuance of the Final Title Report that the Final Title Report be reviewed and any information deviating from that presented in the Preliminary Title Report reviewed herein revealing evidence of RECs. Refer to Appendix A for a copy of the Preliminary Title Report.

---

## 6.2 Phase I Environmental Site Assessment User Questionnaire

As of the date of issuance of this report, a completed Phase I ESA User Questionnaire had not been received by SALEM. Upon receipt of a completed Phase I ESA User Questionnaire, and if the Phase I ESA User Questionnaire responses alter the conclusions and recommendations of the Phase I ESA, SALEM will issue an addendum to this report summarizing the Phase I User Questionnaire responses. Please refer to Appendix B for a blank copy of the Phase I ESA User Questionnaire.

In order to qualify for one of the *Landowner Liability Protections (LLPs)* offered by the Small Business Liability Relief and Brownfields Revitalization Act of 2001 (the “*Brownfields Amendments*”), the *user* must provide the following information (if available) to the *environmental professional*. Failure to provide this information could result in a determination that “*all appropriate inquiry*” is not complete. The user is asked to provide information or knowledge of the following:

- Environmental cleanup liens that are filed or recorded against the site.
- Activity and land use limitations that are in place on the site or that have been filed or recorded in a registry.
- Specialized knowledge or experience of the person seeking to qualify for the LLPs.
- Relationship of the purchase price to the fair market value of the *property* if it were not contaminated.
- Commonly known or *reasonably ascertainable* information about the *property*.
- The degree of obviousness of the presence or likely presence of contamination at the *property*, and the ability to detect the contamination by appropriate investigation.

## 7.0 SITE USAGE SURVEY

In order to assess the subject property’s history, SALEM reviewed a Phase I ESA Owner Questionnaire, historical aerial photographs, building department records, city directories, planning department records and SFIMs.

### 7.1 Phase I Environmental Site Assessment Owner Questionnaire

As of the date of issuance of this report, a completed Phase I ESA Owner Questionnaire had not been provided to SALEM. The Phase I ESA Owner Questionnaire is designed to provide pertinent information regarding potential environmental and historical impacts associated with the subject property. Upon receipt of a completed Phase I ESA Owner Questionnaire, and if the Phase I ESA Owner Questionnaire responses alter the conclusions and recommendations of the Phase I ESA, SALEM will issue an addendum to this report summarizing the Phase I ESA Owner Questionnaire responses. Please refer to Appendix C for a blank copy of the Phase I ESA Owner Questionnaire.

### 7.2 Historical Aerial Photograph Review

Historical aerial photographs of the subject property and vicinity dated 1938, 1949, 1953, 1961, 1967, 1975, 1985, 1989, 1990, 1996, 2006, 2009, 2012, and 2016 were reviewed to evaluate changes in land use for the subject property. The historical aerial photographs were supplied by EDR. Refer to Appendix D for a copy of the EDR-provided aerial photographs. A summary of the aerial photographs is provided below:

- **1938 Aerial Photograph**  
The subject property and adjoining properties appear to be undeveloped land. No structures are located on the subject property.
- **1949 Aerial Photograph**  
The conditions on the subject property and adjoining properties are similar to the 1938 aerial photograph.

- 
- **1953 Aerial Photograph**  
The conditions on the subject property and adjoining properties are similar to the 1949 aerial photograph.
  - **1961 Aerial Photograph**  
The conditions on the subject property and adjoining properties are similar to the 1953 aerial photograph. What appears to be the development of Interstate Highway 10 is observed further to the north.
  - **1967 Aerial Photograph**  
The conditions on the subject property and adjoining properties are similar to the 1961 aerial photograph.
  - **1975 Aerial Photograph**  
The conditions on the subject property and adjoining properties are similar to the 1967 aerial photograph. An increase in commercial development is observed to the north beyond the highway.
  - **1985 Aerial Photograph**  
The conditions on the subject property and adjoining properties are similar to the 1975 aerial photograph, with the exception of a commercial building observed further to the east.
  - **1989 Aerial Photograph**  
The conditions on the subject property and adjoining properties are similar to the 1985 aerial photograph. A commercial building appears to be under construction further to the southeast of the subject property.
  - **1990 Aerial Photograph**  
The conditions on the subject property and adjoining properties are similar to the 1989 aerial photograph.
  - **1996 Aerial Photograph**  
The conditions on the subject property and adjoining properties are similar to the 1990 aerial photograph. An overall increase in commercial development is observed further to the east.
  - **2006 Aerial Photograph**  
The subject property and adjoining properties to the north and west appear to be paved parking lots as observed during SALEM's site reconnaissance. No structures are apparent on the subject property. The north adjoining property appears to be developed as the Walmart store observed during SALEM's site reconnaissance. The east adjoining property appears to be graded to be developed as the multi-tenant shopping center observed during SALEM's site reconnaissance. A two-lane paved road (East 2<sup>nd</sup> Street) adjoins the subject property to the south, beyond which is undeveloped land.
  - **2009 Aerial Photograph**  
The conditions on the subject property and adjoining properties to the north and west are similar to the 2006 aerial photograph. The east adjoining property appears to be developed with a multi-tenant shopping center observed during SALEM's site reconnaissance. East 2<sup>nd</sup> Street appears to have been widened into a divided four-lane road to the south, beyond which is undeveloped graded land.

---

➤ **2012 Aerial Photograph**

The conditions on the subject property and adjoining properties are similar to the 2009 aerial photograph.

➤ **2016 Aerial Photograph**

The conditions on the subject property and adjoining properties are similar to the 2012 aerial photograph.

### **7.3 Building Department Records Review**

On September 16, 2020, a records request was made to the City of Beaumont Building and Safety Department (BBSD) for the subject property's associated address of 1540 East 2<sup>nd</sup> Street. Several permits were on file for the adjoining Walmart store which shares the same address as the subject property. However, no building permit records were available for the subject property. Therefore, no building permits for items of environmental concern including, USTs, ASTs, septic systems, demolition or previous structures were on file for the subject property.

### **7.4 City Directories**

On September 21, 2020, SALEM contracted with EDR to provide a City Directory Image Report dated 1971 through 2017 for the subject property's associated address of 1540 East 2<sup>nd</sup> Street, as well as the subject property vicinity. The subject property address was listed in the EDR-provided City Directory Image Report as being occupied by Hairworks Family Salon, Portrait Studio, Subway, and Walmart Supercenter (2010); Banco Popular, Davi Nails, Vision Services, Hairworks Family Salon, Jackson Hewitt, Subway Sandwiches, VZW at Walmart 05156 Beaumont, and Walmart Super Center (2014); Banco Popular, Davi Nails, Firstsight Vision Services, Hairworks Family Salon, Jackson Hewitt, Redbox, Subway Wetzels Pretzels (2017). The listings from 2003-2017 are associated with the adjoining Walmart store. Please refer to Appendix E for a copy of the EDR-provided City Directory Image Report.

### **7.5 Sanborn Fire Insurance Maps**

SALEM reviews SFIMs to evaluate prior land use at the subject property and adjacent properties. SFIMs typically exist for cities with populations of 2,000 or more, the coverage dependent on the location of the property. On September 16, 2020, SALEM contracted with EDR to provide a Fire Insurance Map Abstract indicating the availability of historic SFIMs for the subject property and adjacent properties as far back as 1867. EDR's search of collections at the Library of Congress, University Publications of America, and various public and local sources revealed no coverage for the subject property and adjacent properties. Refer to Appendix F for a copy of the EDR SFIM No Coverage Certification.

### **7.6 Agricultural Chemicals**

Review of historical aerial photographs dating to 1938 reveals that the subject property has not been utilized for agricultural purposes. Therefore, the use, storage and application of agricultural chemicals at the subject site are not considered an environmental concern.

### **7.7 Phase I Environmental Site Assessment Interview - Previous Owner**

SALEM attempted to interview the previous owner of the subject property to provide pertinent information regarding potential environmental and historical impacts associated with the subject property. However, a Phase I ESA interview with the previous owner of the subject property was not reasonably ascertainable because the previous owner was unknown.

### **7.8 Previous Environmental Reports**

SALEM was not provided with additional environmental reports for the subject property.

---

## 8.0 REGULATORY AGENCY RECORDS REVIEW

SALEM conducted a review of regulatory agency records for the purpose of determining if hazardous substance or petroleum products, as well as hazardous wastes have been stored or handled on the subject property and area properties of environmental concern. The most current records available were reviewed.

### **California Environmental Protection Agency, Department of Toxic Substances Control**

SALEM's September 23, 2020 review of the California Environmental Protection Agency, Department of Toxic Substances Control (DTSC) Envirostor California cleanup sites database available via the DTSC Internet Website which tracks federal superfund sites, state response sites, voluntary cleanup sites, and school cleanup sites, indicated that no records of cleanup sites are on file with the DTSC for the subject property or adjacent properties.

### **California Regional Water Quality Control Board**

SALEM's September 23, 2020 review of the RWQCB Geotracker leaking underground fuel tank (LUFT) database available via the RWQCB Internet Website indicated that no records of LUFTs are on file with the RWQCB for the subject property or adjoining properties.

### **California Division of Oil, Gas, and Geothermal Resources**

SALEM reviewed the California Division of Oil, Gas, and Geothermal Resources (DOGGR) website (<http://maps.conservation.ca.gov/doms/index.html>) to evaluate the potential for existing/former oil, gas, or geothermal wells on the subject property or adjoining properties. The subject property is located within DOGGR Southern District. The subject property vicinity is not located within an oil, gas, or geothermal field. The review of DOGGR information does not indicate that an oil, gas, or geothermal well has been drilled on the subject or adjacent properties.

### **Riverside County Environmental Health Department**

On September 16, 2020, the Riverside County Environmental Health Department (RCEHD) was contacted regarding records of registered USTs, historical hazardous/flammable permits, hazardous materials handling, and unauthorized releases of hazardous substances or petroleum products for the subject property. According to the RCEHD, no records of registered USTs, historical hazardous/flammable permits, hazardous materials handling, and unauthorized releases of hazardous substances or petroleum products are on file for the subject property.

### **Riverside County Fire Department**

On September 6, 2020, the Riverside County Fire Department (RCFD) was contacted regarding records of historical hazardous/flammable permits, hazardous materials handling and registered USTs for the subject property. However, a response from RCFD, was not received prior to the issuance of this report.

### **Local Area Tribal Records**

According to the EDR Radius Map Report, no tribal records are listed for the subject property or the adjoining properties.

## 8.1 Standard Environmental Record Sources

EDR performed a search of Federal, State and local regulatory agency databases for the subject property and surrounding area. The various search distances as required by ASTM E1527-13 extended up to one mile from the subject property. Several agencies have published documents that list businesses or properties which have handled hazardous materials or hazardous waste, or may have had a documented release of hazardous substances or petroleum products. The databases consulted in the course of this assessment were compiled by EDR on September 16, 2020 and represent reasonably ascertainable current listings. SALEM

did not verify the locations and distances of every site listed by EDR. SALEM verified locations and distances of the sites SALEM deemed as having a potential to environmentally impact the subject property. The actual location of the off-site properties identified may differ from the EDR listing. Table III summarizes the listed properties located within the specified ASTM Search Radii. The EDR Radius Map report is included in Appendix G.

**TABLE III  
EDR Radius Map Summary**

DATABASE	TYPE OF RECORDS	SUBJECT PROPERTY	<¼ MILE	¼ - ¼ MILE	¼ - ½ MILE	½ - 1 MILE
<b>STANDARD ENVIRONMENTAL RECORDS</b>						
<i>Federal NPL Site List</i>						
NPL	National Priorities List	0	0	0	0	0
Proposed NPL	Proposed National Priorities List	0	0	0	0	0
NPL LIENS	Federal Superfund Liens	0	0	0	0	0
<i>Federal Delisted NPL Site List</i>						
Delisted NPL	National Priority List Deletions	0	0	0	0	0
<i>Federal CERCLIS List</i>						
SEMS	Superfund Enterprise Management System	0	0	0	0	0
Federal Facility	Federal Facility	0	0	0	0	0
<i>Federal CERCLIS NFRAP Site List</i>						
SEMS-ARCHIVE	Superfund Enterprise Management System Archive	0	0	0	0	---
<i>Federal RCRA CORRACTS Facilities List</i>						
CORRACTS	Corrective Action Report	0	0	0	0	0
<i>Federal RCRA non-CORRACTS TSD Facilities List</i>						
RCRA-TSDF	Transporters, Storage, and Disposal	0	0	0	0	---
<i>Federal RCRA Generators List</i>						
RCRA – LQG	RCRA – Large Quantity Generators	0	0	1	---	---
RCRA – SQG	RCRA – Small Quantity Generators	X	0	1	---	---
RCRA – VSQG	RCRA - Very Small Quantity Generators	0	0	0	---	---
<i>Federal Institutional Controls/Engineering Controls Registries</i>						
US ENG CONTROLS	Engineering Controls Sites List	0	0	0	0	---
US INST CONTROL	Sites with Institutional Controls	0	0	0	0	---
LUCIS	Land Use Control Information System	0	0	0	0	---
<i>Federal ERNS List</i>						
ERNS	Emergency Response Notification System	0	0	---	---	---
<i>State and Tribal Equivalent NPL</i>						
RESPONSE	State Response Sites	0	0	0	0	0
<i>State and Tribal Equivalent CERCLIS</i>						
ENVIROSTOR	Envirostor Database	0	0	0	0	3
<i>State and Tribal Landfill and/or Solid Waste Disposal Site List</i>						
SWF/LF	Solid Waste Information System	0	0	0	0	---
<i>State and Tribal Leaking Storage Tank Lists</i>						
LUST	Leaking Underground Storage Tanks	0	0	4	2	---
CPS-SLIC	Statewide SLIC Cases	0	0	0	0	---
INDIAN LUST	LUST on Indian Land	0	0	0	0	---
<i>State and Tribal Registered Storage Tank Lists</i>						
FEMA UST	Underground Storage Tank Listing	0	0	0	---	---
UST	Active UST Facilities	0	0	2	---	---
AST	Aboveground Storage Tank Facilities	X	0	0	0	0
INDIAN UST	USTS on Indian Land	0	0	0	0	0
<i>State and Tribal Voluntary Cleanup Sites</i>						
VCP	Voluntary Cleanup Program Properties	0	0	0	0	---
INDIAN VCP	Voluntary Cleanup on Indian Land	0	0	0	0	---
<i>State and tribal Brownfields sites</i>						
BROWNFIELDS	Considered Brownfields Sites Listing	0	0	0	---	---
<b>ADDITIONAL ENVIRONMENTAL RECORDS</b>						

**TABLE III (cont'd)  
EDR Radius Map Summary**

DATABASE	TYPE OF RECORDS	SUBJECT PROPERTY	<1/8 MILE	1/8 - 1/4 MILE	1/4 - 1/2 MILE	1/2 - 1 MILE
<b>Local Brownfield Lists</b>						
US BROWNFIELDS	Brownfield Sites	0	0	0	0	---
<b>Local Lists of Landfill/Solid Waste Disposal Sites</b>						
WMUDS/SWAT	Waste Management Unit Database	0	0	0	0	---
SWRCY	Recycler Database	0	0	0	0	---
HAULERS	Registered Waste Tire Haulers Lists	0	0	---	---	---
INDIAN ODI	Report on Open Dumps on Indian Land	0	0	0	0	---
DEBRIS REGION 9	Illegal Dump Site Locations	0	0	0	0	---
ODI	Open Dump Inventory	0	0	0	0	---
<b>Local Lists of Hazardous Waste/Contaminated Sites</b>						
CERS HAZ WASTE	CA Environmental Reporting System	X	0	10	---	---
PFAS	PFAS Contamination Site Locations	0	0	0	0	---
US CDL	Clandestine Drug Labs	0	0	---	---	---
HIST Cal-Sites	Cal-Sites Database	0	0	0	0	0
SCH	School Property Evaluation Program	0	0	0	---	---
Toxic Pits	Toxic Pits Cleanup Act Sites	0	0	0	0	0
CDL	Clandestine Drug Labs	0	0	---	---	---
US HIST CDL	Historic Clandestine Drug Labs	0	0	---	---	---
<b>Local Lists of Registered Storage Tanks</b>						
CA FID UST	Facility Inventory Database	0	0	0	---	---
HIST UST	Historical UST	0	0	0	---	---
SWEEPS UST	SWEEPS UST Lists	0	0	1	---	---
CERS TANKS	CA Environmental Reporting System	X	0	2	---	---
<b>Local Land Records</b>						
LIENS 2	CERCLA Lien Information	0	0	---	---	---
LIENS	Environmental Liens Listing	0	0	---	---	---
DEED	Deed Restriction Listing	0	0	0	0	---
<b>Records of Emergency Release Reports</b>						
HMIRS	Hazardous Materials Information System	0	0	---	---	---
CHMIRS	CA Hazardous Material Information System	X	0	---	---	---
LDS	Land Disposal Sites Listing	0	0	---	---	---
MCS	Military Cleanup Sites Listing	0	0	---	---	---
SPILLS 90	Spills 90 data from First Search	0	0	---	---	---
<b>Other Ascertainable Records</b>						
RCRA Non-Gen	Non-Generators	0	0	15	---	---
DOT OPS	Incident and Accident Data	0	0	---	---	---
DOD	Department of Defense Sites	0	0	0	0	0
FUDS	Formerly Used Defense Sites	0	0	0	0	0
CONSENT	Superfund Consent Decrees	0	0	0	0	0
ROD	Records of Decision	0	0	0	0	0
US MINES	Mines Master Index File	0	0	0	---	---
TRIS	Toxic Chemical Release Inventory System	0	0	---	---	---
2020 COR ACTION	2020 Corrective Action Program List	0	0	0	---	---
TSCA	Toxic Substances Control Act	0	0	---	---	---
FTTS	FIFRA/TSCA Tracking System	0	0	---	---	---
HIST FTTS	FIFRA/TSCA Tracking System	0	0	---	---	---
SSTS	Section 7 Tracking Systems	0	0	---	---	---
RMP	Risk Management Plans	0	0	---	---	---
ICIS	Integrated Compliance Information System	0	0	---	---	---
PADS	PCB Activity Database System	0	0	---	---	---
MLTS	Material Licensing Tracking System	0	0	---	---	---
RADINFO	Radiation Information Database	0	0	---	---	---
FINDS	Facility Index System	X	0	---	---	---

**TABLE III (cont'd)  
EDR Radius Map Summary**

DATABASE	TYPE OF RECORDS	SUBJECT PROPERTY	<1/8 MILE	1/8 - 1/4 MILE	1/4 - 1/2 MILE	1/2 - 1 MILE
RAATS	RCRA Administrative Action Tracking	0	0	---	---	---
FUSRAP	Formerly Utilized Sites Remedial Action Program	0	0	0	0	0
CA BOND EXP. PLAN	Bond Expenditure Plan	0	0	0	0	0
WDS	Waste Discharge System	0	0	---	---	---
Cortese	Cortese Hazardous Waste & Substance Sites	0	0	2	1	---
HIST CORTESE	Historical Cortese sites.	0	0	0	1	---
CUPA Listings	Certified Unified Program Agency	0	0	0	---	---
Notify 65	Proposition 65 Records	0	0	0	2	0
DRYCLEANERS	Cleaner Facilities	0	0	0	---	---
WIP	Well Investigation Program Case List	0	0	0	---	---
HAZNET	Facility and Manifest Data	X	0	---	---	---
EMI	Emissions Inventory Data	0	0	---	---	---
ENF	Enforcement Action Listing	0	0	---	---	---
INDIAN RESERV	Indian Reservations	0	0	0	0	0
SCRD DRYCLEANER	State Coalition for Remediation of Cleaners	0	0	0	0	---
FIN ASSUR	Financial Assurance	0	0	---	---	---
HWP	Envirostor Permitted Facilities Listing	0	0	0	0	0
HWT	Registered Hazardous Waste Transporter	X	0	0	---	---
COAL ASH EPA	Coal Combustion Residues Surface List	0	0	0	0	---
PCB TRANSFORMER	PCB Transformer	0	0	---	---	---
COAL ASH DOE	Steam-Electric Plan Operation Data	0	0	---	---	---
MWMP	Medical Waste Management Program	0	0	0	---	---
NPDES	NPDES Permits Listing	0	0	---	---	---
PEST LIC	Pesticide Regulation Licenses Listing	0	0	---	---	---
PROC	Certified Processors Database	0	0	0	0	---
UIC	Underground Injection Wells Listings	0	0	---	---	---
WASTEWATER PITS	Oil Wastewater Pits Listing	0	0	0	0	---
ECHO	Enforcement & Compliance History Information	X	0	---	---	---
FUELS PROGRAM	EPA Fuels Program Registered Listings	0	0	0	---	---
ABANDONED MINES	Abandoned Mines	0	0	---	---	---
ICE	Permitted Facilities with Inspections/Enforcements	0	0	---	---	---
US FIN ASSUR	US Financial Assurance	0	0	---	---	---
EPA WATCH LIST	EPA Watch List	0	0	---	---	---
PRP	Potentially Responsible Parties	0	0	---	---	---
LEAD SMELTERS	Lead Smelter Sites	0	0	---	---	---
US AIRS	Aerometric Information Retrieval System	0	0	---	---	---
DOCKET HWC	Hazardous Waste Compliance Docket	0	0	---	---	---
UXO	Unexploded Ordinance Sites	0	0	0	0	0
CIWQS	CA Integrated Water Quality System	0	0	---	---	---
CERS	CA Environmental Reporting System	X	0	---	---	---
HWTS	Hazardous Waste Tracking System	X	0	---	---	---
<b>EDR HIGH RISK HISTORICAL RECORDS</b>						
<i>EDR Exclusive Records</i>						
EDR MGP	Manufactured Gas Plants	0	0	0	0	0
EDR Hist Auto	EDR Historical Auto Stations	0	0	---	---	---
EDR Hist Cleaner	EDR Historical Cleaners	0	0	---	---	---
<b>EDR RECOVERED GOVERNMENT ARCHIVES</b>						
<i>Exclusive recovered Government Archives</i>						
RGA LF	Recovered Government Archive Solid Waste Facilities List	0	---	---	---	---
RGA LUST	Recovered Government Archive Leaking Underground Storage Tank	0	---	---	---	---

0 = No sites in radius identified

--- = Not Searched



---

The Walmart store identified at the subject property's associated address of 1540 East 2<sup>nd</sup> Street was listed in the EDR-provided government database report on the CHMIRS, HWTS, HAZNET, RCRA-SQG, Finds, CERS HAZ WASTE, CERS TANKS, CERS, FINDS, ECHO, and AST databases. However, the subject property shares an address with the adjoining Walmart store and all identified listings appear to be associated with the current commercial building. Additionally, the subject property was not listed on any government databases of known or reported releases of hazardous substances or petroleum products to the subsurface. Therefore, the listing of the adjoining Walmart store on the above-noted databases does not present an REC to the subject property.

In general, only hazardous substances or petroleum products released from facilities located approximately up-gradient and within a few hundred feet of the subject property, or in a cross-gradient direction close to the subject property, are judged to have a reasonable potential of migrating to the subject property. This opinion is based on the assumption that hazardous substances and petroleum products generally do not migrate large distances laterally within the soil, but rather tend to migrate with groundwater in the general direction of groundwater flow.

Two orphan sites were identified in the EDR-provided government database report. Based upon SALEM's visual observations made during our site reconnaissance, as well as various influencing factors including approximate distance from the subject property, the orphan site is deemed to have a low potential to environmentally impact the subject property.

No engineering control sites, sites with institutional controls, or sites with deed restrictions were listed for the subject property, adjacent sites or vicinity properties in the EDR-provided government database report.

No Indian reservations or LUSTs on Indian land were reported on the subject property, adjacent sites or vicinity properties in the EDR-provided government database report.

The remaining properties identified by EDR within the specified search radius of the subject property, which appeared on local, state, or federally published lists of sites that use of have had releases of hazardous substances or petroleum products, were determined through SALEM's field observations to be of sufficient distance and/or situated hydraulically cross/down-gradient of the subject property, such that impacts to the subject property are not likely.

## **9.0 POTENTIAL VAPOR ENCROACHMENT CONDITION**

Vapor intrusion is a way by which chemicals in soil and groundwater can migrate into indoor air. Chemical vapors moving up through soil and into a building are a potential source of indoor air contamination and may pose a risk to human health. In evaluating the potential for a vapor encroachment condition (VEC) on the subject property, SALEM attempted to determine if there was information indicating that chemicals of concern were located within the "critical distance", defined as the lineal distance between the nearest edge of a contaminated plume and the nearest target property boundary. Based on ASTM E 2600-10 *Standard Guide for Vapor Encroachment Screening on Property Involved in Real Estate Transactions*, the "critical distance" is equal to 100 feet, with the exception of dissolved petroleum hydrocarbons, which have a "critical distance" of 30 feet. If non-aqueous phase petroleum hydrocarbons are present, the 100-foot "critical distance" is utilized.

### **9.1 Vapor Encroachment Screening**

SALEM has performed a Vapor Encroachment Screening (Tier 1) in general accordance with the scope and limitations of ASTM Standard Practice E2600-15 for the subject property. SALEM utilized site and site vicinity specific criteria including groundwater gradient, distance of area properties of environmental

concern from the subject property, and the types of constituents of concern which were released to evaluate potential vapor encroachment issues. The purpose of this Vapor Encroachment Screening (Tier 1) is to identify the existing or potential Vapor Encroachment Conditions (VEC), (as defined by ASTM E2600-15) affecting the subject property. As part of the screening, SALEM has completed the following questionnaire, as duplicated from Section X3 of ASTM E2600-15.

**TABLE IV**  
**Vapor Encroachment Questionnaire**

QUESTION	RESPONSE	COMMENTS
1. Property Type?	Parking Lot	
2. Are there buildings/structures on the subject property?	No	
3. Will buildings/structures be constructed on the subject property in the future?	Yes	
4. If buildings exist or are proposed, do/will they have elevators?	No	
5. Type of level below grade (existing or proposed)?	Slab-On-Grade (Proposed)	
6. Is there ventilation below grade?	No	
7. Sump pumps, floor drains, or trenches (existing or proposed)?	No	
8. Radon or methane mitigation system installed?	No	
9. Heating system type (existing or proposed)?	HVAC (Proposed)	
10. Type of fuel energy (existing or proposed)?	Electric/Natural Gas (Proposed)	
11. Have there ever been any environmental problems at the subject property?	No	
12. Does/will a gas station operate anywhere on the subject property?	Yes (Proposed)	
13. Do any tenants use hazardous chemicals in relatively large quantities on the subject property?	No	
14. Have any tenants ever complained about odors in the building or experience health-related problems that may have been associated with the building?	N/A	
15. Are the operations (or proposed operations to be performed) on the subject property OSHA regulated?	No	
16. Are there any existing or proposed under-ground storage tanks (USTs) or above-ground storage tanks (ASTs) located on the subject property?	Yes (Proposed)	
17. Are there any sensitive receptors (children, elderly, people in poor health, etc.) that occupy or will occupy the subject property?	No	

**TABLE V**  
**Additional VEC Criteria**

QUESTION	RESPONSE	COMMENTS
1. Is the subject property known to have current or past contamination?	No	
2. Is contamination of the subject property suspected?	No	
3. Is an <u>adjacent</u> property known to have current or past contamination which may have impacted the subject property?	No	
4. Is a <u>nearby</u> property known to have current or past contamination which may have impacted the subject property?	No	
5. Is regional groundwater contamination known to exist beneath the subject property?	No	
6. Are you aware of other conditions which may result in vapor intrusion at the subject property?	No	

Based upon the results of SALEM's Tier 1 VES, it is SALEM's opinion that a potential VEC "likely does not exist" at the subject property. As such, no further assessment is recommended.

---

## 10.0 BUSINESS ENVIRONMENTAL RISKS

### 10.1 Asbestos-Containing Building Materials

Asbestos is the name given to a number of naturally occurring, fibrous silicate minerals mined for their useful properties such as thermal insulation, chemical and thermal stability, and high tensile strength. Asbestos is commonly used as an acoustic insulator, thermal insulation, fire proofing and in other building materials. Friable asbestos-containing material (ACM), when dry, can be crumbled, pulverized, or reduced to powder by hand pressure. Non-friable ACM can be crumbled, pulverized, or reduced to powder during machining, cutting, drilling, or other abrasive procedures. Friable ACM is more likely to release fibers when disturbed or damaged than non-friable ACM. Exposure to airborne friable asbestos may result in a potential health risk because persons breathing the air may breathe in asbestos fibers. Continued exposure can increase the amount of fibers that remain in the lung. Fibers embedded in lung tissue over time may cause serious lung diseases including: asbestosis, lung cancer, or mesothelioma. The Occupational Safety and Health Administration (OSHA) regulation 29 CFR 1926.1101 requires certain construction materials to be *presumed* to contain asbestos, for purposes of this regulation. All thermal system insulation (TSI), surfacing material, and asphalt/vinyl flooring that are present in a building constructed prior to 1981 and have not been appropriately tested are “presumed asbestos-containing material” (PACM).

During SALEM’s site reconnaissance, no structures were observed on the subject property. Therefore, ACMs are not considered an on-site environmental concern at this time.

### 10.2 Lead-Based Paint

Lead is a highly toxic metal that affects virtually every system of the body. While adults can suffer from excessive lead exposures, the groups most at risk are fetuses, infants and children under 6. The Consumer Product Safety Commission banned the use of lead in paint in 1978. Most manufactures, however, had ceased using lead well before this time. Paint applied after 1978 is not considered suspect LBP. Congress passed the Residential Lead-Based Paint Hazard Reduction Act of 1992, also known as “Title X,” to protect families from exposure to lead from paint, dust, and soil. Section 1018 of this law directed the Housing and Urban Development (HUD) and the US EPA to require the disclosure of known information on lead-based paint (LBP) and LBP hazards before the sale or lease of most housing built before 1978. Sellers, landlords, and their agents are responsible for providing this information to the buyer or renter before sale or lease.

According to Section 1017 of Title X, “LBP hazard is any condition that causes exposure to lead from lead-contaminated dust; bare, lead-contaminated soil; or LBP that is deteriorated or intact LBP present on accessible surfaces, friction surfaces, or impact surfaces that would result in adverse human health effects.” Therefore, under Title X intact lead-based paint on most walls and ceilings is not considered a “hazard,” although the condition of the paint should be monitored and maintained to ensure that it does not become deteriorated. LBP is defined as any paint, varnish, stain, or other applied coating that has 1.0 mg/cm<sup>2</sup> (or 5,000 µg/g by weight) or more of lead.

During SALEM’s site reconnaissance, no structures were observed on the subject property. Therefore, LBP is not considered an on-site environmental concern at this time.

### 10.3 Radon

Radon is a naturally occurring gaseous substance resulting from the radioactive decay of uranium to radium and then to radon. Uranium is a common element found in many geologic formations and substrates, particularly igneous and metamorphic rocks. Radon has a half-life of only 3.8 days and decays to its daughter elements (polonium 218, polonium 214, bismuth 214, and lead 214). It is these daughter elements that represent the health hazard commonly associated with radon. Radon gas can enter a building through cracks in the foundation and walls and become attached to dust particles and inhaled which could cause

---

damage to human lung tissue. Radon is measured in picocuries per liter of air (pCi/L). The EPA has an established safe radon level of 4 pCi/L. Based on the EPA Radon Zone Map of California, the subject Property is located within **EPA Zone 2**, which has a predicted indoor radon screening between 2 pCi/L and 4 pCi/L (Low Potential). The EDR-provided radon data cites Riverside County has having 100% of 1<sup>st</sup> floor spaces with <4 pCi/L. However, radon levels may vary from one area to another and the only way to accurately assess radon gas levels on the subject property is to conduct a radon gas survey.

#### **10.4 Mold**

Molds are microscopic organisms found virtually everywhere, indoors and outdoors. Mold will grow and multiply under the right conditions, needing only sufficient moisture (e.g. in the form of very high humidity, condensation, or water from a leaking pipe, etc.) and organic material (e.g., ceiling tile, drywall, paper, or natural fiber carpet padding). Mold growths often appear as discoloration, staining, or fuzzy growth on building materials or furnishings and are varied colors of white, gray, brown, black, yellow, and green. In large quantities, molds can cause allergic symptoms when inhaled or through the toxins the molds emit.

During SALEM's site reconnaissance, no structures were observed on the subject property. Therefore, mold is not considered an on-site environmental concern at this time.

### **11.0 DISCUSSION OF FINDINGS**

#### **Historical Uses**

The subject property consists an approximately 0.51-acre portion of an irregular-shaped parcel totaling approximately 21.90 acres located at 1540 East 2<sup>nd</sup> Street in Beaumont, California (Riverside County APN 419-260-081). SALEM's review of historical aerial photographs indicate that the subject property was undeveloped land as early as 1938. By 2006, the subject property was developed with the current asphalt-paved parking lot and utilized in conjunction with the surrounding commercial development.

Based on SALEM's site reconnaissance, and contacts with state and local regulatory agencies, the potential for RECs to exist in connection with the historical use of the subject property appears to be low.

#### **Current Uses**

At the time of SALEM's September 22, 2020 site reconnaissance, the subject property was developed with a portion of the asphalt-paved parking lot associated with the northern adjoining Walmart store.

During the visual observations of the subject property, no hazardous substances or petroleum products were observed to be stored or handled on the subject property. Exposed surface soils did not exhibit obvious signs of discoloration. No other obvious evidence (vent pipes, fill pipes, dispensers, etc.) of USTs was noted within the area observed. No standing water or major depressions were observed on the subject property. No indications of former structures, such as foundations, were observed on the subject property.

Based on SALEM's, field observations, and contacts with state and local regulatory agencies, the potential for adverse environmental impacts to the subject property associated with current site use appears to be low and therefore, there is a low potential for RECs to exist in connection with the current use of the subject property.

#### **Adjacent Properties**

Based on SALEM's field observations, review of the EDR Radius Map Report and consultation with local regulatory agencies, there is no evidence that RECs exist in connection with the subject property from adjacent property uses.

---

### 11.1 Evaluation of Data Gaps/Data Failure

In accordance with ASTM E1527-13 guidance, data gaps represent a lack of or inability to obtain information required by this practice despite good faith efforts by the environmental professional to gather such information. Data gaps may result from incompleteness in any of the activities required by this practice. Data failure represents the failure to achieve the historical research objects of this practice even after reviewing the standard historical sources that are reasonably ascertainable and likely to be useful. Data failure is one type of data gap. The following is a summary of data gaps encountered in the process of preparing this report including an observation as the presumed significance of that data gap to the conclusions of this assessment.

- Some of the intervals between documented sources exceeded five years.
- Absence of a completed Phase I ESA User Questionnaire.
- Absence of a completed Phase I ESA Owner Questionnaire.

However, taken in consideration with the available information obtained in the course of preparing this report in conjunction with professional experience, there is no evidence to suggest that these data gaps might alter the conclusions of this assessment.

### 12.0 SUMMARY AND CONCLUSIONS

We have performed a *Phase I Environmental Site Assessment* in conformance with the scope and limitations of ASTM Practice E1527-13 of the Proposed Walmart Fueling Station #5156 site located at 1540 East 2<sup>nd</sup> Street in Beaumont, California (Riverside County APN 419-260-081), the *property*. Any exceptions to, or deletions from, this practice are described in Section 13 of this *report*. During the course of this assessment, SALEM identified no evidence of a REC in connection with the subject property as defined by ASTM E1527-13.

### 13.0 LIMITATIONS

This Phase I ESA Report has been prepared for the exclusive use of **CEI Engineering Associates** and its subsidiaries and affiliates. Unauthorized use of or reliance on the information contained in this report, unless given express written consent by SALEM and **CEI Engineering Associates**, is strictly prohibited. The following limitations and exceptions apply:

- The scope of work completed was designed solely to meet the needs of SALEM's client. SALEM shall not be liable for any unintended usage of this report by another party. In addition, based on the ASTM guidelines, the ESA is only valid if completed within 180 days of an acquisition or the transaction necessitating the ESA.
- No ESA can wholly eliminate uncertainty regarding the potential for RECs in connection with a property. This ESA was designed to reduce, but not eliminate the potential for RECs at the subject property, within reasonable limits of time and cost. The ESA is not intended to be exhaustive or all-inclusive and does not represent a guarantee of the identification of all possible environmental risk.
- An ESA is intended to be a non-intrusive investigation and generally does not include sampling or testing of air, soil, water or building materials. No destructive testing was completed and concealed areas, such as behind walls or within machinery, were not accessed. Testing, if any, is designed solely to meet the needs of the ESA, not to meet any local, state or federal regulations and should not be utilized as such.

- Information in this report is based on personal interviews, government records, published resources, and various historical documents. Accuracy and completeness of information varies among information sources and may be inaccurate or incomplete. The information utilized in this ESA is from sources deemed to be reliable; however, no representation or warranty is made as to the accuracy thereof. SALEM will have no ongoing obligation to obtain and include information that was not reasonably ascertainable, practically reviewable or provided to SALEM in a reasonable timeframe to formulate an opinion and complete the assessment by the agreed upon due date.
- The ESA includes some information that may be relevant to regulatory compliance, but is not intended and shall not be construed as a compliance audit and cannot be considered a verification of regulatory compliance. While the general environmental setting of the subject property is described, this assessment is not intended to be a formal flood plain or wetland determination, and no warranty is made thereof. Depending on its past, present or future intended use, the property under review may or may not be subject to regulation and permitting under environmental and health and safety laws, such as, but not limited to, the Clean Air Act, the Clean Water Act, the Solid Waste Disposal Act, the Occupational Safety and Health Act, and other federal, state and local regulations. SALEM assumes no responsibility or liability respecting regulatory permitting or compliance issues.
- Client is advised that if the ESA is obtained with the intent of qualifying the purchaser as an innocent landowner, contiguous property owner, or bona fide prospective purchaser under CERCLA, there will be continuing obligations of due care and responsiveness and additional legal requirements that likely apply to such status. SALEM accepts and undertakes no responsibility as to such requirements and advises that counsel be separately consulted with respect to such requirements.
- The findings and conclusions presented in this Phase I ESA Report are based on field review and observations and on data obtained from the sources listed in the report. The findings of this report are valid as of the present. The passage of time, natural processes or human intervention on the subject property or adjacent properties and changes in the regulations can cause changed conditions which can invalidate the findings and conclusions presented in this report.

#### **14.0 QUALIFICATIONS**

This Phase I ESA was conducted under the supervision or responsible charge of SALEM's undersigned environmental professional with oversight from the undersigned registered engineer. The work was conducted in accordance with ASTM E1527-13, generally accepted industry standards for environmental due diligence in place at the time of the preparation of this report, and SALEM's quality-control policies.

We declare that, to the best of our professional knowledge and belief, we meet the definition of environmental professional as defined in §312.10 of 40 CFR 312 and we have the specific qualifications based on education, training, and experience to assess a property of the nature, history, and setting of the subject property. We have developed and performed the all appropriate inquiries in conformance with the standards and practices set forth in 40 CFR Part 312.

#### **15.0 REFERENCES**

The following list summarizes the references utilized in preparing this report:

- 
- Aerial photographs provided by Environmental Data Resources, Inc.
  - Beaumont-Cherry Valley Water District records.
  - California Environmental Protection Agency, Recorded Deed Restriction List, 1994.
  - California Environmental Protection Agency, Department of Toxic Substances Control records.
  - California Regional Water Quality Control Board records.
  - Cal-EPA Voluntary Cleanup Program records.
  - California Statewide Radon Survey Screening results conducting during 1990-1991.
  - City of Beaumont Building Department records.
  - City of Beaumont Planning Department records.
  - City of Beaumont Department of Public Works records.
  - Federal and State regulatory agency lists compiled by EDR.
  - Riverside County Assessor's Office records.
  - Riverside County Environmental Health Department records.
  - Riverside County Fire Department records.
  - Sanborn Fire Insurance Maps for Beaumont, California (EDR).
  - The Munger Map Book, California – Alaska Oil & Gas Fields, Munger Maps – 1999.
  - U.S. EPA Federal Superfund Liens List and the U.S. EPA California Liens, 1995.
  - U.S. Geological Survey, 7.5 minute Beaumont, California topographic quadrangle map, dated 2012.

If you have any questions, or if we may be of further assistance, please do not hesitate to contact our office at (909) 980-6455.

Respectfully submitted,

**SALEM Engineering Group, Inc.**



Richard McCondichie, EP, CAC  
Senior Environmental Project Manager



Clarence Jiang, PE, GE  
Project Engineer  
RCE No. 50233/ RGE No. 2477



2c: herewith



Photo 1: View of subject property from the northeast corner facing south.



Photo 2: View of subject property from the northeast corner facing west.

**PHOTOGRAPHS**

**PROPOSED WALMART FUELING STATION #5156  
1540 EAST 2ND STREET  
BEAUMONT, CALIFORNIA**

PROJECT NO.  
3-420-0778

DATE:  
October 2020

PAGE:  
Page 1 of 6







Photo 3: View of subject property from the southeast corner facing north.



Photo 4: View of subject property from the southeast corner facing north.


<b>PHOTOGRAPHS</b>  <b>PROPOSED WALMART FUELING STATION #5156</b> <b>1540 EAST 2ND STREET</b> <b>BEAUMONT, CALIFORNIA</b>	PROJECT NO. 3-420-0778	
	DATE: October 2020	
	PAGE: Page 2 of 6	



Photo 5: View of subject property from the southwest corner facing north.



Photo 6: View of subject property from the northwest corner facing east.


<b>PHOTOGRAPHS</b>  <b>PROPOSED WALMART FUELING STATION #5156</b> <b>1540 EAST 2ND STREET</b> <b>BEAUMONT, CALIFORNIA</b>	PROJECT NO. 3-420-0778	
	DATE: October 2020	
	PAGE: Page 3 of 6	



Photo 7: View of subject property from the northwest corner facing south.



Photo 8: View of adjoining property to the north.

**PHOTOGRAPHS**

**PROPOSED WALMART FUELING STATION #5156  
1540 EAST 2ND STREET  
BEAUMONT, CALIFORNIA**

PROJECT NO.  
3-420-0778

DATE:  
October 2020

PAGE:  
Page 4 of 6





Photo 9: View of adjoining property to the east.



Photo 10: View of adjoining property to the adjoining property to the south.

**PHOTOGRAPHS**

**PROPOSED WALMART FUELING STATION #5156  
1540 EAST 2ND STREET  
BEAUMONT, CALIFORNIA**

PROJECT NO.  
3-420-0778

DATE:  
October 2020

PAGE:  
Page 5 of 6





Photo 11: View of adjoining property to the south.



Photo 12: View of adjoining property to the adjoining property to the west.

**PHOTOGRAPHS**

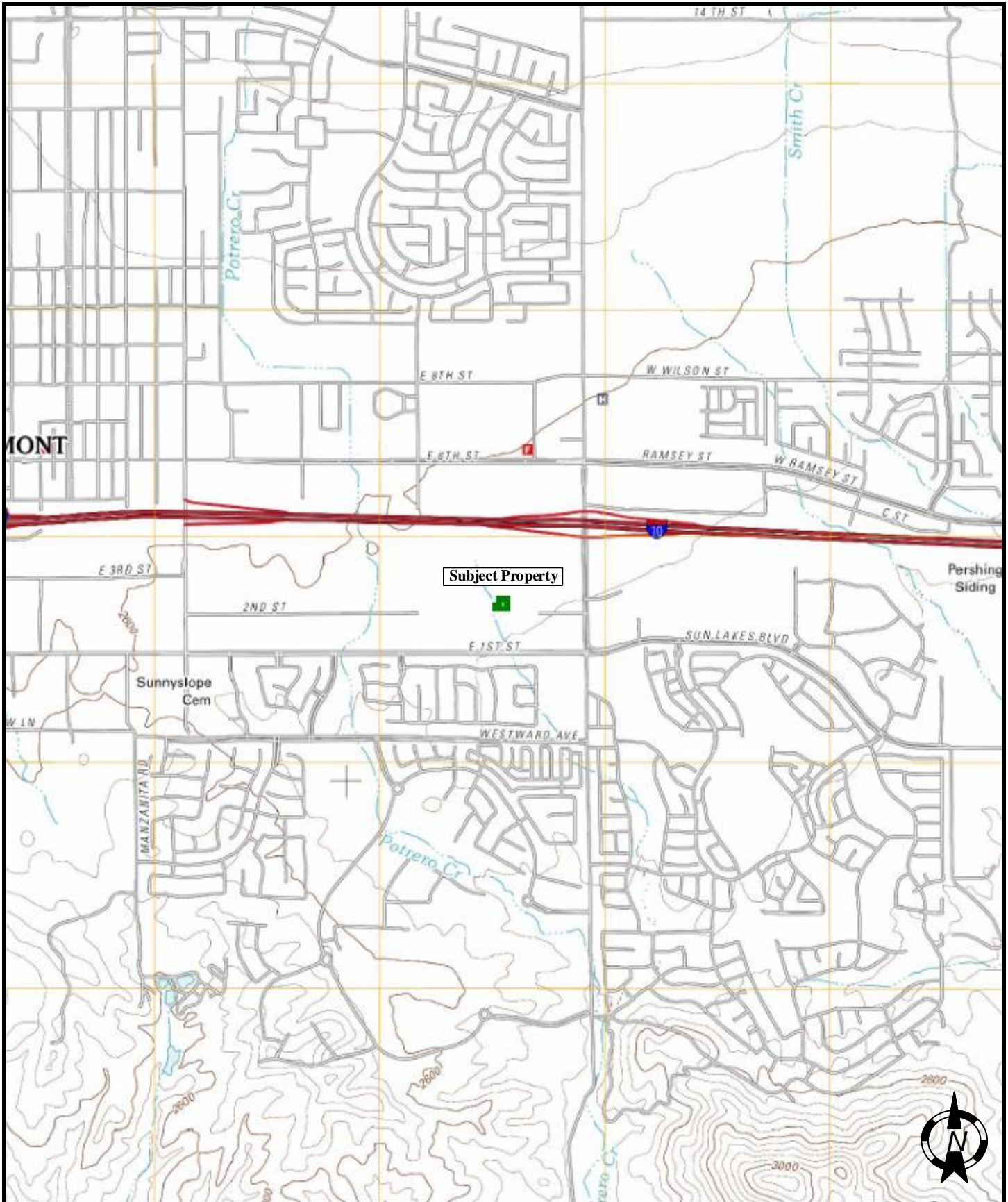
**PROPOSED WALMART FUELING STATION #5156  
1540 EAST 2ND STREET  
BEAUMONT, CALIFORNIA**

PROJECT NO.  
3-420-0778

DATE:  
October 2020

PAGE:  
Page 6 of 6





**TOPOGRAPHIC MAP (2012)**

SCALE: NTS	DATE: Oct. 2020
DRAWN BY: BR	APPROVED BY: RM
PROJECT NO.: 3-420-0778	FIGURE NO.: 1

**PROPOSED WALMART FUELING STATION #5156  
1540 EAST 2ND STREET  
BEAUMONT, CALIFORNIA**





**AERIAL PHOTOGRAPH (2016)**

**PROPOSED WALMART FUELING STATION #5156  
1540 EAST 2ND STREET  
BEAUMONT, CALIFORNIA**

SCALE: NTS	DATE: Oct. 2020
DRAWN BY: BR	APPROVED BY: RM
PROJECT NO.: 3-420-0778	FIGURE NO.: 2





Walmart Neighborhood  
Supercenter  
(1540)

Parking Lot


Parking Lot

Multi-Shopping  
Center  
(1620)

EAST 2<sup>ND</sup> STREET

Multi-Shopping Center  
(1561)



<b>SITE MAP</b>  <b>PROPOSED WALMART FUELING STATION #5156</b> <b>1540 EAST 2ND STREET</b> <b>BEAUMONT, CALIFORNIA</b>	SCALE:	DATE:	
	NTS	Oct. 2020	
	DRAWN BY:	APPROVED BY:	
	BR	RM	
	PROJECT NO.:	FIGURE NO.:	
	3-420-0778	3	



# A





Kaz Bernath  
Stewart Title of California, Inc.  
11870 Pierce St Ste 100  
Riverside, CA 92505  
Phone: (951) 276-2700  
Fax:  
KBernath@stewart.com

## PRELIMINARY REPORT

Order No. : 01180-250028  
Title Unit No. : 7435  
Your File No. : 16000035663  
Buyer/Borrower Name :  
Seller Name : Wal Mart Real Estate Business Trust

Property Address: 1540 East 2nd Street, Beaumont, CA

In response to the above referenced application for a Policy of Title Insurance, Stewart Title of California, Inc. hereby reports that it is prepared to issue, or cause to be issued, as of the date hereof, a Stewart Title Guaranty Company Policy or Policies of Title Insurance describing the land and the estate or interest therein hereinafter set forth, insuring against loss which may be sustained by reason of any defect, lien or encumbrance not shown or referenced to as an Exception on Schedule B or not excluded from coverage pursuant to the printed Schedules, Conditions, and Stipulations of said Policy forms.

The printed Exceptions and Exclusions from the coverage and Limitations on covered Risks of said policy or policies are set forth in Exhibit A attached. The policy to be issued may contain an arbitration clause. When the Amount of Insurance is less than that set forth in the arbitration clause, all arbitrable matters shall be arbitrated at the option of either the Company or the Insured as the exclusive remedy of the parties. Limitations on Covered Risks applicable to the CLTA and ALTA Homeowner's Policies of Title Insurance which establish a Deductible Amount and a Maximum Dollar Limits of Liability for certain coverages are also set forth in Exhibit A. Copies of the policy forms should be read. They are available from the office which issued this report.

Please read the exceptions shown or referred to below and the exceptions and exclusions set forth in Exhibit A of this report carefully. The exceptions and exclusions are meant to provide you with notice of matters, which are not covered under the terms of the title insurance policy and should be carefully considered.

It is important to note that this preliminary report is not a written representation as to the condition of title and may not list all liens, defects, and encumbrances affecting title to the land.

This report, (and any supplements or amendments thereto) is issued solely for the purpose of facilitating the issuance of a policy of title insurance and no liability is assumed hereby. If it is desired that liability be assumed prior to the issuance of a policy of title insurance a binder or commitment should be requested.

Dated as of November 17, 2016 at 7:30 a.m.

Kaz Bernath, Title Officer

**When replying, please contact:** Kaz Bernath, Title Officer

## **PRELIMINARY REPORT**

**The form of Policy of Title Insurance contemplated by this report is:**

- CLTA Standard Coverage Policy
- CLTA/ALTA Homeowners Policy
- 2006 ALTA Owner's Policy
- 2006 ALTA Loan Policy
- ALTA Short Form Residential Loan Policy
- 

## **SCHEDULE A**

**The estate or interest in the land hereinafter described or referred to covered by this report is:**

A fee as to Parcel(s) I. An easement more particularly described below as to Parcel(s) II.

**Title to said estate or interest at the date hereof is vested in:**

[Wal-Mart Real Estate Business Trust, a Delaware statutory trust](#)

## **LEGAL DESCRIPTION**

**The land referred to herein is situated in the State of California, County of Riverside and described as follows:**

Parcel I:

Parcel 1 of Parcel Map No. 36488, as shown by map on file in [book 234 page\(s\) 96 through 100](#), of Parcel Maps, Records of Riverside County, California.

Parcel II:

A Non-Exclusive Easement for ingress and egress, and incidental purposes, as defined and further provided for in that certain document entitled "Reciprocal Easement Agreement", recorded April 7, 2005 as Instrument No. [05-273740](#) of Official Records.

(End of Legal Description)

APN: [419-260-081](#)

THE MAP CONNECTED HEREWITH IS BEING PROVIDED AS A COURTESY AND FOR INFORMATIONAL PURPOSES ONLY; THIS MAP SHOULD NOT BE RELIED UPON. FURTHERMORE, THE PARCELS SET OUT ON THIS MAP MAY NOT COMPLY WITH LOCAL SUBDIVISION OR BUILDING ORDINANCES. STEWART ASSUMES NO LIABILITY, RESPONSIBILITY OR INDEMNIFICATION RELATED TO THE MAPS NOR ANY MATTERS CONCERNING THE CONTENTS OF OR ACCURACY OF THE MAP.

## SCHEDULE B

**At the date hereof, exceptions to coverage in addition to the printed exceptions and exclusions contained in said policy or policies would be as follows:**

**Taxes:**

- A. General and Special City and/or County taxes, including any personal property taxes and any assessments collected with taxes, for the fiscal year 2016 - 2017:
  - 1st Installment : \$148,765.84 open
  - 2nd Installment : \$148,765.84 open
  - Parcel No. : 419-260-081-7
  - Code Area : 002012
  
- B. The lien of supplemental taxes, if any, assessed pursuant to the provisions of Chapter 3.5 (commencing with Section 75) of the revenue and taxation code of the State of California.
  
- C. Assessments, if any, for Community Facility Districts affecting said land which may exist by virtue of assessment maps or notices filed by said districts. Said assessments are collected with the County Taxes.
  
- D. The fact that the property described herein lies fully or partially within the boundaries of the Community Facilities District shown below as disclosed by CFD map Beaumont CFD 93-1 #6B referenced below. The property is subject to Special Tax Authorization and Levy by said District, Mello-Roos Community Facilities, District No. 93-1, and recorded June 21, 2012 as Instrument No. [12-288026](#) of Official Records..
  
- E. A resolution establishing watershed benefit assessment areas which provides for the issuing of bonds and the levying of a special tax to pay the interest and principal payments on such bonds upon the herein described property, recorded June 10, 1991 as Instrument Nos. [193749](#), [193750](#) and [193751](#) of Official Records of Riverside County, California.

Reference is hereby made to said document for further and other particulars.

**Exceptions:**

- 1. Water rights, claims or title to water in or under said land, whether or not shown by the public records.
  
- 2. Minerals of whatsoever kind, subsurface and surface substances, including but not limited to coal, lignite, oil, gas, uranium, clay, rock, sand and gravel in, on, under and that may be produced from the Land, together with all rights, privileges, and immunities relating thereto, whether or not appearing in the Public Records or listed in Schedule B. The Company makes no representation as to the present ownership of any such interests. There may be leases, grants, exceptions or reservations of interests that are not listed.
  
- 3. Title to, and easements in, any portion of the land lying within any highways, roads, streets, or other ways.
  
- 4. The matters contained in an instrument entitled "Loma Linda University Development Agreement", upon the terms therein provided recorded December 8, 1993 as Instrument No. [93-488638](#) of Official Records, as amended by that certain document entitled First Amendment to Development Agreement, recorded April 5, 2005 as Instrument No. [05-269641](#) of Official Records, executed by and between the City of Beaumont and Loma Linda University.

5. The matters contained in an instrument entitled "Reciprocal Easement Agreement", by and between Home Depot USA, Inc., a Delaware corporation and Wal-Mart Real Estate Business Trust, a Delaware statutory trust upon the terms therein provided recorded April 7, 2005 as Instrument No. [05-273740](#) of Official Records.
6. An easement for pipelines, and rights incidental thereto in favor of Beaumont Cherry Valley Water District, as set forth in a document recorded September 8, 2005 as Instrument No. [05-741653](#) of Official Records.
7. An easement for pipelines, and rights incidental thereto in favor of Beaumont Cherry Valley Water District, as set forth in a document recorded September 8, 2005 as Instrument No. [05-741654](#) of Official Records.
8. An easement for pipelines, and rights incidental thereto in favor of Beaumont Cherry Valley Water District, as set forth in a document recorded September 8, 2005 as Instrument No. [05-741657](#) of Official Records.
9. An easement for pipelines, and rights incidental thereto in favor of Beaumont Cherry Valley Water District, as set forth in a document recorded September 8, 2005 as Instrument No. [05-741658](#) of Official Records.
10. Easements as shown and/or dedicated upon the Parcel Map recorded in [Book 234, Page\(s\) 96 through 100](#), of Parcel Maps, Records of Riverside County, California.
11. The matters contained in an instrument entitled "A Declaration of Maintenance Covenants", upon the terms therein provided recorded February 7, 2013 as Instrument No. [13-68602](#) of Official Records.
12. An easement for access, and rights incidental thereto in favor of HHI Riverside, LLC, a California limited liability company, as set forth in a document recorded February 8, 2013 as Instrument No. [13-70215](#) of Official Records.
13. An easement for utility and signage, and rights incidental thereto in favor of HHI Riverside, LLC, a California limited liability company, as set forth in a document recorded February 8, 2013 as Instrument No. [13-70216](#) of Official Records.
14. Rights of parties in possession.
15. This Company will require that a full copy of any unrecorded leases together with all supplements and amendments or a certified rent roll be furnished to the Company, before issuing any policy of title insurance. Additional exceptions may be added to this report following the review of these requested materials.
16. If title is to be insured in the trustee(s) of a trust or their act is to be insured, we will require a full copy of the trust agreement and any amendments thereto. In certain situations the Company may accept a Trust Certificate, pursuant to Section 18100.5 of the California Probate Code in lieu of the trust agreement. The Company reserves the right to except additional items and/or make additional requirements after reviewing said documents.
17. Matters which may be disclosed by an inspection or by a survey of said land satisfactory to this Company, or by inquiry of the parties in possession thereof.

(End of Exceptions)

## **NOTES AND REQUIREMENTS**

For transactions where Stewart Title of California, Inc. is not the settlement/closing agent, a signed and dated copy of the attached "Acknowledgment of Receipt, Understanding and Approval of Affiliated Business Arrangement Disclosure Statement and STG Privacy Notice for Stewart Title Companies", will be required prior to recording.

- A. Basic Rate
- B. There are no conveyances affecting said land, recorded with the County Recorder within 24 months of the date of this report.
- C. None of the items shown in this report will cause the Company to decline to attach CLTA Endorsement Form 100 to an ALTA Loan Policy, when issued.
- D. The Company is not aware of any matters which would cause it to decline to attach CLTA Endorsement 100 and 116, indicating that there is located on said land a Commercial property known as 1540 E. 2nd Street, Beaumont, California, to an extended coverage policy.

## **CALIFORNIA "GOOD FUNDS" LAW**

California Insurance Code Section 12413.1 regulates the disbursement of escrow and sub-escrow funds by title companies. The law requires that funds be deposited in the title company escrow account and available for withdrawal prior to disbursement. Funds received by Stewart Title of California, Inc. via wire transfer may be disbursed upon receipt. Funds received via cashier's checks or teller checks drawn on a California Bank may be disbursed on the next business day after the day of deposit. If funds are received by any other means, recording and/or disbursement may be delayed, and you should contact your title or escrow officer. All escrow and sub-escrow funds received will be deposited with other escrow funds in one or more non-interest bearing escrow accounts in a financial institution selected by Stewart Title of California, Inc.. Stewart Title of California, Inc. may receive certain direct or indirect benefits from the financial institution by reason of the deposit of such funds or the maintenance of such accounts with the financial institution, and Stewart Title of California, Inc. shall have no obligation to account to the depositing party in any manner for the value of, or to pay to such party, any benefit received by Stewart Title of California, Inc.. Such benefits shall be deemed additional compensation to Stewart Title of California, Inc. for its services in connection with the escrow or sub-escrow.

If any check submitted is dishonored upon presentation for payment, you are authorized to notify all principals and/or their respective agents of such nonpayment.



**EXHIBIT "A"**  
**LEGAL DESCRIPTION**

Order No.: 01180-250028  
Escrow No.: 01180-250028

The land referred to herein is situated in the State of California, County of Riverside, and described as follows:

Parcel I:

Parcel 1 of Parcel Map No. 36488, as shown by map on file in [book 234 page\(s\) 96 through 100](#), of Parcel Maps, Records of Riverside County, California.

Parcel II:

A Non-Exclusive Easement for ingress and egress, and incidental purposes, as defined and further provided for in that certain document entitled "Reciprocal Easement Agreement", recorded April 7, 2005 as Instrument No. [05-273740](#) of Official Records.

APN: 419-260-081

(End of Legal Description)

# AFFILIATED BUSINESS ARRANGEMENT DISCLOSURE STATEMENT

Date: March 02, 2017

Escrow No.: 01180-250028

Property: 1540 East 2nd Street, Beaumont, CA

From:

This is to give you notice that ("Stewart Title") has a business relationship with Stewart Solutions, LLC, DBA – Stewart Specialty Insurance Services, LLC ("Stewart Insurance"). Stewart Information Services Corporation owns 100% of Stewart Insurance and Stewart Title of California. Because of this relationship, this referral may provide Stewart Title a financial or other benefit.

Set forth below is the estimated charge or range of charges for the settlement services listed. You are NOT required to use the listed provider(s) as a condition for purchase, sale, or refinance of the subject Property. THERE ARE FREQUENTLY OTHER SETTLEMENT SERVICE PROVIDERS AVAILABLE WITH SIMILAR SERVICES. YOU ARE FREE TO SHOP AROUND TO DETERMINE THAT YOU ARE RECEIVING THE BEST SERVICES AND THE BEST RATE FOR THESE SERVICES.

<b><i>Stewart Insurance Settlement Service</i></b>	<b><i>Charge or range of charges</i></b>
Hazard Insurance	\$400.00 to \$6,500.00
Home Warranty	\$255.00 to \$ 780.00
Natural Hazard Disclosure Report	\$ 42.50 to \$ 149.50

**FOR TRANSACTIONS WHERE STEWART TITLE  
OF CALIFORNIA IS NOT CLOSING ESCROW**

STCA Order Number: 01180-250028  
Subject Property Address: 1540 East 2nd Street, Beaumont, CA  
Subject Property APN: 419-260-081

**ACKNOWLEDGMENT OF RECEIPT, UNDERSTANDING  
AND APPROVAL OF “AFFILIATED BUSINESS  
ARRANGEMENT DISCLOSURE STATEMENT” AND  
“STG PRIVACY NOTICE FOR STEWART TITLE COMPANIES”**

The undersigned hereby acknowledge that I/we have received, read, understand and approve 's “Affiliated Business Arrangement Disclosure Statement” and “STG Privacy Notice for Stewart Title Companies”, provided to me/us in connection with the above captioned matter.

Read and signed on the 21st day of December, 2016

---

Wal Mart Real Estate Business Trust

## CLTA Preliminary Report Form

Exhibit A (Revised 06-03-11)

### CALIFORNIA LAND TITLE ASSOCIATION STANDARD COVERAGE POLICY – 1990 EXCLUSIONS FROM COVERAGE

The following matters are expressly excluded from the coverage of this policy and the Company will not pay loss or damage, costs, attorneys' fees or expenses which arise by reason of:

1. (a) Any law, ordinance or governmental regulation (including but not limited to building or zoning laws, ordinances, or regulations) restricting, regulating, prohibiting or relating (i) the occupancy, use, or enjoyment of the land; (ii) the character, dimensions or location of any improvement now or hereafter erected on the land; (iii) a separation in ownership or a change in the dimensions or area of the land or any parcel of which the land is or was a part; or (iv) environmental protection, or the effect of any violation of these laws, ordinances or governmental regulations, except to the extent that a notice of the enforcement thereof or a notice of a defect, lien, or encumbrance resulting from a violation or alleged violation affecting the land has been recorded in the public records at Date of Policy.  
(b) Any governmental police power not excluded by (a) above, except to the extent that a notice of the exercise thereof or notice of a defect, lien or encumbrance resulting from a violation or alleged violation affecting the land has been recorded in the public records at Date of Policy.  
(c) Any governmental police power not excluded by (a) above, except to the extent that a notice of the exercise thereof or notice of a defect, lien or encumbrance resulting from a violation or alleged violation affecting the land has been recorded in the public records at Date of Policy.
2. Rights of eminent domain unless notice of the exercise thereof has been recorded in the public records at Date of Policy, but not excluding from coverage any taking which has occurred prior to Date of Policy which would be binding on the rights of a purchaser for value without knowledge.
3. Defects, liens, encumbrances, adverse claims or other matters:  
(a) whether or not recorded in the public records at Date of Policy, but created, suffered, assumed or agreed to by the insured claimant;  
(b) not known to the Company, not recorded in the public records at Date of Policy, but known to the insured claimant and not disclosed in writing to the Company by the insured claimant prior to the date the insured claimant became an insured under this policy;  
(c) resulting in no loss or damage to the insured claimant;  
(d) attaching or created subsequent to Date of Policy; or  
(e) resulting in loss or damage which would not have been sustained if the insured claimant had paid value for the insured mortgage or for the estate or interest insured by this policy.
4. Unenforceability of the lien of the insured mortgage because of the inability or failure of the insured at Date of Policy, or the inability or failure of any subsequent owner of the indebtedness, to comply with the applicable doing business laws of the state in which the land is situated.
5. Invalidity or unenforceability of the lien of the insured mortgage, or claim thereof, which arises out of the transaction evidenced by the insured mortgage and is based upon usury or any consumer credit protection or truth in lending law.
6. Any claim, which arises out of the transaction vesting in the insured the estate of interest insured by this policy or the transaction creating the interest of the insured lender, by reason of the operation of federal bankruptcy, state insolvency or similar creditors' rights laws.

#### EXCEPTIONS FROM COVERAGE - SCHEDULE B, PART I

This policy does not insure against loss or damage (and the Company will not pay costs, attorneys' fees or expenses) which arise by reason of:

1. Taxes or assessments which are not shown as existing liens by the records of any taxing authority that levies taxes or assessments on real property or by the public records.  
Proceedings by a public agency which may result in taxes or assessments, or notices of such proceedings, whether or not shown by the records of such agency or by the public records.
2. Any facts, rights, interests, or claims which are not shown by the public records but which could be ascertained by an inspection of the land or which may be asserted by persons in possession thereof.
3. Easements, liens or encumbrances, or claims thereof, which are not shown by the public records.
4. Discrepancies, conflicts in boundary lines, shortage in area, encroachments, or any other facts which a correct survey would disclose, and which are not shown by the public records.
5. (a) Unpatented mining claims; (b) reservations or exceptions in patents or in Acts authorizing the issuance thereof; (c) water rights, claims or title to water, whether or not the matters excepted under (a), (b) or (c) are shown by the public records.
6. Any lien or right to a lien for services, labor or material not shown by the public records.

**CLTA HOMEOWNER'S POLICY OF TITLE INSURANCE (02-03-10)**  
**ALTA HOMEOWNER'S POLICY OF TITLE INSURANCE**  
**EXCLUSIONS**

In addition to the Exceptions in Schedule B, You are not insured against loss, costs, attorneys' fees, and expenses resulting from:

1. Governmental police power, and the existence or violation of those portions of any law or government regulation concerning:
  - a. building;
  - b. zoning;
  - c. land use;
  - d. improvements on the Land;
  - e. land division;
  - f. environmental protection.

This Exclusion does not limit the coverage described in Covered Risk 8.a., 14, 15, 16, 18, 19, 20, 23 or 27.

2. The failure of Your existing structures, or any part of them, to be constructed in accordance with applicable building codes. This Exclusion does not limit the coverage described in Covered Risk 14 or 15.
3. The right to take the Land by condemning it. This Exclusion does not limit the coverage described in Covered Risk 17.
4. Risks:
  - a. that are created, allowed, or agreed to by You, whether or not they appear in the Public Records;
  - b. that are Known to You at the Policy Date, but not to Us, unless they are recorded in the Public Records at the Policy Date;
  - c. that result in no loss to You; or
  - d. that first occur after the Policy Date - this does not limit the coverage described in Covered Risk 7, 8.e., 25, 26, 27 or 28.

5. Failure to pay value for Your Title.

6. Lack of a right:
  - a. to any land outside the area specifically described and referred to in paragraph 3 of Schedule A; and
  - b. in streets, alleys, or waterways that touch the Land.

This Exclusion does not limit the coverage described in Covered Risk 11 or 21.

7. The transfer of the Title to You is invalid as a preferential transfer or as a fraudulent transfer or conveyance under federal bankruptcy.

**LIMITATIONS ON COVERED RISKS**

Your insurance for the following Covered Risks is limited on the Owner's Coverage Statement as follows:

\* For Covered Risk 16, 18, 19, and 21 Your Deductible Amount and Our Maximum Dollar Limit of Liability shown in Schedule A. The deductible amounts and maximum dollar limits shown on Schedule A are as follows:

	Your Deductible Amount	Our Maximum Dollar Limit of Liability
Covered Risk 16:	1% of Policy Amount or \$2,500.00 (whichever is less)	\$10,000.00
Covered Risk 18:	1% of Policy Amount or \$5,000.00 (whichever is less)	\$25,000.00
Covered Risk 19:	1% of Policy Amount or \$5,000.00 (whichever is less)	\$25,000.00
Covered Risk 21:	1% of Policy Amount or \$2,500.00 (whichever is less)	\$5,000.00

## **2006 ALTA LOAN POLICY (06-17-06) EXCLUSIONS FROM COVERAGE**

The following matters are expressly excluded from the coverage of this policy, and the Company will not pay loss or damage, costs, attorneys' fees, or expenses that arise by reason of:

1. (a) Any law, ordinance, permit, or governmental regulation (including those relating to building and zoning) restricting, regulating, prohibiting, or relating to
  - (i) the occupancy, use, or enjoyment of the Land;
  - (ii) the character, dimensions, or location of any improvement erected on the Land;
  - (iii) the subdivision of land; or
  - (iv) environmental protection;or the effect of any violation of these laws, ordinances, or governmental regulations. This Exclusion 1(a) does not modify or limit the coverage provided under Covered Risk 5.  
(b) Any governmental police power. This Exclusion 1(b) does not modify or limit the coverage provided under Covered Risk 6.
2. Rights of eminent domain. This Exclusion does not modify or limit the coverage provided under Covered Risk 7 or 8.
3. Defects, liens, encumbrances, adverse claims, or other matters
  - (a) created, suffered, assumed, or agreed to by the Insured Claimant;
  - (b) not Known to the Company, not recorded in the Public Records at Date of Policy, but Known to the Insured Claimant and not disclosed in writing to the Company by the Insured Claimant prior to the date the Insured Claimant became an Insured under this policy;
  - (c) resulting in no loss or damage to the Insured Claimant;
  - (d) attaching or created subsequent to Date of Policy (however, this does not modify or limit the coverage provided under Covered Risk 11, 13, or 14); or
  - (e) resulting in loss or damage that would not have been sustained if the Insured Claimant had paid value for the Insured Mortgage.
4. Unenforceability of the lien of the Insured Mortgage because of the inability or failure of an Insured to comply with applicable doing-business laws of the state where the Land is situated.
5. Invalidity or unenforceability in whole or in part of the lien of the Insured Mortgage that arises out of the transaction evidenced by the Insured Mortgage and is based upon usury or any consumer credit protection or truth-in-lending law.
6. Any claim, by reason of the operation of federal bankruptcy, state insolvency, or similar creditors' rights laws, that the transaction creating the lien of the Insured Mortgage, is
  - (a) a fraudulent conveyance or fraudulent transfer, or
  - (b) a preferential transfer for any reason not stated in Covered Risk 13(b) of this policy.
7. Any lien on the Title for real estate taxes or assessments imposed by governmental authority and created or attaching between Date of Policy and the date of recording of the Insured Mortgage in the Public Records. This Exclusion does not modify or limit the coverage provided under Covered Risk 11(b).

The above policy form may be issued to afford either Standard Coverage or Extended Coverage. In addition to the above Exclusions from Coverage, the Exceptions from Coverage in a Standard Coverage policy will also include the following Exceptions from Coverage:

### **EXCEPTIONS FROM COVERAGE**

This policy does not insure against loss or damage (and the company will not pay costs, attorneys' fees or expenses) which arise by reason of:

1. (a) Taxes or assessments that are not shown as existing liens by the records of any taxing authority that levies taxes or assessments on real property or by the Public Records; (b) proceedings by a public agency that may result in taxes or assessments, or notices of such proceedings, whether or not shown by the records of such agency or by the Public Records.
2. Any facts, rights, interests, or claims that are not shown by the Public Records but that could be ascertained by an inspection of the Land or that may be asserted by persons in possession of the Land.
3. Easements, liens or encumbrances, or claims thereof, which are not shown by the Public Records.
4. Any encroachment, encumbrance, violation, variation, or adverse circumstance affecting the Title that would be disclosed by an accurate and complete land survey of the Land and not shown by the Public Records.
5. (a) unpatented mining claims; (b) reservations or exceptions in patents or in Acts authorizing the issuance thereof; (c) water rights, claims or title to water, whether or not the matters excepted under (a), (b) or (c) are shown by the public records.
6. Any lien or right to a lien for services, labor or material not shown by the public records.

## **2006 ALTA OWNER'S POLICY (06-17-06) EXCLUSIONS FROM COVERAGE**

The following matters are expressly excluded from the coverage of this policy, and the Company will not pay loss or damage, costs, attorneys' fees, or expenses that arise by reason of:

1. (a) Any law, ordinance, permit, or governmental regulation (including those relating to building and zoning) restricting, regulating, prohibiting, or relating to
  - (i) the occupancy, use, or enjoyment of the Land;
  - (ii) the character, dimensions, or location of any improvement erected on the Land;
  - (iii) the subdivision of land; or
  - (iv) environmental protection;or the effect of any violation of these laws, ordinances, or governmental regulations. This Exclusion 1(a) does not modify or limit the coverage provided under Covered Risk 5.  
(b) Any governmental police power. This Exclusion 1(b) does not modify or limit the coverage provided under Covered Risk 6.
2. Rights of eminent domain. This Exclusion does not modify or limit the coverage provided under Covered Risk 7 or 8.
3. Defects, liens, encumbrances, adverse claims, or other matters
  - (a) created, suffered, assumed, or agreed to by the Insured Claimant;
  - (b) not Known to the Company, not recorded in the Public Records at Date of Policy, but Known to the Insured Claimant and not disclosed in writing to the Company by the Insured Claimant prior to the date the Insured Claimant became an Insured under this policy;
  - (c) resulting in no loss or damage to the Insured Claimant;
  - (d) attaching or created subsequent to Date of Policy (however, this does not modify or limit the coverage provided under Covered Risk 9 and 10); or
  - (e) resulting in loss or damage that would not have been sustained if the Insured Claimant had paid value for the Title.
4. Any claim, by reason of the operation of federal bankruptcy, state insolvency, or similar creditors' rights laws, that the transaction vesting the Title as shown in Schedule A, is
  - (a) a fraudulent conveyance or fraudulent transfer; or
  - (b) a preferential transfer for any reason not stated in Covered Risk 9 of this policy.
5. Any lien on the Title for real estate taxes or assessments imposed by governmental authority and created or attaching between Date of Policy and the date of recording of the deed or other instrument of transfer in the Public Records that vests Title as shown in Schedule A.

The above policy form may be issued to afford either Standard Coverage or Extended Coverage. In addition to the above Exclusions from Coverage, the Exceptions from Coverage in a Standard Coverage policy will also include the following Exceptions from Coverage:

### **EXCEPTIONS FROM COVERAGE**

This policy does not insure against loss or damage (and the company will not pay costs, attorneys' fees or expenses) which arise by reason of:

1. (a) Taxes or assessments that are not shown as existing liens by the records of any taxing authority that levies taxes or assessments on real property or by the Public Records; (b) proceedings by a public agency that may result in taxes or assessments, or notices of such proceedings, whether or not shown by the records of such agency or by the Public Records.
2. Any facts, rights, interests or claims which are not shown by the public records but which could be ascertained by an inspection of the land or by making inquiry of persons in possession thereof.
3. Easements, liens or encumbrances, or claims thereof, which are not shown by the public records.
4. Any encroachment, encumbrance, violation, variation, or adverse circumstance affecting the Title that would be disclosed by an accurate and complete land survey of the Land and that are not shown by the Public Records.
5. (a) unpatented mining claims; (b) reservations or exceptions in patents or in Acts authorizing the issuance thereof; (c) water rights, claims or title to water, whether or not the matters excepted under (a), (b) or (c) are shown by the public records.
6. Any lien or right to a lien for services, labor or material not shown by the public records.

WARNING: THIS DOCUMENT MUST BE COMPLETED IN ITS ENTIRETY (1 THROUGH 9, BELOW MUST BE FILLED IN) FOR IT TO BE ACCEPTED BY . IF THIS IS NOT COMPLETED WILL REQUIRE A COMPLETE COPY OF THE TRUST, WITH A SIGNED AND ACKNOWLEDGED AFFIDAVIT.

TRUSTEE CERTIFICATE
(California Probate Code Section 18100.5)

I/(We) \* \_\_\_\_\_
(Name of Trustee(s))

Trustee(s) of the \_\_\_\_\_
(Name of Trust)

dated am providing the information set forth below at the request of Stewart Title Company, a Texas Corporation, and its agent, (hereinafter collectively called "Company")

WHEREAS, Company has been requested to issue a title insurance policy on the following described real property, more particularly described in Exhibit "A", and

WHEREAS, Company has determined that the following information concerning the above named trust is necessary to ascertain whether it will be able to issue the requested policy of title insurance,

THEREFORE, acting in my capacity as trustee of the above named trust, I hereby certify and confirm to Company that the information set forth below is accurate and correct.

1. The \_\_\_\_\_
(Name of Trust)
is currently in existence and was created on \_\_\_\_\_
(Date of Declaration of Trust)

2. The settlor(s) of the trust are: \_\_\_\_\_

3. The current trustee(s) of the trust is/are: \* \_\_\_\_\_

4. The powers of the trustee(s) are: \_\_\_\_\_

5. The trust is a) revocable b) irrevocable (CIRCLE THE APPLICABLE CHOICE)

6. If the trust is revocable, the name of the person holding any power to revoke the trust: \_\_\_\_\_

7. If there are multiple trustees, the number of currently acting trustees' signature necessary to exercise the various powers of the trustee set forth above in Number 4 and the validity bind the trust.

8. The trust identification number (social security number or employer Tax ID): \_\_\_\_\_

9. The manner in which title to trust assets should be taken: \_\_\_\_\_

The undersigned trustee(s) hereby declare that the trust has not been revoked, modified, or amended in any manner which would cause the representations set forth herein above to be incorrect. This certification is being signed by all of the currently acting trustees and being executed in conformity with the provisions of California probate Code Section 18100.5, effective January 1, 1994 (Assembly Bill 1249, Chapter 530, Statutes of 1993).

The undersigned hereby certifies and declares the above to be true.

\* \_\_\_\_\_ \*

A notary public or other officer completing this certificate verifies only the identity of the individual who signed the document to which this certificate is attached and not the truthfulness, accuracy, or validity of that document.

State of California )
)SS.
County of \* )

On \_\_\_\_\_ before me, \_\_\_\_\_, Notary Public, personally appeared \_\_\_\_\_ who proved to me on the basis of satisfactory evidence to be the person(s), whose name(s) is/are subscribed to the within instrument and acknowledged to me that he/she/they executed the same in his/her/their authorized capacity(ies), and that by his/her/their signature(s) on the instrument the person(s) or the entity upon behalf of which the person(s) acted, executed the instrument.

I certify under PENALTY OF PERJURY under the laws of the State of California that the foregoing paragraph is true and correct.

WITNESS my hand and official seal.

Signature \_\_\_\_\_ (this area for official notarial seal)



## STG Privacy Notice Stewart Title Companies

### WHAT DO THE STEWART TITLE COMPANIES DO WITH YOUR PERSONAL INFORMATION?

Federal and applicable state law and regulations give consumers the right to limit some but not all sharing. Federal and applicable state law regulations also require us to tell you how we collect, share, and protect your personal information. Please read this notice carefully to understand how we use your personal information. This privacy notice is distributed on behalf of the Stewart Title Guaranty Company and its title affiliates (the Stewart Title Companies), pursuant to Title V of the Gramm-Leach-Bliley Act (GLBA).

The types of personal information we collect and share depend on the product or service that you have sought through us. This information can include social security numbers and driver's license number.

All financial companies, such as the Stewart Title Companies, need to share customers' personal information to run their everyday business—to process transactions and maintain customer accounts. In the section below, we list the reasons that we can share customers' personal information; the reasons that we choose to share; and whether you can limit this sharing.

Reasons we can share your personal information.	Do we share	Can you limit this sharing?
<b>For our everyday business purposes</b> — to process your transactions and maintain your account. This may include running the business and managing customer accounts, such as processing transactions, mailing, and auditing services, and responding to court orders and legal investigations.	Yes	No
<b>For our marketing purposes</b> — to offer our products and services to you.	Yes	No
<b>For joint marketing with other financial companies</b>	No	We don't share
<b>For our affiliates' everyday business purposes</b> — information about your transactions and experiences. Affiliates are companies related by common ownership or control. They can be financial and non-financial companies. <i>Our affiliates may include companies with a Stewart name; financial companies, such as Stewart Title Company</i>	Yes	No
<b>For our affiliates' everyday business purposes</b> — information about your creditworthiness.	No	We don't share
<b>For our affiliates to market to you</b> — For your convenience, Stewart has developed a means for you to opt out from its affiliates marketing even though such mechanism is not legally required.	Yes	Yes, send your first and last name, the email address used in your transaction, your Stewart file number and the Stewart office location that is handling your transaction by email to <a href="mailto:optout@stewart.com">optout@stewart.com</a> or fax to 1-800-335-9591.
<b>For non-affiliates to market to you.</b> Non-affiliates are companies not related by common ownership or control. They can be financial and non-financial companies.	No	We don't share

We may disclose your personal information to our affiliates or to non-affiliates as permitted by law. If you request a transaction with a non-affiliate, such as a third party insurance company, we will disclose your personal information to that non-affiliate. [We do not control their subsequent use of information, and suggest you refer to their privacy notices.]

### SHARING PRACTICES

<b>How often do the Stewart Title Companies notify me about their practices?</b>	We must notify you about our sharing practices when you request a transaction.
<b>How do the Stewart Title Companies protect my personal information?</b>	To protect your personal information from unauthorized access and use, we use security measures that comply with federal law. These measures include computer, file, and building safeguards.
<b>How do the Stewart Title Companies collect my personal information?</b>	We collect your personal information, for example, when you <ul style="list-style-type: none"> <li>▪ request insurance-related services</li> <li>▪ provide such information to us</li> </ul> We also collect your personal information from others, such as the real estate agent or lender involved in your transaction, credit reporting agencies, affiliates or other companies.
<b>What sharing can I limit?</b>	Although federal and state law give you the right to limit sharing (e.g., opt out) in certain instances, we do not share your personal information in those instances.

**Contact us:** *If you have any questions about this privacy notice, please contact us at: Stewart Title Guaranty Company, 1980 Post Oak Blvd., Privacy Officer, Houston, Texas 77056*

Order No. 01180-250028

## AVAILABLE DISCOUNTS DISCLOSURE STATEMENT

This is to give you notice that Stewart Title of California, Inc. ("Stewart Title") is pleased to inform you that upon proper qualification, there are premium discounts available upon the purchase of title insurance covering improved property with a one to four family residential dwelling.

Such discounts apply to and include:

Property located within an area proclaimed a state or federal disaster area;

Property purchased from a foreclosing beneficiary or successful bidder at a foreclosure sale;

Property being refinanced.

Please talk with your escrow or title officer to determine your qualification for any of these discounts.

APPENDIX

# B



---

**PHASE I ESA (ASTM E1527-13)  
USER QUESTIONNAIRE**

**PROPOSED WALMART FUEL STATION #5156  
1540 EAST 2ND STREET  
BEAUMONT, CALIFORNIA**

---

Date: \_\_\_\_\_ Site Address: \_\_\_\_\_

**Respondent Name:** \_\_\_\_\_ **Phone No. (required):** \_\_\_\_\_

Company Name & Address: \_\_\_\_\_

---

**Introduction**

“In order to qualify for one of the *Landowner Liability Protections (LLPs)* offered by the Small Business Liability Relief and Brownfield Revitalization Act of 2001 (the ‘Brownfields Amendments’), the user must provide the following information (if available) to the environmental professional. Failure to provide this information could result in a determination that ‘all appropriate inquiry’ is not completed” - American Society for Testing and Materials (ASTM) E1527-13 Appendix X3: User Questionnaire

**1. Are you aware of any environmental cleanup liens against the subject property that are filed or recorded under federal, tribal, state, or local law?**

---

---

---

**2. Are you aware of any activity use limitations (AULs) such as engineering controls, land use restrictions, or institutional controls that are in place at the subject property and/or have been filed or recorded in a registry under federal, tribal, state, or local law?**

---

---

---

**3. As the user of the Phase I Environmental Site Assessment (ESA), do you have any specialized knowledge or experience related to the subject property or nearby properties? For example, are you involved in the same line of business as the current or former occupants of the subject property or an adjacent property so that you would have specialized knowledge of the chemicals and processes used by this type of business?**

---

---

---

---

4. Does the purchase price being paid for the subject property reasonably reflect the fair market value of the subject property? If you conclude that there is a difference, have you considered whether the lower purchase price is because contamination is known or believed to be present at the subject property?

---

---

---

**5. Are you aware of commonly known or reasonably ascertainable information about the subject property that would help the environmental professional to identify conditions indicative of releases or threatened releases? For example:**

A. Do you know the past uses of the subject property?

---

---

B. Do you know of specific chemicals that are present or once were present at the subject property?

---

---

C. Do you know of spills or other chemical releases that have taken place at the subject property?

---

---

D. Do you know of any environmental cleanups that have taken place at the subject property?

---

---

---

6. As the user of the Phase I ESA, based on your knowledge and experience related to the subject property, are there any obvious indicators that point to the presence or likely presence of contamination at the subject property?

---

---

---

---

**I, the user of this Phase I ESA (or authorized representative of the User), do hereby attest that I have carefully considered the questions herein and have presented answers to the best of my knowledge and ability based upon the Responsibilities of the User as required within ASTM E1527-13 guidance.**

Name \_\_\_\_\_ Date \_\_\_\_\_  
(Please Print)

Signature \_\_\_\_\_

---

APPENDIX

C





**PHASE I ESA (ASTM E1527-13)  
OWNER QUESTIONNAIRE**

**PROPOSED WALMART FUEL STATION #5156  
1540 EAST 2ND STREET  
BEAUMONT, CALIFORNIA**

Date: \_\_\_\_\_ Site Address: \_\_\_\_\_

Owner Name: \_\_\_\_\_ Owner Phone No. (required): \_\_\_\_\_

Provide Name of Previous Owner(s) and Phone Number if known: \_\_\_\_\_

How long have you owned the subject property? \_\_\_\_\_

Have any previous investigations been conducted on the subject property? \_\_\_\_\_

What is the subject property currently used for? \_\_\_\_\_

Former Uses/Occupants of the subject property? \_\_\_\_\_

Age of onsite structure(s), if known? \_\_\_\_\_

Do you have any knowledge of existing or previous underground or aboveground storage tanks being located on the subject property? \_\_\_\_\_

Do you know of any chemical or hazardous materials, persistent pesticides/herbicides being used, stored or discharged on the subject property? \_\_\_\_\_

Do you know of any Environmental Cleanup Liens or slurry walls or vapor barriers filed or recorded against the subject property? \_\_\_\_\_

Do you know of any buried materials such as garbage dumps or burn pits on the subject property? \_\_\_\_\_

Are there currently or were there historically any septic systems and/or water wells located on the subject property? \_\_\_\_\_

Any dry wells/monitoring wells? \_\_\_\_\_

Are there any drainage or disposal ponds located on the subject property? \_\_\_\_\_

Is the subject property connected to municipal water and sewer systems? \_\_\_\_\_

---

Do you have any commonly known, reasonably ascertainable, or specialized knowledge or experience related to the subject property or nearby properties? \_\_\_\_\_

Are you aware of any contamination on the subject property? \_\_\_\_\_

Name: \_\_\_\_\_  
(Please Print)

Date: \_\_\_\_\_

Signature: \_\_\_\_\_

---



APPENDIX


D





Subject Property





<b>AERIAL PHOTOGRAPHS</b>  <b>PROPOSED WALMART FUELING STATION #5156</b> <b>1540 EAST 2ND STREET</b> <b>BEAUMONT, CALIFORNIA</b>	SCALE:	DATE:	
	NTS	Oct. 2020	
	DRAWN BY:	APPROVED BY:	
	BR	RM	
	PROJECT NO.:	YEAR:	
	3-420-0778	1938	



Subject Property



<b>AERIAL PHOTOGRAPHS</b>  <b>PROPOSED WALMART FUELING STATION #5156</b> <b>1540 EAST 2ND STREET</b> <b>BEAUMONT, CALIFORNIA</b>	SCALE:	DATE:	
	NTS	Oct. 2020	
	DRAWN BY:	APPROVED BY:	
	BR	RM	
	PROJECT NO.:	YEAR:	
	3-420-0778	1949	



Subject Property



<b>AERIAL PHOTOGRAPHS</b>  <b>PROPOSED WALMART FUELING STATION #5156</b> <b>1540 EAST 2ND STREET</b> <b>BEAUMONT, CALIFORNIA</b>	SCALE:	DATE:
	NTS	Oct. 2020
	DRAWN BY:	APPROVED BY:
	BR	RM
	PROJECT NO.:	YEAR:
	3-420-0778	1953





Subject Property



**AERIAL PHOTOGRAPHS**

**PROPOSED WALMART FUELING STATION #5156  
1540 EAST 2ND STREET  
BEAUMONT, CALIFORNIA**

SCALE: NTS	DATE: Oct. 2020
DRAWN BY: BR	APPROVED BY: RM
PROJECT NO.: 3-420-0778	YEAR: 1961





Subject Property



**AERIAL PHOTOGRAPHS**

**PROPOSED WALMART FUELING STATION #5156  
1540 EAST 2ND STREET  
BEAUMONT, CALIFORNIA**

SCALE: NTS	DATE: Oct. 2020
DRAWN BY: BR	APPROVED BY: RM
PROJECT NO.: 3-420-0778	YEAR: 1967





Subject Property



**AERIAL PHOTOGRAPHS**

**PROPOSED WALMART FUELING STATION #5156  
1540 EAST 2ND STREET  
BEAUMONT, CALIFORNIA**


SCALE: NTS	DATE: Oct. 2020
DRAWN BY: BR	APPROVED BY: RM
PROJECT NO.: 3-420-0778	YEAR: 1975





Subject Property



<b>AERIAL PHOTOGRAPHS</b>  <b>PROPOSED WALMART FUELING STATION #5156</b> <b>1540 EAST 2ND STREET</b> <b>BEAUMONT, CALIFORNIA</b>	SCALE:	DATE:	
	NTS	Oct. 2020	
	DRAWN BY:	APPROVED BY:	
	BR	RM	
	PROJECT NO.:	YEAR:	
	3-420-0778	1985	





Subject Property



**AERIAL PHOTOGRAPHS**

**PROPOSED WALMART FUELING STATION #5156  
1540 EAST 2ND STREET  
BEAUMONT, CALIFORNIA**

SCALE: NTS	DATE: Oct. 2020
DRAWN BY: BR	APPROVED BY: RM
PROJECT NO.: 3-420-0778	YEAR: 1989





Subject Property




**AERIAL PHOTOGRAPHS**

**PROPOSED WALMART FUELING STATION #5156  
1540 EAST 2ND STREET  
BEAUMONT, CALIFORNIA**

SCALE: NTS	DATE: Oct. 2020
DRAWN BY: BR	APPROVED BY: RM
PROJECT NO.: 3-420-0778	YEAR: 1990





Subject Property



**AERIAL PHOTOGRAPHS**

**PROPOSED WALMART FUELING STATION #5156  
1540 EAST 2ND STREET  
BEAUMONT, CALIFORNIA**

SCALE: NTS	DATE: Oct. 2020
DRAWN BY: BR	APPROVED BY: RM
PROJECT NO.: 3-420-0778	YEAR: 1996





Subject Property



**AERIAL PHOTOGRAPHS**

**PROPOSED WALMART FUELING STATION #5156  
1540 EAST 2ND STREET  
BEAUMONT, CALIFORNIA**

SCALE: NTS	DATE: Oct. 2020
DRAWN BY: BR	APPROVED BY: RM
PROJECT NO.: 3-420-0778	YEAR: 2006





Subject Property



**AERIAL PHOTOGRAPHS**

**PROPOSED WALMART FUELING STATION #5156  
1540 EAST 2ND STREET  
BEAUMONT, CALIFORNIA**

SCALE: NTS	DATE: Oct. 2020
DRAWN BY: BR	APPROVED BY: RM
PROJECT NO.: 3-420-0778	YEAR: 2009





**AERIAL PHOTOGRAPHS**

**PROPOSED WALMART FUELING STATION #5156  
1540 EAST 2ND STREET  
BEAUMONT, CALIFORNIA**

SCALE: NTS	DATE: Oct. 2020
DRAWN BY: BR	APPROVED BY: RM
PROJECT NO.: 3-420-0778	YEAR: 2012





Subject Property



**AERIAL PHOTOGRAPHS**

**PROPOSED WALMART FUELING STATION #5156  
1540 EAST 2ND STREET  
BEAUMONT, CALIFORNIA**

SCALE: NTS	DATE: Oct. 2020
DRAWN BY: BR	APPROVED BY: RM
PROJECT NO.: 3-420-0778	YEAR: 2016



APPENDIX

E





**Proposed Walmart Fuel Station #5156**

1540 East 2nd Street  
Beaumont, CA 92223

Inquiry Number: 6193485.5  
September 21, 2020

# The EDR-City Directory Image Report

## TABLE OF CONTENTS

### **SECTION**

**Executive Summary**

**Findings**

**City Directory Images**

***Thank you for your business.***  
Please contact EDR at 1-800-352-0050  
with any questions or comments.

### **Disclaimer - Copyright and Trademark Notice**

This Report contains certain information obtained from a variety of public and other sources reasonably available to Environmental Data Resources, Inc. It cannot be concluded from this Report that coverage information for the target and surrounding properties does not exist from other sources. **NO WARRANTY EXPRESSED OR IMPLIED, IS MADE WHATSOEVER IN CONNECTION WITH THIS REPORT. ENVIRONMENTAL DATA RESOURCES, INC. SPECIFICALLY DISCLAIMS THE MAKING OF ANY SUCH WARRANTIES, INCLUDING WITHOUT LIMITATION, MERCHANTABILITY OR FITNESS FOR A PARTICULAR USE OR PURPOSE. ALL RISK IS ASSUMED BY THE USER. IN NO EVENT SHALL ENVIRONMENTAL DATA RESOURCES, INC. BE LIABLE TO ANYONE, WHETHER ARISING OUT OF ERRORS OR OMISSIONS, NEGLIGENCE, ACCIDENT OR ANY OTHER CAUSE, FOR ANY LOSS OR DAMAGE, INCLUDING, WITHOUT LIMITATION, SPECIAL, INCIDENTAL, CONSEQUENTIAL, OR EXEMPLARY DAMAGES. ANY LIABILITY ON THE PART OF ENVIRONMENTAL DATA RESOURCES, INC. IS STRICTLY LIMITED TO A REFUND OF THE AMOUNT PAID FOR THIS REPORT.** Purchaser accepts this Report "AS IS". Any analyses, estimates, ratings, environmental risk levels or risk codes provided in this Report are provided for illustrative purposes only, and are not intended to provide, nor should they be interpreted as providing any facts regarding, or prediction or forecast of, any environmental risk for any property. Only a Phase I Environmental Site Assessment performed by an environmental professional can provide information regarding the environmental risk for any property. Additionally, the information provided in this Report is not to be construed as legal advice.

Copyright 2020 by Environmental Data Resources, Inc. All rights reserved. Reproduction in any media or format, in whole or in part, of any report or map of Environmental Data Resources, Inc. or its affiliates is prohibited without prior written permission.

EDR and its logos (including Sanborn and Sanborn Map) are trademarks of Environmental Data Resources, Inc. or its affiliates. All other trademarks used herein are the property of their respective owners.

## EXECUTIVE SUMMARY

### DESCRIPTION

Environmental Data Resources, Inc.'s (EDR) City Directory Report is a screening tool designed to assist environmental professionals in evaluating potential liability on a target property resulting from past activities. EDR's City Directory Report includes a search of available city directory data at 5 year intervals.

### RECORD SOURCES

EDR's Digital Archive combines historical directory listings from sources such as Cole Information and Dun & Bradstreet. These standard sources of property information complement and enhance each other to provide a more comprehensive report.

EDR is licensed to reproduce certain City Directory works by the copyright holders of those works. The purchaser of this EDR City Directory Report may include it in report(s) delivered to a customer. Reproduction of City Directories without permission of the publisher or licensed vendor may be a violation of copyright.

Data by

*infoUSA*<sup>®</sup>

Copyright©2008  
All Rights Reserved

### RESEARCH SUMMARY

The following research sources were consulted in the preparation of this report. A check mark indicates where information was identified in the source and provided in this report.

<u>Year</u>	<u>Target Street</u>	<u>Cross Street</u>	<u>Source</u>
2017	<input checked="" type="checkbox"/>	<input type="checkbox"/>	EDR Digital Archive
2014	<input checked="" type="checkbox"/>	<input type="checkbox"/>	EDR Digital Archive
2010	<input checked="" type="checkbox"/>	<input type="checkbox"/>	EDR Digital Archive
2005	<input type="checkbox"/>	<input type="checkbox"/>	Haines Criss-Cross Directory
2000	<input type="checkbox"/>	<input type="checkbox"/>	Haines Criss-Cross Directory
1995	<input type="checkbox"/>	<input type="checkbox"/>	Haines Criss-Cross Directory
1990	<input type="checkbox"/>	<input type="checkbox"/>	Haines Criss-Cross Directory
1985	<input type="checkbox"/>	<input type="checkbox"/>	Haines Criss-Cross Directory
1980	<input type="checkbox"/>	<input type="checkbox"/>	Haines Criss-Cross Directory
1973	<input type="checkbox"/>	<input type="checkbox"/>	Haines Criss-Cross Directory
1971	<input type="checkbox"/>	<input type="checkbox"/>	Haines Criss-Cross Directory

## FINDINGS

### TARGET PROPERTY STREET

1540 East 2nd Street  
Beaumont, CA 92223

Year

CD Image

Source

### E 2ND ST

2017	pg A2	EDR Digital Archive	
2014	pg A4	EDR Digital Archive	
2010	pg A6	EDR Digital Archive	
2005	-	Haines Criss-Cross Directory	Street not listed in Source
2000	-	Haines Criss-Cross Directory	Street not listed in Source
1995	-	Haines Criss-Cross Directory	Street not listed in Source
1990	-	Haines Criss-Cross Directory	Street not listed in Source
1985	-	Haines Criss-Cross Directory	Street not listed in Source
1980	-	Haines Criss-Cross Directory	Street not listed in Source
1973	-	Haines Criss-Cross Directory	Street not listed in Source
1971	-	Haines Criss-Cross Directory	Street not listed in Source

## FINDINGS

### CROSS STREETS

No Cross Streets Identified

## **City Directory Images**

**E 2ND ST      2017**

1299 AURORA VEGA INC  
 1479 KOHLS  
 1480 HOME SERVICES AT THE HOME DEPOT  
 THE HOME DEPOT  
 1482 LANDEROS BEAMONT FURNITURE SUPPER ST  
 RENTACENTER  
 1484 RED PERSIMMON NAILS & SPA  
 SPRINT  
 VERIZON WIRELESS  
 1486 DOLLAR TREE  
 1488 RAMONA TIRE  
 1490 CHILIS  
 1494 WELLS FARGO BANK  
 1496 EL POLLO LOCO  
 1540 BANCO POPULAR  
 DAVI NAILS  
 FIRSTSIGHT VISION SERVICES  
 HAIRWORKS FAMILY SALON  
 JACKSON HEWITT  
 REDBOX  
 SUBWAY  
 WETZELS PRETZELS  
 1604 TACO BELL  
 1620 ANDREA MOORE DDS  
 ANYTIME FITNESS  
 AP ENTERPRISES INC  
 FRUGOS YOGURT  
 KENNETH MACKNET MD  
 NUTRISHOP  
 ROYAL NAIL & SPA INC  
 RUBYS BANGLES  
 VICTORS RESTAURANT & BAR  
 1634 PETCO  
 1638 ALDI  
 STAPLES  
 VERIZON WIRELESS  
 1642 BED BATH & BEYOND  
 1646 ROSS DRESS FOR LESS  
 1650 ADT SECURITY SERVICES  
 BEST BUY  
 VERIZON WIRELESS  
 1658 ALLSTATE  
 FJ HANSHAW PROPERTIES  
 WIENERSCHNITZEL  
 1668 CAPITAL LOCKSMITH  
 DICKEYS BARBECUE PIT  
 FIREHOUSE SUBS BEAUMONT MARKETPLACE  
 FJ HANDSHAW PROPERTIES  
 FOCUS VISION CLINIC  
 GAMESTOP

Target Street

Cross Street

Source

✓

-

EDR Digital Archive

**E 2ND ST**

**2017**

**(Cont'd)**

1668	JUICE IT UP
	LA CASITA
	PANDA EXPRESS
	SUPERCUTS
	WINGSTOP
1672	BANK OF AMERICA
	BANK OF AMERICA FINANCIAL CENTER
1693	CHASE



## E 2ND ST 2014

1479 KOHLS  
 1480 THE HOME DEPOT  
 1482 LANDEROS BEAMONT FURNITURE SUPERSTOR  
 RENTACENTER  
 1484 FANTASTIC SAMS  
 NORTH AMERICAN WIRELESS  
 RIOS, JULEE  
 VERIZON WIRELESS  
 1486 DOLLAR TREE  
 1488 RAMONA TIRE & AUTOMOTIVE SERVICE C  
 1490 CHILIS  
 1494 WELLS FARGO BANK  
 1496 EL POLLO LOCO  
 1540 BANCO POPULAR  
 DAVI NAILS  
 FIRSTSIGHT VISION SERVICES  
 HAIRWORKS FAMILY SALON  
 JACKSON HEWITT  
 SUBWAY SANDWICHES  
 VZW AT WALMART 05156 BEAUMONT  
 WALMART SUPERCENTER  
 1604 JJC FOODS LLC  
 TACO BELL  
 1610 STARBUCKS COFFEE  
 1620 ANYTIME FITNESS  
 BEAUMONT SMILES  
 FRUGOS YOGURT  
 MOORE ANDREA DDS  
 ROYAL NAIL & SPA INC  
 RUBYS BANGLES  
 UNITED STATES GOVERNMENT  
 VICTORS RESTAURANT & BAR  
 1634 PETCO  
 1638 STAPLES  
 VZW AT WA STAPLES 1439 BEAUMONT  
 1642 BED BATH & BEYOND  
 1646 ROSS DRESS FOR LESS  
 1650 A D T ADT ALARM & A D T SECU  
 BEST BUY  
 VZW AT BEST BUY 1441 BEAUMONT  
 1658 ALLSTATE INSURANCE BOBBI GARDNER  
 BOBBI GARDNER ALLSTATE INSURANCE A  
 FJ HANSHAW PROPERTIES  
 WIENERSCHNITZEL  
 1668 FJ HANDSHAW PROPERTIES  
 FOCUS VISION CLINIC  
 GAMESTOP  
 LA CASITA  
 PANDA EXPRESS  
 SUPERCUTS

**E 2ND ST      2014      (Cont'd)**

1668    TOM & JAMIE INVESTMENT LLC  
1672    BANK OF AMERICA  
1693    CHASE  
         CHASE BANK

**E 2ND ST      2010**

1479	KOHL'S DEPARTMENT STORE
1480	HOME DEPOT
1482	LANDEROS FURNITURE SUPERSTORE
1484	ADVANTAGE BOARDSHOP INC FANTASTIC SAMS VERIZON WIRELESS
1486	DOLLAR TREE
1490	CHILIS GRILL & BAR
1494	WELLS FARGO BANK
1496	EL POLLO LOCO
1540	HAIRWORKS FAMILY SALON PORTRAIT STUDIO SUBWAY WALMART SUPERCENTER
1610	STARBUCKS
1620	ANYTIME FITNESS BEAUMONT SMILES FRUGOS YOGURT HOME IMPROVEMENT & DESIGN CTR ROYAL NAIL & SPA INC TARBELL REALTORS
1634	PETCO
1638	STAPLES
1642	BED BATH & BEYOND
1646	ROSS DRESS FOR LESS
1650	BEST BUY
1668	F J HANDSHAW PROPERTIES PANDA EXPRESS QUIZNOS SUPERCUTS
1672	BANK OF AMERICA

# F



Proposed Walmart Fuel Station #5156

1540 East 2nd Street

Beaumont, CA 92223

Inquiry Number: 6193485.3

September 16, 2020

## Certified Sanborn® Map Report



6 Armstrong Road, 4th floor  
Shelton, CT 06484  
Toll Free: 800.352.0050  
[www.edrnet.com](http://www.edrnet.com)

# Certified Sanborn® Map Report

09/16/20

**Site Name:**

Proposed Walmart Fuel Station  
1540 East 2nd Street  
Beaumont, CA 92223  
EDR Inquiry # 6193485.3

**Client Name:**

Salem Engineering Group  
4729 West Jacquelyn Ave  
Fresno, CA 93722  
Contact: Brianna Rubio



The Sanborn Library has been searched by EDR and maps covering the target property location as provided by Salem Engineering Group were identified for the years listed below. The Sanborn Library is the largest, most complete collection of fire insurance maps. The collection includes maps from Sanborn, Bromley, Perris & Browne, Hopkins, Barlow, and others. Only Environmental Data Resources Inc. (EDR) is authorized to grant rights for commercial reproduction of maps by the Sanborn Library LLC, the copyright holder for the collection. Results can be authenticated by visiting [www.edrnet.com/sanborn](http://www.edrnet.com/sanborn).

The Sanborn Library is continually enhanced with newly identified map archives. This report accesses all maps in the collection as of the day this report was generated.

### Certified Sanborn Results:

**Certification #** 899D-4F42-8109  
**PO #** NA  
**Project** 3-420-0778

### UNMAPPED PROPERTY

This report certifies that the complete holdings of the Sanborn Library, LLC collection have been searched based on client supplied target property information, and fire insurance maps covering the target property were not found.



Sanborn® Library search results

Certification #: 899D-4F42-8109

The Sanborn Library includes more than 1.2 million fire insurance maps from Sanborn, Bromley, Perris & Browne, Hopkins, Barlow and others which track historical property usage in approximately 12,000 American cities and towns. Collections searched:

- Library of Congress
- University Publications of America
- EDR Private Collection

*The Sanborn Library LLC Since 1866™*

### Limited Permission To Make Copies

Salem Engineering Group (the client) is permitted to make up to FIVE photocopies of this Sanborn Map transmittal and each fire insurance map accompanying this report solely for the limited use of its customer. No one other than the client is authorized to make copies. Upon request made directly to an EDR Account Executive, the client may be permitted to make a limited number of additional photocopies. This permission is conditioned upon compliance by the client, its customer and their agents with EDR's copyright policy; a copy of which is available upon request.

### Disclaimer - Copyright and Trademark Notice

This Report contains certain information obtained from a variety of public and other sources reasonably available to Environmental Data Resources, Inc. It cannot be concluded from this Report that coverage information for the target and surrounding properties does not exist from other sources. NO WARRANTY EXPRESSED OR IMPLIED, IS MADE WHATSOEVER IN CONNECTION WITH THIS REPORT. ENVIRONMENTAL DATA RESOURCES, INC. SPECIFICALLY DISCLAIMS THE MAKING OF ANY SUCH WARRANTIES, INCLUDING WITHOUT LIMITATION, MERCHANTABILITY OR FITNESS FOR A PARTICULAR USE OR PURPOSE. ALL RISK IS ASSUMED BY THE USER. IN NO EVENT SHALL ENVIRONMENTAL DATA RESOURCES, INC. BE LIABLE TO ANYONE, WHETHER ARISING OUT OF ERRORS OR OMISSIONS, NEGLIGENCE, ACCIDENT OR ANY OTHER CAUSE, FOR ANY LOSS OF DAMAGE, INCLUDING, WITHOUT LIMITATION, SPECIAL, INCIDENTAL, CONSEQUENTIAL, OR EXEMPLARY DAMAGES. ANY LIABILITY ON THE PART OF ENVIRONMENTAL DATA RESOURCES, INC. IS STRICTLY LIMITED TO A REFUND OF THE AMOUNT PAID FOR THIS REPORT. Purchaser accepts this Report "AS IS". Any analyses, estimates, ratings, environmental risk levels or risk codes provided in this Report are provided for illustrative purposes only, and are not intended to provide, nor should they be interpreted as providing any facts regarding, or prediction or forecast of, any environmental risk for any property. Only a Phase I Environmental Site Assessment performed by an environmental professional can provide information regarding the environmental risk for any property. Additionally, the information provided in this Report is not to be construed as legal advice. Copyright 2020 by Environmental Data Resources, Inc. All rights reserved. Reproduction in any media or format, in whole or in part, of any report or map of Environmental Data Resources, Inc., or its affiliates, is prohibited without prior written permission.

EDR and its logos (including Sanborn and Sanborn Map) are trademarks of Environmental Data Resources, Inc. or its affiliates. All other trademarks used herein are the property of their respective owners.

APPENDIX

G



**Proposed Walmart Fuel Station #5156**

1540 East 2nd Street  
Beaumont, CA 92223

Inquiry Number: 6193485.2s  
September 16, 2020

**The EDR Radius Map™ Report with GeoCheck®**



6 Armstrong Road, 4th floor  
Shelton, CT 06484  
Toll Free: 800.352.0050  
[www.edrnet.com](http://www.edrnet.com)



# TABLE OF CONTENTS

<u>SECTION</u>	<u>PAGE</u>
Executive Summary .....	ES1
Overview Map .....	2
Detail Map .....	3
Map Findings Summary .....	4
Map Findings .....	9
Orphan Summary .....	295
Government Records Searched/Data Currency Tracking .....	GR-1
 <b><u>GEOCHECK ADDENDUM</u></b>	
Physical Setting Source Addendum .....	A-1
Physical Setting Source Summary .....	A-2
Physical Setting SSURGO Soil Map .....	A-5
Physical Setting Source Map .....	A-10
Physical Setting Source Map Findings .....	A-12
Physical Setting Source Records Searched .....	PSGR-1

***Thank you for your business.***  
 Please contact EDR at 1-800-352-0050  
 with any questions or comments.

### Disclaimer - Copyright and Trademark Notice

This Report contains certain information obtained from a variety of public and other sources reasonably available to Environmental Data Resources, Inc. It cannot be concluded from this Report that coverage information for the target and surrounding properties does not exist from other sources. **NO WARRANTY EXPRESSED OR IMPLIED, IS MADE WHATSOEVER IN CONNECTION WITH THIS REPORT. ENVIRONMENTAL DATA RESOURCES, INC. SPECIFICALLY DISCLAIMS THE MAKING OF ANY SUCH WARRANTIES, INCLUDING WITHOUT LIMITATION, MERCHANTABILITY OR FITNESS FOR A PARTICULAR USE OR PURPOSE. ALL RISK IS ASSUMED BY THE USER. IN NO EVENT SHALL ENVIRONMENTAL DATA RESOURCES, INC. BE LIABLE TO ANYONE, WHETHER ARISING OUT OF ERRORS OR OMISSIONS, NEGLIGENCE, ACCIDENT OR ANY OTHER CAUSE, FOR ANY LOSS OF DAMAGE, INCLUDING, WITHOUT LIMITATION, SPECIAL, INCIDENTAL, CONSEQUENTIAL, OR EXEMPLARY DAMAGES. ANY LIABILITY ON THE PART OF ENVIRONMENTAL DATA RESOURCES, INC. IS STRICTLY LIMITED TO A REFUND OF THE AMOUNT PAID FOR THIS REPORT.** Purchaser accepts this Report "AS IS". Any analyses, estimates, ratings, environmental risk levels or risk codes provided in this Report are provided for illustrative purposes only, and are not intended to provide, nor should they be interpreted as providing any facts regarding, or prediction or forecast of, any environmental risk for any property. Only a Phase I Environmental Site Assessment performed by an environmental professional can provide information regarding the environmental risk for any property. Additionally, the information provided in this Report is not to be construed as legal advice.

Copyright 2020 by Environmental Data Resources, Inc. All rights reserved. Reproduction in any media or format, in whole or in part, of any report or map of Environmental Data Resources, Inc., or its affiliates, is prohibited without prior written permission.

EDR and its logos (including Sanborn and Sanborn Map) are trademarks of Environmental Data Resources, Inc. or its affiliates. All other trademarks used herein are the property of their respective owners.

## EXECUTIVE SUMMARY

A search of available environmental records was conducted by Environmental Data Resources, Inc (EDR). The report was designed to assist parties seeking to meet the search requirements of EPA's Standards and Practices for All Appropriate Inquiries (40 CFR Part 312), the ASTM Standard Practice for Environmental Site Assessments (E 1527-13), the ASTM Standard Practice for Environmental Site Assessments for Forestland or Rural Property (E 2247-16), the ASTM Standard Practice for Limited Environmental Due Diligence: Transaction Screen Process (E 1528-14) or custom requirements developed for the evaluation of environmental risk associated with a parcel of real estate.

### TARGET PROPERTY INFORMATION

#### ADDRESS

1540 EAST 2ND STREET  
BEAUMONT, CA 92223

#### COORDINATES

Latitude (North): 33.9237300 - 33° 55' 25.42"  
Longitude (West): 116.9507510 - 116° 57' 2.70"  
Universal Transverse Mercator: Zone 11  
UTM X (Meters): 504552.2  
UTM Y (Meters): 3753506.2  
Elevation: 2567 ft. above sea level

### USGS TOPOGRAPHIC MAP ASSOCIATED WITH TARGET PROPERTY

Target Property Map: 5629739 BEAUMONT, CA  
Version Date: 2012

### AERIAL PHOTOGRAPHY IN THIS REPORT

Portions of Photo from: 20140530  
Source: USDA

MAPPED SITES SUMMARY

Target Property Address:  
1540 EAST 2ND STREET  
BEAUMONT, CA 92223

Click on Map ID to see full detail.

MAP ID	SITE NAME	ADDRESS	DATABASE ACRONYMS	RELATIVE ELEVATION	DIST (ft. & mi.) DIRECTION
<a href="#">A1</a>		1540 E 2ND ST	CHMIRS		TP
<a href="#">A2</a>		1540 E SECOND ST	CHMIRS		TP
<a href="#">A3</a>	WALMART SUPERCENTER	1540 E 2ND ST	HAZNET, HWTS		TP
<a href="#">A4</a>	WALMART SUPERCENTER	1540 E 2ND ST	RCRA-SQG, FINDS, HAZNET, HWTS		TP
<a href="#">A5</a>	CCI PAINTING INC(WAL	1540 E 2ND ST	CERS HAZ WASTE, CERS TANKS, HAZNET, CERS, HWTS		TP
<a href="#">A6</a>	WALMART SUPERCENTER	1540 E 2ND ST	FINDS, ECHO		TP
<a href="#">A7</a>	TRI-STATE GENERAL CO	1540 E. 2ND AVE.	HAZNET, HWTS		TP
<a href="#">A8</a>	WALMART #5156	1540 E 2ND ST	AST		TP
<a href="#">A9</a>	WAL-MART SUPERCENTER	1540 E 2ND STREET	AST		TP
<a href="#">A10</a>	ROHM BUILDING & DEVE	1540 E 2ND ST	HWTS		TP
<a href="#">B11</a>	MOORE DENTAL CORPORA	1620 E 2ND ST STE A	CERS HAZ WASTE, CERS	Lower	793, 0.150, East
<a href="#">B12</a>	BEAUMONT SMILES	1620 2ND ST MARKETPL	RCRA NonGen / NLR	Lower	793, 0.150, East
<a href="#">B13</a>	PETCO STORE #1171	1634 E 2ND ST	CERS HAZ WASTE, HAZNET, HWTS	Lower	841, 0.159, East
<a href="#">B14</a>	PETCO STORE #1171	1634 E 2ND ST	RCRA NonGen / NLR	Lower	841, 0.159, East
<a href="#">B15</a>	ALDI #90	1638 E 2ND ST	CERS HAZ WASTE, HAZNET, CERS, HWTS	Lower	854, 0.162, East
<a href="#">B16</a>	ALDI INC DBA ALDI #9	1638 E 2ND ST	RCRA NonGen / NLR	Lower	854, 0.162, East
<a href="#">B17</a>	BED BATH & BEYOND #1	1642 E 2ND ST	CERS HAZ WASTE, HAZNET, HWTS	Lower	869, 0.165, East
<a href="#">B18</a>	BED BATH & BEYOND #1	1642 E 2ND ST	RCRA NonGen / NLR	Lower	869, 0.165, East
<a href="#">B19</a>	ROSS DRESS FOR LESS	1646 E 2ND ST	CERS HAZ WASTE, HAZNET, CERS, HWTS	Lower	882, 0.167, East
<a href="#">B20</a>	ROSS DRESS FOR LESS	1646 E 2ND ST	RCRA NonGen / NLR	Lower	882, 0.167, East
<a href="#">B21</a>	BEST BUY #1441	1650 E 2ND ST	CERS HAZ WASTE	Lower	897, 0.170, East
<a href="#">B22</a>	BEST BUY STORE #1441	1650 2ND ST	RCRA NonGen / NLR	Lower	897, 0.170, East
<a href="#">23</a>	RITE AID 5671	1660 E 1ST ST	CERS HAZ WASTE, CERS	Lower	913, 0.173, SE
<a href="#">C24</a>	CHEVRON STATION NO 9	290 S HIGHLAND SPRIN	RCRA NonGen / NLR, HAZNET, HWTS	Lower	1217, 0.230, ENE
<a href="#">C25</a>	G&M OIL CO. #154	290 S. HIGHLAND SPRI	UST	Lower	1217, 0.230, ENE
<a href="#">C26</a>	CHEVRON #9-4886	290 S HIGHLAND SPRIN	LUST	Lower	1217, 0.230, ENE
<a href="#">C27</a>	CHEVRON STATION #9-4	290 SOUTH HIGHLAND S	LUST, CERS HAZ WASTE, CERS TANKS, CHMIRS, CERS	Lower	1217, 0.230, ENE
<a href="#">C28</a>	G&M OIL CO LLC #154	290 S HIGHLAND SPRIN	RCRA NonGen / NLR	Lower	1217, 0.230, ENE
<a href="#">C29</a>	CHEVRON STATION #9-4	290 SOUTH HIGHLAND S	LUST, Cortese	Lower	1217, 0.230, ENE
<a href="#">C30</a>	HIGHLAND SPRINGS MOB	300 S HIGHLAND SPRIN	UST	Lower	1229, 0.233, ENE
<a href="#">C31</a>	MOBIL 18-EWF	300 S HIGHLAND SPRIN	LUST, SWEEPS UST, Cortese, HAZNET, NPDES, CERS,...	Lower	1229, 0.233, ENE
<a href="#">C32</a>	HIGHLAND SPRINGS MOB	300 S HIGHLAND SPRIN	CERS HAZ WASTE, CERS TANKS, HAZNET, CERS, HWTS	Lower	1229, 0.233, ENE
<a href="#">C33</a>	HOBBY LOBBY STORES I	300 S HIGHLAND SPRIN	RCRA NonGen / NLR	Lower	1229, 0.233, ENE
<a href="#">C34</a>	ALBERTSON'S # 6512	300 S HIGHLAND SPRIN	RCRA NonGen / NLR	Lower	1229, 0.233, ENE
<a href="#">C35</a>	PARTY CITY CORP DBA	300 S HIGHLAND SPRIN	RCRA NonGen / NLR	Lower	1229, 0.233, ENE
<a href="#">C36</a>	FORMER RITE AID #567	300 S HIGHLAND SPGS	RCRA NonGen / NLR	Lower	1229, 0.233, ENE
<a href="#">C37</a>	BIG 5 SPORTING GOOD	300 S HIGHLAND SPRIN	RCRA NonGen / NLR	Lower	1229, 0.233, ENE
<a href="#">C38</a>	MARSHALLS 1336	300 S HIGHLAND SPRIN	CERS HAZ WASTE, CERS	Lower	1229, 0.233, ENE
<a href="#">C39</a>	EXXONMOBIL OIL CORP.	300 S HIGHLAND SPRIN	RCRA-LQG	Lower	1229, 0.233, ENE

MAPPED SITES SUMMARY

Target Property Address:  
1540 EAST 2ND STREET  
BEAUMONT, CA 92223

Click on Map ID to see full detail.

MAP ID	SITE NAME	ADDRESS	DATABASE ACRONYMS	RELATIVE ELEVATION	DIST (ft. & mi.) DIRECTION
<a href="#">C40</a>	SALLY BEAUTY SUPPLIE	300 S HIGHLAND SPRIN	RCRA NonGen / NLR	Lower	1229, 0.233, ENE
<a href="#">C41</a>	HIGHLAND SPRINGS MOB	300 SOUTH HIGHLAND S	RCRA-SQG	Lower	1229, 0.233, ENE
<a href="#">C42</a>	MARSHALLS STE 1336	300 S HIGHLAND SPRIN	RCRA NonGen / NLR	Lower	1229, 0.233, ENE
<a href="#">D43</a>	ARCO #5463	1696 SIXTH ST	LUST, Cortese, CERS	Higher	2306, 0.437, NNE
<a href="#">D44</a>	ARCO #5463	1696 6TH ST	LUST, HIST CORTESE	Higher	2306, 0.437, NNE
<a href="#">E45</a>	DEUTCH ELEMENTARY SC	8TH/ALLEGHENY	ENVIROSTOR, SCH	Higher	3140, 0.595, North
<a href="#">46</a>	SAN GORGONIO MEMORIA	600 NORTH HIGHLAND S	ENVIROSTOR	Higher	3214, 0.609, NNE
<a href="#">E47</a>	SUNDANCE ELEMENTARY	8TH STREET/XENA AVEN	ENVIROSTOR, SCH	Higher	3277, 0.621, North
<a href="#">48</a>	CHEVRON STATION #488	13366 HIGHLAND SPRIN	Notify 65	Lower	4721, 0.894, SSE
<a href="#">49</a>	VACANT LOT	1151 EAST 6TH STREET	Notify 65	Higher	5181, 0.981, WNW

## EXECUTIVE SUMMARY

### TARGET PROPERTY SEARCH RESULTS

The target property was identified in the following records. For more information on this property see page 9 of the attached EDR Radius Map report:

Site	Database(s)	EPA ID
1540 E 2ND ST 1540 E 2ND ST BEAUMONT, CA	CHMIRS OES Incident Number: 19-6944	N/A
1540 E SECOND ST 1540 E SECOND ST BEAUMONT, CA	CHMIRS OES Incident Number: 20-0822	N/A
WALMART SUPERCENTER 1540 E 2ND ST BEAUMONT, CA 92223	HAZNET GEPaid: CAL000302507  HWTS	N/A
WALMART SUPERCENTER 1540 E 2ND ST BEAUMONT, CA 92223	RCRA-SQG EPA ID:: CAR000206300  FINDS Registry ID:: 110055910974  HAZNET GEPaid: CAR000206300  HWTS	CAR000206300
CCI PAINTING INC(WAL 1540 E 2ND ST BEAUMONT, CA 92223	CERS HAZ WASTE CERS TANKS HAZNET GEPaid: CAC002603846  CERS HWTS	N/A
WALMART SUPERCENTER 1540 E 2ND ST BEAUMONT, CA 92223	FINDS Registry ID:: 110041653074  ECHO Registry ID: 110041653074	N/A
TRI-STATE GENERAL CO 1540 E. 2ND AVE. BEAUMONT, CA 92078	HAZNET GEPaid: CAC002962260  HWTS	N/A
WALMART #5156 1540 E 2ND ST BEAUMONT, CA 92223	AST Database: AST, Date of Government Version: 07/06/2016	N/A
WAL-MART SUPERCENTER 1540 E 2ND STREET BEAUMONT, CA	AST Database: AST, Date of Government Version: 07/06/2016	N/A

## EXECUTIVE SUMMARY

ROHM BUILDING & DEVE  
1540 E 2ND ST  
BEAUMONT, CA 92223

HWTS

N/A

### DATABASES WITH NO MAPPED SITES

No mapped sites were found in EDR's search of available ("reasonably ascertainable ") government records either on the target property or within the search radius around the target property for the following databases:

### STANDARD ENVIRONMENTAL RECORDS

#### ***Federal NPL site list***

NPL..... National Priority List  
Proposed NPL..... Proposed National Priority List Sites  
NPL LIENS..... Federal Superfund Liens

#### ***Federal Delisted NPL site list***

Delisted NPL..... National Priority List Deletions

#### ***Federal CERCLIS list***

FEDERAL FACILITY..... Federal Facility Site Information listing  
SEMS..... Superfund Enterprise Management System

#### ***Federal CERCLIS NFRAP site list***

SEMS-ARCHIVE..... Superfund Enterprise Management System Archive

#### ***Federal RCRA CORRACTS facilities list***

CORRACTS..... Corrective Action Report

#### ***Federal RCRA non-CORRACTS TSD facilities list***

RCRA-TSDF..... RCRA - Treatment, Storage and Disposal

#### ***Federal RCRA generators list***

RCRA-VSQG..... RCRA - Very Small Quantity Generators (Formerly Conditionally Exempt Small Quantity Generators)

#### ***Federal institutional controls / engineering controls registries***

LUCIS..... Land Use Control Information System  
US ENG CONTROLS..... Engineering Controls Sites List  
US INST CONTROLS..... Institutional Controls Sites List

# EXECUTIVE SUMMARY

## ***Federal ERNS list***

ERNS..... Emergency Response Notification System

## ***State- and tribal - equivalent NPL***

RESPONSE..... State Response Sites

## ***State and tribal landfill and/or solid waste disposal site lists***

SWF/LF..... Solid Waste Information System

## ***State and tribal leaking storage tank lists***

INDIAN LUST..... Leaking Underground Storage Tanks on Indian Land

CPS-SLIC..... Statewide SLIC Cases

## ***State and tribal registered storage tank lists***

FEMA UST..... Underground Storage Tank Listing

INDIAN UST..... Underground Storage Tanks on Indian Land

## ***State and tribal voluntary cleanup sites***

VCP..... Voluntary Cleanup Program Properties

INDIAN VCP..... Voluntary Cleanup Priority Listing

## ***State and tribal Brownfields sites***

BROWNFIELDS..... Considered Brownfields Sites Listing

## **ADDITIONAL ENVIRONMENTAL RECORDS**

### ***Local Brownfield lists***

US BROWNFIELDS..... A Listing of Brownfields Sites

### ***Local Lists of Landfill / Solid Waste Disposal Sites***

WMUDS/SWAT..... Waste Management Unit Database

SWRCY..... Recycler Database

HAULERS..... Registered Waste Tire Haulers Listing

INDIAN ODI..... Report on the Status of Open Dumps on Indian Lands

ODI..... Open Dump Inventory

DEBRIS REGION 9..... Torres Martinez Reservation Illegal Dump Site Locations

IHS OPEN DUMPS..... Open Dumps on Indian Land

### ***Local Lists of Hazardous waste / Contaminated Sites***

US HIST CDL..... Delisted National Clandestine Laboratory Register

HIST Cal-Sites..... Historical Calsites Database

SCH..... School Property Evaluation Program

CDL..... Clandestine Drug Labs

## EXECUTIVE SUMMARY

Toxic Pits..... Toxic Pits Cleanup Act Sites  
US CDL..... National Clandestine Laboratory Register  
PFAS..... PFAS Contamination Site Location Listing

### **Local Lists of Registered Storage Tanks**

HIST UST..... Hazardous Substance Storage Container Database  
CA FID UST..... Facility Inventory Database

### **Local Land Records**

LIENS..... Environmental Liens Listing  
LIENS 2..... CERCLA Lien Information  
DEED..... Deed Restriction Listing

### **Records of Emergency Release Reports**

HMIRS..... Hazardous Materials Information Reporting System  
LDS..... Land Disposal Sites Listing  
MCS..... Military Cleanup Sites Listing  
SPILLS 90..... SPILLS 90 data from FirstSearch

### **Other Ascertainable Records**

FUDS..... Formerly Used Defense Sites  
DOD..... Department of Defense Sites  
SCRD DRYCLEANERS..... State Coalition for Remediation of Drycleaners Listing  
US FIN ASSUR..... Financial Assurance Information  
EPA WATCH LIST..... EPA WATCH LIST  
2020 COR ACTION..... 2020 Corrective Action Program List  
TSCA..... Toxic Substances Control Act  
TRIS..... Toxic Chemical Release Inventory System  
SSTS..... Section 7 Tracking Systems  
ROD..... Records Of Decision  
RMP..... Risk Management Plans  
RAATS..... RCRA Administrative Action Tracking System  
PRP..... Potentially Responsible Parties  
PADS..... PCB Activity Database System  
ICIS..... Integrated Compliance Information System  
FTTS..... FIFRA/ TSCA Tracking System - FIFRA (Federal Insecticide, Fungicide, & Rodenticide Act)/TSCA (Toxic Substances Control Act)  
MLTS..... Material Licensing Tracking System  
COAL ASH DOE..... Steam-Electric Plant Operation Data  
COAL ASH EPA..... Coal Combustion Residues Surface Impoundments List  
PCB TRANSFORMER..... PCB Transformer Registration Database  
RADINFO..... Radiation Information Database  
HIST FTTS..... FIFRA/TSCA Tracking System Administrative Case Listing  
DOT OPS..... Incident and Accident Data  
CONSENT..... Superfund (CERCLA) Consent Decrees  
INDIAN RESERV..... Indian Reservations  
FUSRAP..... Formerly Utilized Sites Remedial Action Program  
UMTRA..... Uranium Mill Tailings Sites  
LEAD SMELTERS..... Lead Smelter Sites  
US AIRS..... Aerometric Information Retrieval System Facility Subsystem  
US MINES..... Mines Master Index File



## EXECUTIVE SUMMARY

ABANDONED MINES.....	Abandoned Mines
DOCKET HWC.....	Hazardous Waste Compliance Docket Listing
UXO.....	Unexploded Ordnance Sites
FUELS PROGRAM.....	EPA Fuels Program Registered Listing
CA BOND EXP. PLAN.....	Bond Expenditure Plan
CUPA Listings.....	CUPA Resources List
DRYCLEANERS.....	Cleaner Facilities
EMI.....	Emissions Inventory Data
ENF.....	Enforcement Action Listing
Financial Assurance.....	Financial Assurance Information Listing
ICE.....	ICE
HWP.....	EnviroStor Permitted Facilities Listing
HWT.....	Registered Hazardous Waste Transporter Database
MINES.....	Mines Site Location Listing
MWMP.....	Medical Waste Management Program Listing
NPDES.....	NPDES Permits Listing
PEST LIC.....	Pesticide Regulation Licenses Listing
PROC.....	Certified Processors Database
UIC.....	UIC Listing
UIC GEO.....	UIC GEO (GEOTRACKER)
WASTEWATER PITS.....	Oil Wastewater Pits Listing
WDS.....	Waste Discharge System
WIP.....	Well Investigation Program Case List
MILITARY PRIV SITES.....	MILITARY PRIV SITES (GEOTRACKER)
PROJECT.....	PROJECT (GEOTRACKER)
WDR.....	Waste Discharge Requirements Listing
CIWQS.....	California Integrated Water Quality System
NON-CASE INFO.....	NON-CASE INFO (GEOTRACKER)
OTHER OIL GAS.....	OTHER OIL & GAS (GEOTRACKER)
PROD WATER PONDS.....	PROD WATER PONDS (GEOTRACKER)
SAMPLING POINT.....	SAMPLING POINT (GEOTRACKER)
WELL STIM PROJ.....	Well Stimulation Project (GEOTRACKER)
MINES MRDS.....	Mineral Resources Data System

### EDR HIGH RISK HISTORICAL RECORDS

#### *EDR Exclusive Records*

EDR MGP.....	EDR Proprietary Manufactured Gas Plants
EDR Hist Auto.....	EDR Exclusive Historical Auto Stations
EDR Hist Cleaner.....	EDR Exclusive Historical Cleaners

### EDR RECOVERED GOVERNMENT ARCHIVES

#### *Exclusive Recovered Govt. Archives*

RGA LF.....	Recovered Government Archive Solid Waste Facilities List
RGA LUST.....	Recovered Government Archive Leaking Underground Storage Tank

### SURROUNDING SITES: SEARCH RESULTS

Surrounding sites were identified in the following databases.

## EXECUTIVE SUMMARY

Elevations have been determined from the USGS Digital Elevation Model and should be evaluated on a relative (not an absolute) basis. Relative elevation information between sites of close proximity should be field verified. Sites with an elevation equal to or higher than the target property have been differentiated below from sites with an elevation lower than the target property.

Page numbers and map identification numbers refer to the EDR Radius Map report where detailed data on individual sites can be reviewed.

Sites listed in ***bold italics*** are in multiple databases.

Unmappable (orphan) sites are not considered in the foregoing analysis.

### **STANDARD ENVIRONMENTAL RECORDS**

#### ***Federal RCRA generators list***

RCRA-LQG: RCRAInfo is EPA's comprehensive information system, providing access to data supporting the Resource Conservation and Recovery Act (RCRA) of 1976 and the Hazardous and Solid Waste Amendments (HSWA) of 1984. The database includes selective information on sites which generate, transport, store, treat and/or dispose of hazardous waste as defined by the Resource Conservation and Recovery Act (RCRA). Large quantity generators (LQGs) generate over 1,000 kilograms (kg) of hazardous waste, or over 1 kg of acutely hazardous waste per month.

A review of the RCRA-LQG list, as provided by EDR, and dated 03/23/2020 has revealed that there is 1 RCRA-LQG site within approximately 0.25 miles of the target property.

<u>Lower Elevation</u>	<u>Address</u>	<u>Direction / Distance</u>	<u>Map ID</u>	<u>Page</u>
EXXONMOBIL OIL CORP. EPA ID:: CAL000055702	300 S HIGHLAND SPRIN	ENE 1/8 - 1/4 (0.233 mi.)	C39	277

RCRA-SQG: RCRAInfo is EPA's comprehensive information system, providing access to data supporting the Resource Conservation and Recovery Act (RCRA) of 1976 and the Hazardous and Solid Waste Amendments (HSWA) of 1984. The database includes selective information on sites which generate, transport, store, treat and/or dispose of hazardous waste as defined by the Resource Conservation and Recovery Act (RCRA). Small quantity generators (SQGs) generate between 100 kg and 1,000 kg of hazardous waste per month.

A review of the RCRA-SQG list, as provided by EDR, and dated 03/23/2020 has revealed that there is 1 RCRA-SQG site within approximately 0.25 miles of the target property.

<u>Lower Elevation</u>	<u>Address</u>	<u>Direction / Distance</u>	<u>Map ID</u>	<u>Page</u>
HIGHLAND SPRINGS MOB EPA ID:: CAC002820980	300 SOUTH HIGHLAND S	ENE 1/8 - 1/4 (0.233 mi.)	C41	280

#### ***State- and tribal - equivalent CERCLIS***

ENVIROSTOR: The Department of Toxic Substances Control's (DTSC's) Site Mitigation and Brownfields Reuse Program's (SMBRP's) EnviroStor database identifies sites that have known contamination or sites for which there may be reasons to investigate further. The database includes the following site types: Federal Superfund sites (National Priorities List (NPL)); State Response, including Military Facilities and State Superfund; Voluntary Cleanup; and School sites. EnviroStor provides similar information to the information

## EXECUTIVE SUMMARY

that was available in CalSites, and provides additional site information, including, but not limited to, identification of formerly-contaminated properties that have been released for reuse, properties where environmental deed restrictions have been recorded to prevent inappropriate land uses, and risk characterization information that is used to assess potential impacts to public health and the environment at contaminated sites.

A review of the ENVIROSTOR list, as provided by EDR, and dated 04/27/2020 has revealed that there are 3 ENVIROSTOR sites within approximately 1 mile of the target property.

<u>Equal/Higher Elevation</u>	<u>Address</u>	<u>Direction / Distance</u>	<u>Map ID</u>	<u>Page</u>
<b>DEUTCH ELEMENTARY SC</b> Facility Id: 33010032 Status: No Further Action	<b>8TH/ALLEGHENY</b>	<b>N 1/2 - 1 (0.595 mi.)</b>	<b>E45</b>	<b>287</b>
SAN GORGONIO MEMORIA Facility Id: 33800001 Status: No Action Required	600 NORTH HIGHLAND S	NNE 1/2 - 1 (0.609 mi.)	46	290
<b>SUNDANCE ELEMENTARY</b> Facility Id: 33010093 Status: No Further Action	<b>8TH STREET/XENA AVEN</b>	<b>N 1/2 - 1 (0.621 mi.)</b>	<b>E47</b>	<b>291</b>

### **State and tribal leaking storage tank lists**

LUST: Leaking Underground Storage Tank (LUST) Sites included in GeoTracker. GeoTracker is the Water Boards data management system for sites that impact, or have the potential to impact, water quality in California, with emphasis on groundwater.

A review of the LUST list, as provided by EDR, has revealed that there are 6 LUST sites within approximately 0.5 miles of the target property.

<u>Equal/Higher Elevation</u>	<u>Address</u>	<u>Direction / Distance</u>	<u>Map ID</u>	<u>Page</u>
<b>ARCO #5463</b> Database: RIVERSIDE CO. LUST, Date of Government Version: 03/10/2020 Facility Id: 94069 Facility Status: 9	<b>1696 SIXTH ST</b>	<b>NNE 1/4 - 1/2 (0.437 mi.)</b>	<b>D43</b>	<b>283</b>
<b>ARCO #5463</b> Database: LUST REG 8, Date of Government Version: 02/14/2005 Database: LUST, Date of Government Version: 06/08/2020 Status: Completed - Case Closed Facility Status: Case Closed Global Id: T0606500368 Global ID: T0606500368	<b>1696 6TH ST</b>	<b>NNE 1/4 - 1/2 (0.437 mi.)</b>	<b>D44</b>	<b>285</b>
<u>Lower Elevation</u>	<u>Address</u>	<u>Direction / Distance</u>	<u>Map ID</u>	<u>Page</u>
CHEVRON #9-4886 Database: RIVERSIDE CO. LUST, Date of Government Version: 03/10/2020 Facility Id: 88847 Facility Id: 971261 Facility Status: 9	290 S HIGHLAND SPRIN	ENE 1/8 - 1/4 (0.230 mi.)	C26	173
<b>CHEVRON STATION #9-4</b> Database: LUST, Date of Government Version: 06/08/2020	<b>290 SOUTH HIGHLAND S</b>	<b>ENE 1/8 - 1/4 (0.230 mi.)</b>	<b>C27</b>	<b>174</b>



## EXECUTIVE SUMMARY

<u>Lower Elevation</u>	<u>Address</u>	<u>Direction / Distance</u>	<u>Map ID</u>	<u>Page</u>
<i>RITE AID 5671</i>	<i>1660 E 1ST ST</i>	<i>SE 1/8 - 1/4 (0.173 mi.)</i>	<i>23</i>	<i>167</i>
<i>CHEVRON STATION #9-4</i>	<i>290 SOUTH HIGHLAND S</i>	<i>ENE 1/8 - 1/4 (0.230 mi.)</i>	<i>C27</i>	<i>174</i>
<i>HIGHLAND SPRINGS MOB</i>	<i>300 S HIGHLAND SPRIN</i>	<i>ENE 1/8 - 1/4 (0.233 mi.)</i>	<i>C32</i>	<i>203</i>
<i>MARSHALLS 1336</i>	<i>300 S HIGHLAND SPRIN</i>	<i>ENE 1/8 - 1/4 (0.233 mi.)</i>	<i>C38</i>	<i>257</i>

### **Local Lists of Registered Storage Tanks**

SWEEPS UST: Statewide Environmental Evaluation and Planning System. This underground storage tank listing was updated and maintained by a company contacted by the SWRCB in the early 1990's. The listing is no longer updated or maintained. The local agency is the contact for more information on a site on the SWEEPS list.

A review of the SWEEPS UST list, as provided by EDR, and dated 06/01/1994 has revealed that there is 1 SWEEPS UST site within approximately 0.25 miles of the target property.

<u>Lower Elevation</u>	<u>Address</u>	<u>Direction / Distance</u>	<u>Map ID</u>	<u>Page</u>
<i>MOBIL 18-EWF</i> Status: A Tank Status: A Comp Number: 39367	<i>300 S HIGHLAND SPRIN</i>	<i>ENE 1/8 - 1/4 (0.233 mi.)</i>	<i>C31</i>	<i>189</i>

CERS TANKS: List of sites in the California Environmental Protection Agency (CalEPA) Regulated Site Portal which fall under the Aboveground Petroleum Storage and Underground Storage Tank regulatory programs.

A review of the CERS TANKS list, as provided by EDR, and dated 04/20/2020 has revealed that there are 2 CERS TANKS sites within approximately 0.25 miles of the target property.

<u>Lower Elevation</u>	<u>Address</u>	<u>Direction / Distance</u>	<u>Map ID</u>	<u>Page</u>
<i>CHEVRON STATION #9-4</i>	<i>290 SOUTH HIGHLAND S</i>	<i>ENE 1/8 - 1/4 (0.230 mi.)</i>	<i>C27</i>	<i>174</i>
<i>HIGHLAND SPRINGS MOB</i>	<i>300 S HIGHLAND SPRIN</i>	<i>ENE 1/8 - 1/4 (0.233 mi.)</i>	<i>C32</i>	<i>203</i>

### **Other Ascertainable Records**

RCRA NonGen / NLR: RCRAInfo is EPA's comprehensive information system, providing access to data supporting the Resource Conservation and Recovery Act (RCRA) of 1976 and the Hazardous and Solid Waste Amendments (HSWA) of 1984. The database includes selective information on sites which generate, transport, store, treat and/or dispose of hazardous waste as defined by the Resource Conservation and Recovery Act (RCRA). Non-Generators do not presently generate hazardous waste.

A review of the RCRA NonGen / NLR list, as provided by EDR, and dated 03/23/2020 has revealed that there are 15 RCRA NonGen / NLR sites within approximately 0.25 miles of the target property.

<u>Lower Elevation</u>	<u>Address</u>	<u>Direction / Distance</u>	<u>Map ID</u>	<u>Page</u>
BEAUMONT SMILES EPA ID:: CAL000337082	1620 2ND ST MARKETPL	E 1/8 - 1/4 (0.150 mi.)	B12	92
PETCO STORE #1171	1634 E 2ND ST	E 1/8 - 1/4 (0.159 mi.)	B14	111

## EXECUTIVE SUMMARY

EPA ID:: CAL000388199				
ALDI INC DBA ALDI #9 EPA ID:: CAL000408684	1638 E 2ND ST	E 1/8 - 1/4 (0.162 mi.)	B16	122
BED BATH & BEYOND #1 EPA ID:: CAL000363053	1642 E 2ND ST	E 1/8 - 1/4 (0.165 mi.)	B18	146
ROSS DRESS FOR LESS EPA ID:: CAL000397574	1646 E 2ND ST	E 1/8 - 1/4 (0.167 mi.)	B20	162
BEST BUY STORE #1441 EPA ID:: CAL000426012	1650 2ND ST	E 1/8 - 1/4 (0.170 mi.)	B22	165
<b>CHEVRON STATION NO 9</b> EPA ID:: CAR000122861	<b>290 S HIGHLAND SPRIN</b>	<b>ENE 1/8 - 1/4 (0.230 mi.)</b>	<b>C24</b>	<b>169</b>
G&M OIL CO LLC #154 EPA ID:: CAL000321826	290 S HIGHLAND SPRIN	ENE 1/8 - 1/4 (0.230 mi.)	C28	186
HOBBY LOBBY STORES I EPA ID:: CAL000420820	300 S HIGHLAND SPRIN	ENE 1/8 - 1/4 (0.233 mi.)	C33	248
ALBERTSON'S # 6512 EPA ID:: CAL000384496	300 S HIGHLAND SPRIN	ENE 1/8 - 1/4 (0.233 mi.)	C34	249
PARTY CITY CORP DBA EPA ID:: CAC003031648	300 S HIGHLAND SPRIN	ENE 1/8 - 1/4 (0.233 mi.)	C35	251
FORMER RITE AID #567 EPA ID:: CAD982438046	300 S HIGHLAND SPGS	ENE 1/8 - 1/4 (0.233 mi.)	C36	252
BIG 5 SPORTING GOOD EPA ID:: CAL000421616	300 S HIGHLAND SPRIN	ENE 1/8 - 1/4 (0.233 mi.)	C37	256
SALLY BEAUTY SUPPLIE EPA ID:: CAL000411795	300 S HIGHLAND SPRIN	ENE 1/8 - 1/4 (0.233 mi.)	C40	279
MARSHALLS STE 1336 EPA ID:: CAL000421318	300 S HIGHLAND SPRIN	ENE 1/8 - 1/4 (0.233 mi.)	C42	282

Cortese: The sites for the list are designated by the State Water Resource Control Board (LUST), the Integrated Waste Board (SWF/LS), and the Department of Toxic Substances Control (Cal-Sites).

A review of the Cortese list, as provided by EDR, and dated 06/22/2020 has revealed that there are 3 Cortese sites within approximately 0.5 miles of the target property.

<u>Equal/Higher Elevation</u>	<u>Address</u>	<u>Direction / Distance</u>	<u>Map ID</u>	<u>Page</u>
<b>ARCO #5463</b> Cleanup Status: COMPLETED - CASE CLOSED	<b>1696 SIXTH ST</b>	<b>NNE 1/4 - 1/2 (0.437 mi.)</b>	<b>D43</b>	<b>283</b>
<u>Lower Elevation</u>	<u>Address</u>	<u>Direction / Distance</u>	<u>Map ID</u>	<u>Page</u>
<b>CHEVRON STATION #9-4</b> Cleanup Status: COMPLETED - CASE CLOSED	<b>290 SOUTH HIGHLAND S</b>	<b>ENE 1/8 - 1/4 (0.230 mi.)</b>	<b>C29</b>	<b>187</b>
<b>MOBIL 18-EWF</b> Cleanup Status: COMPLETED - CASE CLOSED	<b>300 S HIGHLAND SPRIN</b>	<b>ENE 1/8 - 1/4 (0.233 mi.)</b>	<b>C31</b>	<b>189</b>

## EXECUTIVE SUMMARY

HIST CORTESE: The sites for the list are designated by the State Water Resource Control Board [LUST], the Integrated Waste Board [SWF/LS], and the Department of Toxic Substances Control [CALSTATES]. This listing is no longer updated by the state agency.

A review of the HIST CORTESE list, as provided by EDR, and dated 04/01/2001 has revealed that there is 1 HIST CORTESE site within approximately 0.5 miles of the target property.

<u>Equal/Higher Elevation</u>	<u>Address</u>	<u>Direction / Distance</u>	<u>Map ID</u>	<u>Page</u>
<b>ARCO #5463</b> Reg Id: 083302431T	<b>1696 6TH ST</b>	<b>NNE 1/4 - 1/2 (0.437 mi.)</b>	<b>D44</b>	<b>285</b>

Notify 65: Listings of all Proposition 65 incidents reported to counties by the State Water Resources Control Board and the Regional Water Quality Control Board. This database is no longer updated by the reporting agency.

A review of the Notify 65 list, as provided by EDR, and dated 08/21/2020 has revealed that there are 2 Notify 65 sites within approximately 1 mile of the target property.

<u>Equal/Higher Elevation</u>	<u>Address</u>	<u>Direction / Distance</u>	<u>Map ID</u>	<u>Page</u>
VACANT LOT	1151 EAST 6TH STREET	WNW 1/2 - 1 (0.981 mi.)	49	294

<u>Lower Elevation</u>	<u>Address</u>	<u>Direction / Distance</u>	<u>Map ID</u>	<u>Page</u>
CHEVRON STATION #488	13366 HIGHLAND SPRIN	SSE 1/2 - 1 (0.894 mi.)	48	294

## EXECUTIVE SUMMARY

Due to poor or inadequate address information, the following sites were not mapped. Count: 2 records.

Site Name

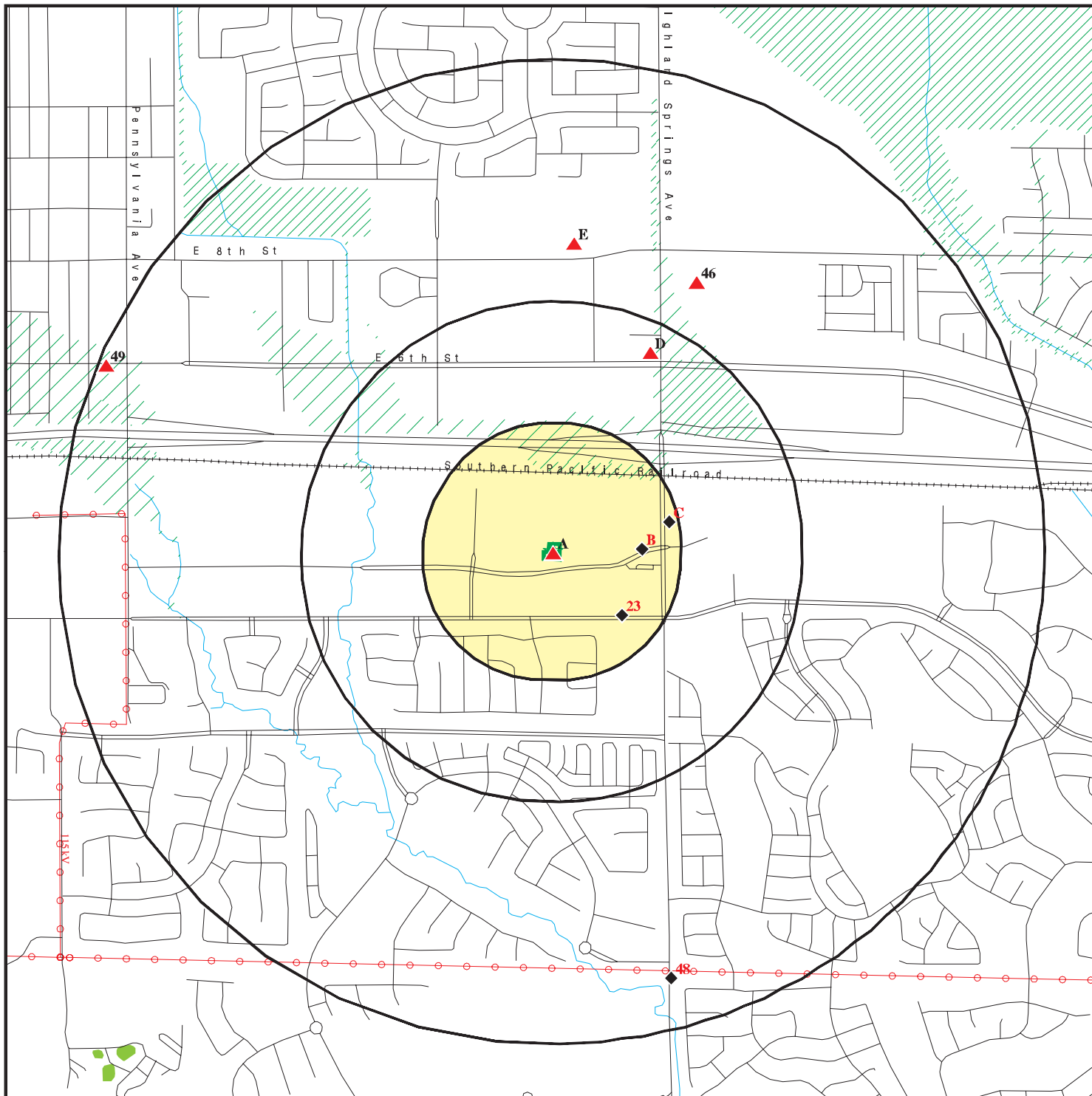
LES SCHWAB TIRE CENTER #585  
LOCKHEED PROPULSION CO (P)

Database(s)

CERS HAZ WASTE  
CPS-SLIC



# OVERVIEW MAP - 6193485.2S



Target Property

Sites at elevations higher than or equal to the target property

Sites at elevations lower than the target property

Manufactured Gas Plants

National Priority List Sites

Dept. Defense Sites

Indian Reservations BIA

Power transmission lines

Special Flood Hazard Area (1%)

0.2% Annual Chance Flood Hazard

National Wetland Inventory

State Wetlands

Areas of Concern

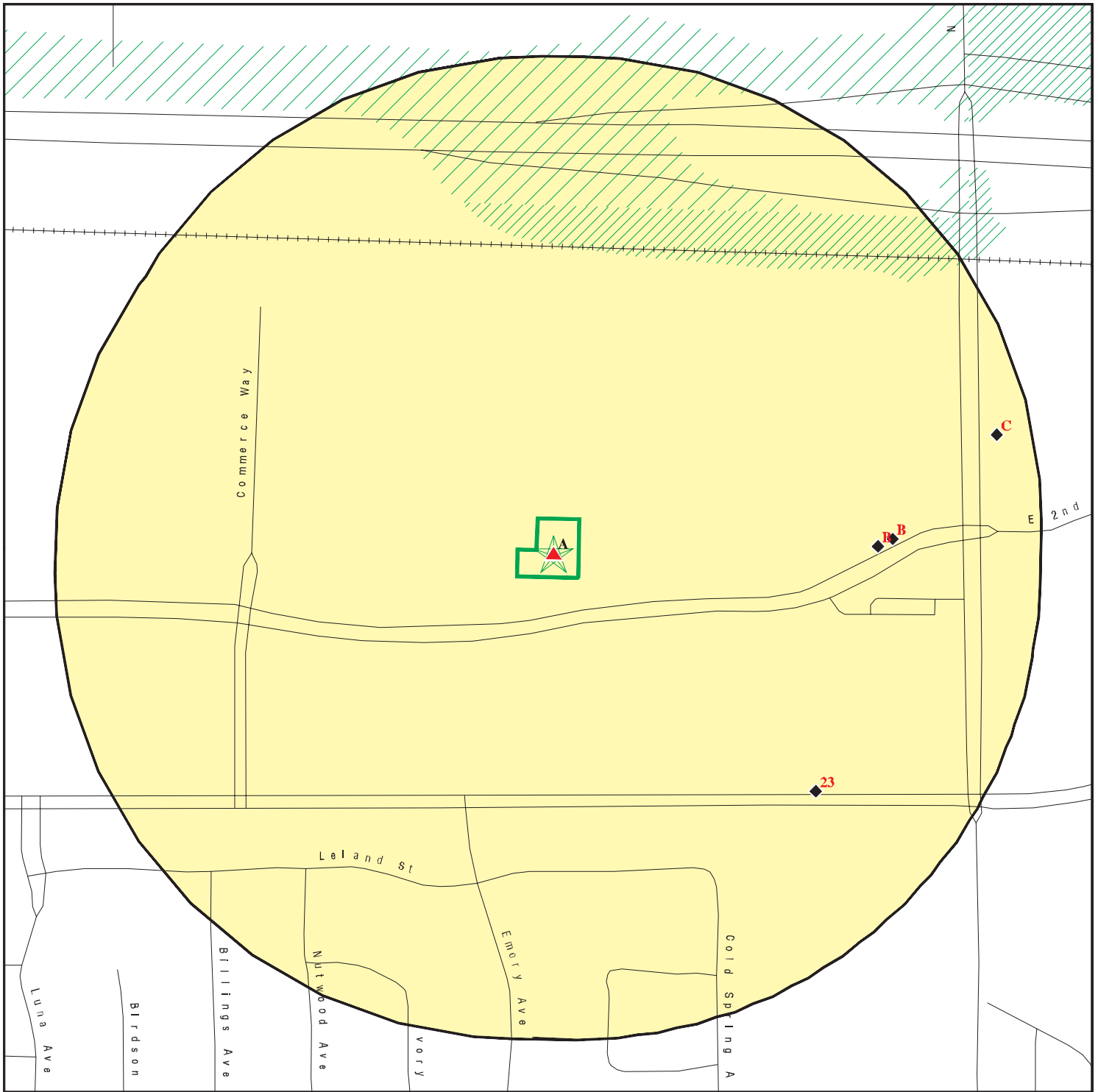









This report includes Interactive Map Layers to display and/or hide map information. The legend includes only those icons for the default map view.





SITE NAME: Proposed Walmart Fuel Station #5156  
 ADDRESS: 1540 East 2nd Street  
 Beaumont CA 92223  
 LAT/LONG: 33.92373 / 116.950751

CLIENT: Salem Engineering Group  
 CONTACT: Brianna Rubio  
 INQUIRY #: 6193485.2s  
 DATE: September 16, 2020 3:33 pm

# DETAIL MAP - 6193485.2S



-  Target Property
-  Sites at elevations higher than or equal to the target property
-  Sites at elevations lower than the target property
-  Manufactured Gas Plants
-  Sensitive Receptors
-  National Priority List Sites
-  Dept. Defense Sites

-  Indian Reservations BIA
-  Special Flood Hazard Area (1%)
-  0.2% Annual Chance Flood Hazard
-  Areas of Concern



This report includes Interactive Map Layers to display and/or hide map information. The legend includes only those icons for the default map view.

SITE NAME: Proposed Walmart Fuel Station #5156 ADDRESS: 1540 East 2nd Street Beaumont CA 92223 LAT/LONG: 33.92373 / 116.950751	CLIENT: Salem Engineering Group CONTACT: Brianna Rubio INQUIRY #: 6193485.2s DATE: September 16, 2020 3:35 pm
---	--

## MAP FINDINGS SUMMARY

Database	Search Distance (Miles)	Target Property	< 1/8	1/8 - 1/4	1/4 - 1/2	1/2 - 1	> 1	Total Plotted
<b>STANDARD ENVIRONMENTAL RECORDS</b>								
<b><i>Federal NPL site list</i></b>								
NPL	1.000		0	0	0	0	NR	0
Proposed NPL	1.000		0	0	0	0	NR	0
NPL LIENS	1.000		0	0	0	0	NR	0
<b><i>Federal Delisted NPL site list</i></b>								
Delisted NPL	1.000		0	0	0	0	NR	0
<b><i>Federal CERCLIS list</i></b>								
FEDERAL FACILITY	0.500		0	0	0	NR	NR	0
SEMS	0.500		0	0	0	NR	NR	0
<b><i>Federal CERCLIS NFRAP site list</i></b>								
SEMS-ARCHIVE	0.500		0	0	0	NR	NR	0
<b><i>Federal RCRA CORRACTS facilities list</i></b>								
CORRACTS	1.000		0	0	0	0	NR	0
<b><i>Federal RCRA non-CORRACTS TSD facilities list</i></b>								
RCRA-TSDF	0.500		0	0	0	NR	NR	0
<b><i>Federal RCRA generators list</i></b>								
RCRA-LQG	0.250		0	1	NR	NR	NR	1
RCRA-SQG	0.250	1	0	1	NR	NR	NR	2
RCRA-VSQG	0.250		0	0	NR	NR	NR	0
<b><i>Federal institutional controls / engineering controls registries</i></b>								
LUCIS	0.500		0	0	0	NR	NR	0
US ENG CONTROLS	0.500		0	0	0	NR	NR	0
US INST CONTROLS	0.500		0	0	0	NR	NR	0
<b><i>Federal ERNS list</i></b>								
ERNS	0.001		0	NR	NR	NR	NR	0
<b><i>State- and tribal - equivalent NPL</i></b>								
RESPONSE	1.000		0	0	0	0	NR	0
<b><i>State- and tribal - equivalent CERCLIS</i></b>								
ENVIROSTOR	1.000		0	0	0	3	NR	3
<b><i>State and tribal landfill and/or solid waste disposal site lists</i></b>								
SWF/LF	0.500		0	0	0	NR	NR	0
<b><i>State and tribal leaking storage tank lists</i></b>								
LUST	0.500		0	4	2	NR	NR	6

## MAP FINDINGS SUMMARY

Database	Search Distance (Miles)	Target Property	< 1/8	1/8 - 1/4	1/4 - 1/2	1/2 - 1	> 1	Total Plotted
INDIAN LUST	0.500		0	0	0	NR	NR	0
CPS-SLIC	0.500		0	0	0	NR	NR	0
<b>State and tribal registered storage tank lists</b>								
FEMA UST	0.250		0	0	NR	NR	NR	0
UST	0.250		0	2	NR	NR	NR	2
AST	0.250	2	0	0	NR	NR	NR	2
INDIAN UST	0.250		0	0	NR	NR	NR	0
<b>State and tribal voluntary cleanup sites</b>								
VCP	0.500		0	0	0	NR	NR	0
INDIAN VCP	0.500		0	0	0	NR	NR	0
<b>State and tribal Brownfields sites</b>								
BROWNFIELDS	0.500		0	0	0	NR	NR	0
<b>ADDITIONAL ENVIRONMENTAL RECORDS</b>								
<b>Local Brownfield lists</b>								
US BROWNFIELDS	0.500		0	0	0	NR	NR	0
<b>Local Lists of Landfill / Solid Waste Disposal Sites</b>								
WMUDS/SWAT	0.500		0	0	0	NR	NR	0
SWRCY	0.500		0	0	0	NR	NR	0
HAULERS	0.001		0	NR	NR	NR	NR	0
INDIAN ODI	0.500		0	0	0	NR	NR	0
ODI	0.500		0	0	0	NR	NR	0
DEBRIS REGION 9	0.500		0	0	0	NR	NR	0
IHS OPEN DUMPS	0.500		0	0	0	NR	NR	0
<b>Local Lists of Hazardous waste / Contaminated Sites</b>								
US HIST CDL	0.001		0	NR	NR	NR	NR	0
HIST Cal-Sites	1.000		0	0	0	0	NR	0
SCH	0.250		0	0	NR	NR	NR	0
CDL	0.001		0	NR	NR	NR	NR	0
CERS HAZ WASTE	0.250	1	0	10	NR	NR	NR	11
Toxic Pits	1.000		0	0	0	0	NR	0
US CDL	0.001		0	NR	NR	NR	NR	0
PFAS	0.500		0	0	0	NR	NR	0
<b>Local Lists of Registered Storage Tanks</b>								
SWEEPS UST	0.250		0	1	NR	NR	NR	1
HIST UST	0.250		0	0	NR	NR	NR	0
CERS TANKS	0.250	1	0	2	NR	NR	NR	3
CA FID UST	0.250		0	0	NR	NR	NR	0
<b>Local Land Records</b>								
LIENS	0.001		0	NR	NR	NR	NR	0

## MAP FINDINGS SUMMARY

Database	Search Distance (Miles)	Target Property	< 1/8	1/8 - 1/4	1/4 - 1/2	1/2 - 1	> 1	Total Plotted
LIENS 2	0.001		0	NR	NR	NR	NR	0
DEED	0.500		0	0	0	NR	NR	0
<b>Records of Emergency Release Reports</b>								
HMIRS	0.001		0	NR	NR	NR	NR	0
CHMIRS	0.001	2	0	NR	NR	NR	NR	2
LDS	0.001		0	NR	NR	NR	NR	0
MCS	0.001		0	NR	NR	NR	NR	0
SPILLS 90	0.001		0	NR	NR	NR	NR	0
<b>Other Ascertainable Records</b>								
RCRA NonGen / NLR	0.250		0	15	NR	NR	NR	15
FUDS	1.000		0	0	0	0	NR	0
DOD	1.000		0	0	0	0	NR	0
SCRD DRYCLEANERS	0.500		0	0	0	NR	NR	0
US FIN ASSUR	0.001		0	NR	NR	NR	NR	0
EPA WATCH LIST	0.001		0	NR	NR	NR	NR	0
2020 COR ACTION	0.250		0	0	NR	NR	NR	0
TSCA	0.001		0	NR	NR	NR	NR	0
TRIS	0.001		0	NR	NR	NR	NR	0
SSTS	0.001		0	NR	NR	NR	NR	0
ROD	1.000		0	0	0	0	NR	0
RMP	0.001		0	NR	NR	NR	NR	0
RAATS	0.001		0	NR	NR	NR	NR	0
PRP	0.001		0	NR	NR	NR	NR	0
PADS	0.001		0	NR	NR	NR	NR	0
ICIS	0.001		0	NR	NR	NR	NR	0
FTTS	0.001		0	NR	NR	NR	NR	0
MLTS	0.001		0	NR	NR	NR	NR	0
COAL ASH DOE	0.001		0	NR	NR	NR	NR	0
COAL ASH EPA	0.500		0	0	0	NR	NR	0
PCB TRANSFORMER	0.001		0	NR	NR	NR	NR	0
RADINFO	0.001		0	NR	NR	NR	NR	0
HIST FTTS	0.001		0	NR	NR	NR	NR	0
DOT OPS	0.001		0	NR	NR	NR	NR	0
CONSENT	1.000		0	0	0	0	NR	0
INDIAN RESERV	1.000		0	0	0	0	NR	0
FUSRAP	1.000		0	0	0	0	NR	0
UMTRA	0.500		0	0	0	NR	NR	0
LEAD SMELTERS	0.001		0	NR	NR	NR	NR	0
US AIRS	0.001		0	NR	NR	NR	NR	0
US MINES	0.250		0	0	NR	NR	NR	0
ABANDONED MINES	0.250		0	0	NR	NR	NR	0
FINDS	0.001	2	0	NR	NR	NR	NR	2
DOCKET HWC	0.001		0	NR	NR	NR	NR	0
ECHO	0.001	1	0	NR	NR	NR	NR	1
UXO	1.000		0	0	0	0	NR	0
FUELS PROGRAM	0.250		0	0	NR	NR	NR	0
CA BOND EXP. PLAN	1.000		0	0	0	0	NR	0
Cortese	0.500		0	2	1	NR	NR	3
CUPA Listings	0.250		0	0	NR	NR	NR	0



## MAP FINDINGS SUMMARY

<u>Database</u>	<u>Search Distance (Miles)</u>	<u>Target Property</u>	<u>&lt; 1/8</u>	<u>1/8 - 1/4</u>	<u>1/4 - 1/2</u>	<u>1/2 - 1</u>	<u>&gt; 1</u>	<u>Total Plotted</u>
-----------------	--	----------------------------	-----------------	------------------	------------------	----------------	---------------	--------------------------

NOTES:

TP = Target Property

NR = Not Requested at this Search Distance

Sites may be listed in more than one database

Map ID  
Direction  
Distance  
Elevation

MAP FINDINGS

Site

Database(s) EDR ID Number  
EPA ID Number

A1  
Target  
Property

1540 E 2ND ST  
BEAUMONT, CA

CHMIRS S125740305  
N/A

Site 1 of 10 in cluster A

Actual:  
2567 ft.

CHMIRS:  
Name: Not reported  
Address: 1540 E 2ND ST  
City,State,Zip: BEAUMONT, CA  
OES Incident Number: 19-6944  
OES notification: 10/28/2019  
OES Date: Not reported  
OES Time: Not reported  
**Date Completed: Not reported**  
Property Use: Not reported  
Agency Id Number: Not reported  
Agency Incident Number: Not reported  
Time Notified: Not reported  
Time Completed: Not reported  
Surrounding Area: Not reported  
Estimated Temperature: Not reported  
Property Management: Not reported  
More Than Two Substances Involved?: Not reported  
Resp Agncy Personel # Of Decontaminated: Not reported  
Responding Agency Personel # Of Injuries: Not reported  
Responding Agency Personel # Of Fatalities: Not reported  
Others Number Of Decontaminated: Not reported  
Others Number Of Injuries: Not reported  
Others Number Of Fatalities: Not reported  
Vehicle Make/year: Not reported  
Vehicle License Number: Not reported  
Vehicle State: Not reported  
Vehicle Id Number: Not reported  
CA DOT PUC/ICC Number: Not reported  
Company Name: Not reported  
Reporting Officer Name/ID: Not reported  
Report Date: Not reported  
Facility Telephone: Not reported  
Waterway Involved: No  
Waterway: Not reported  
Spill Site: Merchant/Business  
Cleanup By: Unrecoverable  
Containment: Not reported  
What Happened: Not reported  
Type: Not reported  
Measure: Not reported  
Other: Not reported  
Type: VAPOR  
Measure: Lbs.  
Other: Not reported  
Date/Time: 1930  
Year: 2019  
Agency: Walmart  
Incident Date: 10/28/2019  
Admin Agency: Riverside County Environmental Health  
Amount: Not reported  
Contained: Stopped  
Site Type: Not reported



Map ID  
 Direction  
 Distance  
 Elevation

MAP FINDINGS

Site

Database(s)

EDR ID Number  
 EPA ID Number

(Continued)

S125740305

E Date:	Not reported
Substance:	Refrigerant
Quantity Released:	9,400
Unknown:	Not reported
Substance #2:	Not reported
Substance #3:	Not reported
Evacuations:	Not reported
Number of Injuries:	Not reported
Number of Fatalities:	Not reported
#1 Pipeline:	No
#2 Pipeline:	No
#3 Pipeline:	No
#1 Vessel >= 300 Tons:	No
#2 Vessel >= 300 Tons:	No
#3 Vessel >= 300 Tons:	No
Evacs:	No
Injuries:	No
Fatals:	No
Comments:	Not reported
Description:	RP states that 9,400 lbs of refrigerant were released inside the facility due to broken pipe, the release has been stopped, facility was evacuated for safety precaution. Fire Department and Hazmat team responded on the scene . The release was under control as of 2130 hours

A2

Target  
 Property

1540 E SECOND ST  
 BEAUMONT, CA

CHMIRS S126113816  
 N/A

Site 2 of 10 in cluster A

Actual:  
 2567 ft.

CHMIRS:	
Name:	Not reported
Address:	1540 E SECOND ST
City,State,Zip:	BEAUMONT, CA
OES Incident Number:	20-0822
OES notification:	02/10/2020
OES Date:	Not reported
OES Time:	Not reported
<b>Date Completed:</b>	<b>Not reported</b>
Property Use:	Not reported
Agency Id Number:	Not reported
Agency Incident Number:	Not reported
Time Notified:	Not reported
Time Completed:	Not reported
Surrounding Area:	Not reported
Estimated Temperature:	Not reported
Property Management:	Not reported
More Than Two Substances Involved?:	Not reported
Resp Agncy Personel # Of Decontaminated:	Not reported
Responding Agency Personel # Of Injuries:	Not reported
Responding Agency Personel # Of Fatalities:	Not reported
Others Number Of Decontaminated:	Not reported
Others Number Of Injuries:	Not reported
Others Number Of Fatalities:	Not reported
Vehicle Make/year:	Not reported
Vehicle License Number:	Not reported

Map ID  
Direction  
Distance  
Elevation

MAP FINDINGS

Site

Database(s)

EDR ID Number  
EPA ID Number

(Continued)

S126113816

Vehicle State:	Not reported
Vehicle Id Number:	Not reported
CA DOT PUC/ICC Number:	Not reported
Company Name:	Not reported
Reporting Officer Name/ID:	Not reported
Report Date:	Not reported
Facility Telephone:	Not reported
Waterway Involved:	No
Waterway:	Not reported
Spill Site:	Merchant/Business
Cleanup By:	Reporting Party
Containment:	Not reported
What Happened:	Not reported
Type:	Not reported
Measure:	Not reported
Other:	Not reported
Type:	VAPOR
Measure:	Unknown
Other:	Not reported
Date/Time:	1359
Year:	2020
Agency:	SoCalGas
Incident Date:	02/10/2020
Admin Agency:	Riverside County Environmental Health
Amount:	Not reported
Contained:	Stopped,Contained
Site Type:	Not reported
E Date:	Not reported
Substance:	Natural Gas
Quantity Released:	Unknown
Unknown:	Not reported
Substance #2:	Not reported
Substance #3:	Not reported
Evacuations:	50
Number of Injuries:	Not reported
Number of Fatalities:	Not reported
#1 Pipeline:	No
#2 Pipeline:	No
#3 Pipeline:	No
#1 Vessel >= 300 Tons:	No
#2 Vessel >= 300 Tons:	No
#3 Vessel >= 300 Tons:	No
Evacs:	Yes
Injuries:	No
Fatals:	No
Comments:	Not reported
Description:	Per caller, a third party excavation damaged a 2 inch plastic main resulting in the release of natural gas. Leak was stopped and under control at 1443. 50 construction workers were evacuated from the job site by the fire department. Area is now clear to enter.



Map ID  
Direction  
Distance  
Elevation

MAP FINDINGS

Site

Database(s)

EDR ID Number  
EPA ID Number

**WALMART SUPERCENTER #5156 (Continued)**

**S113140767**

Tons:	0.0005
Year:	2009
Gepaid:	CAL000302507
TSD EPA ID:	CAD008364432
CA Waste Code:	352 - Other organic solids
Disposal Method:	H061 - Fuel Blending Prior To Energy Recovery At Another Site
Tons:	0.2225
Year:	2009
Gepaid:	CAL000302507
TSD EPA ID:	CAD008364432
CA Waste Code:	331 - Off-specification, aged or surplus organics
Disposal Method:	H141 - Storage, Bulking, And/Or Transfer Off Site--No Treatment/Reovery (H010-H129) Or (H131-H135)
Tons:	0.029
Year:	2009
Gepaid:	CAL000302507
TSD EPA ID:	CAD008364432
CA Waste Code:	331 - Off-specification, aged or surplus organics
Disposal Method:	-
Tons:	0.196
Year:	2009
Gepaid:	CAL000302507
TSD EPA ID:	CAD008364432
CA Waste Code:	214 - Unspecified solvent mixture
Disposal Method:	H141 - Storage, Bulking, And/Or Transfer Off Site--No Treatment/Reovery (H010-H129) Or (H131-H135)
Tons:	0.0365

[Click this hyperlink](#) while viewing on your computer to access 28 additional CA HAZNET: record(s) in the EDR Site Report.

**Additional Info:**

Year:	2008
Gen EPA ID:	CAL000302507
Shipment Date:	20081222
Creation Date:	3/31/2009 18:30:08
Receipt Date:	20081231
Manifest ID:	002935123JJK
Trans EPA ID:	CAD008364432
Trans Name:	RHO CHEM LLC
Trans 2 EPA ID:	Not reported
Trans 2 Name:	Not reported
TSD EPA ID:	CAD008364432
Trans Name:	RHO CHEM LLC
TSD EPA Alt ID:	Not reported
TSD EPA Alt Name:	Not reported
Waste Code Description:	331 - Off-specification, aged, or surplus organics
RCRA Code:	D035
Meth Code:	H061 - Fuel Blending Prior To Energy Recovery At Another Site
Quantity Tons:	0.0015
Waste Quantity:	3

Map ID  
Direction  
Distance  
Elevation

MAP FINDINGS

Site

Database(s)

EDR ID Number  
EPA ID Number

**WALMART SUPERCENTER #5156 (Continued)**

**S113140767**

Quantity Unit:	P
Additional Code 1:	D018
Additional Code 2:	D001
Additional Code 3:	Not reported
Additional Code 4:	Not reported
Additional Code 5:	Not reported
Shipment Date:	20081222
Creation Date:	3/31/2009 18:30:08
Receipt Date:	20081231
Manifest ID:	002935123JJK
Trans EPA ID:	CAD008364432
Trans Name:	RHO CHEM LLC
Trans 2 EPA ID:	Not reported
Trans 2 Name:	Not reported
TSDf EPA ID:	CAD008364432
Trans Name:	RHO CHEM LLC
TSDf Alt EPA ID:	Not reported
TSDf Alt Name:	Not reported
Waste Code Description:	331 - Off-specification, aged, or surplus organics
RCRA Code:	D035
Meth Code:	H061 - Fuel Blending Prior To Energy Recovery At Another Site
Quantity Tons:	0.025
Waste Quantity:	50
Quantity Unit:	P
Additional Code 1:	D018
Additional Code 2:	D001
Additional Code 3:	Not reported
Additional Code 4:	Not reported
Additional Code 5:	Not reported
Shipment Date:	20081222
Creation Date:	3/31/2009 18:30:08
Receipt Date:	20081231
Manifest ID:	002935123JJK
Trans EPA ID:	CAD008364432
Trans Name:	RHO CHEM LLC
Trans 2 EPA ID:	Not reported
Trans 2 Name:	Not reported
TSDf EPA ID:	CAD008364432
Trans Name:	RHO CHEM LLC
TSDf Alt EPA ID:	Not reported
TSDf Alt Name:	Not reported
Waste Code Description:	214 - Unspecified solvent mixture
RCRA Code:	D001
Meth Code:	H141 - Storage, Bulking, And/Or Transfer Off Site--No Treatment/Reovery (H010-H129) Or (H131-H135)
Quantity Tons:	0.0025
Waste Quantity:	5
Quantity Unit:	P
Additional Code 1:	Not reported
Additional Code 2:	Not reported
Additional Code 3:	Not reported
Additional Code 4:	Not reported
Additional Code 5:	Not reported
Shipment Date:	20081222

Map ID  
Direction  
Distance  
Elevation

MAP FINDINGS

Site

Database(s)

EDR ID Number  
EPA ID Number

**WALMART SUPERCENTER #5156 (Continued)**

**S113140767**

Creation Date: 3/31/2009 18:30:08  
Receipt Date: 20081231  
Manifest ID: 002935123JJK  
Trans EPA ID: CAD008364432  
Trans Name: RHO CHEM LLC  
Trans 2 EPA ID: Not reported  
Trans 2 Name: Not reported  
TSDf EPA ID: CAD008364432  
Trans Name: RHO CHEM LLC  
TSDf Alt EPA ID: Not reported  
TSDf Alt Name: Not reported  
Waste Code Description: 352 - Other organic solids  
RCRA Code: D035  
Meth Code: H141 - Storage, Bulking, And/Or Transfer Off Site--No Treatment/Reovery (H010-H129) Or (H131-H135)  
  
Quantity Tons: 0.0275  
Waste Quantity: 55  
Quantity Unit: P  
Additional Code 1: D005  
Additional Code 2: D001  
Additional Code 3: Not reported  
Additional Code 4: Not reported  
Additional Code 5: Not reported  
  
Shipment Date: 20081222  
Creation Date: Not reported  
Receipt Date: Not reported  
Manifest ID: 002935123JJK  
Trans EPA ID: CAD008364432  
Trans Name: RHO CHEM LLC  
Trans 2 EPA ID: Not reported  
Trans 2 Name: Not reported  
TSDf EPA ID: CAD008364432  
Trans Name: RHO CHEM LLC  
TSDf Alt EPA ID: Not reported  
TSDf Alt Name: Not reported  
Waste Code Description: 141 - Off-specification, aged, or surplus inorganics  
RCRA Code: D002  
Meth Code: H141 - Storage, Bulking, And/Or Transfer Off Site--No Treatment/Reovery (H010-H129) Or (H131-H135)  
  
Quantity Tons: 0.03  
Waste Quantity: 60  
Quantity Unit: P  
Additional Code 1: D001  
Additional Code 2: Not reported  
Additional Code 3: Not reported  
Additional Code 4: Not reported  
Additional Code 5: Not reported  
  
Shipment Date: 20081222  
Creation Date: Not reported  
Receipt Date: Not reported  
Manifest ID: 002935123JJK  
Trans EPA ID: CAD008364432  
Trans Name: RHO CHEM LLC  
Trans 2 EPA ID: Not reported  
Trans 2 Name: Not reported

Map ID  
Direction  
Distance  
Elevation

MAP FINDINGS

Site

Database(s)

EDR ID Number  
EPA ID Number

**WALMART SUPERCENTER #5156 (Continued)**

**S113140767**

TSDF EPA ID:	CAD008364432
Trans Name:	RHO CHEM LLC
TSDF Alt EPA ID:	Not reported
TSDF Alt Name:	Not reported
Waste Code Description:	181 - Other inorganic solid waste Organics
RCRA Code:	D009
Meth Code:	- Not reported
Quantity Tons:	Not reported
Waste Quantity:	Not reported
Quantity Unit:	P
Additional Code 1:	Not reported
Additional Code 2:	Not reported
Additional Code 3:	Not reported
Additional Code 4:	Not reported
Additional Code 5:	Not reported
Shipment Date:	20081222
Creation Date:	Not reported
Receipt Date:	Not reported
Manifest ID:	002935123JJK
Trans EPA ID:	CAD008364432
Trans Name:	RHO CHEM LLC
Trans 2 EPA ID:	Not reported
Trans 2 Name:	Not reported
TSDF EPA ID:	CAD008364432
Trans Name:	RHO CHEM LLC
TSDF Alt EPA ID:	Not reported
TSDF Alt Name:	Not reported
Waste Code Description:	122 - Alkaline solution without metals (pH > 12.5
RCRA Code:	D002
Meth Code:	H141 - Storage, Bulking, And/Or Transfer Off Site--No Treatment/Reovery (H010-H129) Or (H131-H135)
Quantity Tons:	0.05
Waste Quantity:	100
Quantity Unit:	P
Additional Code 1:	Not reported
Additional Code 2:	Not reported
Additional Code 3:	Not reported
Additional Code 4:	Not reported
Additional Code 5:	Not reported
Shipment Date:	20081222
Creation Date:	Not reported
Receipt Date:	Not reported
Manifest ID:	002935123JJK
Trans EPA ID:	CAD008364432
Trans Name:	RHO CHEM LLC
Trans 2 EPA ID:	Not reported
Trans 2 Name:	Not reported
TSDF EPA ID:	CAD008364432
Trans Name:	RHO CHEM LLC
TSDF Alt EPA ID:	Not reported
TSDF Alt Name:	Not reported
Waste Code Description:	331 - Off-specification, aged, or surplus organics
RCRA Code:	D016
Meth Code:	H141 - Storage, Bulking, And/Or Transfer Off Site--No Treatment/Reovery (H010-H129) Or (H131-H135)

Map ID  
Direction  
Distance  
Elevation

MAP FINDINGS

Site

Database(s)

EDR ID Number  
EPA ID Number

**WALMART SUPERCENTER #5156 (Continued)**

**S113140767**

Quantity Tons: 0.0025  
Waste Quantity: 5  
Quantity Unit: P  
Additional Code 1: D011  
Additional Code 2: D008  
Additional Code 3: D007  
Additional Code 4: Not reported  
Additional Code 5: Not reported

Shipment Date: 20081222  
Creation Date: Not reported  
Receipt Date: Not reported  
Manifest ID: 002935123JJK  
Trans EPA ID: CAD008364432  
Trans Name: RHO CHEM LLC  
Trans 2 EPA ID: Not reported  
Trans 2 Name: Not reported  
TSDf EPA ID: CAD008364432  
Trans Name: RHO CHEM LLC  
TSDf Alt EPA ID: Not reported  
TSDf Alt Name: Not reported  
Waste Code Description: 291 - Latex waste  
RCRA Code: Not reported  
Meth Code: H141 - Storage, Bulking, And/Or Transfer Off Site--No Treatment/Reovery (H010-H129) Or (H131-H135)

Quantity Tons: 0.025  
Waste Quantity: 50  
Quantity Unit: P  
Additional Code 1: Not reported  
Additional Code 2: Not reported  
Additional Code 3: Not reported  
Additional Code 4: Not reported  
Additional Code 5: Not reported

Shipment Date: 20081210  
Creation Date: 2/4/2009 18:30:08  
Receipt Date: 20081215  
Manifest ID: 002933620JJK  
Trans EPA ID: CAD008364432  
Trans Name: RHO CHEM LLC  
Trans 2 EPA ID: Not reported  
Trans 2 Name: Not reported  
TSDf EPA ID: CAD008364432  
Trans Name: RHO CHEM LLC  
TSDf Alt EPA ID: Not reported  
TSDf Alt Name: Not reported  
Waste Code Description: 331 - Off-specification, aged, or surplus organics  
RCRA Code: D035  
Meth Code: H061 - Fuel Blending Prior To Energy Recovery At Another Site  
Quantity Tons: 0.03  
Waste Quantity: 60  
Quantity Unit: P  
Additional Code 1: D018  
Additional Code 2: D001  
Additional Code 3: Not reported  
Additional Code 4: Not reported  
Additional Code 5: Not reported



Map ID  
Direction  
Distance  
Elevation

MAP FINDINGS

Site

Database(s)

EDR ID Number  
EPA ID Number

**WALMART SUPERCENTER #5156 (Continued)**

**S113140767**

Additional Info:

Year:	2006
Gen EPA ID:	CAL000302507
Shipment Date:	20061228
Creation Date:	8/18/2007 18:30:14
Receipt Date:	20061228
Manifest ID:	000505758JJK
Trans EPA ID:	CAD008364432
Trans Name:	RHO-CHEM
Trans 2 EPA ID:	Not reported
Trans 2 Name:	Not reported
TSDf EPA ID:	CAD008364432
Trans Name:	RHO-CHEM CORPORATION
TSDf Alt EPA ID:	Not reported
TSDf Alt Name:	Not reported
Waste Code Description:	141 - Off-specification, aged, or surplus inorganics
RCRA Code:	D002
Meth Code:	H141 - Storage, Bulking, And/Or Transfer Off Site--No Treatment/Reovery (H010-H129) Or (H131-H135)
Quantity Tons:	0.009
Waste Quantity:	18
Quantity Unit:	P
Additional Code 1:	D001
Additional Code 2:	Not reported
Additional Code 3:	Not reported
Additional Code 4:	Not reported
Additional Code 5:	Not reported
Shipment Date:	20061228
Creation Date:	8/18/2007 18:30:14
Receipt Date:	20061228
Manifest ID:	000505758JJK
Trans EPA ID:	CAD008364432
Trans Name:	RHO-CHEM
Trans 2 EPA ID:	Not reported
Trans 2 Name:	Not reported
TSDf EPA ID:	CAD008364432
Trans Name:	RHO-CHEM CORPORATION
TSDf Alt EPA ID:	Not reported
TSDf Alt Name:	Not reported
Waste Code Description:	352 - Other organic solids
RCRA Code:	D035
Meth Code:	H141 - Storage, Bulking, And/Or Transfer Off Site--No Treatment/Reovery (H010-H129) Or (H131-H135)
Quantity Tons:	0.006
Waste Quantity:	12
Quantity Unit:	P
Additional Code 1:	D005
Additional Code 2:	D001
Additional Code 3:	Not reported
Additional Code 4:	Not reported
Additional Code 5:	Not reported
Shipment Date:	20061228
Creation Date:	8/18/2007 18:30:14
Receipt Date:	20061228

Map ID  
Direction  
Distance  
Elevation

MAP FINDINGS

Site

Database(s)

EDR ID Number  
EPA ID Number

**WALMART SUPERCENTER #5156 (Continued)**

**S113140767**

Manifest ID: 000505758JJK  
Trans EPA ID: CAD008364432  
Trans Name: RHO-CHEM  
Trans 2 EPA ID: Not reported  
Trans 2 Name: Not reported  
TSDf EPA ID: CAD008364432  
Trans Name: RHO-CHEM CORPORATION  
TSDf Alt EPA ID: Not reported  
TSDf Alt Name: Not reported  
Waste Code Description: 331 - Off-specification, aged, or surplus organics  
RCRA Code: D035  
Meth Code: H061 - Fuel Blending Prior To Energy Recovery At Another Site  
Quantity Tons: 0.005  
Waste Quantity: 10  
Quantity Unit: P  
Additional Code 1: D018  
Additional Code 2: D001  
Additional Code 3: Not reported  
Additional Code 4: Not reported  
Additional Code 5: Not reported

Shipment Date: 20061222  
Creation Date: 8/18/2007 18:30:14  
Receipt Date: 20061226  
Manifest ID: 000500823JJK  
Trans EPA ID: CAD008364432  
Trans Name: RHO-CHEM  
Trans 2 EPA ID: Not reported  
Trans 2 Name: Not reported  
TSDf EPA ID: CAD008364432  
Trans Name: RHO-CHEM CORPORATION  
TSDf Alt EPA ID: Not reported  
TSDf Alt Name: Not reported  
Waste Code Description: 331 - Off-specification, aged, or surplus organics  
RCRA Code: D035  
Meth Code: H061 - Fuel Blending Prior To Energy Recovery At Another Site  
Quantity Tons: 0.2  
Waste Quantity: 400  
Quantity Unit: P  
Additional Code 1: D018  
Additional Code 2: D001  
Additional Code 3: Not reported  
Additional Code 4: Not reported  
Additional Code 5: Not reported

Shipment Date: 20061222  
Creation Date: 8/18/2007 18:30:14  
Receipt Date: 20061226  
Manifest ID: 000500823JJK  
Trans EPA ID: CAD008364432  
Trans Name: RHO-CHEM  
Trans 2 EPA ID: Not reported  
Trans 2 Name: Not reported  
TSDf EPA ID: CAD008364432  
Trans Name: RHO-CHEM CORPORATION  
TSDf Alt EPA ID: Not reported  
TSDf Alt Name: Not reported

Map ID  
Direction  
Distance  
Elevation

MAP FINDINGS

Site

Database(s)

EDR ID Number  
EPA ID Number

**WALMART SUPERCENTER #5156 (Continued)**

**S113140767**

Waste Code Description:	352 - Other organic solids
RCRA Code:	D035
Meth Code:	H141 - Storage, Bulking, And/Or Transfer Off Site--No Treatment/Reovery (H010-H129) Or (H131-H135)
Quantity Tons:	0.005
Waste Quantity:	10
Quantity Unit:	P
Additional Code 1:	D005
Additional Code 2:	D001
Additional Code 3:	Not reported
Additional Code 4:	Not reported
Additional Code 5:	Not reported
Shipment Date:	20061222
Creation Date:	8/18/2007 18:30:14
Receipt Date:	20061226
Manifest ID:	000500823JJK
Trans EPA ID:	CAD008364432
Trans Name:	RHO-CHEM
Trans 2 EPA ID:	Not reported
Trans 2 Name:	Not reported
TSDf EPA ID:	CAD008364432
Trans Name:	RHO-CHEM CORPORATION
TSDf Alt EPA ID:	Not reported
TSDf Alt Name:	Not reported
Waste Code Description:	141 - Off-specification, aged, or surplus inorganics
RCRA Code:	D002
Meth Code:	H141 - Storage, Bulking, And/Or Transfer Off Site--No Treatment/Reovery (H010-H129) Or (H131-H135)
Quantity Tons:	0.0075
Waste Quantity:	15
Quantity Unit:	P
Additional Code 1:	D001
Additional Code 2:	Not reported
Additional Code 3:	Not reported
Additional Code 4:	Not reported
Additional Code 5:	Not reported
Shipment Date:	20061129
Creation Date:	3/30/2007 13:33:55
Receipt Date:	20061204
Manifest ID:	000500427JJK
Trans EPA ID:	CAD008364432
Trans Name:	RHO-CHEM
Trans 2 EPA ID:	Not reported
Trans 2 Name:	Not reported
TSDf EPA ID:	CAD008364432
Trans Name:	RHO-CHEM CORPORATION
TSDf Alt EPA ID:	Not reported
TSDf Alt Name:	Not reported
Waste Code Description:	141 - Off-specification, aged, or surplus inorganics
RCRA Code:	D002
Meth Code:	- Not reported
Quantity Tons:	Not reported
Waste Quantity:	Not reported
Quantity Unit:	Not reported
Additional Code 1:	D001

Map ID  
Direction  
Distance  
Elevation

MAP FINDINGS

Site

Database(s)

EDR ID Number  
EPA ID Number

**WALMART SUPERCENTER #5156 (Continued)**

**S113140767**

Additional Code 2:	Not reported
Additional Code 3:	Not reported
Additional Code 4:	Not reported
Additional Code 5:	Not reported
Shipment Date:	20061129
Creation Date:	3/30/2007 13:33:55
Receipt Date:	20061204
Manifest ID:	000500427JJK
Trans EPA ID:	CAD008364432
Trans Name:	RHO-CHEM
Trans 2 EPA ID:	Not reported
Trans 2 Name:	Not reported
TSDf EPA ID:	CAD008364432
Trans Name:	RHO-CHEM CORPORATION
TSDf Alt EPA ID:	Not reported
TSDf Alt Name:	Not reported
Waste Code Description:	331 - Off-specification, aged, or surplus organics
RCRA Code:	D018
Meth Code:	- Not reported
Quantity Tons:	Not reported
Waste Quantity:	Not reported
Quantity Unit:	P
Additional Code 1:	D001
Additional Code 2:	Not reported
Additional Code 3:	Not reported
Additional Code 4:	Not reported
Additional Code 5:	Not reported
Shipment Date:	20061129
Creation Date:	3/30/2007 13:33:55
Receipt Date:	20061204
Manifest ID:	000500427JJK
Trans EPA ID:	CAD008364432
Trans Name:	RHO-CHEM
Trans 2 EPA ID:	Not reported
Trans 2 Name:	Not reported
TSDf EPA ID:	CAD008364432
Trans Name:	RHO-CHEM CORPORATION
TSDf Alt EPA ID:	Not reported
TSDf Alt Name:	Not reported
Waste Code Description:	331 - Off-specification, aged, or surplus organics
RCRA Code:	D035
Meth Code:	H061 - Fuel Blending Prior To Energy Recovery At Another Site
Quantity Tons:	0.024
Waste Quantity:	48
Quantity Unit:	P
Additional Code 1:	D018
Additional Code 2:	D001
Additional Code 3:	Not reported
Additional Code 4:	Not reported
Additional Code 5:	Not reported
Shipment Date:	20061129
Creation Date:	3/30/2007 13:33:55
Receipt Date:	20061204
Manifest ID:	000500427JJK

Map ID  
Direction  
Distance  
Elevation

MAP FINDINGS

Site

Database(s)

EDR ID Number  
EPA ID Number

**WALMART SUPERCENTER #5156 (Continued)**

**S113140767**

Trans EPA ID: CAD008364432  
Trans Name: RHO-CHEM  
Trans 2 EPA ID: Not reported  
Trans 2 Name: Not reported  
TSDf EPA ID: CAD008364432  
Trans Name: RHO-CHEM CORPORATION  
TSDf Alt EPA ID: Not reported  
TSDf Alt Name: Not reported  
Waste Code Description: 352 - Other organic solids  
RCRA Code: D035  
Meth Code: H141 - Storage, Bulking, And/Or Transfer Off Site--No  
Treatment/Reovery (H010-H129) Or (H131-H135)  
Quantity Tons: 0.007  
Waste Quantity: 14  
Quantity Unit: P  
Additional Code 1: D005  
Additional Code 2: D001  
Additional Code 3: Not reported  
Additional Code 4: Not reported  
Additional Code 5: Not reported

Additional Info:

Year: 2009  
Gen EPA ID: CAL000302507

Shipment Date: 20091221  
Creation Date: 3/5/2010 18:31:15  
Receipt Date: 20091228  
Manifest ID: 000026651MWI  
Trans EPA ID: CAD008364432  
Trans Name: RHO CHEM LLC  
Trans 2 EPA ID: Not reported  
Trans 2 Name: Not reported  
TSDf EPA ID: CAD008364432  
Trans Name: RHO CHEM LLC  
TSDf Alt EPA ID: Not reported  
TSDf Alt Name: Not reported  
Waste Code Description: 352 - Other organic solids  
RCRA Code: D035  
Meth Code: H061 - Fuel Blending Prior To Energy Recovery At Another Site  
Quantity Tons: 0.0065  
Waste Quantity: 13  
Quantity Unit: P  
Additional Code 1: D018  
Additional Code 2: D007  
Additional Code 3: D001  
Additional Code 4: Not reported  
Additional Code 5: Not reported

Shipment Date: 20091221  
Creation Date: 3/5/2010 18:31:15  
Receipt Date: 20091228  
Manifest ID: 000026651MWI  
Trans EPA ID: CAD008364432  
Trans Name: RHO CHEM LLC  
Trans 2 EPA ID: Not reported  
Trans 2 Name: Not reported

Map ID  
Direction  
Distance  
Elevation

MAP FINDINGS

Site

Database(s)

EDR ID Number  
EPA ID Number

**WALMART SUPERCENTER #5156 (Continued)**

**S113140767**

TSDF EPA ID: CAD008364432  
Trans Name: RHO CHEM LLC  
TSDF Alt EPA ID: Not reported  
TSDF Alt Name: Not reported  
Waste Code Description: 331 - Off-specification, aged, or surplus organics  
RCRA Code: U154  
Meth Code: H061 - Fuel Blending Prior To Energy Recovery At Another Site  
Quantity Tons: 0.004  
Waste Quantity: 8  
Quantity Unit: P  
Additional Code 1: U002  
Additional Code 2: D035  
Additional Code 3: D018  
Additional Code 4: D001  
Additional Code 5: Not reported

Shipment Date: 20091221  
Creation Date: 3/5/2010 18:31:15  
Receipt Date: 20091228  
Manifest ID: 000026651MWI  
Trans EPA ID: CAD008364432  
Trans Name: RHO CHEM LLC  
Trans 2 EPA ID: Not reported  
Trans 2 Name: Not reported  
TSDF EPA ID: CAD008364432  
Trans Name: RHO CHEM LLC  
TSDF Alt EPA ID: Not reported  
TSDF Alt Name: Not reported  
Waste Code Description: 214 - Unspecified solvent mixture  
RCRA Code: D001  
Meth Code: H141 - Storage, Bulking, And/Or Transfer Off Site--No Treatment/Reovery (H010-H129) Or (H131-H135)

Quantity Tons: 0.002  
Waste Quantity: 4  
Quantity Unit: P  
Additional Code 1: Not reported  
Additional Code 2: Not reported  
Additional Code 3: Not reported  
Additional Code 4: Not reported  
Additional Code 5: Not reported

Shipment Date: 20091221  
Creation Date: 3/5/2010 18:31:15  
Receipt Date: 20091228  
Manifest ID: 000026651MWI  
Trans EPA ID: CAD008364432  
Trans Name: RHO CHEM LLC  
Trans 2 EPA ID: Not reported  
Trans 2 Name: Not reported  
TSDF EPA ID: CAD008364432  
Trans Name: RHO CHEM LLC  
TSDF Alt EPA ID: Not reported  
TSDF Alt Name: Not reported  
Waste Code Description: 352 - Other organic solids  
RCRA Code: D039  
Meth Code: H141 - Storage, Bulking, And/Or Transfer Off Site--No Treatment/Reovery (H010-H129) Or (H131-H135)

Map ID  
Direction  
Distance  
Elevation

MAP FINDINGS

Site

Database(s)

EDR ID Number  
EPA ID Number

**WALMART SUPERCENTER #5156 (Continued)**

**S113140767**

Quantity Tons: 0.024  
Waste Quantity: 48  
Quantity Unit: P  
Additional Code 1: D035  
Additional Code 2: D022  
Additional Code 3: D001  
Additional Code 4: Not reported  
Additional Code 5: Not reported

Shipment Date: 20091221  
Creation Date: Not reported  
Receipt Date: Not reported  
Manifest ID: 000026651MWI  
Trans EPA ID: CAD008364432  
Trans Name: RHO CHEM LLC  
Trans 2 EPA ID: Not reported  
Trans 2 Name: Not reported  
TSDf EPA ID: CAD008364432  
Trans Name: RHO CHEM LLC  
TSDf Alt EPA ID: Not reported  
TSDf Alt Name: Not reported  
Waste Code Description: 291 - Latex waste  
RCRA Code: Not reported  
Meth Code: H141 - Storage, Bulking, And/Or Transfer Off Site--No Treatment/Reovery (H010-H129) Or (H131-H135)

Quantity Tons: 0.019  
Waste Quantity: 38  
Quantity Unit: P  
Additional Code 1: Not reported  
Additional Code 2: Not reported  
Additional Code 3: Not reported  
Additional Code 4: Not reported  
Additional Code 5: Not reported

Shipment Date: 20091221  
Creation Date: Not reported  
Receipt Date: Not reported  
Manifest ID: 000026651MWI  
Trans EPA ID: CAD008364432  
Trans Name: RHO CHEM LLC  
Trans 2 EPA ID: Not reported  
Trans 2 Name: Not reported  
TSDf EPA ID: CAD008364432  
Trans Name: RHO CHEM LLC  
TSDf Alt EPA ID: Not reported  
TSDf Alt Name: Not reported  
Waste Code Description: 122 - Alkaline solution without metals (pH > 12.5)  
RCRA Code: D002  
Meth Code: H141 - Storage, Bulking, And/Or Transfer Off Site--No Treatment/Reovery (H010-H129) Or (H131-H135)

Quantity Tons: 0.0615  
Waste Quantity: 123  
Quantity Unit: P  
Additional Code 1: Not reported  
Additional Code 2: Not reported  
Additional Code 3: Not reported  
Additional Code 4: Not reported

Map ID  
Direction  
Distance  
Elevation

MAP FINDINGS

Site

Database(s)

EDR ID Number  
EPA ID Number

**WALMART SUPERCENTER #5156 (Continued)**

**S113140767**

Additional Code 5:	Not reported
Shipment Date:	20091221
Creation Date:	Not reported
Receipt Date:	Not reported
Manifest ID:	000026651MWI
Trans EPA ID:	CAD008364432
Trans Name:	RHO CHEM LLC
Trans 2 EPA ID:	Not reported
Trans 2 Name:	Not reported
TSDf EPA ID:	CAD008364432
Trans Name:	RHO CHEM LLC
TSDf Alt EPA ID:	Not reported
TSDf Alt Name:	Not reported
Waste Code Description:	141 - Off-specification, aged, or surplus inorganics
RCRA Code:	D001
Meth Code:	H141 - Storage, Bulking, And/Or Transfer Off Site--No Treatment/Reovery (H010-H129) Or (H131-H135)
Quantity Tons:	0.007
Waste Quantity:	14
Quantity Unit:	P
Additional Code 1:	Not reported
Additional Code 2:	Not reported
Additional Code 3:	Not reported
Additional Code 4:	Not reported
Additional Code 5:	Not reported
Shipment Date:	20091221
Creation Date:	Not reported
Receipt Date:	Not reported
Manifest ID:	000026651MWI
Trans EPA ID:	CAD008364432
Trans Name:	RHO CHEM LLC
Trans 2 EPA ID:	Not reported
Trans 2 Name:	Not reported
TSDf EPA ID:	CAD008364432
Trans Name:	RHO CHEM LLC
TSDf Alt EPA ID:	Not reported
TSDf Alt Name:	Not reported
Waste Code Description:	141 - Off-specification, aged, or surplus inorganics
RCRA Code:	D001
Meth Code:	H141 - Storage, Bulking, And/Or Transfer Off Site--No Treatment/Reovery (H010-H129) Or (H131-H135)
Quantity Tons:	0.0025
Waste Quantity:	5
Quantity Unit:	P
Additional Code 1:	Not reported
Additional Code 2:	Not reported
Additional Code 3:	Not reported
Additional Code 4:	Not reported
Additional Code 5:	Not reported
Shipment Date:	20091208
Creation Date:	3/5/2010 18:31:15
Receipt Date:	20091211
Manifest ID:	000027192MWI
Trans EPA ID:	CAD008364432



Map ID  
Direction  
Distance  
Elevation

MAP FINDINGS

Site

Database(s)

EDR ID Number  
EPA ID Number

**WALMART SUPERCENTER #5156 (Continued)**

**S113140767**

Trans Name:	RHO CHEM LLC
Trans 2 EPA ID:	Not reported
Trans 2 Name:	Not reported
TSDf EPA ID:	CAD008364432
Trans Name:	RHO CHEM LLC
TSDf Alt EPA ID:	Not reported
TSDf Alt Name:	Not reported
Waste Code Description:	352 - Other organic solids
RCRA Code:	D039
Meth Code:	H141 - Storage, Bulking, And/Or Transfer Off Site--No Treatment/Reovery (H010-H129) Or (H131-H135)
Quantity Tons:	0.069
Waste Quantity:	138
Quantity Unit:	P
Additional Code 1:	D035
Additional Code 2:	D022
Additional Code 3:	D001
Additional Code 4:	Not reported
Additional Code 5:	Not reported
Shipment Date:	20091208
Creation Date:	Not reported
Receipt Date:	Not reported
Manifest ID:	000027192MWI
Trans EPA ID:	CAD008364432
Trans Name:	RHO CHEM LLC
Trans 2 EPA ID:	Not reported
Trans 2 Name:	Not reported
TSDf EPA ID:	CAD008364432
Trans Name:	RHO CHEM LLC
TSDf Alt EPA ID:	Not reported
TSDf Alt Name:	Not reported
Waste Code Description:	331 - Off-specification, aged, or surplus organics
RCRA Code:	Not reported
Meth Code:	H141 - Storage, Bulking, And/Or Transfer Off Site--No Treatment/Reovery (H010-H129) Or (H131-H135)
Quantity Tons:	0.0345
Waste Quantity:	69
Quantity Unit:	P
Additional Code 1:	Not reported
Additional Code 2:	Not reported
Additional Code 3:	Not reported
Additional Code 4:	Not reported
Additional Code 5:	Not reported
Additional Info:	
Year:	2007
Gen EPA ID:	CAL000302507
Shipment Date:	20071228
Creation Date:	3/12/2008 18:30:10
Receipt Date:	20071228
Manifest ID:	002929891JJK
Trans EPA ID:	CAD008364432
Trans Name:	RHO CHEM CORPORATION
Trans 2 EPA ID:	Not reported
Trans 2 Name:	Not reported

Map ID  
Direction  
Distance  
Elevation

MAP FINDINGS

Site

Database(s)

EDR ID Number  
EPA ID Number

**WALMART SUPERCENTER #5156 (Continued)**

**S113140767**

TSDF EPA ID: CAD008364432  
Trans Name: RHO CHEM CORPORATION  
TSDF Alt EPA ID: Not reported  
TSDF Alt Name: Not reported  
Waste Code Description: 331 - Off-specification, aged, or surplus organics  
RCRA Code: D035  
Meth Code: H061 - Fuel Blending Prior To Energy Recovery At Another Site  
Quantity Tons: 0.02  
Waste Quantity: 40  
Quantity Unit: P  
Additional Code 1: D018  
Additional Code 2: D001  
Additional Code 3: Not reported  
Additional Code 4: Not reported  
Additional Code 5: Not reported

Shipment Date: 20071228  
Creation Date: Not reported  
Receipt Date: Not reported  
Manifest ID: 002929891JJK  
Trans EPA ID: CAD008364432  
Trans Name: RHO CHEM CORPORATION  
Trans 2 EPA ID: Not reported  
Trans 2 Name: Not reported  
TSDF EPA ID: CAD008364432  
Trans Name: RHO CHEM CORPORATION  
TSDF Alt EPA ID: Not reported  
TSDF Alt Name: Not reported  
Waste Code Description: 352 - Other organic solids  
RCRA Code: Not reported  
Meth Code: H141 - Storage, Bulking, And/Or Transfer Off Site--No Treatment/Reovery (H010-H129) Or (H131-H135)

Quantity Tons: 0.03  
Waste Quantity: 60  
Quantity Unit: P  
Additional Code 1: Not reported  
Additional Code 2: Not reported  
Additional Code 3: Not reported  
Additional Code 4: Not reported  
Additional Code 5: Not reported

Shipment Date: 20071228  
Creation Date: Not reported  
Receipt Date: Not reported  
Manifest ID: 002929891JJK  
Trans EPA ID: CAD008364432  
Trans Name: RHO CHEM CORPORATION  
Trans 2 EPA ID: Not reported  
Trans 2 Name: Not reported  
TSDF EPA ID: CAD008364432  
Trans Name: RHO CHEM CORPORATION  
TSDF Alt EPA ID: Not reported  
TSDF Alt Name: Not reported  
Waste Code Description: 122 - Alkaline solution without metals (pH > 12.5)  
RCRA Code: D002  
Meth Code: H141 - Storage, Bulking, And/Or Transfer Off Site--No Treatment/Reovery (H010-H129) Or (H131-H135)

Map ID  
Direction  
Distance  
Elevation

MAP FINDINGS

Site

Database(s)

EDR ID Number  
EPA ID Number

**WALMART SUPERCENTER #5156 (Continued)**

**S113140767**

Quantity Tons:	0.0725
Waste Quantity:	145
Quantity Unit:	P
Additional Code 1:	Not reported
Additional Code 2:	Not reported
Additional Code 3:	Not reported
Additional Code 4:	Not reported
Additional Code 5:	Not reported
Shipment Date:	20071228
Creation Date:	Not reported
Receipt Date:	Not reported
Manifest ID:	002929891JJK
Trans EPA ID:	CAD008364432
Trans Name:	RHO CHEM CORPORATION
Trans 2 EPA ID:	Not reported
Trans 2 Name:	Not reported
TSDf EPA ID:	CAD008364432
Trans Name:	RHO CHEM CORPORATION
TSDf Alt EPA ID:	Not reported
TSDf Alt Name:	Not reported
Waste Code Description:	791 - Liquids with pH < 2 792 Liquids with pH < 2 with metals
RCRA Code:	D007
Meth Code:	H141 - Storage, Bulking, And/Or Transfer Off Site--No Treatment/Reovery (H010-H129) Or (H131-H135)
Quantity Tons:	0.0025
Waste Quantity:	5
Quantity Unit:	P
Additional Code 1:	D002
Additional Code 2:	Not reported
Additional Code 3:	Not reported
Additional Code 4:	Not reported
Additional Code 5:	Not reported
Shipment Date:	20071228
Creation Date:	Not reported
Receipt Date:	Not reported
Manifest ID:	002929891JJK
Trans EPA ID:	CAD008364432
Trans Name:	RHO CHEM CORPORATION
Trans 2 EPA ID:	Not reported
Trans 2 Name:	Not reported
TSDf EPA ID:	CAD008364432
Trans Name:	RHO CHEM CORPORATION
TSDf Alt EPA ID:	Not reported
TSDf Alt Name:	Not reported
Waste Code Description:	331 - Off-specification, aged, or surplus organics
RCRA Code:	D016
Meth Code:	H141 - Storage, Bulking, And/Or Transfer Off Site--No Treatment/Reovery (H010-H129) Or (H131-H135)
Quantity Tons:	0.0025
Waste Quantity:	5
Quantity Unit:	P
Additional Code 1:	D011
Additional Code 2:	D008
Additional Code 3:	Not reported
Additional Code 4:	Not reported

Map ID  
Direction  
Distance  
Elevation

MAP FINDINGS

Site

Database(s)

EDR ID Number  
EPA ID Number

**WALMART SUPERCENTER #5156 (Continued)**

**S113140767**

Additional Code 5:	Not reported
Shipment Date:	20071228
Creation Date:	Not reported
Receipt Date:	Not reported
Manifest ID:	002929891JJK
Trans EPA ID:	CAD008364432
Trans Name:	RHO CHEM CORPORATION
Trans 2 EPA ID:	Not reported
Trans 2 Name:	Not reported
TSDf EPA ID:	CAD008364432
Trans Name:	RHO CHEM CORPORATION
TSDf Alt EPA ID:	Not reported
TSDf Alt Name:	Not reported
Waste Code Description:	141 - Off-specification, aged, or surplus inorganics
RCRA Code:	D002
Meth Code:	H141 - Storage, Bulking, And/Or Transfer Off Site--No Treatment/Reovery (H010-H129) Or (H131-H135)
Quantity Tons:	0.0625
Waste Quantity:	125
Quantity Unit:	P
Additional Code 1:	D001
Additional Code 2:	Not reported
Additional Code 3:	Not reported
Additional Code 4:	Not reported
Additional Code 5:	Not reported
Shipment Date:	20071228
Creation Date:	3/12/2008 18:30:10
Receipt Date:	20071228
Manifest ID:	002929891JJK
Trans EPA ID:	CAD008364432
Trans Name:	RHO CHEM CORPORATION
Trans 2 EPA ID:	Not reported
Trans 2 Name:	Not reported
TSDf EPA ID:	CAD008364432
Trans Name:	RHO CHEM CORPORATION
TSDf Alt EPA ID:	Not reported
TSDf Alt Name:	Not reported
Waste Code Description:	352 - Other organic solids
RCRA Code:	D035
Meth Code:	H141 - Storage, Bulking, And/Or Transfer Off Site--No Treatment/Reovery (H010-H129) Or (H131-H135)
Quantity Tons:	0.03
Waste Quantity:	60
Quantity Unit:	P
Additional Code 1:	D005
Additional Code 2:	D001
Additional Code 3:	Not reported
Additional Code 4:	Not reported
Additional Code 5:	Not reported
Shipment Date:	20071214
Creation Date:	3/5/2008 18:30:27
Receipt Date:	20071214
Manifest ID:	002925384JJK
Trans EPA ID:	CAD008364432

Map ID  
Direction  
Distance  
Elevation

MAP FINDINGS

Site

Database(s)

EDR ID Number  
EPA ID Number

**WALMART SUPERCENTER #5156 (Continued)**

**S113140767**

Trans Name:	RHO CHEM CORPORATION
Trans 2 EPA ID:	Not reported
Trans 2 Name:	Not reported
TSDf EPA ID:	CAD008364432
Trans Name:	RHO CHEM CORPORATION
TSDf Alt EPA ID:	Not reported
TSDf Alt Name:	Not reported
Waste Code Description:	214 - Unspecified solvent mixture
RCRA Code:	D001
Meth Code:	H141 - Storage, Bulking, And/Or Transfer Off Site--No Treatment/Reovery (H010-H129) Or (H131-H135)
Quantity Tons:	0.0025
Waste Quantity:	5
Quantity Unit:	P
Additional Code 1:	Not reported
Additional Code 2:	Not reported
Additional Code 3:	Not reported
Additional Code 4:	Not reported
Additional Code 5:	Not reported
Shipment Date:	20071214
Creation Date:	Not reported
Receipt Date:	Not reported
Manifest ID:	002925384JJK
Trans EPA ID:	CAD008364432
Trans Name:	RHO CHEM CORPORATION
Trans 2 EPA ID:	Not reported
Trans 2 Name:	Not reported
TSDf EPA ID:	CAD008364432
Trans Name:	RHO CHEM CORPORATION
TSDf Alt EPA ID:	Not reported
TSDf Alt Name:	Not reported
Waste Code Description:	352 - Other organic solids
RCRA Code:	Not reported
Meth Code:	H141 - Storage, Bulking, And/Or Transfer Off Site--No Treatment/Reovery (H010-H129) Or (H131-H135)
Quantity Tons:	0.04
Waste Quantity:	80
Quantity Unit:	P
Additional Code 1:	Not reported
Additional Code 2:	Not reported
Additional Code 3:	Not reported
Additional Code 4:	Not reported
Additional Code 5:	Not reported
Shipment Date:	20071214
Creation Date:	Not reported
Receipt Date:	Not reported
Manifest ID:	002925384JJK
Trans EPA ID:	CAD008364432
Trans Name:	RHO CHEM CORPORATION
Trans 2 EPA ID:	Not reported
Trans 2 Name:	Not reported
TSDf EPA ID:	CAD008364432
Trans Name:	RHO CHEM CORPORATION
TSDf Alt EPA ID:	Not reported
TSDf Alt Name:	Not reported

Map ID  
Direction  
Distance  
Elevation

MAP FINDINGS

Site

Database(s)

EDR ID Number  
EPA ID Number

**WALMART SUPERCENTER #5156 (Continued)**

**S113140767**

Waste Code Description: 122 - Alkaline solution without metals (pH > 12.5)  
RCRA Code: D002  
Meth Code: H141 - Storage, Bulking, And/Or Transfer Off Site--No Treatment/Reovery (H010-H129) Or (H131-H135)  
Quantity Tons: 0.03  
Waste Quantity: 60  
Quantity Unit: P  
Additional Code 1: Not reported  
Additional Code 2: Not reported  
Additional Code 3: Not reported  
Additional Code 4: Not reported  
Additional Code 5: Not reported

Additional Info:

Year: 2010  
Gen EPA ID: CAL000302507

Shipment Date: 20100708  
Creation Date: Not reported  
Receipt Date: Not reported  
Manifest ID: 000071061MWI  
Trans EPA ID: CAD008364432  
Trans Name: RHO CHEM LLC  
Trans 2 EPA ID: CAD980584510  
Trans 2 Name: PHILIP WEST INDUSTRIAL SERVICES  
TSDf EPA ID: CAD008364432  
Trans Name: RHO CHEM LLC  
TSDf Alt EPA ID: Not reported  
TSDf Alt Name: Not reported  
Waste Code Description: - Not reported  
RCRA Code: Not reported  
Meth Code: H141 - Storage, Bulking, And/Or Transfer Off Site--No Treatment/Reovery (H010-H129) Or (H131-H135)  
Quantity Tons: Not reported  
Waste Quantity: Not reported  
Quantity Unit: Not reported  
Additional Code 1: Not reported  
Additional Code 2: Not reported  
Additional Code 3: Not reported  
Additional Code 4: Not reported  
Additional Code 5: Not reported

Shipment Date: 20100708  
Creation Date: Not reported  
Receipt Date: Not reported  
Manifest ID: 000071061MWI  
Trans EPA ID: CAD008364432  
Trans Name: RHO CHEM LLC  
Trans 2 EPA ID: CAD980584510  
Trans 2 Name: PHILIP WEST INDUSTRIAL SERVICES  
TSDf EPA ID: CAD008364432  
Trans Name: RHO CHEM LLC  
TSDf Alt EPA ID: Not reported  
TSDf Alt Name: Not reported  
Waste Code Description: 551 - Laboratory waste chemicals 561 Detergent and soap  
RCRA Code: D011  
Meth Code: H141 - Storage, Bulking, And/Or Transfer Off Site--No

Map ID  
 Direction  
 Distance  
 Elevation

MAP FINDINGS

Site

Database(s)

EDR ID Number  
 EPA ID Number

**WALMART SUPERCENTER #5156 (Continued)**

**S113140767**

	Treatment/Reovery (H010-H129) Or (H131-H135)
Quantity Tons:	0.017
Waste Quantity:	34
Quantity Unit:	P
Additional Code 1:	D010
Additional Code 2:	D008
Additional Code 3:	D007
Additional Code 4:	D006
Additional Code 5:	Not reported
Shipment Date:	20100708
Creation Date:	Not reported
Receipt Date:	Not reported
Manifest ID:	000071061MWI
Trans EPA ID:	CAD008364432
Trans Name:	RHO CHEM LLC
Trans 2 EPA ID:	CAD980584510
Trans 2 Name:	PHILIP WEST INDUSTRIAL SERVICES
TSDf EPA ID:	CAD008364432
Trans Name:	RHO CHEM LLC
TSDf Alt EPA ID:	Not reported
TSDf Alt Name:	Not reported
Waste Code Description:	- Not reported
RCRA Code:	Not reported
Meth Code:	H141 - Storage, Bulking, And/Or Transfer Off Site--No Treatment/Reovery (H010-H129) Or (H131-H135)
Quantity Tons:	Not reported
Waste Quantity:	Not reported
Quantity Unit:	Not reported
Additional Code 1:	Not reported
Additional Code 2:	Not reported
Additional Code 3:	Not reported
Additional Code 4:	Not reported
Additional Code 5:	Not reported
Shipment Date:	20100708
Creation Date:	Not reported
Receipt Date:	Not reported
Manifest ID:	000071061MWI
Trans EPA ID:	CAD008364432
Trans Name:	RHO CHEM LLC
Trans 2 EPA ID:	CAD980584510
Trans 2 Name:	PHILIP WEST INDUSTRIAL SERVICES
TSDf EPA ID:	CAD008364432
Trans Name:	RHO CHEM LLC
TSDf Alt EPA ID:	Not reported
TSDf Alt Name:	Not reported
Waste Code Description:	122 - Alkaline solution without metals (pH > 12.5)
RCRA Code:	D002
Meth Code:	H141 - Storage, Bulking, And/Or Transfer Off Site--No Treatment/Reovery (H010-H129) Or (H131-H135)
Quantity Tons:	0.149
Waste Quantity:	298
Quantity Unit:	P
Additional Code 1:	Not reported
Additional Code 2:	Not reported
Additional Code 3:	Not reported

Map ID  
Direction  
Distance  
Elevation

MAP FINDINGS

Site

Database(s)

EDR ID Number  
EPA ID Number

**WALMART SUPERCENTER #5156 (Continued)**

**S113140767**

Additional Code 4:	Not reported
Additional Code 5:	Not reported
Shipment Date:	20100708
Creation Date:	9/10/2010 18:30:40
Receipt Date:	20100713
Manifest ID:	000071061MWI
Trans EPA ID:	CAD008364432
Trans Name:	RHO CHEM LLC
Trans 2 EPA ID:	CAD980584510
Trans 2 Name:	PHILIP WEST INDUSTRIAL SERVICES
TSDf EPA ID:	CAD008364432
Trans Name:	RHO CHEM LLC
TSDf Alt EPA ID:	Not reported
TSDf Alt Name:	Not reported
Waste Code Description:	352 - Other organic solids
RCRA Code:	D035
Meth Code:	H061 - Fuel Blending Prior To Energy Recovery At Another Site
Quantity Tons:	0.0155
Waste Quantity:	31
Quantity Unit:	P
Additional Code 1:	D018
Additional Code 2:	D007
Additional Code 3:	D001
Additional Code 4:	Not reported
Additional Code 5:	Not reported
Shipment Date:	20100708
Creation Date:	Not reported
Receipt Date:	Not reported
Manifest ID:	000071061MWI
Trans EPA ID:	CAD008364432
Trans Name:	RHO CHEM LLC
Trans 2 EPA ID:	CAD980584510
Trans 2 Name:	PHILIP WEST INDUSTRIAL SERVICES
TSDf EPA ID:	CAD008364432
Trans Name:	RHO CHEM LLC
TSDf Alt EPA ID:	Not reported
TSDf Alt Name:	Not reported
Waste Code Description:	331 - Off-specification, aged, or surplus organics
RCRA Code:	Not reported
Meth Code:	H141 - Storage, Bulking, And/Or Transfer Off Site--No Treatment/Reovery (H010-H129) Or (H131-H135)
Quantity Tons:	0.028
Waste Quantity:	56
Quantity Unit:	P
Additional Code 1:	Not reported
Additional Code 2:	Not reported
Additional Code 3:	Not reported
Additional Code 4:	Not reported
Additional Code 5:	Not reported
Shipment Date:	20100708
Creation Date:	Not reported
Receipt Date:	Not reported
Manifest ID:	000071061MWI
Trans EPA ID:	CAD008364432



Map ID  
Direction  
Distance  
Elevation

MAP FINDINGS

Site

Database(s)

EDR ID Number  
EPA ID Number

**WALMART SUPERCENTER #5156 (Continued)**

**S113140767**

Trans Name: RHO CHEM LLC  
Trans 2 EPA ID: CAD980584510  
Trans 2 Name: PHILIP WEST INDUSTRIAL SERVICES  
TSDf EPA ID: CAD008364432  
Trans Name: RHO CHEM LLC  
TSDf Alt EPA ID: Not reported  
TSDf Alt Name: Not reported  
Waste Code Description: - Not reported  
RCRA Code: Not reported  
Meth Code: H141 - Storage, Bulking, And/Or Transfer Off Site--No Treatment/Reovery (H010-H129) Or (H131-H135)  
  
Quantity Tons: Not reported  
Waste Quantity: Not reported  
Quantity Unit: Not reported  
Additional Code 1: Not reported  
Additional Code 2: Not reported  
Additional Code 3: Not reported  
Additional Code 4: Not reported  
Additional Code 5: Not reported  
  
Shipment Date: 20100708  
Creation Date: 9/10/2010 18:30:40  
Receipt Date: 20100713  
Manifest ID: 000071061MWI  
Trans EPA ID: CAD008364432  
Trans Name: RHO CHEM LLC  
Trans 2 EPA ID: CAD980584510  
Trans 2 Name: PHILIP WEST INDUSTRIAL SERVICES  
TSDf EPA ID: CAD008364432  
Trans Name: RHO CHEM LLC  
TSDf Alt EPA ID: Not reported  
TSDf Alt Name: Not reported  
Waste Code Description: 352 - Other organic solids  
RCRA Code: D039  
Meth Code: H141 - Storage, Bulking, And/Or Transfer Off Site--No Treatment/Reovery (H010-H129) Or (H131-H135)  
  
Quantity Tons: 0.0595  
Waste Quantity: 119  
Quantity Unit: P  
Additional Code 1: D035  
Additional Code 2: D022  
Additional Code 3: D001  
Additional Code 4: Not reported  
Additional Code 5: Not reported  
  
Shipment Date: 20100708  
Creation Date: 9/10/2010 18:30:40  
Receipt Date: 20100713  
Manifest ID: 000071061MWI  
Trans EPA ID: CAD008364432  
Trans Name: RHO CHEM LLC  
Trans 2 EPA ID: CAD980584510  
Trans 2 Name: PHILIP WEST INDUSTRIAL SERVICES  
TSDf EPA ID: CAD008364432  
Trans Name: RHO CHEM LLC  
TSDf Alt EPA ID: Not reported  
TSDf Alt Name: Not reported

Map ID  
Direction  
Distance  
Elevation

MAP FINDINGS

Site

Database(s)

EDR ID Number  
EPA ID Number

**WALMART SUPERCENTER #5156 (Continued)**

**S113140767**

Waste Code Description: 331 - Off-specification, aged, or surplus organics  
RCRA Code: U154  
Meth Code: H061 - Fuel Blending Prior To Energy Recovery At Another Site  
Quantity Tons: 0.004  
Waste Quantity: 8  
Quantity Unit: P  
Additional Code 1: U002  
Additional Code 2: D035  
Additional Code 3: D018  
Additional Code 4: D001  
Additional Code 5: Not reported

Shipment Date: 20100708  
Creation Date: Not reported  
Receipt Date: Not reported  
Manifest ID: 000071061MWI  
Trans EPA ID: CAD008364432  
Trans Name: RHO CHEM LLC  
Trans 2 EPA ID: CAD980584510  
Trans 2 Name: PHILIP WEST INDUSTRIAL SERVICES  
TSDf EPA ID: CAD008364432  
Trans Name: RHO CHEM LLC  
TSDf Alt EPA ID: Not reported  
TSDf Alt Name: Not reported  
Waste Code Description: - Not reported  
RCRA Code: Not reported  
Meth Code: H111 - Stabilization Or Chemical Fixation Prior To Disposal At Another Site

Quantity Tons: Not reported  
Waste Quantity: Not reported  
Quantity Unit: Not reported  
Additional Code 1: Not reported  
Additional Code 2: Not reported  
Additional Code 3: Not reported  
Additional Code 4: Not reported  
Additional Code 5: Not reported

**HWTS:**

Name: WALMART SUPERCENTER #5156  
Address: 1540 E 2ND ST  
Address 2: Not reported  
City,State,Zip: BEAUMONT, CA 92223  
EPA ID: CAL000302507  
Inactive Date: 06/30/2010  
Create Date: 01/23/2006  
Last Act Date: 10/21/2010  
Mailing Name: Not reported  
Mailing Address: PO BOX 8041  
Mailing Address 2: Not reported  
Mailing City,State,Zip: BENTONVILLE, AR 727128041  
Owner Name: WAL-MART STORES, INC.  
Owner Address: PO BOX 8041  
Owner Address 2: Not reported  
Owner City,State,Zip: BENTONVILLE, AR 727128041  
Contact Name: CHRIS STEWART/SENIOR MGR  
Contact Address: PO BOX 8041  
Contact Address 2: Not reported

Map ID  
Direction  
Distance  
Elevation

MAP FINDINGS

Site

Database(s)

EDR ID Number  
EPA ID Number

**WALMART SUPERCENTER #5156 (Continued)**

**S113140767**

City,State,Zip: BENTONVILLE, AR 727128041  
NAICS:  
EPA ID: CAL000302507  
Create Date: 2006-01-23 13:00:23  
NAICS Code: 99999  
NAICS Description: Not Otherwise Specified  
Issued EPA ID Date: 2006-01-23 13:00:23  
Inactive Date: 2010-06-30 00:00:00  
Facility Name: WALMART SUPERCENTER #5156  
Facility Address: 1540 E 2ND ST  
Facility Address 2: Not reported  
Facility City: BEAUMONT  
Facility County: 33  
Facility State: CA  
Facility Zip: 92223

**A4  
Target  
Property**

**WALMART SUPERCENTER NO 5156  
1540 E 2ND ST  
BEAUMONT, CA 92223**

**RCRA-SQG 1014387170  
FINDS CAR000206300  
HAZNET  
HWTS**

**Site 4 of 10 in cluster A**

**Actual:  
2567 ft.**

RCRA-SQG:  
Date form received by agency: 2016-06-20 00:00:00.0  
Facility name: WALMART SUPERCENTER NO 5156  
Facility address: 1540 E 2ND ST  
BEAUMONT, CA 92223  
EPA ID: CAR000206300  
Mailing address: PO BOX 8041  
BENTONVILLE, AR 72712-8041  
Contact: ROSE ARNOLD  
Contact address: PO BOX 8041  
BENTONVILLE, AR 72712-8041  
Contact country: US  
Contact telephone: 479-277-8972  
Contact email: ROSE.ARNOLD@WALMART.COM  
EPA Region: 09  
Classification: Small Small Quantity Generator  
Description: Handler: generates more than 100 and less than 1000 kg of hazardous waste during any calendar month and accumulates less than 6000 kg of hazardous waste at any time; or generates 100 kg or less of hazardous waste during any calendar month, and accumulates more than 1000 kg of hazardous waste at any time

**Owner/Operator Summary:**

Owner/operator name: WAL-MART STORES INC  
Owner/operator address: Not reported  
Not reported  
Owner/operator country: US  
Owner/operator telephone: Not reported  
Owner/operator email: Not reported  
Owner/operator fax: Not reported  
Owner/operator extension: Not reported  
Legal status: Private  
Owner/Operator Type: Operator  
Owner/Op start date: 2006-03-22 00:00:00.

Map ID  
Direction  
Distance  
Elevation

MAP FINDINGS

Site

Database(s)

EDR ID Number  
EPA ID Number

**WALMART SUPERCENTER NO 5156 (Continued)**

**1014387170**

Owner/Op end date: Not reported

Owner/operator name: WAL-MART STORES INC  
Owner/operator address: PO BOX 8041  
BENTONVILLE, AR 72712

Owner/operator country: US  
Owner/operator telephone: 479-277-8972  
Owner/operator email: Not reported  
Owner/operator fax: Not reported  
Owner/operator extension: Not reported  
Legal status: Private  
Owner/Operator Type: Owner  
Owner/Op start date: 2006-03-22 00:00:00.  
Owner/Op end date: Not reported

Handler Activities Summary:

U.S. importer of hazardous waste: No  
Mixed waste (haz. and radioactive): No  
Recycler of hazardous waste: No  
Transporter of hazardous waste: No  
Treater, storer or disposer of HW: No  
Underground injection activity: No  
On-site burner exemption: No  
Furnace exemption: No  
Used oil fuel burner: No  
Used oil processor: No  
User oil refiner: No  
Used oil fuel marketer to burner: No  
Used oil Specification marketer: No  
Used oil transfer facility: No  
Used oil transporter: No

Historical Generators:

Date form received by agency: 2014-10-28 00:00:00.0  
Site name: WALMART SUPERCENTER NO 5156  
Classification: Small Quantity Generator

Date form received by agency: 2011-06-27 00:00:00.0  
Site name: WALMART SUPERCENTER NO 5156  
Classification: Small Quantity Generator

Date form received by agency: 2010-03-12 00:00:00.0  
Site name: WALMART SUPERCENTER NO 5156  
Classification: Small Quantity Generator

Hazardous Waste Summary:

. Waste code: 122  
. Waste name: Alkaline solution without metals (pH > 12.5)

. Waste code: 135  
. Waste name: Unspecified aqueous solution

. Waste code: 141  
. Waste name: Off-specification, aged, or surplus inorganics

Map ID  
Direction  
Distance  
Elevation

MAP FINDINGS

Site

Database(s)

EDR ID Number  
EPA ID Number

**WALMART SUPERCENTER NO 5156 (Continued)**

**1014387170**

- . Waste code: 181
- . Waste name: Other inorganic solid waste
  
- . Waste code: 212
- . Waste name: Oxygenated solvents (acetone, butanol, ethyl acetate, etc.)
  
- . Waste code: 213
- . Waste name: Hydrocarbon solvents (benzene, hexane, Stoddard, etc.)
  
- . Waste code: 214
- . Waste name: Unspecified solvent mixture
  
- . Waste code: 221
- . Waste name: Waste oil and mixed oil
  
- . Waste code: 223
- . Waste name: Unspecified oil-containing waste
  
- . Waste code: 232
- . Waste name: Pesticides and other waste associated with pesticide production
  
- . Waste code: 281
- . Waste name: Adhesives
  
- . Waste code: 291
- . Waste name: Latex waste
  
- . Waste code: 311
- . Waste name: Pharmaceutical waste
  
- . Waste code: 331
- . Waste name: Off-specification, aged, or surplus organics
  
- . Waste code: 343
- . Waste name: Unspecified organic liquid mixture
  
- . Waste code: 352
- . Waste name: Other organic solids
  
- . Waste code: 541
- . Waste name: Photochemicals / photo processing waste
  
- . Waste code: 561
- . Waste name: Detergent and soap
  
- . Waste code: 791
- . Waste name: Liquids with pH < 2
  
- . Waste code: 792
- . Waste name: Liquids with pH < 2 with metals
  
- . Waste code: D001
- . Waste name: IGNITABLE WASTE
  
- . Waste code: D002
- . Waste name: CORROSIVE WASTE

Map ID  
Direction  
Distance  
Elevation

MAP FINDINGS

Site

Database(s)

EDR ID Number  
EPA ID Number

**WALMART SUPERCENTER NO 5156 (Continued)**

**1014387170**

- . Waste code: D003
- . Waste name: REACTIVE WASTE
  
- . Waste code: D004
- . Waste name: ARSENIC
  
- . Waste code: D005
- . Waste name: BARIUM
  
- . Waste code: D006
- . Waste name: CADMIUM
  
- . Waste code: D007
- . Waste name: CHROMIUM
  
- . Waste code: D008
- . Waste name: LEAD
  
- . Waste code: D009
- . Waste name: MERCURY
  
- . Waste code: D010
- . Waste name: SELENIUM
  
- . Waste code: D011
- . Waste name: SILVER
  
- . Waste code: D016
- . Waste name: 2,4-D (2,4-DICHLOROPHENOXYACETIC ACID)
  
- . Waste code: D018
- . Waste name: BENZENE
  
- . Waste code: D022
- . Waste name: CHLOROFORM
  
- . Waste code: D024
- . Waste name: M-CRESOL
  
- . Waste code: D026
- . Waste name: CRESOL
  
- . Waste code: D027
- . Waste name: 1,4-DICHLOROBENZENE
  
- . Waste code: D035
- . Waste name: METHYL ETHYL KETONE
  
- . Waste code: D039
- . Waste name: TETRACHLOROETHYLENE
  
- . Waste code: D043
- . Waste name: VINYL CHLORIDE
  
- . Waste code: P001
- . Waste name: 2H-1-BENZOPYRAN-2-ONE, 4-HYDROXY-3-(3-OXO-1-PHENYLBUTYL)-, & SALTS, WHEN PRESENT AT CONCENTRATIONS GREATER THAN 0.3% (OR) WARFARIN, &

Map ID  
Direction  
Distance  
Elevation

MAP FINDINGS

Site

Database(s)

EDR ID Number  
EPA ID Number

**WALMART SUPERCENTER NO 5156 (Continued)**

**1014387170**

SALTS, WHEN PRESENT AT CONCENTRATIONS GREATER THAN 0.3%

- . Waste code: P046
- . Waste name: ALPHA,ALPHA-DIMETHYLPHENETHYLAMINE (OR) BENZENEETHANAMINE, ALPHA, ALPHA-DIMETHYL-
  
- . Waste code: P075
- . Waste name: NICOTINE, & SALTS (OR) PYRIDINE, 3-(1-METHYL-2-PYRROLIDINYL)-,(S)-, & SALTS
  
- . Waste code: U002
- . Waste name: 2-PROPANONE (I) (OR) ACETONE (I)
  
- . Waste code: U034
- . Waste name: ACETALDEHYDE, TRICHLORO- (OR) CHLORAL
  
- . Waste code: U035
- . Waste name: BENZENE BUTANOIC ACID, 4-[BIS(2-CHLOROETHYL)AMINO]- (OR) CHLORAMBUCIL
  
- . Waste code: U058
- . Waste name: 2H-1,3,2-OXAZAPHOSPHORIN-2-AMINE, N,N-BIS(2-CHLOROETHYL)TETRAHYDRO-, 2-OXIDE (OR) CYCLOPHOSPHAMIDE
  
- . Waste code: U072
- . Waste name: BENZENE, 1,4-DICHLORO- (OR) P-DICHLOROBENZENE
  
- . Waste code: U080
- . Waste name: METHANE, DICHLORO- (OR) METHYLENE CHLORIDE
  
- . Waste code: U089
- . Waste name: DIETHYLSTILBESTEROL (OR) PHENOL, 4,4'-(1,2-DIETHYL-1,2-ETHENEDIYL)BIS, (E)-
  
- . Waste code: U112
- . Waste name: ACETIC ACID, ETHYL ESTER (I) (OR) ETHYL ACETATE (I)
  
- . Waste code: U122
- . Waste name: FORMALDEHYDE
  
- . Waste code: U129
- . Waste name: CYCLOHEXANE, 1,2,3,4,5,6-HEXACHLORO-, (1ALPHA, 2ALPHA, 3BETA, 4ALPHA, 5ALPHA, 6BETA)- (OR) LINDANE
  
- . Waste code: U132
- . Waste name: HEXACHLOROPHENE (OR) PHENOL, 2,2'-METHYLENEBIS[3,4,6-TRICHLORO-
  
- . Waste code: U134
- . Waste name: HYDROFLUORIC ACID (C,T) (OR) HYDROGEN FLUORIDE (C,T)
  
- . Waste code: U150
- . Waste name: L-PHENYLALANINE, 4-[BIS(2-CHLOROETHYL)AMINO]- (OR) MELPHALAN
  
- . Waste code: U154
- . Waste name: METHANOL (I) (OR) METHYL ALCOHOL (I)
  
- . Waste code: U159
- . Waste name: 2-BUTANONE (I,T) (OR) METHYL ETHYL KETONE (MEK) (I,T)

Map ID  
Direction  
Distance  
Elevation

MAP FINDINGS

Site

Database(s)

EDR ID Number  
EPA ID Number

**WALMART SUPERCENTER NO 5156 (Continued)**

**1014387170**

- . Waste code: U165
- . Waste name: NAPHTHALENE
  
- . Waste code: U182
- . Waste name: 1,3,5-TRIOXANE, 2,4,6-TRIMETHYL- (OR) PARALDEHYDE
  
- . Waste code: U188
- . Waste name: PHENOL
  
- . Waste code: U200
- . Waste name: RESERPINE (OR) YOHIMBAN-16-CARBOXYLIC ACID, 11,17-DIMETHOXY-18-[(3,4,5-TRIMETHOXYBENZOYL)OXY]-, METHYL ESTER, (3BETA, 16BETA, 17ALPHA, 18BETA, 20ALPHA)-
  
- . Waste code: U205
- . Waste name: SELENIUM SULFIDE (OR) SELENIUM SULFIDE SES2 (R,T)
  
- . Waste code: U210
- . Waste name: ETHENE, TETRACHLORO- (OR) TETRACHLOROETHYLENE
  
- . Waste code: U248
- . Waste name: 2H-1-BENZOPYRAN-2-ONE, 4-HYDROXY-3-(3-OXO-1-PHENYL-BUTYL)-, & SALTS, WHEN PRESENT AT CONCENTRATIONS OF 0.3% OR LESS (OR) WARFARIN, & SALTS, WHEN PRESENT AT CONCENTRATIONS OF 0.3% OR LESS
  
- . Waste code: U249
- . Waste name: ZINC PHOSPHIDE ZN3P2, WHEN PRESENT AT CONCENTRATIONS OF 10% OR LESS
  
- . Waste code: U279
- . Waste name: CARBARYL (OR) 1-NAPHTHALENOL, METHYLCARBAMATE
  
- . Waste code: U409
- . Waste name: CARBAMIC ACID, [1,2-PHENYLENEBIS (IMINOCARBONOTHIOYL)]BIS-, DIMETHYL ESTER (OR) THIOPHANATE-METHYL
  
- . Waste code: U411
- . Waste name: PHENOL, 2-(1-METHYLETHOXY)-, METHYLCARBAMATE (OR) PROPOXUR

Violation Status: No violations found

**FINDS:**

Registry ID: 110055910974

Click Here:

Environmental Interest/Information System:  
STATE MASTER

[Click this hyperlink](#) while viewing on your computer to access additional FINDS: detail in the EDR Site Report.

**HAZNET:**

Name: WALMART SUPERCENTER #5156  
Address: 1540 E 2ND ST  
Address 2: Not reported  
City,State,Zip: BEAUMONT, CA 727128041  
Contact: ROSE ARNOLD  
Telephone: 4792778972  
Mailing Name: Not reported



Map ID  
Direction  
Distance  
Elevation

MAP FINDINGS

Site

Database(s)

EDR ID Number  
EPA ID Number

**WALMART SUPERCENTER NO 5156 (Continued)**

**1014387170**

Mailing Address:	P.O. BOX 8041
Year:	2019
Gepaid:	CAR000206300
TSD EPA ID:	CAD008364432
CA Waste Code:	214 - Unspecified solvent mixture
Disposal Method:	H141 - Storage, Bulking, And/Or Transfer Off Site--No Treatment/Reovery (H010-H129) Or (H131-H135)
Tons:	0.00150
Year:	2019
Gepaid:	CAR000206300
TSD EPA ID:	RID040098352
CA Waste Code:	141 - Off-specification, aged or surplus inorganics
Disposal Method:	H141 - Storage, Bulking, And/Or Transfer Off Site--No Treatment/Reovery (H010-H129) Or (H131-H135)
Tons:	0.02500
Year:	2019
Gepaid:	CAR000206300
TSD EPA ID:	CAD008364432
CA Waste Code:	331 - Off-specification, aged or surplus organics
Disposal Method:	H141 - Storage, Bulking, And/Or Transfer Off Site--No Treatment/Reovery (H010-H129) Or (H131-H135)
Tons:	5.73100
Year:	2019
Gepaid:	CAR000206300
TSD EPA ID:	CAD008364432
CA Waste Code:	122 - Alkaline solution without metals pH >= 12.5
Disposal Method:	H141 - Storage, Bulking, And/Or Transfer Off Site--No Treatment/Reovery (H010-H129) Or (H131-H135)
Tons:	0.17750
Year:	2019
Gepaid:	CAR000206300
TSD EPA ID:	NVD980895338
CA Waste Code:	331 - Off-specification, aged or surplus organics
Disposal Method:	H141 - Storage, Bulking, And/Or Transfer Off Site--No Treatment/Reovery (H010-H129) Or (H131-H135)
Tons:	0.17800
Year:	2019
Gepaid:	CAR000206300
TSD EPA ID:	CAD044429835
CA Waste Code:	223 - Unspecified oil-containing waste
Disposal Method:	H141 - Storage, Bulking, And/Or Transfer Off Site--No Treatment/Reovery (H010-H129) Or (H131-H135)
Tons:	0.37500
Year:	2019
Gepaid:	CAR000206300
TSD EPA ID:	CAD008364432
CA Waste Code:	352 - Other organic solids
Disposal Method:	H141 - Storage, Bulking, And/Or Transfer Off Site--No Treatment/Reovery (H010-H129) Or (H131-H135)
Tons:	0.49600

Map ID  
Direction  
Distance  
Elevation

MAP FINDINGS

Site

Database(s)

EDR ID Number  
EPA ID Number

**WALMART SUPERCENTER NO 5156 (Continued)**

**1014387170**

Year: 2019  
Gepaid: CAR000206300  
TSD EPA ID: CAD008364432  
CA Waste Code: 311 - Pharmaceutical waste  
Disposal Method: H141 - Storage, Bulking, And/Or Transfer Off Site--No Treatment/Reovery (H010-H129) Or (H131-H135)  
Tons: 0.00900

Year: 2019  
Gepaid: CAR000206300  
TSD EPA ID: CAD008364432  
CA Waste Code: 221 - Waste oil and mixed oil  
Disposal Method: H141 - Storage, Bulking, And/Or Transfer Off Site--No Treatment/Reovery (H010-H129) Or (H131-H135)  
Tons: 0.08200

Year: 2019  
Gepaid: CAR000206300  
TSD EPA ID: CAD008364432  
CA Waste Code: 141 - Off-specification, aged or surplus inorganics  
Disposal Method: H141 - Storage, Bulking, And/Or Transfer Off Site--No Treatment/Reovery (H010-H129) Or (H131-H135)  
Tons: 0.00800

[Click this hyperlink](#) while viewing on your computer to access 141 additional CA HAZNET: record(s) in the EDR Site Report.

Additional Info:

Year: 2012  
Gen EPA ID: CAR000206300  
  
Shipment Date: 20121227  
Creation Date: Not reported  
Receipt Date: Not reported  
Manifest ID: 005525827FLE  
Trans EPA ID: MNS000110924  
Trans Name: STERICYCLE SPECIALTY WASTE SOLUTIONS INC  
Trans 2 EPA ID: OKD981588791  
Trans 2 Name: TRIAD TRANSPORT INC  
TSD EPA ID: INR000110197  
Trans Name: STERICYCLE INC  
TSD EPA Alt EPA ID: Not reported  
TSD EPA Alt Name: Not reported  
Waste Code Description: - Not reported  
RCRA Code: D026  
Meth Code: H141 - Storage, Bulking, And/Or Transfer Off Site--No Treatment/Reovery (H010-H129) Or (H131-H135)  
  
Quantity Tons: 0.005  
Waste Quantity: 10  
Quantity Unit: P  
Additional Code 1: D008  
Additional Code 2: D007  
Additional Code 3: D006  
Additional Code 4: D005  
Additional Code 5: Not reported

Map ID  
Direction  
Distance  
Elevation

MAP FINDINGS

Site

Database(s)

EDR ID Number  
EPA ID Number

**WALMART SUPERCENTER NO 5156 (Continued)**

**1014387170**

Shipment Date: 20121227  
Creation Date: Not reported  
Receipt Date: Not reported  
Manifest ID: 005525827FLE  
Trans EPA ID: MNS000110924  
Trans Name: STERICYCLE SPECIALTY WASTE SOLUTIONS INC  
Trans 2 EPA ID: OKD981588791  
Trans 2 Name: TRIAD TRANSPORT INC  
TSDf EPA ID: INR000110197  
Trans Name: STERICYCLE INC  
TSDf Alt EPA ID: Not reported  
TSDf Alt Name: Not reported  
Waste Code Description: - Not reported  
RCRA Code: D022  
Meth Code: H141 - Storage, Bulking, And/Or Transfer Off Site--No Treatment/Reovery (H010-H129) Or (H131-H135)  
  
Quantity Tons: 0.017  
Waste Quantity: 34  
Quantity Unit: P  
Additional Code 1: D018  
Additional Code 2: D005  
Additional Code 3: D002  
Additional Code 4: D001  
Additional Code 5: Not reported

Shipment Date: 20121227  
Creation Date: Not reported  
Receipt Date: Not reported  
Manifest ID: 005525827FLE  
Trans EPA ID: MNS000110924  
Trans Name: STERICYCLE SPECIALTY WASTE SOLUTIONS INC  
Trans 2 EPA ID: OKD981588791  
Trans 2 Name: TRIAD TRANSPORT INC  
TSDf EPA ID: INR000110197  
Trans Name: STERICYCLE INC  
TSDf Alt EPA ID: Not reported  
TSDf Alt Name: Not reported  
Waste Code Description: - Not reported  
RCRA Code: Not reported  
Meth Code: - Not reported  
  
Quantity Tons: 0.001  
Waste Quantity: 2  
Quantity Unit: P  
Additional Code 1: Not reported  
Additional Code 2: Not reported  
Additional Code 3: Not reported  
Additional Code 4: Not reported  
Additional Code 5: Not reported

Shipment Date: 20121227  
Creation Date: Not reported  
Receipt Date: Not reported  
Manifest ID: 005525827FLE  
Trans EPA ID: MNS000110924  
Trans Name: STERICYCLE SPECIALTY WASTE SOLUTIONS INC  
Trans 2 EPA ID: OKD981588791  
Trans 2 Name: TRIAD TRANSPORT INC

Map ID  
Direction  
Distance  
Elevation

MAP FINDINGS

Site

Database(s)

EDR ID Number  
EPA ID Number

**WALMART SUPERCENTER NO 5156 (Continued)**

**1014387170**

TSDF EPA ID: INR000110197  
Trans Name: STERICYCLE INC  
TSDF Alt EPA ID: Not reported  
TSDF Alt Name: Not reported  
Waste Code Description: 331 - Off-specification, aged, or surplus organics  
RCRA Code: Not reported  
Meth Code: - Not reported  
Quantity Tons: 0.009  
Waste Quantity: 18  
Quantity Unit: P  
Additional Code 1: Not reported  
Additional Code 2: Not reported  
Additional Code 3: Not reported  
Additional Code 4: Not reported  
Additional Code 5: Not reported

Shipment Date: 20121227  
Creation Date: 5/3/2013 22:15:23  
Receipt Date: 20130108  
Manifest ID: 005525827FLE  
Trans EPA ID: MNS000110924  
Trans Name: STERICYCLE SPECIALTY WASTE SOLUTIONS INC  
Trans 2 EPA ID: OKD981588791  
Trans 2 Name: TRIAD TRANSPORT INC  
TSDF EPA ID: INR000110197  
Trans Name: STERICYCLE INC  
TSDF Alt EPA ID: Not reported  
TSDF Alt Name: Not reported  
Waste Code Description: - Not reported  
RCRA Code: U159  
Meth Code: H141 - Storage, Bulking, And/Or Transfer Off Site--No Treatment/Reovery (H010-H129) Or (H131-H135)

Quantity Tons: 0.033  
Waste Quantity: 66  
Quantity Unit: P  
Additional Code 1: U154  
Additional Code 2: D035  
Additional Code 3: D018  
Additional Code 4: D001  
Additional Code 5: Not reported

Shipment Date: 20121227  
Creation Date: 5/3/2013 22:15:23  
Receipt Date: 20130108  
Manifest ID: 005525827FLE  
Trans EPA ID: MNS000110924  
Trans Name: STERICYCLE SPECIALTY WASTE SOLUTIONS INC  
Trans 2 EPA ID: OKD981588791  
Trans 2 Name: TRIAD TRANSPORT INC  
TSDF EPA ID: INR000110197  
Trans Name: STERICYCLE INC  
TSDF Alt EPA ID: Not reported  
TSDF Alt Name: Not reported  
Waste Code Description: 122 - Alkaline solution without metals (pH > 12.5)  
RCRA Code: D002  
Meth Code: H141 - Storage, Bulking, And/Or Transfer Off Site--No Treatment/Reovery (H010-H129) Or (H131-H135)

Map ID  
Direction  
Distance  
Elevation

MAP FINDINGS

Site

Database(s)

EDR ID Number  
EPA ID Number

**WALMART SUPERCENTER NO 5156 (Continued)**

**1014387170**

Quantity Tons:	0.0125
Waste Quantity:	25
Quantity Unit:	P
Additional Code 1:	Not reported
Additional Code 2:	Not reported
Additional Code 3:	Not reported
Additional Code 4:	Not reported
Additional Code 5:	Not reported
Shipment Date:	20121227
Creation Date:	5/3/2013 22:15:23
Receipt Date:	20130108
Manifest ID:	005525827FLE
Trans EPA ID:	MNS000110924
Trans Name:	STERICYCLE SPECIALTY WASTE SOLUTIONS INC
Trans 2 EPA ID:	OKD981588791
Trans 2 Name:	TRIAD TRANSPORT INC
TSDf EPA ID:	INR000110197
Trans Name:	STERICYCLE INC
TSDf Alt EPA ID:	Not reported
TSDf Alt Name:	Not reported
Waste Code Description:	331 - Off-specification, aged, or surplus organics
RCRA Code:	Not reported
Meth Code:	H141 - Storage, Bulking, And/Or Transfer Off Site--No Treatment/Reovery (H010-H129) Or (H131-H135)
Quantity Tons:	0.003
Waste Quantity:	6
Quantity Unit:	P
Additional Code 1:	Not reported
Additional Code 2:	Not reported
Additional Code 3:	Not reported
Additional Code 4:	Not reported
Additional Code 5:	Not reported
Shipment Date:	20121227
Creation Date:	5/3/2013 22:15:23
Receipt Date:	20130108
Manifest ID:	005525827FLE
Trans EPA ID:	MNS000110924
Trans Name:	STERICYCLE SPECIALTY WASTE SOLUTIONS INC
Trans 2 EPA ID:	OKD981588791
Trans 2 Name:	TRIAD TRANSPORT INC
TSDf EPA ID:	INR000110197
Trans Name:	STERICYCLE INC
TSDf Alt EPA ID:	Not reported
TSDf Alt Name:	Not reported
Waste Code Description:	141 - Off-specification, aged, or surplus inorganics
RCRA Code:	D001
Meth Code:	H141 - Storage, Bulking, And/Or Transfer Off Site--No Treatment/Reovery (H010-H129) Or (H131-H135)
Quantity Tons:	0.002
Waste Quantity:	4
Quantity Unit:	P
Additional Code 1:	Not reported
Additional Code 2:	Not reported
Additional Code 3:	Not reported
Additional Code 4:	Not reported

Map ID  
Direction  
Distance  
Elevation

MAP FINDINGS

Site

Database(s)

EDR ID Number  
EPA ID Number

**WALMART SUPERCENTER NO 5156 (Continued)**

**1014387170**

Additional Code 5:	Not reported
Shipment Date:	20121227
Creation Date:	Not reported
Receipt Date:	Not reported
Manifest ID:	005525827FLE
Trans EPA ID:	MNS000110924
Trans Name:	STERICYCLE SPECIALTY WASTE SOLUTIONS INC
Trans 2 EPA ID:	OKD981588791
Trans 2 Name:	TRIAD TRANSPORT INC
TSDf EPA ID:	INR000110197
Trans Name:	STERICYCLE INC
TSDf Alt EPA ID:	Not reported
TSDf Alt Name:	Not reported
Waste Code Description:	331 - Off-specification, aged, or surplus organics
RCRA Code:	Not reported
Meth Code:	- Not reported
Quantity Tons:	0.091
Waste Quantity:	182
Quantity Unit:	P
Additional Code 1:	Not reported
Additional Code 2:	Not reported
Additional Code 3:	Not reported
Additional Code 4:	Not reported
Additional Code 5:	Not reported
Shipment Date:	20121214
Creation Date:	Not reported
Receipt Date:	Not reported
Manifest ID:	005525809FLE
Trans EPA ID:	MNS000110924
Trans Name:	STERICYCLE SPECIALTY WASTE SOLUTIONS INC
Trans 2 EPA ID:	OKD981588791
Trans 2 Name:	TRIAD TRANSPORT INC
TSDf EPA ID:	INR000110197
Trans Name:	STERICYCLE INC
TSDf Alt EPA ID:	Not reported
TSDf Alt Name:	Not reported
Waste Code Description:	331 - Off-specification, aged, or surplus organics
RCRA Code:	Not reported
Meth Code:	- Not reported
Quantity Tons:	0.1435
Waste Quantity:	287
Quantity Unit:	P
Additional Code 1:	Not reported
Additional Code 2:	Not reported
Additional Code 3:	Not reported
Additional Code 4:	Not reported
Additional Code 5:	Not reported
Additional Info:	
Year:	2016
Gen EPA ID:	CAR000206300
Shipment Date:	20151229
Creation Date:	4/7/2016 22:15:27
Receipt Date:	20160106

Map ID  
Direction  
Distance  
Elevation

MAP FINDINGS

Site

Database(s)

EDR ID Number  
EPA ID Number

**WALMART SUPERCENTER NO 5156 (Continued)**

**1014387170**

Manifest ID: 008476748FLE  
Trans EPA ID: MNS000110924  
Trans Name: STERICYCLE SPECIALTY WASTE SOLUTIONS INC  
Trans 2 EPA ID: CAD983649880  
Trans 2 Name: PSC ENVIRONMENTAL SERVICES LP  
TSDf EPA ID: CAD008364432  
Trans Name: RHO CHEM LLC  
TSDf Alt EPA ID: Not reported  
TSDf Alt Name: Not reported  
Waste Code Description: 352 - Other organic solids  
RCRA Code: D022  
Meth Code: H141 - Storage, Bulking, And/Or Transfer Off Site--No Treatment/Reovery (H010-H129) Or (H131-H135)

Quantity Tons: 0.0125  
Waste Quantity: 25  
Quantity Unit: P  
Additional Code 1: D018  
Additional Code 2: D005  
Additional Code 3: D002  
Additional Code 4: D001  
Additional Code 5: Not reported

Shipment Date: 20151229  
Creation Date: Not reported  
Receipt Date: Not reported  
Manifest ID: 008476748FLE  
Trans EPA ID: MNS000110924  
Trans Name: STERICYCLE SPECIALTY WASTE SOLUTIONS INC  
Trans 2 EPA ID: CAD983649880  
Trans 2 Name: PSC ENVIRONMENTAL SERVICES LP  
TSDf EPA ID: CAD008364432  
Trans Name: RHO CHEM LLC  
TSDf Alt EPA ID: Not reported  
TSDf Alt Name: Not reported  
Waste Code Description: 331 - Off-specification, aged, or surplus organics  
RCRA Code: Not reported  
Meth Code: H141 - Storage, Bulking, And/Or Transfer Off Site--No Treatment/Reovery (H010-H129) Or (H131-H135)

Quantity Tons: 0.057  
Waste Quantity: 114  
Quantity Unit: P  
Additional Code 1: Not reported  
Additional Code 2: Not reported  
Additional Code 3: Not reported  
Additional Code 4: Not reported  
Additional Code 5: Not reported

Shipment Date: 20151229  
Creation Date: Not reported  
Receipt Date: Not reported  
Manifest ID: 008476748FLE  
Trans EPA ID: MNS000110924  
Trans Name: STERICYCLE SPECIALTY WASTE SOLUTIONS INC  
Trans 2 EPA ID: CAD983649880  
Trans 2 Name: PSC ENVIRONMENTAL SERVICES LP  
TSDf EPA ID: CAD008364432  
Trans Name: RHO CHEM LLC

Map ID  
Direction  
Distance  
Elevation

MAP FINDINGS

Site

Database(s)

EDR ID Number  
EPA ID Number

**WALMART SUPERCENTER NO 5156 (Continued)**

**1014387170**

TSDF Alt EPA ID: Not reported  
TSDF Alt Name: Not reported  
Waste Code Description: 331 - Off-specification, aged, or surplus organics  
RCRA Code: Not reported  
Meth Code: H141 - Storage, Bulking, And/Or Transfer Off Site--No Treatment/Reovery (H010-H129) Or (H131-H135)  
  
Quantity Tons: 0.146  
Waste Quantity: 292  
Quantity Unit: P  
Additional Code 1: Not reported  
Additional Code 2: Not reported  
Additional Code 3: Not reported  
Additional Code 4: Not reported  
Additional Code 5: Not reported

Shipment Date: 20151229  
Creation Date: 4/7/2016 22:15:27  
Receipt Date: 20160106  
Manifest ID: 008476748FLE  
Trans EPA ID: MNS000110924  
Trans Name: STERICYCLE SPECIALTY WASTE SOLUTIONS INC  
Trans 2 EPA ID: CAD983649880  
Trans 2 Name: PSC ENVIRONMENTAL SERVICES LP  
TSDF EPA ID: CAD008364432  
Trans Name: RHO CHEM LLC  
TSDF Alt EPA ID: Not reported  
TSDF Alt Name: Not reported  
Waste Code Description: 181 - Other inorganic solid waste Organics  
RCRA Code: Not reported  
Meth Code: H141 - Storage, Bulking, And/Or Transfer Off Site--No Treatment/Reovery (H010-H129) Or (H131-H135)

Quantity Tons: 0.026  
Waste Quantity: 52  
Quantity Unit: P  
Additional Code 1: Not reported  
Additional Code 2: Not reported  
Additional Code 3: Not reported  
Additional Code 4: Not reported  
Additional Code 5: Not reported

Shipment Date: 20151229  
Creation Date: 4/7/2016 22:15:27  
Receipt Date: 20160106  
Manifest ID: 008476748FLE  
Trans EPA ID: MNS000110924  
Trans Name: STERICYCLE SPECIALTY WASTE SOLUTIONS INC  
Trans 2 EPA ID: CAD983649880  
Trans 2 Name: PSC ENVIRONMENTAL SERVICES LP  
TSDF EPA ID: CAD008364432  
Trans Name: RHO CHEM LLC  
TSDF Alt EPA ID: Not reported  
TSDF Alt Name: Not reported  
Waste Code Description: 141 - Off-specification, aged, or surplus inorganics  
RCRA Code: D001  
Meth Code: H141 - Storage, Bulking, And/Or Transfer Off Site--No Treatment/Reovery (H010-H129) Or (H131-H135)  
  
Quantity Tons: 0.0045



Map ID  
Direction  
Distance  
Elevation

MAP FINDINGS

Site

Database(s)

EDR ID Number  
EPA ID Number

**WALMART SUPERCENTER NO 5156 (Continued)**

**1014387170**

Waste Quantity:	9
Quantity Unit:	P
Additional Code 1:	Not reported
Additional Code 2:	Not reported
Additional Code 3:	Not reported
Additional Code 4:	Not reported
Additional Code 5:	Not reported
Shipment Date:	20151229
Creation Date:	4/7/2016 22:15:27
Receipt Date:	20160106
Manifest ID:	008476748FLE
Trans EPA ID:	MNS000110924
Trans Name:	STERICYCLE SPECIALTY WASTE SOLUTIONS INC
Trans 2 EPA ID:	CAD983649880
Trans 2 Name:	PSC ENVIRONMENTAL SERVICES LP
TSDf EPA ID:	CAD008364432
Trans Name:	RHO CHEM LLC
TSDf Alt EPA ID:	Not reported
TSDf Alt Name:	Not reported
Waste Code Description:	352 - Other organic solids
RCRA Code:	Not reported
Meth Code:	H141 - Storage, Bulking, And/Or Transfer Off Site--No Treatment/Reovery (H010-H129) Or (H131-H135)
Quantity Tons:	0.009
Waste Quantity:	18
Quantity Unit:	P
Additional Code 1:	Not reported
Additional Code 2:	Not reported
Additional Code 3:	Not reported
Additional Code 4:	Not reported
Additional Code 5:	Not reported
Shipment Date:	20151215
Creation Date:	Not reported
Receipt Date:	Not reported
Manifest ID:	008476718FLE
Trans EPA ID:	MNS000110924
Trans Name:	STERICYCLE SPECIALTY WASTE SOLUTIONS INC
Trans 2 EPA ID:	CAD983649880
Trans 2 Name:	PSC ENVIRONMENTAL SERVICES LP
TSDf EPA ID:	CAD008364432
Trans Name:	RHO CHEM LLC
TSDf Alt EPA ID:	Not reported
TSDf Alt Name:	Not reported
Waste Code Description:	331 - Off-specification, aged, or surplus organics
RCRA Code:	Not reported
Meth Code:	H141 - Storage, Bulking, And/Or Transfer Off Site--No Treatment/Reovery (H010-H129) Or (H131-H135)
Quantity Tons:	0.0605
Waste Quantity:	121
Quantity Unit:	P
Additional Code 1:	Not reported
Additional Code 2:	Not reported
Additional Code 3:	Not reported
Additional Code 4:	Not reported
Additional Code 5:	Not reported

Map ID  
Direction  
Distance  
Elevation

MAP FINDINGS

Site

Database(s)

EDR ID Number  
EPA ID Number

**WALMART SUPERCENTER NO 5156 (Continued)**

**1014387170**

Shipment Date: 20151215  
Creation Date: Not reported  
Receipt Date: Not reported  
Manifest ID: 008476718FLE  
Trans EPA ID: MNS000110924  
Trans Name: STERICYCLE SPECIALTY WASTE SOLUTIONS INC  
Trans 2 EPA ID: CAD983649880  
Trans 2 Name: PSC ENVIRONMENTAL SERVICES LP  
TSDf EPA ID: CAD008364432  
Trans Name: RHO CHEM LLC  
TSDf Alt EPA ID: Not reported  
TSDf Alt Name: Not reported  
Waste Code Description: 331 - Off-specification, aged, or surplus organics  
RCRA Code: Not reported  
Meth Code: H141 - Storage, Bulking, And/Or Transfer Off Site--No Treatment/Reovery (H010-H129) Or (H131-H135)  
  
Quantity Tons: 0.22  
Waste Quantity: 440  
Quantity Unit: P  
Additional Code 1: Not reported  
Additional Code 2: Not reported  
Additional Code 3: Not reported  
Additional Code 4: Not reported  
Additional Code 5: Not reported

Shipment Date: 20151215  
Creation Date: 3/25/2016 22:15:42  
Receipt Date: 20151228  
Manifest ID: 008476718FLE  
Trans EPA ID: MNS000110924  
Trans Name: STERICYCLE SPECIALTY WASTE SOLUTIONS INC  
Trans 2 EPA ID: CAD983649880  
Trans 2 Name: PSC ENVIRONMENTAL SERVICES LP  
TSDf EPA ID: CAD008364432  
Trans Name: RHO CHEM LLC  
TSDf Alt EPA ID: Not reported  
TSDf Alt Name: Not reported  
Waste Code Description: 181 - Other inorganic solid waste Organics  
RCRA Code: Not reported  
Meth Code: H141 - Storage, Bulking, And/Or Transfer Off Site--No Treatment/Reovery (H010-H129) Or (H131-H135)  
  
Quantity Tons: 0.0085  
Waste Quantity: 17  
Quantity Unit: P  
Additional Code 1: Not reported  
Additional Code 2: Not reported  
Additional Code 3: Not reported  
Additional Code 4: Not reported  
Additional Code 5: Not reported

Shipment Date: 20151215  
Creation Date: 3/25/2016 22:15:42  
Receipt Date: 20151228  
Manifest ID: 008476718FLE  
Trans EPA ID: MNS000110924  
Trans Name: STERICYCLE SPECIALTY WASTE SOLUTIONS INC  
Trans 2 EPA ID: CAD983649880

Map ID  
Direction  
Distance  
Elevation

MAP FINDINGS

Site

Database(s)

EDR ID Number  
EPA ID Number

**WALMART SUPERCENTER NO 5156 (Continued)**

**1014387170**

Trans 2 Name: PSC ENVIRONMENTAL SERVICES LP  
TSDf EPA ID: CAD008364432  
Trans Name: RHO CHEM LLC  
TSDf Alt EPA ID: Not reported  
TSDf Alt Name: Not reported  
Waste Code Description: 352 - Other organic solids  
RCRA Code: Not reported  
Meth Code: H141 - Storage, Bulking, And/Or Transfer Off Site--No Treatment/Reovery (H010-H129) Or (H131-H135)  
  
Quantity Tons: 0.01  
Waste Quantity: 20  
Quantity Unit: P  
Additional Code 1: Not reported  
Additional Code 2: Not reported  
Additional Code 3: Not reported  
Additional Code 4: Not reported  
Additional Code 5: Not reported

Additional Info:

Year: 2011  
Gen EPA ID: CAR000206300

Shipment Date: 20111221  
Creation Date: 7/19/2012 22:00:21  
Receipt Date: 20111222  
Manifest ID: 000122942MWI  
Trans EPA ID: CAD008364432  
Trans Name: RHO CHEM LLC  
Trans 2 EPA ID: CAD983649880  
Trans 2 Name: PSC ENVIRONMENTAL SERVICES OF POMONA LP  
TSDf EPA ID: CAD008364432  
Trans Name: RHO CHEM LLC  
TSDf Alt EPA ID: Not reported  
TSDf Alt Name: Not reported  
Waste Code Description: 352 - Other organic solids  
RCRA Code: D039  
Meth Code: H141 - Storage, Bulking, And/Or Transfer Off Site--No Treatment/Reovery (H010-H129) Or (H131-H135)  
  
Quantity Tons: 0.0355  
Waste Quantity: 71  
Quantity Unit: P  
Additional Code 1: D035  
Additional Code 2: D022  
Additional Code 3: D001  
Additional Code 4: Not reported  
Additional Code 5: Not reported

Shipment Date: 20111221  
Creation Date: 7/19/2012 22:00:21  
Receipt Date: 20111222  
Manifest ID: 000122942MWI  
Trans EPA ID: CAD008364432  
Trans Name: RHO CHEM LLC  
Trans 2 EPA ID: CAD983649880  
Trans 2 Name: PSC ENVIRONMENTAL SERVICES OF POMONA LP  
TSDf EPA ID: CAD008364432  
Trans Name: RHO CHEM LLC

Map ID  
Direction  
Distance  
Elevation

MAP FINDINGS

Site

Database(s)

EDR ID Number  
EPA ID Number

**WALMART SUPERCENTER NO 5156 (Continued)**

**1014387170**

TSDF Alt EPA ID: Not reported  
TSDF Alt Name: Not reported  
Waste Code Description: 352 - Other organic solids  
RCRA Code: D035  
Meth Code: H061 - Fuel Blending Prior To Energy Recovery At Another Site  
Quantity Tons: 0.0325  
Waste Quantity: 65  
Quantity Unit: P  
Additional Code 1: D018  
Additional Code 2: D007  
Additional Code 3: D001  
Additional Code 4: Not reported  
Additional Code 5: Not reported

Shipment Date: 20111221  
Creation Date: Not reported  
Receipt Date: Not reported  
Manifest ID: 000122942MWI  
Trans EPA ID: CAD008364432  
Trans Name: RHO CHEM LLC  
Trans 2 EPA ID: CAD983649880  
Trans 2 Name: PSC ENVIRONMENTAL SERVICES OF POMONA LP  
TSDF EPA ID: CAD008364432  
Trans Name: RHO CHEM LLC  
TSDF Alt EPA ID: Not reported  
TSDF Alt Name: Not reported  
Waste Code Description: 331 - Off-specification, aged, or surplus organics  
RCRA Code: Not reported  
Meth Code: H141 - Storage, Bulking, And/Or Transfer Off Site--No Treatment/Reovery (H010-H129) Or (H131-H135)  
Quantity Tons: 0.041  
Waste Quantity: 82  
Quantity Unit: P  
Additional Code 1: Not reported  
Additional Code 2: Not reported  
Additional Code 3: Not reported  
Additional Code 4: Not reported  
Additional Code 5: Not reported

Shipment Date: 20111221  
Creation Date: Not reported  
Receipt Date: Not reported  
Manifest ID: 000122942MWI  
Trans EPA ID: CAD008364432  
Trans Name: RHO CHEM LLC  
Trans 2 EPA ID: CAD983649880  
Trans 2 Name: PSC ENVIRONMENTAL SERVICES OF POMONA LP  
TSDF EPA ID: CAD008364432  
Trans Name: RHO CHEM LLC  
TSDF Alt EPA ID: Not reported  
TSDF Alt Name: Not reported  
Waste Code Description: 122 - Alkaline solution without metals (pH > 12.5)  
RCRA Code: D002  
Meth Code: H141 - Storage, Bulking, And/Or Transfer Off Site--No Treatment/Reovery (H010-H129) Or (H131-H135)  
Quantity Tons: 0.1065  
Waste Quantity: 213

Map ID  
Direction  
Distance  
Elevation

MAP FINDINGS

Site

Database(s)

EDR ID Number  
EPA ID Number

**WALMART SUPERCENTER NO 5156 (Continued)**

**1014387170**

Quantity Unit:	P
Additional Code 1:	Not reported
Additional Code 2:	Not reported
Additional Code 3:	Not reported
Additional Code 4:	Not reported
Additional Code 5:	Not reported
Shipment Date:	20111221
Creation Date:	Not reported
Receipt Date:	Not reported
Manifest ID:	000122942MWI
Trans EPA ID:	CAD008364432
Trans Name:	RHO CHEM LLC
Trans 2 EPA ID:	CAD983649880
Trans 2 Name:	PSC ENVIRONMENTAL SERVICES OF POMONA LP
TSDf EPA ID:	CAD008364432
Trans Name:	RHO CHEM LLC
TSDf Alt EPA ID:	Not reported
TSDf Alt Name:	Not reported
Waste Code Description:	551 - Laboratory waste chemicals 561 Detergent and soap
RCRA Code:	D011
Meth Code:	H141 - Storage, Bulking, And/Or Transfer Off Site--No Treatment/Reovery (H010-H129) Or (H131-H135)
Quantity Tons:	0.083
Waste Quantity:	166
Quantity Unit:	P
Additional Code 1:	D010
Additional Code 2:	D008
Additional Code 3:	D007
Additional Code 4:	D006
Additional Code 5:	Not reported
Shipment Date:	20111211
Creation Date:	5/24/2012 20:30:15
Receipt Date:	20120110
Manifest ID:	005133361FLE
Trans EPA ID:	MNS000110924
Trans Name:	STERICYCLE SPECIALTY WASTE SOLUTIONS INC
Trans 2 EPA ID:	OKD981588791
Trans 2 Name:	TRIAD TRANSPORT INC
TSDf EPA ID:	OHD083377010
Trans Name:	ENVIRONMENTAL ENTERPRISES INC
TSDf Alt EPA ID:	Not reported
TSDf Alt Name:	Not reported
Waste Code Description:	311 - Pharmaceutical waste
RCRA Code:	Not reported
Meth Code:	H141 - Storage, Bulking, And/Or Transfer Off Site--No Treatment/Reovery (H010-H129) Or (H131-H135)
Quantity Tons:	0.003
Waste Quantity:	6
Quantity Unit:	P
Additional Code 1:	Not reported
Additional Code 2:	Not reported
Additional Code 3:	Not reported
Additional Code 4:	Not reported
Additional Code 5:	Not reported

Map ID  
Direction  
Distance  
Elevation

MAP FINDINGS

Site

Database(s)

EDR ID Number  
EPA ID Number

**WALMART SUPERCENTER NO 5156 (Continued)**

**1014387170**

Shipment Date: 20111211  
Creation Date: 5/24/2012 20:30:15  
Receipt Date: 20120110  
Manifest ID: 005133361FLE  
Trans EPA ID: MNS000110924  
Trans Name: STERICYCLE SPECIALTY WASTE SOLUTIONS INC  
Trans 2 EPA ID: OKD981588791  
Trans 2 Name: TRIAD TRANSPORT INC  
TSDf EPA ID: OHD083377010  
Trans Name: ENVIRONMENTAL ENTERPRISES INC  
TSDf Alt EPA ID: Not reported  
TSDf Alt Name: Not reported  
Waste Code Description: 311 - Pharmaceutical waste  
RCRA Code: Not reported  
Meth Code: H141 - Storage, Bulking, And/Or Transfer Off Site--No Treatment/Reovery (H010-H129) Or (H131-H135)  
  
Quantity Tons: 0.0025  
Waste Quantity: 5  
Quantity Unit: P  
Additional Code 1: Not reported  
Additional Code 2: Not reported  
Additional Code 3: Not reported  
Additional Code 4: Not reported  
Additional Code 5: Not reported

Shipment Date: 20111211  
Creation Date: 5/24/2012 20:30:15  
Receipt Date: 20120110  
Manifest ID: 005133361FLE  
Trans EPA ID: MNS000110924  
Trans Name: STERICYCLE SPECIALTY WASTE SOLUTIONS INC  
Trans 2 EPA ID: OKD981588791  
Trans 2 Name: TRIAD TRANSPORT INC  
TSDf EPA ID: OHD083377010  
Trans Name: ENVIRONMENTAL ENTERPRISES INC  
TSDf Alt EPA ID: Not reported  
TSDf Alt Name: Not reported  
Waste Code Description: 311 - Pharmaceutical waste  
RCRA Code: P001  
Meth Code: H141 - Storage, Bulking, And/Or Transfer Off Site--No Treatment/Reovery (H010-H129) Or (H131-H135)  
  
Quantity Tons: 0.0005  
Waste Quantity: 1  
Quantity Unit: P  
Additional Code 1: Not reported  
Additional Code 2: Not reported  
Additional Code 3: Not reported  
Additional Code 4: Not reported  
Additional Code 5: Not reported

Shipment Date: 20111211  
Creation Date: 5/24/2012 20:30:15  
Receipt Date: 20120110  
Manifest ID: 005133361FLE  
Trans EPA ID: MNS000110924  
Trans Name: STERICYCLE SPECIALTY WASTE SOLUTIONS INC  
Trans 2 EPA ID: OKD981588791

Map ID  
Direction  
Distance  
Elevation

MAP FINDINGS

Site

Database(s)

EDR ID Number  
EPA ID Number

**WALMART SUPERCENTER NO 5156 (Continued)**

**1014387170**

Trans 2 Name: TRIAD TRANSPORT INC  
TSDf EPA ID: OHD083377010  
Trans Name: ENVIRONMENTAL ENTERPRISES INC  
TSDf Alt EPA ID: Not reported  
TSDf Alt Name: Not reported  
Waste Code Description: 311 - Pharmaceutical waste  
RCRA Code: D010  
Meth Code: H141 - Storage, Bulking, And/Or Transfer Off Site--No Treatment/Reovery (H010-H129) Or (H131-H135)  
  
Quantity Tons: 0.0005  
Waste Quantity: 1  
Quantity Unit: P  
Additional Code 1: Not reported  
Additional Code 2: Not reported  
Additional Code 3: Not reported  
Additional Code 4: Not reported  
Additional Code 5: Not reported

Shipment Date: 20111208  
Creation Date: Not reported  
Receipt Date: Not reported  
Manifest ID: 000122516MWI  
Trans EPA ID: CAD008364432  
Trans Name: RHO CHEM LLC  
Trans 2 EPA ID: CAD983649880  
Trans 2 Name: PSC ENVIRONMENTAL SERVICES OF POMONA LP  
TSDf EPA ID: CAD008364432  
Trans Name: RHO CHEM LLC  
TSDf Alt EPA ID: Not reported  
TSDf Alt Name: Not reported  
Waste Code Description: 331 - Off-specification, aged, or surplus organics  
RCRA Code: Not reported  
Meth Code: H141 - Storage, Bulking, And/Or Transfer Off Site--No Treatment/Reovery (H010-H129) Or (H131-H135)  
  
Quantity Tons: 0.14  
Waste Quantity: 280  
Quantity Unit: P  
Additional Code 1: Not reported  
Additional Code 2: Not reported  
Additional Code 3: Not reported  
Additional Code 4: Not reported  
Additional Code 5: Not reported

Additional Info:

Year: 2010  
Gen EPA ID: CAR000206300

Shipment Date: 20101222  
Creation Date: Not reported  
Receipt Date: Not reported  
Manifest ID: 000074468MWI  
Trans EPA ID: CAD008364432  
Trans Name: RHO CHEM LLC  
Trans 2 EPA ID: CAD983649880  
Trans 2 Name: PSC ENVIRONMENTAL SERVICE OF POMONA LP  
TSDf EPA ID: CAD008364432  
Trans Name: RHO CHEM LLC

Map ID  
Direction  
Distance  
Elevation

MAP FINDINGS

Site

Database(s)

EDR ID Number  
EPA ID Number

**WALMART SUPERCENTER NO 5156 (Continued)**

**1014387170**

TSDf Alt EPA ID:	Not reported
TSDf Alt Name:	Not reported
Waste Code Description:	551 - Laboratory waste chemicals 561 Detergent and soap
RCRA Code:	D011
Meth Code:	H141 - Storage, Bulking, And/Or Transfer Off Site--No Treatment/Reovery (H010-H129) Or (H131-H135)
Quantity Tons:	0.009
Waste Quantity:	18
Quantity Unit:	P
Additional Code 1:	D010
Additional Code 2:	D008
Additional Code 3:	D007
Additional Code 4:	D006
Additional Code 5:	Not reported
Shipment Date:	20101222
Creation Date:	3/28/2011 18:30:08
Receipt Date:	20101227
Manifest ID:	000074468MWI
Trans EPA ID:	CAD008364432
Trans Name:	RHO CHEM LLC
Trans 2 EPA ID:	CAD983649880
Trans 2 Name:	PSC ENVIRONMENTAL SERVICE OF POMONA LP
TSDf EPA ID:	CAD008364432
Trans Name:	RHO CHEM LLC
TSDf Alt EPA ID:	Not reported
TSDf Alt Name:	Not reported
Waste Code Description:	352 - Other organic solids
RCRA Code:	D035
Meth Code:	H061 - Fuel Blending Prior To Energy Recovery At Another Site
Quantity Tons:	0.0055
Waste Quantity:	11
Quantity Unit:	P
Additional Code 1:	D018
Additional Code 2:	D007
Additional Code 3:	D001
Additional Code 4:	Not reported
Additional Code 5:	Not reported
Shipment Date:	20101222
Creation Date:	Not reported
Receipt Date:	Not reported
Manifest ID:	000074468MWI
Trans EPA ID:	CAD008364432
Trans Name:	RHO CHEM LLC
Trans 2 EPA ID:	CAD983649880
Trans 2 Name:	PSC ENVIRONMENTAL SERVICE OF POMONA LP
TSDf EPA ID:	CAD008364432
Trans Name:	RHO CHEM LLC
TSDf Alt EPA ID:	Not reported
TSDf Alt Name:	Not reported
Waste Code Description:	- Not reported
RCRA Code:	Not reported
Meth Code:	H141 - Storage, Bulking, And/Or Transfer Off Site--No Treatment/Reovery (H010-H129) Or (H131-H135)
Quantity Tons:	Not reported
Waste Quantity:	Not reported



Map ID  
Direction  
Distance  
Elevation

MAP FINDINGS

Site

Database(s)

EDR ID Number  
EPA ID Number

**WALMART SUPERCENTER NO 5156 (Continued)**

**1014387170**

Quantity Unit:	Not reported
Additional Code 1:	Not reported
Additional Code 2:	Not reported
Additional Code 3:	Not reported
Additional Code 4:	Not reported
Additional Code 5:	Not reported
Shipment Date:	20101222
Creation Date:	3/28/2011 18:30:08
Receipt Date:	20101227
Manifest ID:	000074468MWI
Trans EPA ID:	CAD008364432
Trans Name:	RHO CHEM LLC
Trans 2 EPA ID:	CAD983649880
Trans 2 Name:	PSC ENVIRONMENTAL SERVICE OF POMONA LP
TSDf EPA ID:	CAD008364432
Trans Name:	RHO CHEM LLC
TSDf Alt EPA ID:	Not reported
TSDf Alt Name:	Not reported
Waste Code Description:	352 - Other organic solids
RCRA Code:	D039
Meth Code:	H141 - Storage, Bulking, And/Or Transfer Off Site--No Treatment/Reovery (H010-H129) Or (H131-H135)
Quantity Tons:	0.0585
Waste Quantity:	117
Quantity Unit:	P
Additional Code 1:	D035
Additional Code 2:	D022
Additional Code 3:	D001
Additional Code 4:	Not reported
Additional Code 5:	Not reported
Shipment Date:	20101222
Creation Date:	Not reported
Receipt Date:	Not reported
Manifest ID:	000074468MWI
Trans EPA ID:	CAD008364432
Trans Name:	RHO CHEM LLC
Trans 2 EPA ID:	CAD983649880
Trans 2 Name:	PSC ENVIRONMENTAL SERVICE OF POMONA LP
TSDf EPA ID:	CAD008364432
Trans Name:	RHO CHEM LLC
TSDf Alt EPA ID:	Not reported
TSDf Alt Name:	Not reported
Waste Code Description:	- Not reported
RCRA Code:	Not reported
Meth Code:	H141 - Storage, Bulking, And/Or Transfer Off Site--No Treatment/Reovery (H010-H129) Or (H131-H135)
Quantity Tons:	Not reported
Waste Quantity:	Not reported
Quantity Unit:	Not reported
Additional Code 1:	Not reported
Additional Code 2:	Not reported
Additional Code 3:	Not reported
Additional Code 4:	Not reported
Additional Code 5:	Not reported

Map ID  
Direction  
Distance  
Elevation

MAP FINDINGS

Site

Database(s)

EDR ID Number  
EPA ID Number

**WALMART SUPERCENTER NO 5156 (Continued)**

**1014387170**

Shipment Date:	20101222
Creation Date:	Not reported
Receipt Date:	Not reported
Manifest ID:	000074468MWI
Trans EPA ID:	CAD008364432
Trans Name:	RHO CHEM LLC
Trans 2 EPA ID:	CAD983649880
Trans 2 Name:	PSC ENVIRONMENTAL SERVICE OF POMONA LP
TSDf EPA ID:	CAD008364432
Trans Name:	RHO CHEM LLC
TSDf Alt EPA ID:	Not reported
TSDf Alt Name:	Not reported
Waste Code Description:	- Not reported
RCRA Code:	Not reported
Meth Code:	H111 - Stabilization Or Chemical Fixation Prior To Disposal At Another Site
Quantity Tons:	Not reported
Waste Quantity:	Not reported
Quantity Unit:	Not reported
Additional Code 1:	Not reported
Additional Code 2:	Not reported
Additional Code 3:	Not reported
Additional Code 4:	Not reported
Additional Code 5:	Not reported
Shipment Date:	20101222
Creation Date:	Not reported
Receipt Date:	Not reported
Manifest ID:	000074468MWI
Trans EPA ID:	CAD008364432
Trans Name:	RHO CHEM LLC
Trans 2 EPA ID:	CAD983649880
Trans 2 Name:	PSC ENVIRONMENTAL SERVICE OF POMONA LP
TSDf EPA ID:	CAD008364432
Trans Name:	RHO CHEM LLC
TSDf Alt EPA ID:	Not reported
TSDf Alt Name:	Not reported
Waste Code Description:	331 - Off-specification, aged, or surplus organics
RCRA Code:	Not reported
Meth Code:	H141 - Storage, Bulking, And/Or Transfer Off Site--No Treatment/Reovery (H010-H129) Or (H131-H135)
Quantity Tons:	0.18
Waste Quantity:	360
Quantity Unit:	P
Additional Code 1:	Not reported
Additional Code 2:	Not reported
Additional Code 3:	Not reported
Additional Code 4:	Not reported
Additional Code 5:	Not reported
Shipment Date:	20101222
Creation Date:	Not reported
Receipt Date:	Not reported
Manifest ID:	000074468MWI
Trans EPA ID:	CAD008364432
Trans Name:	RHO CHEM LLC
Trans 2 EPA ID:	CAD983649880

Map ID  
Direction  
Distance  
Elevation

MAP FINDINGS

Site

Database(s)

EDR ID Number  
EPA ID Number

**WALMART SUPERCENTER NO 5156 (Continued)**

**1014387170**

Trans 2 Name: PSC ENVIRONMENTAL SERVICE OF POMONA LP  
TSDf EPA ID: CAD008364432  
Trans Name: RHO CHEM LLC  
TSDf Alt EPA ID: Not reported  
TSDf Alt Name: Not reported  
Waste Code Description: - Not reported  
RCRA Code: Not reported  
Meth Code: H141 - Storage, Bulking, And/Or Transfer Off Site--No Treatment/Reovery (H010-H129) Or (H131-H135)

Quantity Tons: Not reported  
Waste Quantity: Not reported  
Quantity Unit: Not reported  
Additional Code 1: Not reported  
Additional Code 2: Not reported  
Additional Code 3: Not reported  
Additional Code 4: Not reported  
Additional Code 5: Not reported

Shipment Date: 20101222  
Creation Date: Not reported  
Receipt Date: Not reported  
Manifest ID: 000074468MWI  
Trans EPA ID: CAD008364432  
Trans Name: RHO CHEM LLC  
Trans 2 EPA ID: CAD983649880  
Trans 2 Name: PSC ENVIRONMENTAL SERVICE OF POMONA LP  
TSDf EPA ID: CAD008364432  
Trans Name: RHO CHEM LLC  
TSDf Alt EPA ID: Not reported  
TSDf Alt Name: Not reported  
Waste Code Description: 122 - Alkaline solution without metals (pH > 12.5)  
RCRA Code: D002  
Meth Code: H141 - Storage, Bulking, And/Or Transfer Off Site--No Treatment/Reovery (H010-H129) Or (H131-H135)

Quantity Tons: 0.007  
Waste Quantity: 14  
Quantity Unit: P  
Additional Code 1: Not reported  
Additional Code 2: Not reported  
Additional Code 3: Not reported  
Additional Code 4: Not reported  
Additional Code 5: Not reported

Shipment Date: 20101206  
Creation Date: 2/8/2011 18:30:44  
Receipt Date: 20101208  
Manifest ID: 000075916MWI  
Trans EPA ID: CAD008364432  
Trans Name: RHO CHEM LLC  
Trans 2 EPA ID: CAD980584510  
Trans 2 Name: PHILIP WEST INDUSTRIAL SERVICES  
TSDf EPA ID: CAD008364432  
Trans Name: RHO CHEM LLC  
TSDf Alt EPA ID: Not reported  
TSDf Alt Name: Not reported  
Waste Code Description: 331 - Off-specification, aged, or surplus organics  
RCRA Code: U154

Map ID  
Direction  
Distance  
Elevation

MAP FINDINGS

Site

Database(s)

EDR ID Number  
EPA ID Number

**WALMART SUPERCENTER NO 5156 (Continued)**

**1014387170**

Meth Code: H061 - Fuel Blending Prior To Energy Recovery At Another Site  
Quantity Tons: 0.0045  
Waste Quantity: 9  
Quantity Unit: P  
Additional Code 1: U002  
Additional Code 2: D035  
Additional Code 3: D018  
Additional Code 4: D001  
Additional Code 5: Not reported

Additional Info:

Year: 2014  
Gen EPA ID: CAR000206300

Shipment Date: 20141216  
Creation Date: 6/25/2015 22:15:06  
Receipt Date: 20141229  
Manifest ID: 007330509FLE  
Trans EPA ID: MNS000110924  
Trans Name: STERICYCLE SPECIALTY WASTE SOLUTIONS INC  
Trans 2 EPA ID: CAD983649880  
Trans 2 Name: PSC ENVIRONMENTAL SERVICES OF POMONA LP  
TSDf EPA ID: CAD008364432  
Trans Name: RHO CHEM LLC  
TSDf Alt EPA ID: Not reported  
TSDf Alt Name: Not reported  
Waste Code Description: 331 - Off-specification, aged, or surplus organics  
RCRA Code: Not reported  
Meth Code: H141 - Storage, Bulking, And/Or Transfer Off Site--No Treatment/Reovery (H010-H129) Or (H131-H135)

Quantity Tons: 0.211  
Waste Quantity: 422  
Quantity Unit: P  
Additional Code 1: Not reported  
Additional Code 2: Not reported  
Additional Code 3: Not reported  
Additional Code 4: Not reported  
Additional Code 5: Not reported

Shipment Date: 20141216  
Creation Date: 6/25/2015 22:15:06  
Receipt Date: 20141229  
Manifest ID: 007330509FLE  
Trans EPA ID: MNS000110924  
Trans Name: STERICYCLE SPECIALTY WASTE SOLUTIONS INC  
Trans 2 EPA ID: CAD983649880  
Trans 2 Name: PSC ENVIRONMENTAL SERVICES OF POMONA LP  
TSDf EPA ID: CAD008364432  
Trans Name: RHO CHEM LLC  
TSDf Alt EPA ID: Not reported  
TSDf Alt Name: Not reported  
Waste Code Description: 352 - Other organic solids  
RCRA Code: D022  
Meth Code: H141 - Storage, Bulking, And/Or Transfer Off Site--No Treatment/Reovery (H010-H129) Or (H131-H135)

Quantity Tons: 0.011  
Waste Quantity: 22

Map ID  
Direction  
Distance  
Elevation

MAP FINDINGS

Site

Database(s)

EDR ID Number  
EPA ID Number

**WALMART SUPERCENTER NO 5156 (Continued)**

**1014387170**

Quantity Unit:	P
Additional Code 1:	D018
Additional Code 2:	D005
Additional Code 3:	D002
Additional Code 4:	D001
Additional Code 5:	Not reported
Shipment Date:	20141216
Creation Date:	6/25/2015 22:15:06
Receipt Date:	20141229
Manifest ID:	007330509FLE
Trans EPA ID:	MNS000110924
Trans Name:	STERICYCLE SPECIALTY WASTE SOLUTIONS INC
Trans 2 EPA ID:	CAD983649880
Trans 2 Name:	PSC ENVIRONMENTAL SERVICES OF POMONA LP
TSDf EPA ID:	CAD008364432
Trans Name:	RHO CHEM LLC
TSDf Alt EPA ID:	Not reported
TSDf Alt Name:	Not reported
Waste Code Description:	352 - Other organic solids
RCRA Code:	Not reported
Meth Code:	H141 - Storage, Bulking, And/Or Transfer Off Site--No Treatment/Reovery (H010-H129) Or (H131-H135)
Quantity Tons:	0.0275
Waste Quantity:	55
Quantity Unit:	P
Additional Code 1:	Not reported
Additional Code 2:	Not reported
Additional Code 3:	Not reported
Additional Code 4:	Not reported
Additional Code 5:	Not reported
Shipment Date:	20141216
Creation Date:	6/25/2015 22:15:06
Receipt Date:	20141229
Manifest ID:	007330509FLE
Trans EPA ID:	MNS000110924
Trans Name:	STERICYCLE SPECIALTY WASTE SOLUTIONS INC
Trans 2 EPA ID:	CAD983649880
Trans 2 Name:	PSC ENVIRONMENTAL SERVICES OF POMONA LP
TSDf EPA ID:	CAD008364432
Trans Name:	RHO CHEM LLC
TSDf Alt EPA ID:	Not reported
TSDf Alt Name:	Not reported
Waste Code Description:	181 - Other inorganic solid waste Organics
RCRA Code:	Not reported
Meth Code:	H141 - Storage, Bulking, And/Or Transfer Off Site--No Treatment/Reovery (H010-H129) Or (H131-H135)
Quantity Tons:	0.0075
Waste Quantity:	15
Quantity Unit:	P
Additional Code 1:	Not reported
Additional Code 2:	Not reported
Additional Code 3:	Not reported
Additional Code 4:	Not reported
Additional Code 5:	Not reported

Map ID  
Direction  
Distance  
Elevation

MAP FINDINGS

Site

Database(s)

EDR ID Number  
EPA ID Number

**WALMART SUPERCENTER NO 5156 (Continued)**

**1014387170**

Shipment Date:	20141203
Creation Date:	3/19/2015 22:14:50
Receipt Date:	20141211
Manifest ID:	007330476FLE
Trans EPA ID:	MNS000110924
Trans Name:	STERICYCLE SPECIALTY WASTE SOLUTIONS INC
Trans 2 EPA ID:	CAD983649880
Trans 2 Name:	PSC ENVIRONMENTAL SERVICES OF POMONA LP
TSDf EPA ID:	CAD008364432
Trans Name:	RHO CHEM LLC
TSDf Alt EPA ID:	Not reported
TSDf Alt Name:	Not reported
Waste Code Description:	214 - Unspecified solvent mixture
RCRA Code:	D001
Meth Code:	H141 - Storage, Bulking, And/Or Transfer Off Site--No Treatment/Reovery (H010-H129) Or (H131-H135)
Quantity Tons:	0.0025
Waste Quantity:	5
Quantity Unit:	P
Additional Code 1:	Not reported
Additional Code 2:	Not reported
Additional Code 3:	Not reported
Additional Code 4:	Not reported
Additional Code 5:	Not reported
Shipment Date:	20141203
Creation Date:	5/18/2015 22:15:25
Receipt Date:	20141216
Manifest ID:	007330477FLE
Trans EPA ID:	MNS000110924
Trans Name:	STERICYCLE SPECIALTY WASTE SOLUTIONS INC
Trans 2 EPA ID:	CAD008364432
Trans 2 Name:	RHO CHEM LLC
TSDf EPA ID:	NVD980895338
Trans Name:	21ST CENTURY EMN LLC
TSDf Alt EPA ID:	Not reported
TSDf Alt Name:	Not reported
Waste Code Description:	- Not reported
RCRA Code:	Not reported
Meth Code:	H141 - Storage, Bulking, And/Or Transfer Off Site--No Treatment/Reovery (H010-H129) Or (H131-H135)
Quantity Tons:	0.002
Waste Quantity:	4
Quantity Unit:	P
Additional Code 1:	Not reported
Additional Code 2:	Not reported
Additional Code 3:	Not reported
Additional Code 4:	Not reported
Additional Code 5:	Not reported
Shipment Date:	20141203
Creation Date:	5/18/2015 22:15:25
Receipt Date:	20141216
Manifest ID:	007330477FLE
Trans EPA ID:	MNS000110924
Trans Name:	STERICYCLE SPECIALTY WASTE SOLUTIONS INC
Trans 2 EPA ID:	CAD008364432

Map ID  
Direction  
Distance  
Elevation

MAP FINDINGS

Site

Database(s)

EDR ID Number  
EPA ID Number

**WALMART SUPERCENTER NO 5156 (Continued)**

**1014387170**

Trans 2 Name: RHO CHEM LLC  
TSDf EPA ID: NVD980895338  
Trans Name: 21ST CENTURY EMN LLC  
TSDf Alt EPA ID: Not reported  
TSDf Alt Name: Not reported  
Waste Code Description: 232 - Pesticides and other waste associated with pesticide production  
RCRA Code: U279  
Meth Code: H141 - Storage, Bulking, And/Or Transfer Off Site--No Treatment/Reovery (H010-H129) Or (H131-H135)  
  
Quantity Tons: 0.0065  
Waste Quantity: 13  
Quantity Unit: P  
Additional Code 1: D016  
Additional Code 2: Not reported  
Additional Code 3: Not reported  
Additional Code 4: Not reported  
Additional Code 5: Not reported  
  
Shipment Date: 20141203  
Creation Date: 3/19/2015 22:14:50  
Receipt Date: 20141211  
Manifest ID: 007330476FLE  
Trans EPA ID: MNS000110924  
Trans Name: STERICYCLE SPECIALTY WASTE SOLUTIONS INC  
Trans 2 EPA ID: CAD983649880  
Trans 2 Name: PSC ENVIRONMENTAL SERVICES OF POMONA LP  
TSDf EPA ID: CAD008364432  
Trans Name: RHO CHEM LLC  
TSDf Alt EPA ID: Not reported  
TSDf Alt Name: Not reported  
Waste Code Description: 181 - Other inorganic solid waste Organics  
RCRA Code: Not reported  
Meth Code: H141 - Storage, Bulking, And/Or Transfer Off Site--No Treatment/Reovery (H010-H129) Or (H131-H135)  
  
Quantity Tons: 0.0115  
Waste Quantity: 23  
Quantity Unit: P  
Additional Code 1: Not reported  
Additional Code 2: Not reported  
Additional Code 3: Not reported  
Additional Code 4: Not reported  
Additional Code 5: Not reported  
  
Shipment Date: 20141203  
Creation Date: 3/19/2015 22:14:50  
Receipt Date: 20141211  
Manifest ID: 007330476FLE  
Trans EPA ID: MNS000110924  
Trans Name: STERICYCLE SPECIALTY WASTE SOLUTIONS INC  
Trans 2 EPA ID: CAD983649880  
Trans 2 Name: PSC ENVIRONMENTAL SERVICES OF POMONA LP  
TSDf EPA ID: CAD008364432  
Trans Name: RHO CHEM LLC  
TSDf Alt EPA ID: Not reported  
TSDf Alt Name: Not reported  
Waste Code Description: 331 - Off-specification, aged, or surplus organics  
RCRA Code: U159

Map ID  
 Direction  
 Distance  
 Elevation

MAP FINDINGS

Site

Database(s)

EDR ID Number  
 EPA ID Number

**WALMART SUPERCENTER NO 5156 (Continued)**

**1014387170**

Meth Code: H141 - Storage, Bulking, And/Or Transfer Off Site--No Treatment/Reovery (H010-H129) Or (H131-H135)  
 Quantity Tons: 0.0095  
 Waste Quantity: 19  
 Quantity Unit: P  
 Additional Code 1: U154  
 Additional Code 2: D035  
 Additional Code 3: D018  
 Additional Code 4: D001  
 Additional Code 5: Not reported

Shipment Date: 20141203  
 Creation Date: Not reported  
 Receipt Date: Not reported  
 Manifest ID: 007330476FLE  
 Trans EPA ID: MNS000110924  
 Trans Name: STERICYCLE SPECIALTY WASTE SOLUTIONS INC  
 Trans 2 EPA ID: CAD983649880  
 Trans 2 Name: PSC ENVIRONMENTAL SERVICES OF POMONA LP  
 TSDf EPA ID: CAD008364432  
 Trans Name: RHO CHEM LLC  
 TSDf Alt EPA ID: Not reported  
 TSDf Alt Name: Not reported  
 Waste Code Description: 331 - Off-specification, aged, or surplus organics  
 RCRA Code: Not reported  
 Meth Code: H141 - Storage, Bulking, And/Or Transfer Off Site--No Treatment/Reovery (H010-H129) Or (H131-H135)

Quantity Tons: 0.109  
 Waste Quantity: 218  
 Quantity Unit: P  
 Additional Code 1: Not reported  
 Additional Code 2: Not reported  
 Additional Code 3: Not reported  
 Additional Code 4: Not reported  
 Additional Code 5: Not reported

Additional Info:  
 Year: 2013  
 Gen EPA ID: CAR000206300

Shipment Date: 20131231  
 Creation Date: Not reported  
 Receipt Date: Not reported  
 Manifest ID: 005826758FLE  
 Trans EPA ID: MNS000110924  
 Trans Name: STERICYCLE SPECIALTY WASTE SOLUTIONS INC  
 Trans 2 EPA ID: OKD981588791  
 Trans 2 Name: TRIAD TRANSPORT INC  
 TSDf EPA ID: INR000110197  
 Trans Name: STERICYCLE INC  
 TSDf Alt EPA ID: Not reported  
 TSDf Alt Name: Not reported  
 Waste Code Description: 331 - Off-specification, aged, or surplus organics  
 RCRA Code: Not reported  
 Meth Code: - Not reported  
 Quantity Tons: 0.0075  
 Waste Quantity: 15



Map ID  
Direction  
Distance  
Elevation

MAP FINDINGS

Site

Database(s)

EDR ID Number  
EPA ID Number

**WALMART SUPERCENTER NO 5156 (Continued)**

**1014387170**

Quantity Unit:	P
Additional Code 1:	Not reported
Additional Code 2:	Not reported
Additional Code 3:	Not reported
Additional Code 4:	Not reported
Additional Code 5:	Not reported
Shipment Date:	20131231
Creation Date:	Not reported
Receipt Date:	Not reported
Manifest ID:	005826758FLE
Trans EPA ID:	MNS000110924
Trans Name:	STERICYCLE SPECIALTY WASTE SOLUTIONS INC
Trans 2 EPA ID:	OKD981588791
Trans 2 Name:	TRIAD TRANSPORT INC
TSDf EPA ID:	INR000110197
Trans Name:	STERICYCLE INC
TSDf Alt EPA ID:	Not reported
TSDf Alt Name:	Not reported
Waste Code Description:	- Not reported
RCRA Code:	U159
Meth Code:	H141 - Storage, Bulking, And/Or Transfer Off Site--No Treatment/Reovery (H010-H129) Or (H131-H135)
Quantity Tons:	0.008
Waste Quantity:	16
Quantity Unit:	P
Additional Code 1:	U154
Additional Code 2:	D035
Additional Code 3:	D018
Additional Code 4:	D001
Additional Code 5:	Not reported
Shipment Date:	20131231
Creation Date:	Not reported
Receipt Date:	Not reported
Manifest ID:	005826758FLE
Trans EPA ID:	MNS000110924
Trans Name:	STERICYCLE SPECIALTY WASTE SOLUTIONS INC
Trans 2 EPA ID:	OKD981588791
Trans 2 Name:	TRIAD TRANSPORT INC
TSDf EPA ID:	INR000110197
Trans Name:	STERICYCLE INC
TSDf Alt EPA ID:	Not reported
TSDf Alt Name:	Not reported
Waste Code Description:	- Not reported
RCRA Code:	Not reported
Meth Code:	H141 - Storage, Bulking, And/Or Transfer Off Site--No Treatment/Reovery (H010-H129) Or (H131-H135)
Quantity Tons:	0.0005
Waste Quantity:	1
Quantity Unit:	P
Additional Code 1:	Not reported
Additional Code 2:	Not reported
Additional Code 3:	Not reported
Additional Code 4:	Not reported
Additional Code 5:	Not reported

Map ID  
Direction  
Distance  
Elevation

MAP FINDINGS

Site

Database(s)

EDR ID Number  
EPA ID Number

**WALMART SUPERCENTER NO 5156 (Continued)**

**1014387170**

Shipment Date: 20131231  
Creation Date: Not reported  
Receipt Date: Not reported  
Manifest ID: 005826758FLE  
Trans EPA ID: MNS000110924  
Trans Name: STERICYCLE SPECIALTY WASTE SOLUTIONS INC  
Trans 2 EPA ID: OKD981588791  
Trans 2 Name: TRIAD TRANSPORT INC  
TSDf EPA ID: INR000110197  
Trans Name: STERICYCLE INC  
TSDf Alt EPA ID: Not reported  
TSDf Alt Name: Not reported  
Waste Code Description: 352 - Other organic solids  
RCRA Code: D001  
Meth Code: H141 - Storage, Bulking, And/Or Transfer Off Site--No Treatment/Reovery (H010-H129) Or (H131-H135)  
  
Quantity Tons: 0.0005  
Waste Quantity: 1  
Quantity Unit: P  
Additional Code 1: Not reported  
Additional Code 2: Not reported  
Additional Code 3: Not reported  
Additional Code 4: Not reported  
Additional Code 5: Not reported

Shipment Date: 20131231  
Creation Date: 6/6/2014 22:15:25  
Receipt Date: 20140122  
Manifest ID: 005826758FLE  
Trans EPA ID: MNS000110924  
Trans Name: STERICYCLE SPECIALTY WASTE SOLUTIONS INC  
Trans 2 EPA ID: OKD981588791  
Trans 2 Name: TRIAD TRANSPORT INC  
TSDf EPA ID: INR000110197  
Trans Name: STERICYCLE INC  
TSDf Alt EPA ID: Not reported  
TSDf Alt Name: Not reported  
Waste Code Description: 214 - Unspecified solvent mixture  
RCRA Code: D001  
Meth Code: H141 - Storage, Bulking, And/Or Transfer Off Site--No Treatment/Reovery (H010-H129) Or (H131-H135)  
  
Quantity Tons: 0.0025  
Waste Quantity: 5  
Quantity Unit: P  
Additional Code 1: Not reported  
Additional Code 2: Not reported  
Additional Code 3: Not reported  
Additional Code 4: Not reported  
Additional Code 5: Not reported

Shipment Date: 20131231  
Creation Date: Not reported  
Receipt Date: Not reported  
Manifest ID: 005826758FLE  
Trans EPA ID: MNS000110924  
Trans Name: STERICYCLE SPECIALTY WASTE SOLUTIONS INC  
Trans 2 EPA ID: OKD981588791

Map ID  
Direction  
Distance  
Elevation

MAP FINDINGS

Site

Database(s)

EDR ID Number  
EPA ID Number

**WALMART SUPERCENTER NO 5156 (Continued)**

**1014387170**

Trans 2 Name:	TRIAD TRANSPORT INC
TSDf EPA ID:	INR000110197
Trans Name:	STERICYCLE INC
TSDf Alt EPA ID:	Not reported
TSDf Alt Name:	Not reported
Waste Code Description:	- Not reported
RCRA Code:	D022
Meth Code:	H141 - Storage, Bulking, And/Or Transfer Off Site--No Treatment/Reovery (H010-H129) Or (H131-H135)
Quantity Tons:	0.0095
Waste Quantity:	19
Quantity Unit:	P
Additional Code 1:	D018
Additional Code 2:	D005
Additional Code 3:	D002
Additional Code 4:	D001
Additional Code 5:	Not reported
Shipment Date:	20131231
Creation Date:	Not reported
Receipt Date:	Not reported
Manifest ID:	005826758FLE
Trans EPA ID:	MNS000110924
Trans Name:	STERICYCLE SPECIALTY WASTE SOLUTIONS INC
Trans 2 EPA ID:	OKD981588791
Trans 2 Name:	TRIAD TRANSPORT INC
TSDf EPA ID:	INR000110197
Trans Name:	STERICYCLE INC
TSDf Alt EPA ID:	Not reported
TSDf Alt Name:	Not reported
Waste Code Description:	- Not reported
RCRA Code:	Not reported
Meth Code:	H141 - Storage, Bulking, And/Or Transfer Off Site--No Treatment/Reovery (H010-H129) Or (H131-H135)
Quantity Tons:	0.002
Waste Quantity:	4
Quantity Unit:	P
Additional Code 1:	Not reported
Additional Code 2:	Not reported
Additional Code 3:	Not reported
Additional Code 4:	Not reported
Additional Code 5:	Not reported
Shipment Date:	20131231
Creation Date:	Not reported
Receipt Date:	Not reported
Manifest ID:	005826758FLE
Trans EPA ID:	MNS000110924
Trans Name:	STERICYCLE SPECIALTY WASTE SOLUTIONS INC
Trans 2 EPA ID:	OKD981588791
Trans 2 Name:	TRIAD TRANSPORT INC
TSDf EPA ID:	INR000110197
Trans Name:	STERICYCLE INC
TSDf Alt EPA ID:	Not reported
TSDf Alt Name:	Not reported
Waste Code Description:	331 - Off-specification, aged, or surplus organics
RCRA Code:	Not reported

Map ID  
Direction  
Distance  
Elevation

MAP FINDINGS

Site

Database(s)

EDR ID Number  
EPA ID Number

**WALMART SUPERCENTER NO 5156 (Continued)**

**1014387170**

Meth Code:	- Not reported
Quantity Tons:	0.067
Waste Quantity:	134
Quantity Unit:	P
Additional Code 1:	Not reported
Additional Code 2:	Not reported
Additional Code 3:	Not reported
Additional Code 4:	Not reported
Additional Code 5:	Not reported
Shipment Date:	20131231
Creation Date:	6/6/2014 22:15:25
Receipt Date:	20140122
Manifest ID:	005826758FLE
Trans EPA ID:	MNS000110924
Trans Name:	STERICYCLE SPECIALTY WASTE SOLUTIONS INC
Trans 2 EPA ID:	OKD981588791
Trans 2 Name:	TRIAD TRANSPORT INC
TSDf EPA ID:	INR000110197
Trans Name:	STERICYCLE INC
TSDf Alt EPA ID:	Not reported
TSDf Alt Name:	Not reported
Waste Code Description:	122 - Alkaline solution without metals (pH > 12.5
RCRA Code:	D002
Meth Code:	H141 - Storage, Bulking, And/Or Transfer Off Site--No Treatment/Reovery (H010-H129) Or (H131-H135)
Quantity Tons:	0.0075
Waste Quantity:	15
Quantity Unit:	P
Additional Code 1:	Not reported
Additional Code 2:	Not reported
Additional Code 3:	Not reported
Additional Code 4:	Not reported
Additional Code 5:	Not reported
Shipment Date:	20131231
Creation Date:	6/6/2014 22:15:25
Receipt Date:	20140122
Manifest ID:	005826758FLE
Trans EPA ID:	MNS000110924
Trans Name:	STERICYCLE SPECIALTY WASTE SOLUTIONS INC
Trans 2 EPA ID:	OKD981588791
Trans 2 Name:	TRIAD TRANSPORT INC
TSDf EPA ID:	INR000110197
Trans Name:	STERICYCLE INC
TSDf Alt EPA ID:	Not reported
TSDf Alt Name:	Not reported
Waste Code Description:	141 - Off-specification, aged, or surplus inorganics
RCRA Code:	D001
Meth Code:	H141 - Storage, Bulking, And/Or Transfer Off Site--No Treatment/Reovery (H010-H129) Or (H131-H135)
Quantity Tons:	0.002
Waste Quantity:	4
Quantity Unit:	P
Additional Code 1:	Not reported
Additional Code 2:	Not reported
Additional Code 3:	Not reported

Map ID  
Direction  
Distance  
Elevation

MAP FINDINGS

Site

Database(s)

EDR ID Number  
EPA ID Number

**WALMART SUPERCENTER NO 5156 (Continued)**

**1014387170**

Additional Code 4: Not reported  
Additional Code 5: Not reported

Additional Info:

Year: 2017  
Gen EPA ID: CAR000206300

Shipment Date: 20171226  
Creation Date: Not reported  
Receipt Date: Not reported  
Manifest ID: 010814835FLE  
Trans EPA ID: MNS000110924  
Trans Name: STERICYCLE SPECIALTY WASTE SOLUTIONS INC  
Trans 2 EPA ID: CAR000217000  
Trans 2 Name: LA CHIQUITA TRUCKING  
TSDf EPA ID: CAD008364432  
Trans Name: RHO CHEM LLC  
TSDf Alt EPA ID: Not reported  
TSDf Alt Name: Not reported  
Waste Code Description: 221 - Waste oil and mixed oil  
RCRA Code: Not reported  
Meth Code: H141 - Storage, Bulking, And/Or Transfer Off Site--No Treatment/Reovery (H010-H129) Or (H131-H135)

Quantity Tons: 0.0075  
Waste Quantity: 15  
Quantity Unit: P  
Additional Code 1: Not reported  
Additional Code 2: Not reported  
Additional Code 3: Not reported  
Additional Code 4: Not reported  
Additional Code 5: Not reported

Shipment Date: 20171226  
Creation Date: Not reported  
Receipt Date: Not reported  
Manifest ID: 010814835FLE  
Trans EPA ID: MNS000110924  
Trans Name: STERICYCLE SPECIALTY WASTE SOLUTIONS INC  
Trans 2 EPA ID: CAR000217000  
Trans 2 Name: LA CHIQUITA TRUCKING  
TSDf EPA ID: CAD008364432  
Trans Name: RHO CHEM LLC  
TSDf Alt EPA ID: Not reported  
TSDf Alt Name: Not reported  
Waste Code Description: 331 - Off-specification, aged, or surplus organics  
RCRA Code: Not reported  
Meth Code: H141 - Storage, Bulking, And/Or Transfer Off Site--No Treatment/Reovery (H010-H129) Or (H131-H135)

Quantity Tons: 0.0305  
Waste Quantity: 61  
Quantity Unit: P  
Additional Code 1: Not reported  
Additional Code 2: Not reported  
Additional Code 3: Not reported  
Additional Code 4: Not reported  
Additional Code 5: Not reported

Map ID  
Direction  
Distance  
Elevation

MAP FINDINGS

Site

Database(s)

EDR ID Number  
EPA ID Number

**WALMART SUPERCENTER NO 5156 (Continued)**

**1014387170**

Shipment Date: 20171226  
Creation Date: 8/3/2018 18:30:48  
Receipt Date: 20180111  
Manifest ID: 010814835FLE  
Trans EPA ID: MNS000110924  
Trans Name: STERICYCLE SPECIALTY WASTE SOLUTIONS INC  
Trans 2 EPA ID: CAR000217000  
Trans 2 Name: LA CHIQUITA TRUCKING  
TSDf EPA ID: CAD008364432  
Trans Name: RHO CHEM LLC  
TSDf Alt EPA ID: Not reported  
TSDf Alt Name: Not reported  
Waste Code Description: 352 - Other organic solids  
RCRA Code: D022  
Meth Code: H141 - Storage, Bulking, And/Or Transfer Off Site--No Treatment/Reovery (H010-H129) Or (H131-H135)  
  
Quantity Tons: 0.0225  
Waste Quantity: 45  
Quantity Unit: P  
Additional Code 1: D018  
Additional Code 2: D005  
Additional Code 3: D002  
Additional Code 4: D001  
Additional Code 5: Not reported

Shipment Date: 20171226  
Creation Date: 8/3/2018 18:30:48  
Receipt Date: 20180111  
Manifest ID: 010814835FLE  
Trans EPA ID: MNS000110924  
Trans Name: STERICYCLE SPECIALTY WASTE SOLUTIONS INC  
Trans 2 EPA ID: CAR000217000  
Trans 2 Name: LA CHIQUITA TRUCKING  
TSDf EPA ID: CAD008364432  
Trans Name: RHO CHEM LLC  
TSDf Alt EPA ID: Not reported  
TSDf Alt Name: Not reported  
Waste Code Description: 331 - Off-specification, aged, or surplus organics  
RCRA Code: Not reported  
Meth Code: H141 - Storage, Bulking, And/Or Transfer Off Site--No Treatment/Reovery (H010-H129) Or (H131-H135)  
  
Quantity Tons: 0.0585  
Waste Quantity: 117  
Quantity Unit: P  
Additional Code 1: Not reported  
Additional Code 2: Not reported  
Additional Code 3: Not reported  
Additional Code 4: Not reported  
Additional Code 5: Not reported

Shipment Date: 20171226  
Creation Date: 8/3/2018 18:30:48  
Receipt Date: 20180111  
Manifest ID: 010814835FLE  
Trans EPA ID: MNS000110924  
Trans Name: STERICYCLE SPECIALTY WASTE SOLUTIONS INC  
Trans 2 EPA ID: CAR000217000

Map ID  
Direction  
Distance  
Elevation

MAP FINDINGS

Site

Database(s)

EDR ID Number  
EPA ID Number

**WALMART SUPERCENTER NO 5156 (Continued)**

**1014387170**

Trans 2 Name: LA CHIQUITA TRUCKING  
TSDf EPA ID: CAD008364432  
Trans Name: RHO CHEM LLC  
TSDf Alt EPA ID: Not reported  
TSDf Alt Name: Not reported  
Waste Code Description: 122 - Alkaline solution without metals (pH > 12.5  
RCRA Code: D002  
Meth Code: H141 - Storage, Bulking, And/Or Transfer Off Site--No  
Treatment/Reovery (H010-H129) Or (H131-H135)  
  
Quantity Tons: 0.0025  
Waste Quantity: 5  
Quantity Unit: P  
Additional Code 1: Not reported  
Additional Code 2: Not reported  
Additional Code 3: Not reported  
Additional Code 4: Not reported  
Additional Code 5: Not reported  
  
Shipment Date: 20171226  
Creation Date: 8/3/2018 18:30:48  
Receipt Date: 20180111  
Manifest ID: 010814835FLE  
Trans EPA ID: MNS000110924  
Trans Name: STERICYCLE SPECIALTY WASTE SOLUTIONS INC  
Trans 2 EPA ID: CAR000217000  
Trans 2 Name: LA CHIQUITA TRUCKING  
TSDf EPA ID: CAD008364432  
Trans Name: RHO CHEM LLC  
TSDf Alt EPA ID: Not reported  
TSDf Alt Name: Not reported  
Waste Code Description: 331 - Off-specification, aged, or surplus organics  
RCRA Code: U154  
Meth Code: H141 - Storage, Bulking, And/Or Transfer Off Site--No  
Treatment/Reovery (H010-H129) Or (H131-H135)  
  
Quantity Tons: 0.0045  
Waste Quantity: 9  
Quantity Unit: P  
Additional Code 1: U002  
Additional Code 2: D035  
Additional Code 3: D018  
Additional Code 4: D001  
Additional Code 5: Not reported  
  
Shipment Date: 20171212  
Creation Date: 7/5/2018 18:32:15  
Receipt Date: 20171218  
Manifest ID: 010205146FLE  
Trans EPA ID: MNS000110924  
Trans Name: STERICYCLE SPECIALTY WASTE SOLUTIONS INC  
Trans 2 EPA ID: CAR000217554  
Trans 2 Name: CRUZ CONTAINERS LOGISTICS INC  
TSDf EPA ID: CAD008364432  
Trans Name: RHO CHEM LLC  
TSDf Alt EPA ID: Not reported  
TSDf Alt Name: Not reported  
Waste Code Description: 331 - Off-specification, aged, or surplus organics  
RCRA Code: U154

Map ID  
Direction  
Distance  
Elevation

MAP FINDINGS

Site

Database(s)

EDR ID Number  
EPA ID Number

**WALMART SUPERCENTER NO 5156 (Continued)**

**1014387170**

Meth Code: H141 - Storage, Bulking, And/Or Transfer Off Site--No Treatment/Reovery (H010-H129) Or (H131-H135)  
Quantity Tons: 0.005  
Waste Quantity: 10  
Quantity Unit: P  
Additional Code 1: U002  
Additional Code 2: D035  
Additional Code 3: D018  
Additional Code 4: D001  
Additional Code 5: Not reported

Shipment Date: 20171212  
Creation Date: 7/5/2018 18:32:15  
Receipt Date: 20171218  
Manifest ID: 010205146FLE  
Trans EPA ID: MNS000110924  
Trans Name: STERICYCLE SPECIALTY WASTE SOLUTIONS INC  
Trans 2 EPA ID: CAR000217554  
Trans 2 Name: CRUZ CONTAINERS LOGISTICS INC  
TSDf EPA ID: CAD008364432  
Trans Name: RHO CHEM LLC  
TSDf Alt EPA ID: Not reported  
TSDf Alt Name: Not reported  
Waste Code Description: 352 - Other organic solids  
RCRA Code: Not reported  
Meth Code: H141 - Storage, Bulking, And/Or Transfer Off Site--No Treatment/Reovery (H010-H129) Or (H131-H135)

Quantity Tons: 0.007  
Waste Quantity: 14  
Quantity Unit: P  
Additional Code 1: Not reported  
Additional Code 2: Not reported  
Additional Code 3: Not reported  
Additional Code 4: Not reported  
Additional Code 5: Not reported

Shipment Date: 20171212  
Creation Date: 7/5/2018 18:32:15  
Receipt Date: 20171218  
Manifest ID: 010205146FLE  
Trans EPA ID: MNS000110924  
Trans Name: STERICYCLE SPECIALTY WASTE SOLUTIONS INC  
Trans 2 EPA ID: CAR000217554  
Trans 2 Name: CRUZ CONTAINERS LOGISTICS INC  
TSDf EPA ID: CAD008364432  
Trans Name: RHO CHEM LLC  
TSDf Alt EPA ID: Not reported  
TSDf Alt Name: Not reported  
Waste Code Description: 352 - Other organic solids  
RCRA Code: D022  
Meth Code: H141 - Storage, Bulking, And/Or Transfer Off Site--No Treatment/Reovery (H010-H129) Or (H131-H135)

Quantity Tons: 0.0105  
Waste Quantity: 21  
Quantity Unit: P  
Additional Code 1: D018  
Additional Code 2: D005



Map ID  
Direction  
Distance  
Elevation

MAP FINDINGS

Site

Database(s)

EDR ID Number  
EPA ID Number

**WALMART SUPERCENTER NO 5156 (Continued)**

**1014387170**

Additional Code 3: D002  
Additional Code 4: D001  
Additional Code 5: Not reported

Shipment Date: 20171212  
Creation Date: 7/5/2018 18:32:15  
Receipt Date: 20171218  
Manifest ID: 010205146FLE  
Trans EPA ID: MNS000110924  
Trans Name: STERICYCLE SPECIALTY WASTE SOLUTIONS INC  
Trans 2 EPA ID: CAR000217554  
Trans 2 Name: CRUZ CONTAINERS LOGISTICS INC  
TSDf EPA ID: CAD008364432  
Trans Name: RHO CHEM LLC  
TSDf Alt EPA ID: Not reported  
TSDf Alt Name: Not reported  
Waste Code Description: 214 - Unspecified solvent mixture  
RCRA Code: D001  
Meth Code: H141 - Storage, Bulking, And/Or Transfer Off Site--No Treatment/Reovery (H010-H129) Or (H131-H135)

Quantity Tons: 0.0005  
Waste Quantity: 1  
Quantity Unit: P  
Additional Code 1: Not reported  
Additional Code 2: Not reported  
Additional Code 3: Not reported  
Additional Code 4: Not reported  
Additional Code 5: Not reported

Additional Info:  
Year: 2015  
Gen EPA ID: CAR000206300

Shipment Date: 20151229  
Creation Date: Not reported  
Receipt Date: Not reported  
Manifest ID: 008476748FLE  
Trans EPA ID: MNS000110924  
Trans Name: STERICYCLE SPECIALTY WASTE SOLUTIONS INC  
Trans 2 EPA ID: CAD983649880  
Trans 2 Name: PSC ENVIRONMENTAL SERVICES LP  
TSDf EPA ID: CAD008364432  
Trans Name: RHO CHEM LLC  
TSDf Alt EPA ID: Not reported  
TSDf Alt Name: Not reported  
Waste Code Description: 331 - Off-specification, aged, or surplus organics  
RCRA Code: Not reported  
Meth Code: H141 - Storage, Bulking, And/Or Transfer Off Site--No Treatment/Reovery (H010-H129) Or (H131-H135)

Quantity Tons: 0.146  
Waste Quantity: 292  
Quantity Unit: P  
Additional Code 1: Not reported  
Additional Code 2: Not reported  
Additional Code 3: Not reported  
Additional Code 4: Not reported  
Additional Code 5: Not reported

Map ID  
Direction  
Distance  
Elevation

MAP FINDINGS

Site

Database(s)

EDR ID Number  
EPA ID Number

**WALMART SUPERCENTER NO 5156 (Continued)**

**1014387170**

Shipment Date: 20151229  
Creation Date: 4/7/2016 22:15:27  
Receipt Date: 20160106  
Manifest ID: 008476748FLE  
Trans EPA ID: MNS000110924  
Trans Name: STERICYCLE SPECIALTY WASTE SOLUTIONS INC  
Trans 2 EPA ID: CAD983649880  
Trans 2 Name: PSC ENVIRONMENTAL SERVICES LP  
TSDf EPA ID: CAD008364432  
Trans Name: RHO CHEM LLC  
TSDf Alt EPA ID: Not reported  
TSDf Alt Name: Not reported  
Waste Code Description: 181 - Other inorganic solid waste Organics  
RCRA Code: Not reported  
Meth Code: H141 - Storage, Bulking, And/Or Transfer Off Site--No Treatment/Reovery (H010-H129) Or (H131-H135)  
  
Quantity Tons: 0.026  
Waste Quantity: 52  
Quantity Unit: P  
Additional Code 1: Not reported  
Additional Code 2: Not reported  
Additional Code 3: Not reported  
Additional Code 4: Not reported  
Additional Code 5: Not reported

Shipment Date: 20151229  
Creation Date: 4/7/2016 22:15:27  
Receipt Date: 20160106  
Manifest ID: 008476748FLE  
Trans EPA ID: MNS000110924  
Trans Name: STERICYCLE SPECIALTY WASTE SOLUTIONS INC  
Trans 2 EPA ID: CAD983649880  
Trans 2 Name: PSC ENVIRONMENTAL SERVICES LP  
TSDf EPA ID: CAD008364432  
Trans Name: RHO CHEM LLC  
TSDf Alt EPA ID: Not reported  
TSDf Alt Name: Not reported  
Waste Code Description: 141 - Off-specification, aged, or surplus inorganics  
RCRA Code: D001  
Meth Code: H141 - Storage, Bulking, And/Or Transfer Off Site--No Treatment/Reovery (H010-H129) Or (H131-H135)  
  
Quantity Tons: 0.0045  
Waste Quantity: 9  
Quantity Unit: P  
Additional Code 1: Not reported  
Additional Code 2: Not reported  
Additional Code 3: Not reported  
Additional Code 4: Not reported  
Additional Code 5: Not reported

Shipment Date: 20151229  
Creation Date: Not reported  
Receipt Date: Not reported  
Manifest ID: 008476748FLE  
Trans EPA ID: MNS000110924  
Trans Name: STERICYCLE SPECIALTY WASTE SOLUTIONS INC  
Trans 2 EPA ID: CAD983649880

Map ID  
Direction  
Distance  
Elevation

MAP FINDINGS

Site

Database(s)

EDR ID Number  
EPA ID Number

**WALMART SUPERCENTER NO 5156 (Continued)**

**1014387170**

Trans 2 Name: PSC ENVIRONMENTAL SERVICES LP  
TSDf EPA ID: CAD008364432  
Trans Name: RHO CHEM LLC  
TSDf Alt EPA ID: Not reported  
TSDf Alt Name: Not reported  
Waste Code Description: 331 - Off-specification, aged, or surplus organics  
RCRA Code: Not reported  
Meth Code: H141 - Storage, Bulking, And/Or Transfer Off Site--No Treatment/Reovery (H010-H129) Or (H131-H135)  
  
Quantity Tons: 0.057  
Waste Quantity: 114  
Quantity Unit: P  
Additional Code 1: Not reported  
Additional Code 2: Not reported  
Additional Code 3: Not reported  
Additional Code 4: Not reported  
Additional Code 5: Not reported

Shipment Date: 20151229  
Creation Date: 4/7/2016 22:15:27  
Receipt Date: 20160106  
Manifest ID: 008476748FLE  
Trans EPA ID: MNS000110924  
Trans Name: STERICYCLE SPECIALTY WASTE SOLUTIONS INC  
Trans 2 EPA ID: CAD983649880  
Trans 2 Name: PSC ENVIRONMENTAL SERVICES LP  
TSDf EPA ID: CAD008364432  
Trans Name: RHO CHEM LLC  
TSDf Alt EPA ID: Not reported  
TSDf Alt Name: Not reported  
Waste Code Description: 352 - Other organic solids  
RCRA Code: Not reported  
Meth Code: H141 - Storage, Bulking, And/Or Transfer Off Site--No Treatment/Reovery (H010-H129) Or (H131-H135)  
  
Quantity Tons: 0.009  
Waste Quantity: 18  
Quantity Unit: P  
Additional Code 1: Not reported  
Additional Code 2: Not reported  
Additional Code 3: Not reported  
Additional Code 4: Not reported  
Additional Code 5: Not reported

Shipment Date: 20151229  
Creation Date: 4/7/2016 22:15:27  
Receipt Date: 20160106  
Manifest ID: 008476748FLE  
Trans EPA ID: MNS000110924  
Trans Name: STERICYCLE SPECIALTY WASTE SOLUTIONS INC  
Trans 2 EPA ID: CAD983649880  
Trans 2 Name: PSC ENVIRONMENTAL SERVICES LP  
TSDf EPA ID: CAD008364432  
Trans Name: RHO CHEM LLC  
TSDf Alt EPA ID: Not reported  
TSDf Alt Name: Not reported  
Waste Code Description: 352 - Other organic solids  
RCRA Code: D022

Map ID  
Direction  
Distance  
Elevation

MAP FINDINGS

Site

Database(s)

EDR ID Number  
EPA ID Number

**WALMART SUPERCENTER NO 5156 (Continued)**

**1014387170**

Meth Code: H141 - Storage, Bulking, And/Or Transfer Off Site--No Treatment/Reovery (H010-H129) Or (H131-H135)  
Quantity Tons: 0.0125  
Waste Quantity: 25  
Quantity Unit: P  
Additional Code 1: D018  
Additional Code 2: D005  
Additional Code 3: D002  
Additional Code 4: D001  
Additional Code 5: Not reported

Shipment Date: 20151215  
Creation Date: 3/25/2016 22:15:42  
Receipt Date: 20151228  
Manifest ID: 008476718FLE  
Trans EPA ID: MNS000110924  
Trans Name: STERICYCLE SPECIALTY WASTE SOLUTIONS INC  
Trans 2 EPA ID: CAD983649880  
Trans 2 Name: PSC ENVIRONMENTAL SERVICES LP  
TSDf EPA ID: CAD008364432  
Trans Name: RHO CHEM LLC  
TSDf Alt EPA ID: Not reported  
TSDf Alt Name: Not reported  
Waste Code Description: 181 - Other inorganic solid waste Organics  
RCRA Code: Not reported  
Meth Code: H141 - Storage, Bulking, And/Or Transfer Off Site--No Treatment/Reovery (H010-H129) Or (H131-H135)

Quantity Tons: 0.0085  
Waste Quantity: 17  
Quantity Unit: P  
Additional Code 1: Not reported  
Additional Code 2: Not reported  
Additional Code 3: Not reported  
Additional Code 4: Not reported  
Additional Code 5: Not reported

Shipment Date: 20151215  
Creation Date: 3/25/2016 22:15:42  
Receipt Date: 20151228  
Manifest ID: 008476718FLE  
Trans EPA ID: MNS000110924  
Trans Name: STERICYCLE SPECIALTY WASTE SOLUTIONS INC  
Trans 2 EPA ID: CAD983649880  
Trans 2 Name: PSC ENVIRONMENTAL SERVICES LP  
TSDf EPA ID: CAD008364432  
Trans Name: RHO CHEM LLC  
TSDf Alt EPA ID: Not reported  
TSDf Alt Name: Not reported  
Waste Code Description: 352 - Other organic solids  
RCRA Code: Not reported  
Meth Code: H141 - Storage, Bulking, And/Or Transfer Off Site--No Treatment/Reovery (H010-H129) Or (H131-H135)

Quantity Tons: 0.01  
Waste Quantity: 20  
Quantity Unit: P  
Additional Code 1: Not reported  
Additional Code 2: Not reported

Map ID  
Direction  
Distance  
Elevation

MAP FINDINGS

Site

Database(s)

EDR ID Number  
EPA ID Number

**WALMART SUPERCENTER NO 5156 (Continued)**

**1014387170**

Additional Code 3:	Not reported
Additional Code 4:	Not reported
Additional Code 5:	Not reported
Shipment Date:	20151215
Creation Date:	3/25/2016 22:15:42
Receipt Date:	20151228
Manifest ID:	008476718FLE
Trans EPA ID:	MNS000110924
Trans Name:	STERICYCLE SPECIALTY WASTE SOLUTIONS INC
Trans 2 EPA ID:	CAD983649880
Trans 2 Name:	PSC ENVIRONMENTAL SERVICES LP
TSDf EPA ID:	CAD008364432
Trans Name:	RHO CHEM LLC
TSDf Alt EPA ID:	Not reported
TSDf Alt Name:	Not reported
Waste Code Description:	181 - Other inorganic solid waste Organics
RCRA Code:	Not reported
Meth Code:	H141 - Storage, Bulking, And/Or Transfer Off Site--No Treatment/Reovery (H010-H129) Or (H131-H135)
Quantity Tons:	0.009
Waste Quantity:	18
Quantity Unit:	P
Additional Code 1:	Not reported
Additional Code 2:	Not reported
Additional Code 3:	Not reported
Additional Code 4:	Not reported
Additional Code 5:	Not reported
Shipment Date:	20151215
Creation Date:	3/25/2016 22:15:42
Receipt Date:	20151228
Manifest ID:	008476718FLE
Trans EPA ID:	MNS000110924
Trans Name:	STERICYCLE SPECIALTY WASTE SOLUTIONS INC
Trans 2 EPA ID:	CAD983649880
Trans 2 Name:	PSC ENVIRONMENTAL SERVICES LP
TSDf EPA ID:	CAD008364432
Trans Name:	RHO CHEM LLC
TSDf Alt EPA ID:	Not reported
TSDf Alt Name:	Not reported
Waste Code Description:	352 - Other organic solids
RCRA Code:	D022
Meth Code:	H141 - Storage, Bulking, And/Or Transfer Off Site--No Treatment/Reovery (H010-H129) Or (H131-H135)
Quantity Tons:	0.009
Waste Quantity:	18
Quantity Unit:	P
Additional Code 1:	D018
Additional Code 2:	D005
Additional Code 3:	D002
Additional Code 4:	D001
Additional Code 5:	Not reported
HWTS:	
Name:	WALMART SUPERCENTER #5156
Address:	1540 E 2ND ST

Map ID  
Direction  
Distance  
Elevation

MAP FINDINGS

Site

Database(s)

EDR ID Number  
EPA ID Number

**WALMART SUPERCENTER NO 5156 (Continued)**

**1014387170**

Address 2: Not reported  
City,State,Zip: BEAUMONT, CA 922230000  
EPA ID: CAR000206300  
Inactive Date: Not reported  
Create Date: 04/01/2010  
Last Act Date: 08/15/2019  
Mailing Name: Not reported  
Mailing Address: P.O. BOX 8041  
Mailing Address 2: Not reported  
Mailing City,State,Zip: BENTONVILLE, AR 727128041  
Owner Name: WAL-MART STORES, INC  
Owner Address: P.O. BOX 8041  
Owner Address 2: Not reported  
Owner City,State,Zip: BENTONVILLE, AR 727128041  
Contact Name: ROSE ARNOLD  
Contact Address: PO BOX 8041  
Contact Address 2: Not reported  
City,State,Zip: BENTONVILLE, AR 72712

**NAICS:**

EPA ID: CAR000206300  
Create Date: 2010-11-22 13:00:50  
NAICS Code: 45299  
NAICS Description: All Other General Merchandise Stores  
Issued EPA ID Date: 2010-04-01 08:23:06  
Inactive Date: Not reported  
Facility Name: WALMART SUPERCENTER #5156  
Facility Address: 1540 E 2ND ST  
Facility Address 2: Not reported  
Facility City: BEAUMONT  
Facility County: 33  
Facility State: CA  
Facility Zip: 922230000

EPA ID: CAR000206300  
Create Date: 2014-12-16 13:17:19  
NAICS Code: 45291  
NAICS Description: Warehouse Clubs and Superstores  
Issued EPA ID Date: 2010-04-01 08:23:06  
Inactive Date: Not reported  
Facility Name: WALMART SUPERCENTER #5156  
Facility Address: 1540 E 2ND ST  
Facility Address 2: Not reported  
Facility City: BEAUMONT  
Facility County: 33  
Facility State: CA  
Facility Zip: 922230000

Map ID  
Direction  
Distance  
Elevation

MAP FINDINGS

Site

Database(s)

EDR ID Number  
EPA ID Number

A5  
Target  
Property

CCI PAINTING INC(WALMART #5156 SITE)  
1540 E 2ND ST  
BEAUMONT, CA 92223

CERS HAZ WASTE  
CERS TANKS  
HAZNET  
CERS  
HWTS

S112953623  
N/A

Site 5 of 10 in cluster A

Actual:  
2567 ft.

CERS HAZ WASTE:  
Name: WALMART #5156  
Address: 1540 E 2ND ST  
City,State,Zip: BEAUMONT, CA 92223  
Site ID: 407300  
CERS ID: 10149203  
CERS Description: Hazardous Waste Generator

CERS TANKS:  
Name: WALMART #5156  
Address: 1540 E 2ND ST  
City,State,Zip: BEAUMONT, CA 92223  
Site ID: 407300  
CERS ID: 10149203  
CERS Description: Aboveground Petroleum Storage

HAZNET:  
Name: CCI PAINTING INC(WALMART #5156 SITE)  
Address: 1540 E 2ND ST  
Address 2: Not reported  
City,State,Zip: BEAUMONT, CA 92223  
Contact: GARY PETERSON  
Telephone: 9096256645  
Mailing Name: Not reported  
Mailing Address: 500 HARRINGTON ST STE B  
  
Year: 2006  
Gepaid: CAC002603846  
TSD EPA ID: AZR000501510  
CA Waste Code: 331 - Off-specification, aged or surplus organics  
Disposal Method: H01 - Transfer Station  
Tons: 0.0165

Additional Info:  
Year: 2006  
Gen EPA ID: CAC002603846  
  
Shipment Date: 20060517  
Creation Date: 12/20/2006 18:31:22  
Receipt Date: 20060526  
Manifest ID: 25047329  
Trans EPA ID: CAD982030173  
Trans Name: ECOLOGY CONTROL INDUSTRIES  
Trans 2 EPA ID: CAD980585293  
Trans 2 Name: INDUSTRIAL WASTE UTILIZATION  
TSD EPA ID: AZR000501510  
Trans Name: AA SYDCOL LLC  
TSD EPA Alt EPA ID: Not reported  
TSD EPA Alt Name: Not reported  
Waste Code Description: 331 - Off-specification, aged, or surplus organics  
RCRA Code: Not reported

Map ID  
Direction  
Distance  
Elevation

MAP FINDINGS

Site

Database(s)

EDR ID Number  
EPA ID Number

**CCI PAINTING INC(WALMART #5156 SITE) (Continued)**

**S112953623**

Meth Code: H01 - Transfer Station  
Quantity Tons: 0.0165  
Waste Quantity: 5  
Quantity Unit: G  
Additional Code 1: Not reported  
Additional Code 2: Not reported  
Additional Code 3: Not reported  
Additional Code 4: Not reported  
Additional Code 5: Not reported

**CERS:**

Name: WALMART #5156  
Address: 1540 E 2ND ST  
City,State,Zip: BEAUMONT, CA 92223  
Site ID: 407300  
CERS ID: 10149203  
CERS Description: Chemical Storage Facilities

**Violations:**

Site ID: 407300  
Site Name: Walmart #5156  
Violation Date: 04-03-2015  
Citation: HSC 6.67 25270.6(b) - California Health and Safety Code, Chapter 6.67, Section(s) 25270.6(b)  
Violation Description: Failure to pay the APSA Program fee.  
Violation Notes: Returned to compliance on 04/30/2015.  
Violation Division: Riverside County Department of Env Health  
Violation Program: APSA  
Violation Source: CERS

Site ID: 407300  
Site Name: Walmart #5156  
Violation Date: 06-11-2018  
Citation: HSC 6.67 25270.4.5 (a) - California Health and Safety Code, Chapter 6.67, Section(s) 25270.4.5 (a)  
Violation Description: Failure to complete a review and evaluation of the SPCC Plan at least once every five years, document the completion of the review, and sign a statement as to whether the SPCC Plan will be amended.  
Violation Notes: Returned to compliance on 06/20/2018.  
Violation Division: Riverside County Department of Env Health  
Violation Program: APSA  
Violation Source: CERS

Site ID: 407300  
Site Name: Walmart #5156  
Violation Date: 04-03-2015  
Citation: HSC 6.95 Multiple - California Health and Safety Code, Chapter 6.95, Section(s) Multiple  
Violation Description: Business Plan Program - Administration/Documentation - General  
Violation Notes: Returned to compliance on 04/03/2015.  
Violation Division: Riverside County Department of Env Health  
Violation Program: HMRRP  
Violation Source: CERS

Site ID: 407300  
Site Name: Walmart #5156  
Violation Date: 04-03-2015



Map ID  
Direction  
Distance  
Elevation

MAP FINDINGS

Site

Database(s)

EDR ID Number  
EPA ID Number

**CCI PAINTING INC(WALMART #5156 SITE) (Continued)**

**S112953623**

Citation: HSC 6.11 25404.1 - California Health and Safety Code, Chapter 6.11, Section(s) 25404.1  
Violation Description: Failure to maintain a valid permit.  
Violation Notes: Returned to compliance on 04/30/2015.  
Violation Division: Riverside County Department of Env Health  
Violation Program: APSA  
Violation Source: CERS

Site ID: 407300  
Site Name: Walmart #5156  
Violation Date: 06-11-2018  
Citation: HSC 6.67 25270.4.5 (a) - California Health and Safety Code, Chapter 6.67 , Section(s) 25270.4.5 (a)  
Violation Description: Failure to have management or a professional engineer certify the SPCC Plan and comply with certification requirements at a qualified facility.  
Violation Notes: Returned to compliance on 06/20/2018.  
Violation Division: Riverside County Department of Env Health  
Violation Program: APSA  
Violation Source: CERS

Evaluation:  
Eval General Type: Compliance Evaluation Inspection  
Eval Date: 04-03-2015  
Violations Found: Yes  
Eval Type: Routine done by local agency  
Eval Notes: Not reported  
Eval Division: Riverside County Department of Env Health  
Eval Program: HMRRP  
Eval Source: CERS

Eval General Type: Compliance Evaluation Inspection  
Eval Date: 04-03-2015  
Violations Found: No  
Eval Type: Routine done by local agency  
Eval Notes: Not reported  
Eval Division: Riverside County Department of Env Health  
Eval Program: HW  
Eval Source: CERS

Eval General Type: Compliance Evaluation Inspection  
Eval Date: 06-11-2018  
Violations Found: No  
Eval Type: Routine done by local agency  
Eval Notes: Not reported  
Eval Division: Riverside County Department of Env Health  
Eval Program: HMRRP  
Eval Source: CERS

Eval General Type: Compliance Evaluation Inspection  
Eval Date: 06-11-2018  
Violations Found: Yes  
Eval Type: Routine done by local agency  
Eval Notes: Not reported  
Eval Division: Riverside County Department of Env Health  
Eval Program: APSA  
Eval Source: CERS

Map ID  
Direction  
Distance  
Elevation

MAP FINDINGS

Site

Database(s)

EDR ID Number  
EPA ID Number

**CCI PAINTING INC(WALMART #5156 SITE) (Continued)**

**S112953623**

Eval General Type: Compliance Evaluation Inspection  
Eval Date: 04-03-2015  
Violations Found: Yes  
Eval Type: Routine done by local agency  
Eval Notes: Not reported  
Eval Division: Riverside County Department of Env Health  
Eval Program: APSA  
Eval Source: CERS

Eval General Type: Compliance Evaluation Inspection  
Eval Date: 06-11-2018  
Violations Found: No  
Eval Type: Routine done by local agency  
Eval Notes: Not reported  
Eval Division: Riverside County Department of Env Health  
Eval Program: HW  
Eval Source: CERS

**Enforcement Action:**

Site ID: 407300  
Site Name: Walmart #5156  
Site Address: 1540 E 2ND ST  
Site City: BEAUMONT  
Site Zip: 92223  
Enf Action Date: 04-03-2015  
Enf Action Type: Notice of Violation (Unified Program)  
Enf Action Description: Notice of Violation Issued by the Inspector at the Time of Inspection  
Enf Action Notes: Not reported  
Enf Action Division: Riverside County Department of Env Health  
Enf Action Program: APSA  
Enf Action Source: CERS

Site ID: 407300  
Site Name: Walmart #5156  
Site Address: 1540 E 2ND ST  
Site City: BEAUMONT  
Site Zip: 92223  
Enf Action Date: 04-03-2015  
Enf Action Type: Notice of Violation (Unified Program)  
Enf Action Description: Notice of Violation Issued by the Inspector at the Time of Inspection  
Enf Action Notes: Not reported  
Enf Action Division: Riverside County Department of Env Health  
Enf Action Program: HMRRP  
Enf Action Source: CERS

**Coordinates:**

Site ID: 407300  
Facility Name: Walmart #5156  
Env Int Type Code: APSA  
Program ID: 10149203  
Coord Name: Not reported  
Ref Point Type Desc: Center of a facility or station.  
Latitude: 33.923160  
Longitude: -116.952190

Map ID  
Direction  
Distance  
Elevation

MAP FINDINGS

Site

Database(s)

EDR ID Number  
EPA ID Number

**CCI PAINTING INC(WALMART #5156 SITE) (Continued)**

**S112953623**

Affiliation:

Affiliation Type Desc: CUPA District  
Entity Name: Riverside Cnty Env Health  
Entity Title: Not reported  
Affiliation Address: 4065 County Circle Drive, Room 104  
Affiliation City: Riverside  
Affiliation State: CA  
Affiliation Country: Not reported  
Affiliation Zip: 92503  
Affiliation Phone: (951) 358-5055

Affiliation Type Desc: Environmental Contact  
Entity Name: Helen Bermudez, Sr. Mgr. Environmental Health & Safety Compliance  
Entity Title: Not reported  
Affiliation Address: 702 Southwest 8th Street  
Affiliation City: Bentonville  
Affiliation State: AR  
Affiliation Country: Not reported  
Affiliation Zip: 72716-0500  
Affiliation Phone: Not reported

Affiliation Type Desc: Operator  
Entity Name: Walmart Inc.  
Entity Title: Not reported  
Affiliation Address: Not reported  
Affiliation City: Not reported  
Affiliation State: Not reported  
Affiliation Country: Not reported  
Affiliation Zip: Not reported  
Affiliation Phone: (479) 204-3911

Affiliation Type Desc: Property Owner  
Entity Name: Wal-Mart Real Estate Business Trust  
Entity Title: Not reported  
Affiliation Address: PO Box 8050 MS 0555  
Affiliation City: Bentonville  
Affiliation State: AR  
Affiliation Country: United States  
Affiliation Zip: 72712-8050  
Affiliation Phone: (479) 204-3911

Affiliation Type Desc: Parent Corporation  
Entity Name: Walmart  
Entity Title: Not reported  
Affiliation Address: Not reported  
Affiliation City: Not reported  
Affiliation State: Not reported  
Affiliation Country: Not reported  
Affiliation Zip: Not reported  
Affiliation Phone: Not reported

Affiliation Type Desc: Document Preparer  
Entity Name: Aptim Environmental & Infrastructure, Inc.  
Entity Title: Not reported  
Affiliation Address: Not reported  
Affiliation City: Not reported  
Affiliation State: Not reported

Map ID  
Direction  
Distance  
Elevation

MAP FINDINGS

Site

Database(s)

EDR ID Number  
EPA ID Number

**CCI PAINTING INC(WALMART #5156 SITE) (Continued)**

**S112953623**

Affiliation Country: Not reported  
Affiliation Zip: Not reported  
Affiliation Phone: Not reported

Affiliation Type Desc: Facility Mailing Address  
Entity Name: Mailing Address  
Entity Title: Not reported  
Affiliation Address: 702 Southwest 8th Street  
Affiliation City: Bentonville  
Affiliation State: AR  
Affiliation Country: Not reported  
Affiliation Zip: 72716-0500  
Affiliation Phone: Not reported

Affiliation Type Desc: Identification Signer  
Entity Name: Helen Bermudez  
Entity Title: Sr. Mgr. Environmental Health & Safety Compliance  
Affiliation Address: Not reported  
Affiliation City: Not reported  
Affiliation State: Not reported  
Affiliation Country: Not reported  
Affiliation Zip: Not reported  
Affiliation Phone: Not reported

Affiliation Type Desc: Legal Owner  
Entity Name: Walmart Inc.  
Entity Title: Not reported  
Affiliation Address: 702 Southwest 8th Street  
Affiliation City: Bentonville  
Affiliation State: AR  
Affiliation Country: United States  
Affiliation Zip: 72716-0500  
Affiliation Phone: (479) 204-3911

**HWTS:**

Name: CCI PAINTING INC(WALMART #5156 SITE)  
Address: 1540 E 2ND ST  
Address 2: Not reported  
City,State,Zip: BEAUMONT, CA 92223  
EPA ID: CAC002603846  
Inactive Date: 11/14/2006  
Create Date: 05/17/2006  
Last Act Date: 12/12/2006  
Mailing Name: Not reported  
Mailing Address: 500 HARRINGTON ST STE B  
Mailing Address 2: Not reported  
Mailing City,State,Zip: CORONA, CA 92880  
Owner Name: CCI PAINTING INC  
Owner Address: 500 HARRINGTON ST STE B  
Owner Address 2: Not reported  
Owner City,State,Zip: CORONA, CA 92880  
Contact Name: GARY PETERSON  
Contact Address: 500 HARRINGTON ST STE B  
Contact Address 2: Not reported  
City,State,Zip: CORONA, CA 92880

MAP FINDINGS

Map ID  
Direction  
Distance  
Elevation

Site

Database(s)

EDR ID Number  
EPA ID Number

**A6**  
**Target**  
**Property**

**WALMART SUPERCENTER NO 5156**  
**1540 E 2ND ST**  
**BEAUMONT, CA 92223**

**FINDS** 1014679161  
**ECHO** N/A

**Site 6 of 10 in cluster A**

**Actual:**  
**2567 ft.**

**FINDS:**  
Registry ID: 110041653074

Click Here:

Environmental Interest/Information System:

RCRAInfo is a national information system that supports the Resource Conservation and Recovery Act (RCRA) program through the tracking of events and activities related to facilities that generate, transport, and treat, store, or dispose of hazardous waste. RCRAInfo allows RCRA program staff to track the notification, permit, compliance, and corrective action activities required under RCRA.

[Click this hyperlink](#) while viewing on your computer to access additional FINDS: detail in the EDR Site Report.

**ECHO:**

Envid: 1014679161  
Registry ID: 110041653074  
DFR URL: <http://echo.epa.gov/detailed-facility-report?fid=110041653074>  
Name: WALMART SUPERCENTER NO 5156  
Address: 1540 E 2ND ST  
City,State,Zip: BEAUMONT, CA 92223

**A7**  
**Target**  
**Property**

**TRI-STATE GENERAL CONTRACTOR**  
**1540 E. 2ND AVE.**  
**BEAUMONT, CA 92078**

**HAZNET** S124681321  
**HWTS** N/A

**Site 7 of 10 in cluster A**

**Actual:**  
**2567 ft.**

**HAZNET:**  
Name: TRI-STATE GENERAL CONTRACTOR  
Address: 1540 E. 2ND AVE.  
Address 2: Not reported  
City,State,Zip: BEAUMONT, CA 92078  
Contact: JOHN GOZO  
Telephone: 7604711333  
Mailing Name: Not reported  
Mailing Address: 440 ENTERPRISE STREET UNIT A

Year: 2018  
Gepaid: CAC002962260  
TSD EPA ID: AZR000520304  
CA Waste Code: 331 - Off-specification, aged or surplus organics  
Disposal Method: H141 - Storage, Bulking, And/Or Transfer Off Site--No Treatment/Reovery (H010-H129) Or (H131-H135)  
Tons: 2.31000

Year: 2018  
Gepaid: CAC002962260  
TSD EPA ID: AZR000520304  
CA Waste Code: 352 - Other organic solids  
Disposal Method: H141 - Storage, Bulking, And/Or Transfer Off Site--No Treatment/Reovery (H010-H129) Or (H131-H135)  
Tons: 0.52500

Map ID  
Direction  
Distance  
Elevation

MAP FINDINGS

Site

Database(s)

EDR ID Number  
EPA ID Number

**TRI-STATE GENERAL CONTRACTOR (Continued)**

**S124681321**

**HWTS:**

Name: TRI-STATE GENERAL CONTRACTOR  
Address: 1540 E. 2ND AVE.  
Address 2: Not reported  
City,State,Zip: BEAUMONT, CA 92223  
EPA ID: CAC002962260  
Inactive Date: 08/16/2018  
Create Date: 05/17/2018  
Last Act Date: 08/17/2018  
Mailing Name: Not reported  
Mailing Address: 440 ENTERPRISE STREET UNIT A  
Mailing Address 2: Not reported  
Mailing City,State,Zip: SAN MARCOS, CA 92078  
Owner Name: TRI-STATE GENERAL CONTRACTOR  
Owner Address: 440 ENTERPRISE STREET UNIT A  
Owner Address 2: Not reported  
Owner City,State,Zip: SAN MARCOS, CA 92078  
Contact Name: JOHN GOZO  
Contact Address: 440 ENTERPRISE STREET UNIT A  
Contact Address 2: Not reported  
City,State,Zip: SAN MARCOS, CA 92078

**A8  
Target  
Property**

**WALMART #5156  
1540 E 2ND ST  
BEAUMONT, CA 92223**

**AST A100426062  
N/A**

**Site 8 of 10 in cluster A**

**Actual:  
2567 ft.**

**AST:**  
Name: WALMART #5156  
Address: 1540 E 2ND ST  
City/Zip: BEAUMONT,92223  
Certified Unified Program Agencies: Not reported  
Owner: Walmart Stores, Inc.  
Total Gallons: Not reported  
CERSID: 10149203  
Facility ID: Not reported  
Business Name: Walmart  
Phone: 951-845-1529  
Fax: Not reported  
Mailing Address: 702 Southwest 8th Street  
Mailing Address City: Bentonville  
Mailing Address State: AR  
Mailing Address Zip Code: Not reported  
Operator Name: Walmart Stores, Inc.  
Operator Phone: (479) 204-3911  
Owner Phone: (479) 204-3911  
Owner Mail Address: 702 Southwest 8th Street  
Owner State: AR  
Owner Zip Code: Not reported  
Owner Country: United States  
Property Owner Name: Wal-Mart Real Estate Business Trust  
Property Owner Phone: (479) 204-3911  
Property Owner Mailing Address: PO Box 8050  
Property Owner City: Bentonville  
Property Owner Stat : AR  
Property Owner Zip Code: 72712

Map ID  
 Direction  
 Distance  
 Elevation

MAP FINDINGS

Site

Database(s)

EDR ID Number  
 EPA ID Number

**WALMART #5156 (Continued)**

**A100426062**

Property Owner Country: United States  
 EPAID: CAR000206300

**A9  
 Target  
 Property**

**WAL-MART SUPERCENTER #5156  
 1540 E 2ND STREET  
 BEAUMONT, CA**

**AST A100325304  
 N/A**

**Site 9 of 10 in cluster A**

**Actual:  
 2567 ft.**

AST:  
 Name: WAL-MART SUPERCENTER #5156  
 Address: 1540 E 2ND STREET  
 City/Zip: BEAUMONT,  
 Certified Unified Program Agencies: Riverside  
 Owner: WAL-MART STORES INC.  
 Total Gallons: 2,000  
 CERSID: Not reported  
 Facility ID: Not reported  
 Business Name: Not reported  
 Phone: Not reported  
 Fax: Not reported  
 Mailing Address: Not reported  
 Mailing Address City: Not reported  
 Mailing Address State: Not reported  
 Mailing Address Zip Code: Not reported  
 Operator Name: Not reported  
 Operator Phone: Not reported  
 Owner Phone: Not reported  
 Owner Mail Address: Not reported  
 Owner State: Not reported  
 Owner Zip Code: Not reported  
 Owner Country: Not reported  
 Property Owner Name: Not reported  
 Property Owner Phone: Not reported  
 Property Owner Mailing Address: Not reported  
 Property Owner City: Not reported  
 Property Owner Stat : Not reported  
 Property Owner Zip Code: Not reported  
 Property Owner Country: Not reported  
 EPAID: Not reported

**A10  
 Target  
 Property**

**ROHM BUILDING & DEVELOPMENT, INC.  
 1540 E 2ND ST  
 BEAUMONT, CA 92223**

**HWTS S124617853  
 N/A**

**Site 10 of 10 in cluster A**

**Actual:  
 2567 ft.**

HWTS:  
 Name: ROHM BUILDING & DEVELOPMENT, INC.  
 Address: 1540 E 2ND ST  
 Address 2: Not reported  
 City,State,Zip: BEAUMONT, CA 922233101  
 EPA ID: CAC002724228  
 Inactive Date: 06/21/2013  
 Create Date: 03/22/2013  
 Last Act Date: 06/22/2013

Map ID  
 Direction  
 Distance  
 Elevation

MAP FINDINGS

Site

Database(s)

EDR ID Number  
 EPA ID Number

**ROHM BUILDING & DEVELOPMENT, INC. (Continued)**

**S124617853**

Mailing Name: Not reported  
 Mailing Address: 22349 LA PALMA AVE STE 105  
 Mailing Address 2: Not reported  
 Mailing City,State,Zip: YORBA LINDA, CA 928873809  
 Owner Name: ROHM BUILDING & DEVELOPMENT, INC.  
 Owner Address: 22349 LA PALMA AVE STE 105  
 Owner Address 2: Not reported  
 Owner City,State,Zip: YORBA LINDA, CA 928873809  
 Contact Name: BRITTANY WINSOR  
 Contact Address: 22349 LA PALMA AVE STE 105  
 Contact Address 2: Not reported  
 City,State,Zip: YORBA LINDA, CA 928873809

**B11**  
**East**  
**1/8-1/4**  
**0.150 mi.**  
**793 ft.**

**MOORE DENTAL CORPORATION**  
**1620 E 2ND ST STE A**  
**BEAUMONT, CA 92223**

**CERS HAZ WASTE**  
**CERS**

**S123522041**  
**N/A**

**Site 1 of 12 in cluster B**

**Relative:**  
**Lower**  
**Actual:**  
**2560 ft.**

**CERS HAZ WASTE:**  
 Name: MOORE DENTAL CORPORATION  
 Address: 1620 E 2ND ST STE A  
 City,State,Zip: BEAUMONT, CA 92223  
 Site ID: 443001  
 CERS ID: 10771699  
 CERS Description: Hazardous Waste Generator

**CERS:**  
 Name: MOORE DENTAL CORPORATION  
 Address: 1620 E 2ND ST STE A  
 City,State,Zip: BEAUMONT, CA 92223  
 Site ID: 443001  
 CERS ID: 10771699  
 CERS Description: Chemical Storage Facilities

**Violations:**  
 Site ID: 443001  
 Site Name: Moore Dental Corporation  
 Violation Date: 12-05-2018  
 Citation: Un-Specified  
 Violation Description: Hazardous Waste Generator Program - Administration/Documentation - General Local Ordinance  
 Violation Notes: Returned to compliance on 01/11/2019. OBSERVATION: Owner/operator is generating hazardous waste without a valid permit issued by this department. CORRECTIVE ACTION: Owner/operator shall obtain a hazardous waste generator permit from this department.  
 Violation Division: Riverside County Department of Env Health  
 Violation Program: HW  
 Violation Source: CERS  
  
 Site ID: 443001  
 Site Name: Moore Dental Corporation  
 Violation Date: 09-04-2018  
 Citation: Un-Specified  
 Violation Description: Hazardous Waste Generator Program - Administration/Documentation - General Local Ordinance  
 Violation Notes: Returned to compliance on 01/11/2019.  
 Violation Division: Riverside County Department of Env Health



Map ID  
Direction  
Distance  
Elevation

MAP FINDINGS

Site

Database(s)

EDR ID Number  
EPA ID Number

**MOORE DENTAL CORPORATION (Continued)**

**S123522041**

Violation Program: HW  
Violation Source: CERS

Evaluation:

Eval General Type: Other/Unknown  
Eval Date: 12-05-2018  
Violations Found: Yes  
Eval Type: Other, not routine, done by local agency  
Eval Notes: Not reported  
Eval Division: Riverside County Department of Env Health  
Eval Program: HW  
Eval Source: CERS

Eval General Type: Compliance Evaluation Inspection  
Eval Date: 09-04-2018  
Violations Found: Yes  
Eval Type: Routine done by local agency  
Eval Notes: Not reported  
Eval Division: Riverside County Department of Env Health  
Eval Program: HW  
Eval Source: CERS

Affiliation:

Affiliation Type Desc: Facility Mailing Address  
Entity Name: Mailing Address  
Entity Title: Not reported  
Affiliation Address: 17000 Red Hill Ave.  
Affiliation City: IRVINE  
Affiliation State: CA  
Affiliation Country: Not reported  
Affiliation Zip: 92614  
Affiliation Phone: Not reported

Affiliation Type Desc: Document Preparer  
Entity Name: Allison Winton  
Entity Title: Not reported  
Affiliation Address: Not reported  
Affiliation City: Not reported  
Affiliation State: Not reported  
Affiliation Country: Not reported  
Affiliation Zip: Not reported  
Affiliation Phone: Not reported

Affiliation Type Desc: Legal Owner  
Entity Name: Moore Dental Corporation  
Entity Title: Not reported  
Affiliation Address: 17000 RED HILL AVE  
Affiliation City: IRVINE  
Affiliation State: CA  
Affiliation Country: United States  
Affiliation Zip: 92614-5626  
Affiliation Phone: (714) 845-8500

Affiliation Type Desc: Environmental Contact  
Entity Name: Cyndi Orozco  
Entity Title: Not reported

Map ID  
Direction  
Distance  
Elevation

MAP FINDINGS

Site

Database(s)

EDR ID Number  
EPA ID Number

**MOORE DENTAL CORPORATION (Continued)**

**S123522041**

Affiliation Address: 17000 Red Hill Ave  
Affiliation City: IRVINE  
Affiliation State: CA  
Affiliation Country: Not reported  
Affiliation Zip: 92614  
Affiliation Phone: Not reported

Affiliation Type Desc: Identification Signer  
Entity Name: Allison Winton  
Entity Title: Risk Coordinator  
Affiliation Address: Not reported  
Affiliation City: Not reported  
Affiliation State: Not reported  
Affiliation Country: Not reported  
Affiliation Zip: Not reported  
Affiliation Phone: Not reported

Affiliation Type Desc: Operator  
Entity Name: Cyndi Orozco  
Entity Title: Not reported  
Affiliation Address: Not reported  
Affiliation City: Not reported  
Affiliation State: Not reported  
Affiliation Country: Not reported  
Affiliation Zip: Not reported  
Affiliation Phone: (951) 769-9131

Affiliation Type Desc: Parent Corporation  
Entity Name: Beaumont Smiles #207  
Entity Title: Not reported  
Affiliation Address: Not reported  
Affiliation City: Not reported  
Affiliation State: Not reported  
Affiliation Country: Not reported  
Affiliation Zip: Not reported  
Affiliation Phone: Not reported

Affiliation Type Desc: CUPA District  
Entity Name: Riverside Cnty Env Health  
Entity Title: Not reported  
Affiliation Address: 4065 County Circle Drive, Room 104  
Affiliation City: Riverside  
Affiliation State: CA  
Affiliation Country: Not reported  
Affiliation Zip: 92503  
Affiliation Phone: (951) 358-5055

Map ID  
Direction  
Distance  
Elevation

MAP FINDINGS

Site

Database(s)

EDR ID Number  
EPA ID Number

**B12**  
**East**  
**1/8-1/4**  
**0.150 mi.**  
**793 ft.**

**BEAUMONT SMILES**  
**1620 2ND ST MARKETPLACE STE A**  
**BEAUMONT, CA 92223**

**RCRA NonGen / NLR**    **1024821404**  
**CAL000337082**

**Site 2 of 12 in cluster B**

**Relative:**  
**Lower**

RCRA NonGen / NLR:

**Actual:**  
**2560 ft.**

Date form received by agency: 2008-10-09 00:00:00.0  
Facility name: BEAUMONT SMILES  
Facility address: 1620 2ND ST MARKETPLACE STE A  
BEAUMONT, CA 92223  
EPA ID: CAL000337082  
Mailing address: 17000 RED HILL AVENUE  
IRVINE, CA 92614-0000  
Contact: CYNTHIA OROZCO  
Contact address: 1620 2ND STREET MARKETPLACE SUITE A  
BEAUMONT, CA 92223-0000  
Contact country: Not reported  
Contact telephone: 951-769-9131  
Contact email: RISK@PACDEN.COM  
EPA Region: 09  
Classification: Non-Generator  
Description: Handler: Non-Generators do not presently generate hazardous waste

Owner/Operator Summary:

Owner/operator name: MOOREDENTAL CORP  
Owner/operator address: 1620 2ND ST MARKETPLACE STE A  
BEAUMONT, CA 92223  
Owner/operator country: Not reported  
Owner/operator telephone: 951-769-9131  
Owner/operator email: Not reported  
Owner/operator fax: Not reported  
Owner/operator extension: Not reported  
Legal status: Other  
Owner/Operator Type: Owner  
Owner/Op start date: Not reported  
Owner/Op end date: Not reported  
  
Owner/operator name: CYNTHIA OROZCO  
Owner/operator address: 1620 2ND STREET MARKETPLACE SUITE A  
BEAUMONT, CA 92223  
Owner/operator country: Not reported  
Owner/operator telephone: 951-769-9131  
Owner/operator email: Not reported  
Owner/operator fax: Not reported  
Owner/operator extension: Not reported  
Legal status: Other  
Owner/Operator Type: Operator  
Owner/Op start date: Not reported  
Owner/Op end date: Not reported

Handler Activities Summary:

U.S. importer of hazardous waste: No  
Mixed waste (haz. and radioactive): No  
Recycler of hazardous waste: No  
Transporter of hazardous waste: No  
Treater, storer or disposer of HW: No  
Underground injection activity: No

Map ID  
 Direction  
 Distance  
 Elevation

MAP FINDINGS

Site

Database(s)

EDR ID Number  
 EPA ID Number

**BEAUMONT SMILES (Continued)**

**1024821404**

On-site burner exemption: No  
 Furnace exemption: No  
 Used oil fuel burner: No  
 Used oil processor: No  
 User oil refiner: No  
 Used oil fuel marketer to burner: No  
 Used oil Specification marketer: No  
 Used oil transfer facility: No  
 Used oil transporter: No

Violation Status: No violations found

**B13**  
**East**  
**1/8-1/4**  
**0.159 mi.**  
**841 ft.**

**PETCO STORE #1171**  
**1634 E 2ND ST**  
**BEAUMONT, CA 92223**  
**Site 3 of 12 in cluster B**

**CERS HAZ WASTE** **S118233761**  
**HAZNET** **N/A**  
**HWTS**

**Relative:**  
**Lower**  
**Actual:**  
**2561 ft.**

**CERS HAZ WASTE:**  
 Name: PETCO #1171  
 Address: 1634 E 2ND ST  
 City,State,Zip: BEAUMONT, CA 92223  
 Site ID: 56428  
 CERS ID: 10461358  
 CERS Description: Hazardous Waste Generator

**Evaluation:**

Eval General Type: Compliance Evaluation Inspection  
 Eval Date: 02-14-2020  
 Violations Found: No  
 Eval Type: Routine done by local agency  
 Eval Notes: Accumulation start dates affixed while on site.  
 Eval Division: Riverside County Department of Env Health  
 Eval Program: HW  
 Eval Source: CERS

Eval General Type: Compliance Evaluation Inspection  
 Eval Date: 02-18-2014  
 Violations Found: No  
 Eval Type: Routine done by local agency  
 Eval Notes: Not reported  
 Eval Division: Riverside County Department of Env Health  
 Eval Program: HW  
 Eval Source: CERS

Eval General Type: Compliance Evaluation Inspection  
 Eval Date: 07-11-2017  
 Violations Found: No  
 Eval Type: Routine done by local agency  
 Eval Notes: Generator inspection  
 Eval Division: Riverside County Department of Env Health  
 Eval Program: HW  
 Eval Source: CERS

**Coordinates:**  
 Site ID: 56428  
 Facility Name: Petco #1171  
 Env Int Type Code: HWG  
 Program ID: 10461358

Map ID  
Direction  
Distance  
Elevation

MAP FINDINGS

Site

Database(s)

EDR ID Number  
EPA ID Number

**PETCO STORE #1171 (Continued)**

**S118233761**

Coord Name: Not reported  
Ref Point Type Desc: Center of a facility or station.  
Latitude: 33.923340  
Longitude: -116.949110

Affiliation:

Affiliation Type Desc: CUPA District  
Entity Name: Riverside Cnty Env Health  
Entity Title: Not reported  
Affiliation Address: 4065 County Circle Drive, Room 104  
Affiliation City: Riverside  
Affiliation State: CA  
Affiliation Country: Not reported  
Affiliation Zip: 92503  
Affiliation Phone: (951) 358-5055

Affiliation Type Desc: Document Preparer  
Entity Name: Daniel Landeros  
Entity Title: Not reported  
Affiliation Address: Not reported  
Affiliation City: Not reported  
Affiliation State: Not reported  
Affiliation Country: Not reported  
Affiliation Zip: Not reported  
Affiliation Phone: Not reported

Affiliation Type Desc: Facility Mailing Address  
Entity Name: Mailing Address  
Entity Title: Not reported  
Affiliation Address: 654 Richland Hills Drive  
Affiliation City: San Antonio  
Affiliation State: TX  
Affiliation Country: Not reported  
Affiliation Zip: 78245  
Affiliation Phone: Not reported

Affiliation Type Desc: Legal Owner  
Entity Name: Petco Animal Supplies, Inc.  
Entity Title: Not reported  
Affiliation Address: 654 Richland Hills Drive  
Affiliation City: San Antonio  
Affiliation State: TX  
Affiliation Country: United States  
Affiliation Zip: 78245  
Affiliation Phone: (210) 201-9217

Affiliation Type Desc: Parent Corporation  
Entity Name: Petco Animal Supplies, Inc.  
Entity Title: Not reported  
Affiliation Address: Not reported  
Affiliation City: Not reported  
Affiliation State: Not reported  
Affiliation Country: Not reported  
Affiliation Zip: Not reported  
Affiliation Phone: Not reported

Affiliation Type Desc: Operator

Map ID  
Direction  
Distance  
Elevation

MAP FINDINGS

Site

Database(s)

EDR ID Number  
EPA ID Number

**PETCO STORE #1171 (Continued)**

**S118233761**

Entity Name: Petco #1171  
Entity Title: Not reported  
Affiliation Address: Not reported  
Affiliation City: Not reported  
Affiliation State: Not reported  
Affiliation Country: Not reported  
Affiliation Zip: Not reported  
Affiliation Phone: (951) 769-8157

Affiliation Type Desc: Environmental Contact  
Entity Name: Daniel Landeros  
Entity Title: Not reported  
Affiliation Address: 654 Richland Hills Drive  
Affiliation City: San Antonio  
Affiliation State: TX  
Affiliation Country: Not reported  
Affiliation Zip: 78245  
Affiliation Phone: Not reported

Affiliation Type Desc: Identification Signer  
Entity Name: Amy Ebersole-Martinez  
Entity Title: Safety and Environmental Manager  
Affiliation Address: Not reported  
Affiliation City: Not reported  
Affiliation State: Not reported  
Affiliation Country: Not reported  
Affiliation Zip: Not reported  
Affiliation Phone: Not reported

**HAZNET:**

Name: PETCO STORE #1171  
Address: 1634 E 2ND ST  
Address 2: Not reported  
City, State, Zip: BEAUMONT, CA 78245  
Contact: AMY EBERSOLE-MARTINEZ  
Telephone: 8587615359  
Mailing Name: Not reported  
Mailing Address: 654 RICHLAND HILLS

Year: 2019  
Gepaid: CAL000388199  
TSD EPA ID: NVD980895338  
CA Waste Code: 331 - Off-specification, aged or surplus organics  
Disposal Method: H141 - Storage, Bulking, And/Or Transfer Off Site--No Treatment/Reovery (H010-H129) Or (H131-H135)  
Tons: 0.00250

Year: 2019  
Gepaid: CAL000388199  
TSD EPA ID: CAD008364432  
CA Waste Code: 181 - Other inorganic solid waste  
Disposal Method: H141 - Storage, Bulking, And/Or Transfer Off Site--No Treatment/Reovery (H010-H129) Or (H131-H135)  
Tons: 0.00950

Year: 2019

Map ID  
Direction  
Distance  
Elevation

MAP FINDINGS

Site

Database(s)

EDR ID Number  
EPA ID Number

**PETCO STORE #1171 (Continued)**

**S118233761**

Gepaid: CAL000388199  
TSD EPA ID: CAD008364432  
CA Waste Code: 791 - Liquids with pH <= 2  
Disposal Method: H141 - Storage, Bulking, And/Or Transfer Off Site--No Treatment/Reovery (H010-H129) Or (H131-H135)  
Tons: 0.06550

Year: 2019  
Gepaid: CAL000388199  
TSD EPA ID: CAD008364432  
CA Waste Code: 331 - Off-specification, aged or surplus organics  
Disposal Method: H141 - Storage, Bulking, And/Or Transfer Off Site--No Treatment/Reovery (H010-H129) Or (H131-H135)  
Tons: 0.07400

Year: 2018  
Gepaid: CAL000388199  
TSD EPA ID: CAD008364432  
CA Waste Code: 181 - Other inorganic solid waste  
Disposal Method: H141 - Storage, Bulking, And/Or Transfer Off Site--No Treatment/Reovery (H010-H129) Or (H131-H135)  
Tons: 0.00500

Year: 2018  
Gepaid: CAL000388199  
TSD EPA ID: NVD980895338  
CA Waste Code: 331 - Off-specification, aged or surplus organics  
Disposal Method: H141 - Storage, Bulking, And/Or Transfer Off Site--No Treatment/Reovery (H010-H129) Or (H131-H135)  
Tons: 0.00150

Year: 2018  
Gepaid: CAL000388199  
TSD EPA ID: CAD008364432  
CA Waste Code: 331 - Off-specification, aged or surplus organics  
Disposal Method: H141 - Storage, Bulking, And/Or Transfer Off Site--No Treatment/Reovery (H010-H129) Or (H131-H135)  
Tons: 0.08850

Year: 2017  
Gepaid: CAL000388199  
TSD EPA ID: CAD008364432  
CA Waste Code: 352 - Other organic solids  
Disposal Method: H141 - Storage, Bulking, And/Or Transfer Off Site--No Treatment/Reovery (H010-H129) Or (H131-H135)  
Tons: 0.004

Year: 2017  
Gepaid: CAL000388199  
TSD EPA ID: CAD008364432  
CA Waste Code: 331 - Off-specification, aged or surplus organics  
Disposal Method: H141 - Storage, Bulking, And/Or Transfer Off Site--No Treatment/Reovery (H010-H129) Or (H131-H135)  
Tons: 0.1

Year: 2017  
Gepaid: CAL000388199

Map ID  
Direction  
Distance  
Elevation

MAP FINDINGS

Site

Database(s)

EDR ID Number  
EPA ID Number

**PETCO STORE #1171 (Continued)**

**S118233761**

TSD EPA ID: CAD008364432  
CA Waste Code: 122 - Alkaline solution without metals pH >= 12.5  
Disposal Method: H141 - Storage, Bulking, And/Or Transfer Off Site--No Treatment/Reovery (H010-H129) Or (H131-H135)  
Tons: 0.0325

[Click this hyperlink](#) while viewing on your computer to access 15 additional CA HAZNET: record(s) in the EDR Site Report.

Additional Info:

Year: 2017  
Gen EPA ID: CAL000388199

Shipment Date: 20171221  
Creation Date: 8/10/2018 18:30:24  
Receipt Date: 20180105  
Manifest ID: 011346997FLE  
Trans EPA ID: MNS000110924  
Trans Name: STERICYCLE SPECIALTY WASTE SOLUTIONS INC  
Trans 2 EPA ID: CAR000217000  
Trans 2 Name: LA CHIQUITA TRUCKING  
TSD EPA ID: CAD008364432  
Trans Name: RHO CHEM LLC  
TSD Alt EPA ID: Not reported  
TSD Alt Name: Not reported  
Waste Code Description: 331 - Off-specification, aged, or surplus organics  
RCRA Code: D013  
Meth Code: H141 - Storage, Bulking, And/Or Transfer Off Site--No Treatment/Reovery (H010-H129) Or (H131-H135)

Quantity Tons: 0.053  
Waste Quantity: 106  
Quantity Unit: P  
Additional Code 1: D010  
Additional Code 2: D009  
Additional Code 3: D007  
Additional Code 4: Not reported  
Additional Code 5: Not reported

Shipment Date: 20170628  
Creation Date: Not reported  
Receipt Date: Not reported  
Manifest ID: 009164677FLE  
Trans EPA ID: MNS000110924  
Trans Name: STERICYCLE SPECIALTY WASTE SOLUTIONS INC  
Trans 2 EPA ID: NED986382133  
Trans 2 Name: SST  
TSD EPA ID: CAD008364432  
Trans Name: RHO CHEM LLC  
TSD Alt EPA ID: Not reported  
TSD Alt Name: Not reported  
Waste Code Description: 331 - Off-specification, aged, or surplus organics  
RCRA Code: Not reported  
Meth Code: H141 - Storage, Bulking, And/Or Transfer Off Site--No Treatment/Reovery (H010-H129) Or (H131-H135)

Quantity Tons: 0.005  
Waste Quantity: 10



Map ID  
Direction  
Distance  
Elevation

MAP FINDINGS

Site

Database(s)

EDR ID Number  
EPA ID Number

PETCO STORE #1171 (Continued)

S118233761

Quantity Unit:	P
Additional Code 1:	Not reported
Additional Code 2:	Not reported
Additional Code 3:	Not reported
Additional Code 4:	Not reported
Additional Code 5:	Not reported
Shipment Date:	20170628
Creation Date:	7/23/2018 18:30:16
Receipt Date:	20170712
Manifest ID:	009164677FLE
Trans EPA ID:	MNS000110924
Trans Name:	STERICYCLE SPECIALTY WASTE SOLUTIONS INC
Trans 2 EPA ID:	NED986382133
Trans 2 Name:	SST
TSDf EPA ID:	CAD008364432
Trans Name:	RHO CHEM LLC
TSDf Alt EPA ID:	Not reported
TSDf Alt Name:	Not reported
Waste Code Description:	122 - Alkaline solution without metals (pH > 12.5
RCRA Code:	D002
Meth Code:	H141 - Storage, Bulking, And/Or Transfer Off Site--No Treatment/Reovery (H010-H129) Or (H131-H135)
Quantity Tons:	0.0325
Waste Quantity:	65
Quantity Unit:	P
Additional Code 1:	Not reported
Additional Code 2:	Not reported
Additional Code 3:	Not reported
Additional Code 4:	Not reported
Additional Code 5:	Not reported
Shipment Date:	20170628
Creation Date:	7/23/2018 18:30:16
Receipt Date:	20170712
Manifest ID:	009164677FLE
Trans EPA ID:	MNS000110924
Trans Name:	STERICYCLE SPECIALTY WASTE SOLUTIONS INC
Trans 2 EPA ID:	NED986382133
Trans 2 Name:	SST
TSDf EPA ID:	CAD008364432
Trans Name:	RHO CHEM LLC
TSDf Alt EPA ID:	Not reported
TSDf Alt Name:	Not reported
Waste Code Description:	352 - Other organic solids
RCRA Code:	Not reported
Meth Code:	H141 - Storage, Bulking, And/Or Transfer Off Site--No Treatment/Reovery (H010-H129) Or (H131-H135)
Quantity Tons:	0.004
Waste Quantity:	8
Quantity Unit:	P
Additional Code 1:	Not reported
Additional Code 2:	Not reported
Additional Code 3:	Not reported
Additional Code 4:	Not reported
Additional Code 5:	Not reported

Map ID  
Direction  
Distance  
Elevation

MAP FINDINGS

Site

Database(s)

EDR ID Number  
EPA ID Number

**PETCO STORE #1171 (Continued)**

**S118233761**

Shipment Date: 20170628  
Creation Date: 7/23/2018 18:30:16  
Receipt Date: 20170712  
Manifest ID: 009164677FLE  
Trans EPA ID: MNS000110924  
Trans Name: STERICYCLE SPECIALTY WASTE SOLUTIONS INC  
Trans 2 EPA ID: NED986382133  
Trans 2 Name: SST  
TSDf EPA ID: CAD008364432  
Trans Name: RHO CHEM LLC  
TSDf Alt EPA ID: Not reported  
TSDf Alt Name: Not reported  
Waste Code Description: 331 - Off-specification, aged, or surplus organics  
RCRA Code: Not reported  
Meth Code: H141 - Storage, Bulking, And/Or Transfer Off Site--No Treatment/Reovery (H010-H129) Or (H131-H135)  
  
Quantity Tons: 0.005  
Waste Quantity: 10  
Quantity Unit: P  
Additional Code 1: Not reported  
Additional Code 2: Not reported  
Additional Code 3: Not reported  
Additional Code 4: Not reported  
Additional Code 5: Not reported

Shipment Date: 20170628  
Creation Date: 7/23/2018 18:30:16  
Receipt Date: 20170712  
Manifest ID: 009164677FLE  
Trans EPA ID: MNS000110924  
Trans Name: STERICYCLE SPECIALTY WASTE SOLUTIONS INC  
Trans 2 EPA ID: NED986382133  
Trans 2 Name: SST  
TSDf EPA ID: CAD008364432  
Trans Name: RHO CHEM LLC  
TSDf Alt EPA ID: Not reported  
TSDf Alt Name: Not reported  
Waste Code Description: 331 - Off-specification, aged, or surplus organics  
RCRA Code: D035  
Meth Code: H141 - Storage, Bulking, And/Or Transfer Off Site--No Treatment/Reovery (H010-H129) Or (H131-H135)  
  
Quantity Tons: 0.002  
Waste Quantity: 4  
Quantity Unit: P  
Additional Code 1: D007  
Additional Code 2: D005  
Additional Code 3: D001  
Additional Code 4: Not reported  
Additional Code 5: Not reported

Shipment Date: 20170106  
Creation Date: 3/20/2017 18:31:24  
Receipt Date: 20170110  
Manifest ID: 009190871FLE  
Trans EPA ID: CAD008364432  
Trans Name: RHO CHEM LLC  
Trans 2 EPA ID: CAD983649880

Map ID  
Direction  
Distance  
Elevation

MAP FINDINGS

Site

Database(s)

EDR ID Number  
EPA ID Number

**PETCO STORE #1171 (Continued)**

**S118233761**

Trans 2 Name:	PSC ENVIRONMENTAL SERVICES OF POMONA LP
TSDf EPA ID:	CAD008364432
Trans Name:	RHO CHEM LLC
TSDf Alt EPA ID:	Not reported
TSDf Alt Name:	Not reported
Waste Code Description:	331 - Off-specification, aged, or surplus organics
RCRA Code:	Not reported
Meth Code:	H141 - Storage, Bulking, And/Or Transfer Off Site--No Treatment/Reovery (H010-H129) Or (H131-H135)
Quantity Tons:	0.0265
Waste Quantity:	53
Quantity Unit:	P
Additional Code 1:	Not reported
Additional Code 2:	Not reported
Additional Code 3:	Not reported
Additional Code 4:	Not reported
Additional Code 5:	Not reported
Shipment Date:	20170106
Creation Date:	3/20/2017 18:31:24
Receipt Date:	20170110
Manifest ID:	009190871FLE
Trans EPA ID:	CAD008364432
Trans Name:	RHO CHEM LLC
Trans 2 EPA ID:	CAD983649880
Trans 2 Name:	PSC ENVIRONMENTAL SERVICES OF POMONA LP
TSDf EPA ID:	CAD008364432
Trans Name:	RHO CHEM LLC
TSDf Alt EPA ID:	Not reported
TSDf Alt Name:	Not reported
Waste Code Description:	331 - Off-specification, aged, or surplus organics
RCRA Code:	D035
Meth Code:	H141 - Storage, Bulking, And/Or Transfer Off Site--No Treatment/Reovery (H010-H129) Or (H131-H135)
Quantity Tons:	0.0055
Waste Quantity:	11
Quantity Unit:	P
Additional Code 1:	D001
Additional Code 2:	Not reported
Additional Code 3:	Not reported
Additional Code 4:	Not reported
Additional Code 5:	Not reported
Shipment Date:	20170106
Creation Date:	3/20/2017 18:31:24
Receipt Date:	20170110
Manifest ID:	009190871FLE
Trans EPA ID:	CAD008364432
Trans Name:	RHO CHEM LLC
Trans 2 EPA ID:	CAD983649880
Trans 2 Name:	PSC ENVIRONMENTAL SERVICES OF POMONA LP
TSDf EPA ID:	CAD008364432
Trans Name:	RHO CHEM LLC
TSDf Alt EPA ID:	Not reported
TSDf Alt Name:	Not reported
Waste Code Description:	331 - Off-specification, aged, or surplus organics
RCRA Code:	D027

Map ID  
Direction  
Distance  
Elevation

MAP FINDINGS

Site

Database(s)

EDR ID Number  
EPA ID Number

**PETCO STORE #1171 (Continued)**

**S118233761**

Meth Code: H141 - Storage, Bulking, And/Or Transfer Off Site--No Treatment/Reovery (H010-H129) Or (H131-H135)  
Quantity Tons: 0.0035  
Waste Quantity: 7  
Quantity Unit: P  
Additional Code 1: Not reported  
Additional Code 2: Not reported  
Additional Code 3: Not reported  
Additional Code 4: Not reported  
Additional Code 5: Not reported

Shipment Date: 20170106  
Creation Date: 3/20/2017 18:31:24  
Receipt Date: 20170110  
Manifest ID: 009190871FLE  
Trans EPA ID: CAD008364432  
Trans Name: RHO CHEM LLC  
Trans 2 EPA ID: CAD983649880  
Trans 2 Name: PSC ENVIRONMENTAL SERVICES OF POMONA LP  
TSDf EPA ID: CAD008364432  
Trans Name: RHO CHEM LLC  
TSDf Alt EPA ID: Not reported  
TSDf Alt Name: Not reported  
Waste Code Description: 331 - Off-specification, aged, or surplus organics  
RCRA Code: D035  
Meth Code: H141 - Storage, Bulking, And/Or Transfer Off Site--No Treatment/Reovery (H010-H129) Or (H131-H135)

Quantity Tons: 0.0045  
Waste Quantity: 9  
Quantity Unit: P  
Additional Code 1: D007  
Additional Code 2: D005  
Additional Code 3: D001  
Additional Code 4: Not reported  
Additional Code 5: Not reported

Additional Info:  
Year: 2014  
Gen EPA ID: CAL000388199

Shipment Date: 20140825  
Creation Date: 10/22/2014 22:15:04  
Receipt Date: 20140829  
Manifest ID: 000835619PSC  
Trans EPA ID: CAD008364432  
Trans Name: RHO CHEM LLC  
Trans 2 EPA ID: CAD983649880  
Trans 2 Name: PSC ENVIRONMENTAL SERVICES OF POMONA LP  
TSDf EPA ID: CAD008364432  
Trans Name: RHO CHEM LLC  
TSDf Alt EPA ID: Not reported  
TSDf Alt Name: Not reported  
Waste Code Description: 352 - Other organic solids  
RCRA Code: D035  
Meth Code: H141 - Storage, Bulking, And/Or Transfer Off Site--No Treatment/Reovery (H010-H129) Or (H131-H135)  
Quantity Tons: 0.001

Map ID  
Direction  
Distance  
Elevation

MAP FINDINGS

Site

Database(s)

EDR ID Number  
EPA ID Number

**PETCO STORE #1171 (Continued)**

**S118233761**

Waste Quantity: 2  
Quantity Unit: P  
Additional Code 1: D007  
Additional Code 2: D005  
Additional Code 3: D001  
Additional Code 4: Not reported  
Additional Code 5: Not reported

Shipment Date: 20140825  
Creation Date: 10/22/2014 22:15:04  
Receipt Date: 20140829  
Manifest ID: 000835619PSC  
Trans EPA ID: CAD008364432  
Trans Name: RHO CHEM LLC  
Trans 2 EPA ID: CAD983649880  
Trans 2 Name: PSC ENVIRONMENTAL SERVICES OF POMONA LP  
TSDf EPA ID: CAD008364432  
Trans Name: RHO CHEM LLC  
TSDf Alt EPA ID: Not reported  
TSDf Alt Name: Not reported  
Waste Code Description: - Not reported  
RCRA Code: Not reported  
Meth Code: H141 - Storage, Bulking, And/Or Transfer Off Site--No Treatment/Reovery (H010-H129) Or (H131-H135)

Quantity Tons: 0.0085  
Waste Quantity: 17  
Quantity Unit: P  
Additional Code 1: Not reported  
Additional Code 2: Not reported  
Additional Code 3: Not reported  
Additional Code 4: Not reported  
Additional Code 5: Not reported

Shipment Date: 20140825  
Creation Date: 10/22/2014 22:15:04  
Receipt Date: 20140829  
Manifest ID: 000835619PSC  
Trans EPA ID: CAD008364432  
Trans Name: RHO CHEM LLC  
Trans 2 EPA ID: CAD983649880  
Trans 2 Name: PSC ENVIRONMENTAL SERVICES OF POMONA LP  
TSDf EPA ID: CAD008364432  
Trans Name: RHO CHEM LLC  
TSDf Alt EPA ID: Not reported  
TSDf Alt Name: Not reported  
Waste Code Description: 311 - Pharmaceutical waste  
RCRA Code: D011  
Meth Code: H141 - Storage, Bulking, And/Or Transfer Off Site--No Treatment/Reovery (H010-H129) Or (H131-H135)

Quantity Tons: 0.018  
Waste Quantity: 36  
Quantity Unit: P  
Additional Code 1: D002  
Additional Code 2: D001  
Additional Code 3: Not reported  
Additional Code 4: Not reported  
Additional Code 5: Not reported

Map ID  
Direction  
Distance  
Elevation

MAP FINDINGS

Site

Database(s)

EDR ID Number  
EPA ID Number

**PETCO STORE #1171 (Continued)**

**S118233761**

Shipment Date:	20140825
Creation Date:	10/22/2014 22:15:04
Receipt Date:	20140829
Manifest ID:	000835619PSC
Trans EPA ID:	CAD008364432
Trans Name:	RHO CHEM LLC
Trans 2 EPA ID:	CAD983649880
Trans 2 Name:	PSC ENVIRONMENTAL SERVICES OF POMONA LP
TSDf EPA ID:	CAD008364432
Trans Name:	RHO CHEM LLC
TSDf Alt EPA ID:	Not reported
TSDf Alt Name:	Not reported
Waste Code Description:	- Not reported
RCRA Code:	Not reported
Meth Code:	H141 - Storage, Bulking, And/Or Transfer Off Site--No Treatment/Reovery (H010-H129) Or (H131-H135)
Quantity Tons:	0.001
Waste Quantity:	2
Quantity Unit:	P
Additional Code 1:	Not reported
Additional Code 2:	Not reported
Additional Code 3:	Not reported
Additional Code 4:	Not reported
Additional Code 5:	Not reported
Shipment Date:	20140326
Creation Date:	6/2/2014 22:15:08
Receipt Date:	20140407
Manifest ID:	000727442PSC
Trans EPA ID:	CAD008364432
Trans Name:	RHO CHEM LLC
Trans 2 EPA ID:	CAD983649880
Trans 2 Name:	PSC ENVIRONMENTAL SERVICES OF POMONA LP
TSDf EPA ID:	CAD008364432
Trans Name:	RHO CHEM LLC
TSDf Alt EPA ID:	Not reported
TSDf Alt Name:	Not reported
Waste Code Description:	- Not reported
RCRA Code:	Not reported
Meth Code:	H141 - Storage, Bulking, And/Or Transfer Off Site--No Treatment/Reovery (H010-H129) Or (H131-H135)
Quantity Tons:	0.014
Waste Quantity:	28
Quantity Unit:	P
Additional Code 1:	Not reported
Additional Code 2:	Not reported
Additional Code 3:	Not reported
Additional Code 4:	Not reported
Additional Code 5:	Not reported
Shipment Date:	20140326
Creation Date:	6/2/2014 22:15:08
Receipt Date:	20140407
Manifest ID:	000727442PSC
Trans EPA ID:	CAD008364432
Trans Name:	RHO CHEM LLC
Trans 2 EPA ID:	CAD983649880

Map ID  
Direction  
Distance  
Elevation

MAP FINDINGS

Site

Database(s)

EDR ID Number  
EPA ID Number

**PETCO STORE #1171 (Continued)**

**S118233761**

Trans 2 Name:	PSC ENVIRONMENTAL SERVICES OF POMONA LP
TSDF EPA ID:	CAD008364432
Trans Name:	RHO CHEM LLC
TSDF Alt EPA ID:	Not reported
TSDF Alt Name:	Not reported
Waste Code Description:	181 - Other inorganic solid waste Organics
RCRA Code:	Not reported
Meth Code:	H141 - Storage, Bulking, And/Or Transfer Off Site--No Treatment/Reovery (H010-H129) Or (H131-H135)
Quantity Tons:	0.001
Waste Quantity:	2
Quantity Unit:	P
Additional Code 1:	Not reported
Additional Code 2:	Not reported
Additional Code 3:	Not reported
Additional Code 4:	Not reported
Additional Code 5:	Not reported
Shipment Date:	20140326
Creation Date:	6/2/2014 22:15:08
Receipt Date:	20140407
Manifest ID:	000727442PSC
Trans EPA ID:	CAD008364432
Trans Name:	RHO CHEM LLC
Trans 2 EPA ID:	CAD983649880
Trans 2 Name:	PSC ENVIRONMENTAL SERVICES OF POMONA LP
TSDF EPA ID:	CAD008364432
Trans Name:	RHO CHEM LLC
TSDF Alt EPA ID:	Not reported
TSDF Alt Name:	Not reported
Waste Code Description:	232 - Pesticides and other waste associated with pesticide production
RCRA Code:	Not reported
Meth Code:	H141 - Storage, Bulking, And/Or Transfer Off Site--No Treatment/Reovery (H010-H129) Or (H131-H135)
Quantity Tons:	0.0015
Waste Quantity:	3
Quantity Unit:	P
Additional Code 1:	Not reported
Additional Code 2:	Not reported
Additional Code 3:	Not reported
Additional Code 4:	Not reported
Additional Code 5:	Not reported
Additional Info:	
Year:	2016
Gen EPA ID:	CAL000388199
Shipment Date:	20150812
Creation Date:	10/1/2015 22:15:34
Receipt Date:	20150820
Manifest ID:	007362842FLE
Trans EPA ID:	MNS000110924
Trans Name:	STERICYCLE SPECIALTY WASTE SOLUTIONS INC
Trans 2 EPA ID:	CAD983649880
Trans 2 Name:	PSC ENVIRONMENTAL SERVICES LP
TSDF EPA ID:	CAD008364432
Trans Name:	RHO CHEM LLC

Map ID  
Direction  
Distance  
Elevation

MAP FINDINGS

Site

Database(s)

EDR ID Number  
EPA ID Number

**PETCO STORE #1171 (Continued)**

**S118233761**

TSDF Alt EPA ID:	Not reported
TSDF Alt Name:	Not reported
Waste Code Description:	352 - Other organic solids
RCRA Code:	D035
Meth Code:	H141 - Storage, Bulking, And/Or Transfer Off Site--No Treatment/Reovery (H010-H129) Or (H131-H135)
Quantity Tons:	0.0035
Waste Quantity:	7
Quantity Unit:	P
Additional Code 1:	D007
Additional Code 2:	D005
Additional Code 3:	D001
Additional Code 4:	Not reported
Additional Code 5:	Not reported
Shipment Date:	20150812
Creation Date:	10/1/2015 22:15:34
Receipt Date:	20150820
Manifest ID:	007362842FLE
Trans EPA ID:	MNS000110924
Trans Name:	STERICYCLE SPECIALTY WASTE SOLUTIONS INC
Trans 2 EPA ID:	CAD983649880
Trans 2 Name:	PSC ENVIRONMENTAL SERVICES LP
TSDF EPA ID:	CAD008364432
Trans Name:	RHO CHEM LLC
TSDF Alt EPA ID:	Not reported
TSDF Alt Name:	Not reported
Waste Code Description:	122 - Alkaline solution without metals (pH > 12.5)
RCRA Code:	D002
Meth Code:	H141 - Storage, Bulking, And/Or Transfer Off Site--No Treatment/Reovery (H010-H129) Or (H131-H135)
Quantity Tons:	0.04
Waste Quantity:	80
Quantity Unit:	P
Additional Code 1:	Not reported
Additional Code 2:	Not reported
Additional Code 3:	Not reported
Additional Code 4:	Not reported
Additional Code 5:	Not reported
Shipment Date:	20150812
Creation Date:	10/1/2015 22:15:34
Receipt Date:	20150820
Manifest ID:	007362842FLE
Trans EPA ID:	MNS000110924
Trans Name:	STERICYCLE SPECIALTY WASTE SOLUTIONS INC
Trans 2 EPA ID:	CAD983649880
Trans 2 Name:	PSC ENVIRONMENTAL SERVICES LP
TSDF EPA ID:	CAD008364432
Trans Name:	RHO CHEM LLC
TSDF Alt EPA ID:	Not reported
TSDF Alt Name:	Not reported
Waste Code Description:	- Not reported
RCRA Code:	Not reported
Meth Code:	H141 - Storage, Bulking, And/Or Transfer Off Site--No Treatment/Reovery (H010-H129) Or (H131-H135)
Quantity Tons:	0.0145



Map ID  
Direction  
Distance  
Elevation

MAP FINDINGS

Site

Database(s)

EDR ID Number  
EPA ID Number

**PETCO STORE #1171 (Continued)**

**S118233761**

Waste Quantity: 29  
Quantity Unit: P  
Additional Code 1: Not reported  
Additional Code 2: Not reported  
Additional Code 3: Not reported  
Additional Code 4: Not reported  
Additional Code 5: Not reported

Shipment Date: 20150812  
Creation Date: 10/1/2015 22:15:34  
Receipt Date: 20150820  
Manifest ID: 007362842FLE  
Trans EPA ID: MNS000110924  
Trans Name: STERICYCLE SPECIALTY WASTE SOLUTIONS INC  
Trans 2 EPA ID: CAD983649880  
Trans 2 Name: PSC ENVIRONMENTAL SERVICES LP  
TSDf EPA ID: CAD008364432  
Trans Name: RHO CHEM LLC  
TSDf Alt EPA ID: Not reported  
TSDf Alt Name: Not reported  
Waste Code Description: - Not reported  
RCRA Code: Not reported  
Meth Code: H141 - Storage, Bulking, And/Or Transfer Off Site--No Treatment/Reovery (H010-H129) Or (H131-H135)

Quantity Tons: 0.0045  
Waste Quantity: 9  
Quantity Unit: P  
Additional Code 1: Not reported  
Additional Code 2: Not reported  
Additional Code 3: Not reported  
Additional Code 4: Not reported  
Additional Code 5: Not reported

Shipment Date: 20150226  
Creation Date: 5/18/2015 22:15:34  
Receipt Date: 20150302  
Manifest ID: 000957933PSC  
Trans EPA ID: CAD008364432  
Trans Name: RHO CHEM LLC  
Trans 2 EPA ID: CAD983649880  
Trans 2 Name: PSC ENVIRONMENTAL SERVICES OF POMONA LP  
TSDf EPA ID: CAD008364432  
Trans Name: RHO CHEM LLC  
TSDf Alt EPA ID: Not reported  
TSDf Alt Name: Not reported  
Waste Code Description: 331 - Off-specification, aged, or surplus organics  
RCRA Code: D035  
Meth Code: H141 - Storage, Bulking, And/Or Transfer Off Site--No Treatment/Reovery (H010-H129) Or (H131-H135)

Quantity Tons: 0.007  
Waste Quantity: 14  
Quantity Unit: P  
Additional Code 1: D007  
Additional Code 2: D005  
Additional Code 3: D001  
Additional Code 4: Not reported  
Additional Code 5: Not reported

Map ID  
Direction  
Distance  
Elevation

MAP FINDINGS

Site

Database(s)

EDR ID Number  
EPA ID Number

**PETCO STORE #1171 (Continued)**

**S118233761**

Shipment Date: 20150226  
Creation Date: 5/18/2015 22:15:34  
Receipt Date: 20150302  
Manifest ID: 000957933PSC  
Trans EPA ID: CAD008364432  
Trans Name: RHO CHEM LLC  
Trans 2 EPA ID: CAD983649880  
Trans 2 Name: PSC ENVIRONMENTAL SERVICES OF POMONA LP  
TSDf EPA ID: CAD008364432  
Trans Name: RHO CHEM LLC  
TSDf Alt EPA ID: Not reported  
TSDf Alt Name: Not reported  
Waste Code Description: 331 - Off-specification, aged, or surplus organics  
RCRA Code: Not reported  
Meth Code: H141 - Storage, Bulking, And/Or Transfer Off Site--No Treatment/Reovery (H010-H129) Or (H131-H135)  
  
Quantity Tons: 0.0405  
Waste Quantity: 81  
Quantity Unit: P  
Additional Code 1: Not reported  
Additional Code 2: Not reported  
Additional Code 3: Not reported  
Additional Code 4: Not reported  
Additional Code 5: Not reported

Shipment Date: 20150226  
Creation Date: 5/18/2015 22:15:34  
Receipt Date: 20150302  
Manifest ID: 000957933PSC  
Trans EPA ID: CAD008364432  
Trans Name: RHO CHEM LLC  
Trans 2 EPA ID: CAD983649880  
Trans 2 Name: PSC ENVIRONMENTAL SERVICES OF POMONA LP  
TSDf EPA ID: CAD008364432  
Trans Name: RHO CHEM LLC  
TSDf Alt EPA ID: Not reported  
TSDf Alt Name: Not reported  
Waste Code Description: 181 - Other inorganic solid waste Organics  
RCRA Code: D009  
Meth Code: H141 - Storage, Bulking, And/Or Transfer Off Site--No Treatment/Reovery (H010-H129) Or (H131-H135)  
  
Quantity Tons: 0.0175  
Waste Quantity: 35  
Quantity Unit: P  
Additional Code 1: Not reported  
Additional Code 2: Not reported  
Additional Code 3: Not reported  
Additional Code 4: Not reported  
Additional Code 5: Not reported

Additional Info:  
Year: 2015  
Gen EPA ID: CAL000388199

Shipment Date: 20150812  
Creation Date: 10/1/2015 22:15:34  
Receipt Date: 20150820

Map ID  
Direction  
Distance  
Elevation

MAP FINDINGS

Site

Database(s)

EDR ID Number  
EPA ID Number

**PETCO STORE #1171 (Continued)**

**S118233761**

Manifest ID: 007362842FLE  
Trans EPA ID: MNS000110924  
Trans Name: STERICYCLE SPECIALTY WASTE SOLUTIONS INC  
Trans 2 EPA ID: CAD983649880  
Trans 2 Name: PSC ENVIRONMENTAL SERVICES LP  
TSDf EPA ID: CAD008364432  
Trans Name: RHO CHEM LLC  
TSDf Alt EPA ID: Not reported  
TSDf Alt Name: Not reported  
Waste Code Description: 352 - Other organic solids  
RCRA Code: D035  
Meth Code: H141 - Storage, Bulking, And/Or Transfer Off Site--No Treatment/Reovery (H010-H129) Or (H131-H135)  
  
Quantity Tons: 0.0035  
Waste Quantity: 7  
Quantity Unit: P  
Additional Code 1: D007  
Additional Code 2: D005  
Additional Code 3: D001  
Additional Code 4: Not reported  
Additional Code 5: Not reported  
  
Shipment Date: 20150812  
Creation Date: 10/1/2015 22:15:34  
Receipt Date: 20150820  
Manifest ID: 007362842FLE  
Trans EPA ID: MNS000110924  
Trans Name: STERICYCLE SPECIALTY WASTE SOLUTIONS INC  
Trans 2 EPA ID: CAD983649880  
Trans 2 Name: PSC ENVIRONMENTAL SERVICES LP  
TSDf EPA ID: CAD008364432  
Trans Name: RHO CHEM LLC  
TSDf Alt EPA ID: Not reported  
TSDf Alt Name: Not reported  
Waste Code Description: 122 - Alkaline solution without metals (pH > 12.5)  
RCRA Code: D002  
Meth Code: H141 - Storage, Bulking, And/Or Transfer Off Site--No Treatment/Reovery (H010-H129) Or (H131-H135)  
  
Quantity Tons: 0.04  
Waste Quantity: 80  
Quantity Unit: P  
Additional Code 1: Not reported  
Additional Code 2: Not reported  
Additional Code 3: Not reported  
Additional Code 4: Not reported  
Additional Code 5: Not reported  
  
Shipment Date: 20150812  
Creation Date: 10/1/2015 22:15:34  
Receipt Date: 20150820  
Manifest ID: 007362842FLE  
Trans EPA ID: MNS000110924  
Trans Name: STERICYCLE SPECIALTY WASTE SOLUTIONS INC  
Trans 2 EPA ID: CAD983649880  
Trans 2 Name: PSC ENVIRONMENTAL SERVICES LP  
TSDf EPA ID: CAD008364432  
Trans Name: RHO CHEM LLC

Map ID  
Direction  
Distance  
Elevation

MAP FINDINGS

Site

Database(s)

EDR ID Number  
EPA ID Number

**PETCO STORE #1171 (Continued)**

**S118233761**

TSDF Alt EPA ID: Not reported  
TSDF Alt Name: Not reported  
Waste Code Description: - Not reported  
RCRA Code: Not reported  
Meth Code: H141 - Storage, Bulking, And/Or Transfer Off Site--No Treatment/Reovery (H010-H129) Or (H131-H135)  
Quantity Tons: 0.0145  
Waste Quantity: 29  
Quantity Unit: P  
Additional Code 1: Not reported  
Additional Code 2: Not reported  
Additional Code 3: Not reported  
Additional Code 4: Not reported  
Additional Code 5: Not reported

Shipment Date: 20150812  
Creation Date: 10/1/2015 22:15:34  
Receipt Date: 20150820  
Manifest ID: 007362842FLE  
Trans EPA ID: MNS000110924  
Trans Name: STERICYCLE SPECIALTY WASTE SOLUTIONS INC  
Trans 2 EPA ID: CAD983649880  
Trans 2 Name: PSC ENVIRONMENTAL SERVICES LP  
TSDF EPA ID: CAD008364432  
Trans Name: RHO CHEM LLC  
TSDF Alt EPA ID: Not reported  
TSDF Alt Name: Not reported  
Waste Code Description: - Not reported  
RCRA Code: Not reported  
Meth Code: H141 - Storage, Bulking, And/Or Transfer Off Site--No Treatment/Reovery (H010-H129) Or (H131-H135)

Quantity Tons: 0.0045  
Waste Quantity: 9  
Quantity Unit: P  
Additional Code 1: Not reported  
Additional Code 2: Not reported  
Additional Code 3: Not reported  
Additional Code 4: Not reported  
Additional Code 5: Not reported

Shipment Date: 20150226  
Creation Date: 5/18/2015 22:15:34  
Receipt Date: 20150302  
Manifest ID: 000957933PSC  
Trans EPA ID: CAD008364432  
Trans Name: RHO CHEM LLC  
Trans 2 EPA ID: CAD983649880  
Trans 2 Name: PSC ENVIRONMENTAL SERVICES OF POMONA LP  
TSDF EPA ID: CAD008364432  
Trans Name: RHO CHEM LLC  
TSDF Alt EPA ID: Not reported  
TSDF Alt Name: Not reported  
Waste Code Description: 331 - Off-specification, aged, or surplus organics  
RCRA Code: D035  
Meth Code: H141 - Storage, Bulking, And/Or Transfer Off Site--No Treatment/Reovery (H010-H129) Or (H131-H135)  
Quantity Tons: 0.007

Map ID  
Direction  
Distance  
Elevation

MAP FINDINGS

Site

Database(s)

EDR ID Number  
EPA ID Number

**PETCO STORE #1171 (Continued)**

**S118233761**

Waste Quantity:	14
Quantity Unit:	P
Additional Code 1:	D007
Additional Code 2:	D005
Additional Code 3:	D001
Additional Code 4:	Not reported
Additional Code 5:	Not reported
Shipment Date:	20150226
Creation Date:	5/18/2015 22:15:34
Receipt Date:	20150302
Manifest ID:	000957933PSC
Trans EPA ID:	CAD008364432
Trans Name:	RHO CHEM LLC
Trans 2 EPA ID:	CAD983649880
Trans 2 Name:	PSC ENVIRONMENTAL SERVICES OF POMONA LP
TSDf EPA ID:	CAD008364432
Trans Name:	RHO CHEM LLC
TSDf Alt EPA ID:	Not reported
TSDf Alt Name:	Not reported
Waste Code Description:	331 - Off-specification, aged, or surplus organics
RCRA Code:	Not reported
Meth Code:	H141 - Storage, Bulking, And/Or Transfer Off Site--No Treatment/Reovery (H010-H129) Or (H131-H135)
Quantity Tons:	0.0405
Waste Quantity:	81
Quantity Unit:	P
Additional Code 1:	Not reported
Additional Code 2:	Not reported
Additional Code 3:	Not reported
Additional Code 4:	Not reported
Additional Code 5:	Not reported
Shipment Date:	20150226
Creation Date:	5/18/2015 22:15:34
Receipt Date:	20150302
Manifest ID:	000957933PSC
Trans EPA ID:	CAD008364432
Trans Name:	RHO CHEM LLC
Trans 2 EPA ID:	CAD983649880
Trans 2 Name:	PSC ENVIRONMENTAL SERVICES OF POMONA LP
TSDf EPA ID:	CAD008364432
Trans Name:	RHO CHEM LLC
TSDf Alt EPA ID:	Not reported
TSDf Alt Name:	Not reported
Waste Code Description:	181 - Other inorganic solid waste Organics
RCRA Code:	D009
Meth Code:	H141 - Storage, Bulking, And/Or Transfer Off Site--No Treatment/Reovery (H010-H129) Or (H131-H135)
Quantity Tons:	0.0175
Waste Quantity:	35
Quantity Unit:	P
Additional Code 1:	Not reported
Additional Code 2:	Not reported
Additional Code 3:	Not reported
Additional Code 4:	Not reported
Additional Code 5:	Not reported

Map ID  
Direction  
Distance  
Elevation

MAP FINDINGS

Site

Database(s)

EDR ID Number  
EPA ID Number

**PETCO STORE #1171 (Continued)**

**S118233761**

**HWTS:**

Name: PETCO STORE #1171  
Address: 1634 E 2ND ST  
Address 2: Not reported  
City,State,Zip: BEAUMONT, CA 92223  
EPA ID: CAL000388199  
Inactive Date: Not reported  
Create Date: 08/05/2013  
Last Act Date: 09/04/2019  
Mailing Name: Not reported  
Mailing Address: 654 RICHLAND HILLS  
Mailing Address 2: Not reported  
Mailing City,State,Zip: SAN ANTONIO, TX 78245  
Owner Name: PETCO ANIMALS SUPPLIES INC  
Owner Address: 654 RICHLAND HILLS  
Owner Address 2: Not reported  
Owner City,State,Zip: SAN ANTONIO, TX 78245  
Contact Name: AMY EBERSOLE-MARTINEZ  
Contact Address: 654 RICHLAND HILLS  
Contact Address 2: Not reported  
City,State,Zip: SAN ANTONIO, TX 782450000

**NAICS:**

EPA ID: CAL000388199  
Create Date: 2013-08-05 12:56:16  
NAICS Code: 54189  
NAICS Description: Other Services Related to Advertising  
Issued EPA ID Date: 2013-08-05 12:56:16  
Inactive Date: Not reported  
Facility Name: PETCO STORE #1171  
Facility Address: 1634 E 2ND ST  
Facility Address 2: Not reported  
Facility City: BEAUMONT  
Facility County: 33  
Facility State: CA  
Facility Zip: 92223

**B14**  
**East**  
**1/8-1/4**  
**0.159 mi.**  
**841 ft.**

**PETCO STORE #1171**  
**1634 E 2ND ST**  
**BEAUMONT, CA 92223**

**RCRA NonGen / NLR 1024839899**  
**CAL000388199**

**Site 4 of 12 in cluster B**

**Relative:**  
**Lower**  
**Actual:**  
**2561 ft.**

RCRA NonGen / NLR:  
Date form received by agency: 2013-08-05 00:00:00.0  
Facility name: PETCO STORE #1171  
Facility address: 1634 E 2ND ST  
BEAUMONT, CA 92223  
EPA ID: CAL000388199  
Mailing address: 654 RICHLAND HILLS  
SAN ANTONIO, TX 78245  
Contact: AMY EBERSOLE-MARTINEZ  
Contact address: 654 RICHLAND HILLS  
SAN ANTONIO, TX 78245-0000  
Contact country: Not reported  
Contact telephone: 858-761-5359  
Contact email: SAFETY@PETCO.COM

Map ID  
Direction  
Distance  
Elevation

MAP FINDINGS

Site

Database(s)

EDR ID Number  
EPA ID Number

**PETCO STORE #1171 (Continued)**

**1024839899**

EPA Region: 09  
Classification: Non-Generator  
Description: Handler: Non-Generators do not presently generate hazardous waste

Owner/Operator Summary:

Owner/operator name: AMY EBERSOLE-MARTINEZ  
Owner/operator address: 654 RICHLAND HILLS  
SAN ANTONIO, TX 78245  
Owner/operator country: Not reported  
Owner/operator telephone: 858-761-5359  
Owner/operator email: Not reported  
Owner/operator fax: Not reported  
Owner/operator extension: Not reported  
Legal status: Other  
Owner/Operator Type: Operator  
Owner/Op start date: Not reported  
Owner/Op end date: Not reported

Owner/operator name: PETCO ANIMALS SUPPLIES INC  
Owner/operator address: 654 RICHLAND HILLS  
SAN ANTONIO, TX 78245  
Owner/operator country: Not reported  
Owner/operator telephone: 858-201-9217  
Owner/operator email: Not reported  
Owner/operator fax: Not reported  
Owner/operator extension: Not reported  
Legal status: Other  
Owner/Operator Type: Owner  
Owner/Op start date: Not reported  
Owner/Op end date: Not reported

Handler Activities Summary:

U.S. importer of hazardous waste: No  
Mixed waste (haz. and radioactive): No  
Recycler of hazardous waste: No  
Transporter of hazardous waste: No  
Treater, storer or disposer of HW: No  
Underground injection activity: No  
On-site burner exemption: No  
Furnace exemption: No  
Used oil fuel burner: No  
Used oil processor: No  
User oil refiner: No  
Used oil fuel marketer to burner: No  
Used oil Specification marketer: No  
Used oil transfer facility: No  
Used oil transporter: No

Violation Status: No violations found

MAP FINDINGS

Map ID  
Direction  
Distance  
Elevation

Site

Database(s)

EDR ID Number  
EPA ID Number

**B15**  
**East**  
**1/8-1/4**  
**0.162 mi.**  
**854 ft.**

**ALDI #90**  
**1638 E 2ND ST**  
**BEAUMONT, CA 92223**

**Site 5 of 12 in cluster B**

**CERS HAZ WASTE**  
**HAZNET**  
**CERS**  
**HWTS**

**S121019579**  
**N/A**

**Relative:**  
**Lower**

CERS HAZ WASTE:

**Actual:**  
**2561 ft.**

Name: ALDI #90  
Address: 1638 E 2ND ST  
City,State,Zip: BEAUMONT, CA 92223  
Site ID: 363578  
CERS ID: 10656838  
CERS Description: Hazardous Waste Generator

HAZNET:

Name: ALDI INC DBA ALDI #90  
Address: 1638 E 2ND ST  
Address 2: Not reported  
City,State,Zip: BEAUMONT, CA 92555  
Contact: CAROLINE ROWE  
Telephone: 9515305750  
Mailing Name: Not reported  
Mailing Address: 12661 ALDI PL

Year: 2019  
Gepaid: CAL000408684  
TSD EPA ID: AZR000515924  
CA Waste Code: 331 - Off-specification, aged or surplus organics  
Disposal Method: H141 - Storage, Bulking, And/Or Transfer Off Site--No Treatment/Reovery (H010-H129) Or (H131-H135)  
Tons: 0.01200

Year: 2018  
Gepaid: CAL000408684  
TSD EPA ID: NVD980895338  
CA Waste Code: 331 - Off-specification, aged or surplus organics  
Disposal Method: H141 - Storage, Bulking, And/Or Transfer Off Site--No Treatment/Reovery (H010-H129) Or (H131-H135)  
Tons: 0.01100

Year: 2018  
Gepaid: CAL000408684  
TSD EPA ID: AZR000515924  
CA Waste Code: 331 - Off-specification, aged or surplus organics  
Disposal Method: H141 - Storage, Bulking, And/Or Transfer Off Site--No Treatment/Reovery (H010-H129) Or (H131-H135)  
Tons: 0.03400

Year: 2018  
Gepaid: CAL000408684  
TSD EPA ID: CAD008364432  
CA Waste Code: 141 - Off-specification, aged or surplus inorganics  
Disposal Method: H141 - Storage, Bulking, And/Or Transfer Off Site--No Treatment/Reovery (H010-H129) Or (H131-H135)  
Tons: 0.00250

Year: 2017  
Gepaid: CAL000408684  
TSD EPA ID: CAD008364432



Map ID  
Direction  
Distance  
Elevation

MAP FINDINGS

Site

Database(s)

EDR ID Number  
EPA ID Number

**ALDI #90 (Continued)**

**S121019579**

CA Waste Code: 141 - Off-specification, aged or surplus inorganics  
Disposal Method: H141 - Storage, Bulking, And/Or Transfer Off Site--No  
Treatment/Reovery (H010-H129) Or (H131-H135)  
Tons: 0.003

Year: 2017  
Gepaid: CAL000408684  
TSD EPA ID: CAD008364432  
CA Waste Code: 331 - Off-specification, aged or surplus organics  
Disposal Method: H141 - Storage, Bulking, And/Or Transfer Off Site--No  
Treatment/Reovery (H010-H129) Or (H131-H135)  
Tons: 0.022

Year: 2016  
Gepaid: CAL000408684  
TSD EPA ID: CAD008364432  
CA Waste Code: 181 - Other inorganic solid waste  
Disposal Method: H141 - Storage, Bulking, And/Or Transfer Off Site--No  
Treatment/Reovery (H010-H129) Or (H131-H135)  
Tons: 0.0005

Year: 2016  
Gepaid: CAL000408684  
TSD EPA ID: CAD008364432  
CA Waste Code: 331 - Off-specification, aged or surplus organics  
Disposal Method: H141 - Storage, Bulking, And/Or Transfer Off Site--No  
Treatment/Reovery (H010-H129) Or (H131-H135)  
Tons: 0.117

Year: 2016  
Gepaid: CAL000408684  
TSD EPA ID: CAD008364432  
CA Waste Code: 141 - Off-specification, aged or surplus inorganics  
Disposal Method: H141 - Storage, Bulking, And/Or Transfer Off Site--No  
Treatment/Reovery (H010-H129) Or (H131-H135)  
Tons: 0.006

**Additional Info:**

Year: 2017  
Gen EPA ID: CAL000408684

Shipment Date: 20171009  
Creation Date: 5/30/2018 18:33:51  
Receipt Date: 20171012  
Manifest ID: 010758775FLE  
Trans EPA ID: MNS000110924  
Trans Name: STERICYCLE SPECIALTY WASTE SOLUTIONS INC  
Trans 2 EPA ID: CAR000217000  
Trans 2 Name: LA CHIQUITA TRUCKING  
TSDF EPA ID: CAD008364432  
Trans Name: RHO CHEM LLC  
TSDF Alt EPA ID: Not reported  
TSDF Alt Name: Not reported  
Waste Code Description: 331 - Off-specification, aged, or surplus organics  
RCRA Code: Not reported  
Meth Code: H141 - Storage, Bulking, And/Or Transfer Off Site--No

Map ID  
Direction  
Distance  
Elevation

MAP FINDINGS

Site

Database(s)

EDR ID Number  
EPA ID Number

ALDI #90 (Continued)

S121019579

Quantity Tons:	Treatment/Reovery (H010-H129) Or (H131-H135) 0.0055
Waste Quantity:	11
Quantity Unit:	P
Additional Code 1:	Not reported
Additional Code 2:	Not reported
Additional Code 3:	Not reported
Additional Code 4:	Not reported
Additional Code 5:	Not reported
Shipment Date:	20171009
Creation Date:	5/30/2018 18:33:51
Receipt Date:	20171012
Manifest ID:	010758775FLE
Trans EPA ID:	MNS000110924
Trans Name:	STERICYCLE SPECIALTY WASTE SOLUTIONS INC
Trans 2 EPA ID:	CAR000217000
Trans 2 Name:	LA CHIQUITA TRUCKING
TSDf EPA ID:	CAD008364432
Trans Name:	RHO CHEM LLC
TSDf Alt EPA ID:	Not reported
TSDf Alt Name:	Not reported
Waste Code Description:	331 - Off-specification, aged, or surplus organics
RCRA Code:	Not reported
Meth Code:	H141 - Storage, Bulking, And/Or Transfer Off Site--No Treatment/Reovery (H010-H129) Or (H131-H135)
Quantity Tons:	0.008
Waste Quantity:	16
Quantity Unit:	P
Additional Code 1:	Not reported
Additional Code 2:	Not reported
Additional Code 3:	Not reported
Additional Code 4:	Not reported
Additional Code 5:	Not reported
Shipment Date:	20170417
Creation Date:	5/9/2018 18:31:51
Receipt Date:	20170419
Manifest ID:	009352336FLE
Trans EPA ID:	MNS000110924
Trans Name:	STERICYCLE SPECIALTY WASTE SOLUTIONS INC
Trans 2 EPA ID:	NED986382133
Trans 2 Name:	SMITH SYSTEMS
TSDf EPA ID:	CAD008364432
Trans Name:	RHO CHEM LLC
TSDf Alt EPA ID:	Not reported
TSDf Alt Name:	Not reported
Waste Code Description:	331 - Off-specification, aged, or surplus organics
RCRA Code:	Not reported
Meth Code:	H141 - Storage, Bulking, And/Or Transfer Off Site--No Treatment/Reovery (H010-H129) Or (H131-H135)
Quantity Tons:	0.0055
Waste Quantity:	11
Quantity Unit:	P
Additional Code 1:	Not reported
Additional Code 2:	Not reported
Additional Code 3:	Not reported

Map ID  
Direction  
Distance  
Elevation

MAP FINDINGS

Site

Database(s)

EDR ID Number  
EPA ID Number

**ALDI #90 (Continued)**

**S121019579**

Additional Code 4:	Not reported
Additional Code 5:	Not reported
Shipment Date:	20170417
Creation Date:	5/9/2018 18:31:51
Receipt Date:	20170419
Manifest ID:	009352336FLE
Trans EPA ID:	MNS000110924
Trans Name:	STERICYCLE SPECIALTY WASTE SOLUTIONS INC
Trans 2 EPA ID:	NED986382133
Trans 2 Name:	SMITH SYSTEMS
TSDf EPA ID:	CAD008364432
Trans Name:	RHO CHEM LLC
TSDf Alt EPA ID:	Not reported
TSDf Alt Name:	Not reported
Waste Code Description:	141 - Off-specification, aged, or surplus inorganics
RCRA Code:	D002
Meth Code:	H141 - Storage, Bulking, And/Or Transfer Off Site--No Treatment/Recovery (H010-H129) Or (H131-H135)
Quantity Tons:	0.003
Waste Quantity:	6
Quantity Unit:	P
Additional Code 1:	Not reported
Additional Code 2:	Not reported
Additional Code 3:	Not reported
Additional Code 4:	Not reported
Additional Code 5:	Not reported
Shipment Date:	20170417
Creation Date:	5/9/2018 18:31:51
Receipt Date:	20170419
Manifest ID:	009352336FLE
Trans EPA ID:	MNS000110924
Trans Name:	STERICYCLE SPECIALTY WASTE SOLUTIONS INC
Trans 2 EPA ID:	NED986382133
Trans 2 Name:	SMITH SYSTEMS
TSDf EPA ID:	CAD008364432
Trans Name:	RHO CHEM LLC
TSDf Alt EPA ID:	Not reported
TSDf Alt Name:	Not reported
Waste Code Description:	331 - Off-specification, aged, or surplus organics
RCRA Code:	Not reported
Meth Code:	H141 - Storage, Bulking, And/Or Transfer Off Site--No Treatment/Recovery (H010-H129) Or (H131-H135)
Quantity Tons:	0.003
Waste Quantity:	6
Quantity Unit:	P
Additional Code 1:	Not reported
Additional Code 2:	Not reported
Additional Code 3:	Not reported
Additional Code 4:	Not reported
Additional Code 5:	Not reported

**CERS:**

Name:	ALDI #90
Address:	1638 E 2ND ST
City,State,Zip:	BEAUMONT, CA 92223

Map ID  
Direction  
Distance  
Elevation

MAP FINDINGS

Site

Database(s)

EDR ID Number  
EPA ID Number

**ALDI #90 (Continued)**

**S121019579**

Site ID: 363578  
CERS ID: 10656838  
CERS Description: Chemical Storage Facilities

Violations:

Site ID: 363578  
Site Name: Aldi #90  
Violation Date: 06-30-2016  
Citation: HSC 6.95 Multiple - California Health and Safety Code, Chapter 6.95, Section(s) Multiple  
Violation Description: Business Plan Program - Administration/Documentation - General  
Violation Notes: Returned to compliance on 07/27/2016. Current Permit  
Violation Division: Riverside County Department of Env Health  
Violation Program: HMRRP  
Violation Source: CERS

Site ID: 363578  
Site Name: Aldi #90  
Violation Date: 06-30-2016  
Citation: HSC 6.5 Multiple - California Health and Safety Code, Chapter 6.5, Section(s) Multiple  
Violation Description: Hazardous Waste Generator Program - Administration/Documentation - General  
Violation Notes: Returned to compliance on 07/27/2016. Failure to have an active hazardous waste generator permit.  
Violation Division: Riverside County Department of Env Health  
Violation Program: HW  
Violation Source: CERS

Site ID: 363578  
Site Name: Aldi #90  
Violation Date: 06-30-2016  
Citation: HSC 6.95 Multiple - California Health and Safety Code, Chapter 6.95, Section(s) Multiple  
Violation Description: Business Plan Program - Administration/Documentation - General  
Violation Notes: Returned to compliance on 07/27/2016. NFPA 704 signs posted  
Violation Division: Riverside County Department of Env Health  
Violation Program: HMRRP  
Violation Source: CERS

Site ID: 363578  
Site Name: Aldi #90  
Violation Date: 06-13-2019  
Citation: 40 CFR 1 265.35 - U.S. Code of Federal Regulations, Title 40, Chapter 1, Section(s) 265.35  
Violation Description: Failure to maintain aisle space to allow the unobstructed movement of personnel, fire protection equipment, spill control equipment, and decontamination equipment to any area of facility operation in an emergency, unless aisle space is not needed for any of these purposes.  
Violation Notes: Returned to compliance on 08/09/2019. OBSERVATION: Observed metal rack/shelving in obscuring waste storage area. Unable to access waste area safely. CORRECTIVE ACTION: Owner/operator shall maintain adequate aisle space in hazardous waste storage areas for personnel and fire protection equipment.  
Violation Division: Riverside County Department of Env Health  
Violation Program: HW  
Violation Source: CERS

Map ID  
Direction  
Distance  
Elevation

MAP FINDINGS

Site

Database(s)

EDR ID Number  
EPA ID Number

**ALDI #90 (Continued)**

**S121019579**

Site ID: 363578  
Site Name: Aldi #90  
Violation Date: 06-30-2016  
Citation: HSC 6.95 25508(a)(1) - California Health and Safety Code, Chapter 6.95, Section(s) 25508(a)(1)  
Violation Description: Failure to complete and electronically submit a site map with all required content.  
Violation Notes: Returned to compliance on 07/26/2016.  
Violation Division: Riverside County Department of Env Health  
Violation Program: HMRRP  
Violation Source: CERS

Site ID: 363578  
Site Name: Aldi #90  
Violation Date: 06-13-2019  
Citation: HSC 6.95 25508(a)(1) - California Health and Safety Code, Chapter 6.95, Section(s) 25508(a)(1)  
Violation Description: Failure to complete and electronically submit a business plan when storing/handling a hazardous material at or above reportable quantities.  
Violation Notes: Returned to compliance on 08/09/2019. OBSERVATION: An incomplete Business Plan was submitted into the statewide information management system. CORRECTIVE ACTION: Owner/operator shall submit all required Business Plan sections into the statewide information management system at <http://cers.calepa.ca.gov>.  
Violation Division: Riverside County Department of Env Health  
Violation Program: HMRRP  
Violation Source: CERS

Site ID: 363578  
Site Name: Aldi #90  
Violation Date: 06-30-2016  
Citation: HSC 6.95 Multiple - California Health and Safety Code, Chapter 6.95, Section(s) Multiple  
Violation Description: Business Plan Program - Operations/Maintenance - General  
Violation Notes: Returned to compliance on 07/12/2016. Maintained to minimize possibility of release  
Violation Division: Riverside County Department of Env Health  
Violation Program: HMRRP  
Violation Source: CERS

Site ID: 363578  
Site Name: Aldi #90  
Violation Date: 06-13-2019  
Citation: HSC 6.95 25508(a)(1) - California Health and Safety Code, Chapter 6.95, Section(s) 25508(a)(1)  
Violation Description: Failure to establish and electronically submit an adequate emergency response plan and procedures for a release or threatened release of a hazardous material.  
Violation Notes: Returned to compliance on 08/09/2019. OBSERVATION: Observed emergency response plans and procedures submitted in CERS containing missing items. Specifically, alternate emergency contact are missing. CORRECTIVE ACTION: Owner/operator shall update the emergency response plans and procedures addressing a release or threatened release of a hazardous material and submit a new copy into the statewide information management system at <http://cers.calepa.ca.gov>. Ensure the procedures include immediate notification contacts to the local

Map ID  
Direction  
Distance  
Elevation

MAP FINDINGS

Site

Database(s)

EDR ID Number  
EPA ID Number

**ALDI #90 (Continued)**

**S121019579**

Violation Division: emergency response personnel and to the UPA; procedures for the mitigation of a release or threatened release to minimize potential harm, and evacuation plans and procedures prior to submission.  
Violation Program: Riverside County Department of Env Health  
Violation Source: HMRRP  
CERS

Evaluation:

Eval General Type: Compliance Evaluation Inspection  
Eval Date: 06-30-2016  
Violations Found: Yes  
Eval Type: Routine done by local agency  
Eval Notes: Not reported  
Eval Division: Riverside County Department of Env Health  
Eval Program: HW  
Eval Source: CERS

Eval General Type: Other/Unknown  
Eval Date: 08-09-2019  
Violations Found: No  
Eval Type: Other, not routine, done by local agency  
Eval Notes: Ensure all hazardous waste labels include at least: the words ""hazardous waste"", generator name and address, accumulation start date, composition and physical state of waste, and hazardous property statement.  
Eval Division: Riverside County Department of Env Health  
Eval Program: HW  
Eval Source: CERS

Eval General Type: Compliance Evaluation Inspection  
Eval Date: 06-13-2019  
Violations Found: Yes  
Eval Type: Routine done by local agency  
Eval Notes: Not reported  
Eval Division: Riverside County Department of Env Health  
Eval Program: HW  
Eval Source: CERS

Eval General Type: Compliance Evaluation Inspection  
Eval Date: 06-30-2016  
Violations Found: Yes  
Eval Type: Routine done by local agency  
Eval Notes: Not reported  
Eval Division: Riverside County Department of Env Health  
Eval Program: HMRRP  
Eval Source: CERS

Eval General Type: Other/Unknown  
Eval Date: 08-09-2019  
Violations Found: No  
Eval Type: Other, not routine, done by local agency  
Eval Notes: Not reported  
Eval Division: Riverside County Department of Env Health  
Eval Program: HMRRP  
Eval Source: CERS

Eval General Type: Compliance Evaluation Inspection

Map ID  
Direction  
Distance  
Elevation

MAP FINDINGS

Site

Database(s)

EDR ID Number  
EPA ID Number

**ALDI #90 (Continued)**

**S121019579**

Eval Date: 06-13-2019  
Violations Found: Yes  
Eval Type: Routine done by local agency  
Eval Notes: Not reported  
Eval Division: Riverside County Department of Env Health  
Eval Program: HMRRP  
Eval Source: CERS

Coordinates:

Site ID: 363578  
Facility Name: Aldi #90  
Env Int Type Code: HWG  
Program ID: 10656838  
Coord Name: Not reported  
Ref Point Type Desc: Center of a facility or station.  
Latitude: 33.923350  
Longitude: -116.948980

Affiliation:

Affiliation Type Desc: Identification Signer  
Entity Name: Caroline Rowe  
Entity Title: Executive Assistant  
Affiliation Address: Not reported  
Affiliation City: Not reported  
Affiliation State: Not reported  
Affiliation Country: Not reported  
Affiliation Zip: Not reported  
Affiliation Phone: Not reported

Affiliation Type Desc: Legal Owner  
Entity Name: AI California LLC dba Aldi Inc  
Entity Title: Not reported  
Affiliation Address: 12661 Aldi Place  
Affiliation City: Moreno Valley  
Affiliation State: CA  
Affiliation Country: United States  
Affiliation Zip: 92555  
Affiliation Phone: (951) 530-5750

Affiliation Type Desc: Property Owner  
Entity Name: F.J Hanshaw Properties  
Entity Title: Not reported  
Affiliation Address: 10921 Westminster Ave  
Affiliation City: Garden Grove  
Affiliation State: CA  
Affiliation Country: United States  
Affiliation Zip: 92843  
Affiliation Phone: (714) 534-3063

Affiliation Type Desc: Document Preparer  
Entity Name: Caroline Rowe  
Entity Title: Not reported  
Affiliation Address: Not reported  
Affiliation City: Not reported  
Affiliation State: Not reported  
Affiliation Country: Not reported

Map ID  
Direction  
Distance  
Elevation

MAP FINDINGS

Site

Database(s)

EDR ID Number  
EPA ID Number

**ALDI #90 (Continued)**

**S121019579**

Affiliation Zip: Not reported  
Affiliation Phone: Not reported

Affiliation Type Desc: CUPA District  
Entity Name: Riverside Cnty Env Health  
Entity Title: Not reported  
Affiliation Address: 4065 County Circle Drive, Room 104  
Affiliation City: Riverside  
Affiliation State: CA  
Affiliation Country: Not reported  
Affiliation Zip: 92503  
Affiliation Phone: (951) 358-5055

Affiliation Type Desc: Environmental Contact  
Entity Name: Caroline Rowe  
Entity Title: Not reported  
Affiliation Address: 12661 Aldi Place  
Affiliation City: Moreno Valley  
Affiliation State: CA  
Affiliation Country: Not reported  
Affiliation Zip: 92555  
Affiliation Phone: Not reported

Affiliation Type Desc: Facility Mailing Address  
Entity Name: Mailing Address  
Entity Title: Not reported  
Affiliation Address: 12661 Aldi Place  
Affiliation City: Moreno Valley  
Affiliation State: CA  
Affiliation Country: Not reported  
Affiliation Zip: 92555  
Affiliation Phone: Not reported

Affiliation Type Desc: Operator  
Entity Name: Aldi Inc  
Entity Title: Not reported  
Affiliation Address: Not reported  
Affiliation City: Not reported  
Affiliation State: Not reported  
Affiliation Country: Not reported  
Affiliation Zip: Not reported  
Affiliation Phone: (951) 530-5750

Affiliation Type Desc: Parent Corporation  
Entity Name: AI Incorporated (ALDI)  
Entity Title: Not reported  
Affiliation Address: Not reported  
Affiliation City: Not reported  
Affiliation State: Not reported  
Affiliation Country: Not reported  
Affiliation Zip: Not reported  
Affiliation Phone: Not reported

**HWTS:**

Name: ALDI INC DBA ALDI #90  
Address: 1638 E 2ND ST



Map ID  
Direction  
Distance  
Elevation

MAP FINDINGS

Site

Database(s)

EDR ID Number  
EPA ID Number

**ALDI #90 (Continued)**

**S121019579**

Address 2: Not reported  
City,State,Zip: BEAUMONT, CA 92223  
EPA ID: CAL000408684  
Inactive Date: Not reported  
Create Date: 07/21/2015  
Last Act Date: 08/26/2019  
Mailing Name: CAROLINE ROWE  
Mailing Address: 12661 ALDI PL  
Mailing Address 2: Not reported  
Mailing City,State,Zip: MORENO VALLEY, CA 92555  
Owner Name: ALDI INCORPORATED  
Owner Address: 12661 ALDI PL  
Owner Address 2: Not reported  
Owner City,State,Zip: MORENO VALLEY, CA 92555  
Contact Name: CAROLINE ROWE  
Contact Address: 12661 ALDI PLACE  
Contact Address 2: Not reported  
City,State,Zip: MORENO VALLEY, CA 92555

**NAICS:**

EPA ID: CAL000408684  
Create Date: 2015-07-21 13:51:18  
NAICS Code: 49312  
NAICS Description: Refrigerated Warehousing and Storage  
Issued EPA ID Date: 2015-07-21 13:51:18  
Inactive Date: Not reported  
Facility Name: ALDI INC DBA ALDI #90  
Facility Address: 1638 E 2ND ST  
Facility Address 2: Not reported  
Facility City: BEAUMONT  
Facility County: 33  
Facility State: CA  
Facility Zip: 92223

**B16**  
**East**  
**1/8-1/4**  
**0.162 mi.**  
**854 ft.**

**ALDI INC DBA ALDI #90**  
**1638 E 2ND ST**  
**BEAUMONT, CA 92223**  
**Site 6 of 12 in cluster B**

**RCRA NonGen / NLR 1024850778**  
**CAL000408684**

**Relative:**  
**Lower**  
**Actual:**  
**2561 ft.**

RCRA NonGen / NLR:  
Date form received by agency: 2015-07-21 00:00:00.0  
Facility name: ALDI INC DBA ALDI #90  
Facility address: 1638 E 2ND ST  
BEAUMONT, CA 92223  
EPA ID: CAL000408684  
Mailing address: 12661 ALDI PL  
MORENO VALLEY, CA 92555  
Contact: BERLIND LOOMIS  
Contact address: 12661 ALDI PL  
MORENO VALLEY, CA 92555  
Contact country: Not reported  
Contact telephone: 951-530-5750  
Contact email: BERLIND.LOOMIS@ALDI.US  
EPA Region: 09  
Classification: Non-Generator  
Description: Handler: Non-Generators do not presently generate hazardous waste

Map ID  
Direction  
Distance  
Elevation

MAP FINDINGS

Site

Database(s)

EDR ID Number  
EPA ID Number

**ALDI INC DBA ALDI #90 (Continued)**

**1024850778**

Owner/Operator Summary:

Owner/operator name: ALDI INCORPORATED  
Owner/operator address: 12661 ALDI PL  
MORENO VALLEY, CA 92555  
Owner/operator country: Not reported  
Owner/operator telephone: 951-530-5750  
Owner/operator email: Not reported  
Owner/operator fax: Not reported  
Owner/operator extension: Not reported  
Legal status: Other  
Owner/Operator Type: Owner  
Owner/Op start date: Not reported  
Owner/Op end date: Not reported

Owner/operator name: BERLIND LOOMIS  
Owner/operator address: 12661 ALDI PL  
MORENO VALLEY, CA 92555  
Owner/operator country: Not reported  
Owner/operator telephone: 951-530-5750  
Owner/operator email: Not reported  
Owner/operator fax: Not reported  
Owner/operator extension: Not reported  
Legal status: Other  
Owner/Operator Type: Operator  
Owner/Op start date: Not reported  
Owner/Op end date: Not reported

Handler Activities Summary:

U.S. importer of hazardous waste: No  
Mixed waste (haz. and radioactive): No  
Recycler of hazardous waste: No  
Transporter of hazardous waste: No  
Treater, storer or disposer of HW: No  
Underground injection activity: No  
On-site burner exemption: No  
Furnace exemption: No  
Used oil fuel burner: No  
Used oil processor: No  
User oil refiner: No  
Used oil fuel marketer to burner: No  
Used oil Specification marketer: No  
Used oil transfer facility: No  
Used oil transporter: No

Violation Status: No violations found

**B17**  
**East**  
**1/8-1/4**  
**0.165 mi.**  
**869 ft.**

**BED BATH & BEYOND #1199**  
**1642 E 2ND ST**  
**BEAUMONT, CA 92223**  
**Site 7 of 12 in cluster B**

**CERS HAZ WASTE** **S113799445**  
**HAZNET** **N/A**  
**HWTS**

**Relative:**  
**Lower**  
**Actual:**  
**2561 ft.**

CERS HAZ WASTE:  
Name: BED, BATH AND BEYOND #1199  
Address: 1642 E 2ND ST  
City,State,Zip: BEAUMONT, CA 92223  
Site ID: 11516  
CERS ID: 10169519

Map ID  
Direction  
Distance  
Elevation

MAP FINDINGS

Site

Database(s)

EDR ID Number  
EPA ID Number

**BED BATH & BEYOND #1199 (Continued)**

**S113799445**

CERS Description: Hazardous Waste Generator

Violations:

Site ID: 11516

Site Name: Bed, Bath and Beyond #1199

Violation Date: 08-06-2015

Citation: 40 CFR 1 262.34(d)(5)(ii) - U.S. Code of Federal Regulations, Title 40, Chapter 1, Section(s) 262.34(d)(5)(ii)

Violation Description: Failure to post, next to the telephone, Emergency Information (SQG) containing the location of emergency equipment, contact names and numbers.

Violation Notes: Returned to compliance on 09/25/2015.

Violation Division: Riverside County Department of Env Health

Violation Program: HW

Violation Source: CERS

Evaluation:

Eval General Type: Compliance Evaluation Inspection

Eval Date: 08-06-2015

Violations Found: Yes

Eval Type: Routine done by local agency

Eval Notes: Not reported

Eval Division: Riverside County Department of Env Health

Eval Program: HW

Eval Source: CERS

Eval General Type: Other/Unknown

Eval Date: 09-25-2015

Violations Found: No

Eval Type: Other, not routine, done by local agency

Eval Notes: no violations

Eval Division: Riverside County Department of Env Health

Eval Program: HW

Eval Source: CERS

Eval General Type: Compliance Evaluation Inspection

Eval Date: 09-07-2018

Violations Found: No

Eval Type: Routine done by local agency

Eval Notes: Not reported

Eval Division: Riverside County Department of Env Health

Eval Program: HW

Eval Source: CERS

Enforcement Action:

Site ID: 11516

Site Name: Bed, Bath and Beyond #1199

Site Address: 1642 E 2ND ST

Site City: BEAUMONT

Site Zip: 92223

Enf Action Date: 08-06-2015

Enf Action Type: Notice of Violation (Unified Program)

Enf Action Description: Notice of Violation Issued by the Inspector at the Time of Inspection

Enf Action Notes: Not reported

Enf Action Division: Riverside County Department of Env Health

Enf Action Program: HW

Enf Action Source: CERS

Map ID  
Direction  
Distance  
Elevation

MAP FINDINGS

Site

Database(s)

EDR ID Number  
EPA ID Number

**BED BATH & BEYOND #1199 (Continued)**

**S113799445**

Coordinates:

Site ID: 11516  
Facility Name: Bed, Bath and Beyond #1199  
Env Int Type Code: HWG  
Program ID: 10169519  
Coord Name: Not reported  
Ref Point Type Desc: Center of a facility or station.  
Latitude: 33.923350  
Longitude: -116.948850

Affiliation:

Affiliation Type Desc: Document Preparer  
Entity Name: ASHLEY CAMPBELL  
Entity Title: Not reported  
Affiliation Address: Not reported  
Affiliation City: Not reported  
Affiliation State: Not reported  
Affiliation Country: Not reported  
Affiliation Zip: Not reported  
Affiliation Phone: Not reported

Affiliation Type Desc: Facility Mailing Address  
Entity Name: Mailing Address  
Entity Title: Not reported  
Affiliation Address: 5151 San Felipe St, Suite 1000  
Affiliation City: Houston  
Affiliation State: TX  
Affiliation Country: Not reported  
Affiliation Zip: 77056  
Affiliation Phone: Not reported

Affiliation Type Desc: Identification Signer  
Entity Name: Ashley Campbell  
Entity Title: Authorized Representative  
Affiliation Address: Not reported  
Affiliation City: Not reported  
Affiliation State: Not reported  
Affiliation Country: Not reported  
Affiliation Zip: Not reported  
Affiliation Phone: Not reported

Affiliation Type Desc: Legal Owner  
Entity Name: Bed, Bath and Beyond, Inc.  
Entity Title: Not reported  
Affiliation Address: 650 Liberty Ave  
Affiliation City: Union  
Affiliation State: NJ  
Affiliation Country: United States  
Affiliation Zip: 07083  
Affiliation Phone: (908) 688-0888

Affiliation Type Desc: Parent Corporation  
Entity Name: Bed, Bath and Beyond  
Entity Title: Not reported  
Affiliation Address: Not reported  
Affiliation City: Not reported

Map ID  
Direction  
Distance  
Elevation

MAP FINDINGS

Site

Database(s)

EDR ID Number  
EPA ID Number

**BED BATH & BEYOND #1199 (Continued)**

**S113799445**

Affiliation State: Not reported  
Affiliation Country: Not reported  
Affiliation Zip: Not reported  
Affiliation Phone: Not reported

Affiliation Type Desc: Environmental Contact  
Entity Name: ASHLEY CAMPBELL  
Entity Title: Not reported  
Affiliation Address: 5151 San Felipe St, Suite 1000  
Affiliation City: Houston  
Affiliation State: TX  
Affiliation Country: Not reported  
Affiliation Zip: 77056  
Affiliation Phone: Not reported

Affiliation Type Desc: CUPA District  
Entity Name: Riverside Cnty Env Health  
Entity Title: Not reported  
Affiliation Address: 4065 County Circle Drive, Room 104  
Affiliation City: Riverside  
Affiliation State: CA  
Affiliation Country: Not reported  
Affiliation Zip: 92503  
Affiliation Phone: (951) 358-5055

Affiliation Type Desc: Operator  
Entity Name: Bed, Bath and Beyond, Inc.  
Entity Title: Not reported  
Affiliation Address: Not reported  
Affiliation City: Not reported  
Affiliation State: Not reported  
Affiliation Country: Not reported  
Affiliation Zip: Not reported  
Affiliation Phone: (908) 688-0888

**HAZNET:**

Name: BED BATH & BEYOND #1199  
Address: 1642 E 2ND ST  
Address 2: Not reported  
City, State, Zip: BEAUMONT, CA 775070000  
Contact: ASHLEY CAMPBELL  
Telephone: 7139855472  
Mailing Name: Not reported  
Mailing Address: 9950 CHEMICAL ROAD

Year: 2019  
Gepaid: CAL000363053  
TSD EPA ID: NVD980895338  
CA Waste Code: 331 - Off-specification, aged or surplus organics  
Disposal Method: H141 - Storage, Bulking, And/Or Transfer Off Site--No Treatment/Reovery (H010-H129) Or (H131-H135)  
Tons: 0.00200

Year: 2019  
Gepaid: CAL000363053  
TSD EPA ID: CAD008364432

Map ID  
Direction  
Distance  
Elevation

MAP FINDINGS

Site

Database(s)

EDR ID Number  
EPA ID Number

**BED BATH & BEYOND #1199 (Continued)**

**S113799445**

CA Waste Code:	791 - Liquids with pH <= 2
Disposal Method:	H141 - Storage, Bulking, And/Or Transfer Off Site--No Treatment/Reovery (H010-H129) Or (H131-H135)
Tons:	0.00550
Year:	2019
Gepaid:	CAL000363053
TSD EPA ID:	CAD008364432
CA Waste Code:	122 - Alkaline solution without metals pH >= 12.5
Disposal Method:	H141 - Storage, Bulking, And/Or Transfer Off Site--No Treatment/Reovery (H010-H129) Or (H131-H135)
Tons:	0.00350
Year:	2019
Gepaid:	CAL000363053
TSD EPA ID:	AZR000515924
CA Waste Code:	331 - Off-specification, aged or surplus organics
Disposal Method:	H141 - Storage, Bulking, And/Or Transfer Off Site--No Treatment/Reovery (H010-H129) Or (H131-H135)
Tons:	0.03850
Year:	2019
Gepaid:	CAL000363053
TSD EPA ID:	NVD980895338
CA Waste Code:	214 - Unspecified solvent mixture
Disposal Method:	H141 - Storage, Bulking, And/Or Transfer Off Site--No Treatment/Reovery (H010-H129) Or (H131-H135)
Tons:	0.00350
Year:	2019
Gepaid:	CAL000363053
TSD EPA ID:	CAD008364432
CA Waste Code:	181 - Other inorganic solid waste
Disposal Method:	H141 - Storage, Bulking, And/Or Transfer Off Site--No Treatment/Reovery (H010-H129) Or (H131-H135)
Tons:	0.00100
Year:	2018
Gepaid:	CAL000363053
TSD EPA ID:	CAD008364432
CA Waste Code:	181 - Other inorganic solid waste
Disposal Method:	H141 - Storage, Bulking, And/Or Transfer Off Site--No Treatment/Reovery (H010-H129) Or (H131-H135)
Tons:	0.00150
Year:	2018
Gepaid:	CAL000363053
TSD EPA ID:	CAD008364432
CA Waste Code:	331 - Off-specification, aged or surplus organics
Disposal Method:	H141 - Storage, Bulking, And/Or Transfer Off Site--No Treatment/Reovery (H010-H129) Or (H131-H135)
Tons:	0.00700
Year:	2018
Gepaid:	CAL000363053
TSD EPA ID:	CAD008364432
CA Waste Code:	791 - Liquids with pH <= 2

Map ID  
Direction  
Distance  
Elevation

MAP FINDINGS

Site

Database(s)

EDR ID Number  
EPA ID Number

**BED BATH & BEYOND #1199 (Continued)**

**S113799445**

Disposal Method: H141 - Storage, Bulking, And/Or Transfer Off Site--No Treatment/Reovery (H010-H129) Or (H131-H135)  
Tons: 0.00300  
Year: 2018  
Gepaid: CAL000363053  
TSD EPA ID: NVD980895338  
CA Waste Code: 331 - Off-specification, aged or surplus organics  
Disposal Method: H141 - Storage, Bulking, And/Or Transfer Off Site--No Treatment/Reovery (H010-H129) Or (H131-H135)  
Tons: 0.00100

[Click this hyperlink](#) while viewing on your computer to access 26 additional CA HAZNET: record(s) in the EDR Site Report.

Additional Info:

Year: 2012  
Gen EPA ID: CAL000363053  
Shipment Date: 20121003  
Creation Date: 12/20/2012 22:15:18  
Receipt Date: 20121008  
Manifest ID: 000380110PSC  
Trans EPA ID: CAD008364432  
Trans Name: RHO CHEM LLC  
Trans 2 EPA ID: CAD983649880  
Trans 2 Name: PSC ENVIRONMENTAL SERVICES OF POMONA LP  
TSD EPA ID: CAD008364432  
Trans Name: RHO CHEM LLC  
TSD EPA Alt ID: Not reported  
TSD EPA Alt Name: Not reported  
Waste Code Description: 331 - Off-specification, aged, or surplus organics  
RCRA Code: D001  
Meth Code: H141 - Storage, Bulking, And/Or Transfer Off Site--No Treatment/Reovery (H010-H129) Or (H131-H135)  
Quantity Tons: 0.0175  
Waste Quantity: 35  
Quantity Unit: P  
Additional Code 1: Not reported  
Additional Code 2: Not reported  
Additional Code 3: Not reported  
Additional Code 4: Not reported  
Additional Code 5: Not reported  
Shipment Date: 20121003  
Creation Date: 12/20/2012 22:15:18  
Receipt Date: 20121008  
Manifest ID: 000380110PSC  
Trans EPA ID: CAD008364432  
Trans Name: RHO CHEM LLC  
Trans 2 EPA ID: CAD983649880  
Trans 2 Name: PSC ENVIRONMENTAL SERVICES OF POMONA LP  
TSD EPA ID: CAD008364432  
Trans Name: RHO CHEM LLC  
TSD EPA Alt ID: Not reported  
TSD EPA Alt Name: Not reported

Map ID  
Direction  
Distance  
Elevation

MAP FINDINGS

Site

Database(s)

EDR ID Number  
EPA ID Number

**BED BATH & BEYOND #1199 (Continued)**

**S113799445**

Waste Code Description:	122 - Alkaline solution without metals (pH > 12.5
RCRA Code:	D002
Meth Code:	H141 - Storage, Bulking, And/Or Transfer Off Site--No Treatment/Reovery (H010-H129) Or (H131-H135)
Quantity Tons:	0.021
Waste Quantity:	42
Quantity Unit:	P
Additional Code 1:	Not reported
Additional Code 2:	Not reported
Additional Code 3:	Not reported
Additional Code 4:	Not reported
Additional Code 5:	Not reported
Shipment Date:	20121003
Creation Date:	12/20/2012 22:15:18
Receipt Date:	20121008
Manifest ID:	000380110PSC
Trans EPA ID:	CAD008364432
Trans Name:	RHO CHEM LLC
Trans 2 EPA ID:	CAD983649880
Trans 2 Name:	PSC ENVIRONMENTAL SERVICES OF POMONA LP
TSDf EPA ID:	CAD008364432
Trans Name:	RHO CHEM LLC
TSDf Alt EPA ID:	Not reported
TSDf Alt Name:	Not reported
Waste Code Description:	181 - Other inorganic solid waste Organics
RCRA Code:	Not reported
Meth Code:	H141 - Storage, Bulking, And/Or Transfer Off Site--No Treatment/Reovery (H010-H129) Or (H131-H135)
Quantity Tons:	0.019
Waste Quantity:	38
Quantity Unit:	P
Additional Code 1:	Not reported
Additional Code 2:	Not reported
Additional Code 3:	Not reported
Additional Code 4:	Not reported
Additional Code 5:	Not reported
Shipment Date:	20121003
Creation Date:	12/20/2012 22:15:18
Receipt Date:	20121008
Manifest ID:	000380110PSC
Trans EPA ID:	CAD008364432
Trans Name:	RHO CHEM LLC
Trans 2 EPA ID:	CAD983649880
Trans 2 Name:	PSC ENVIRONMENTAL SERVICES OF POMONA LP
TSDf EPA ID:	CAD008364432
Trans Name:	RHO CHEM LLC
TSDf Alt EPA ID:	Not reported
TSDf Alt Name:	Not reported
Waste Code Description:	214 - Unspecified solvent mixture
RCRA Code:	U002
Meth Code:	H061 - Fuel Blending Prior To Energy Recovery At Another Site
Quantity Tons:	0.0185
Waste Quantity:	37
Quantity Unit:	P
Additional Code 1:	D001



Map ID  
Direction  
Distance  
Elevation

MAP FINDINGS

Site

Database(s)

EDR ID Number  
EPA ID Number

**BED BATH & BEYOND #1199 (Continued)**

**S113799445**

Additional Code 2:	Not reported
Additional Code 3:	Not reported
Additional Code 4:	Not reported
Additional Code 5:	Not reported
Shipment Date:	20120411
Creation Date:	5/30/2012 20:30:16
Receipt Date:	20120416
Manifest ID:	000284801PSC
Trans EPA ID:	CAD008364432
Trans Name:	RHO CHEM LLC
Trans 2 EPA ID:	CAD983649880
Trans 2 Name:	PSC ENVIRONMENTAL SERVICES OF POMONA LP
TSDf EPA ID:	CAD008364432
Trans Name:	RHO CHEM LLC
TSDf Alt EPA ID:	Not reported
TSDf Alt Name:	Not reported
Waste Code Description:	135 - Unspecified aqueous solution
RCRA Code:	Not reported
Meth Code:	H141 - Storage, Bulking, And/Or Transfer Off Site--No Treatment/Reovery (H010-H129) Or (H131-H135)
Quantity Tons:	0.014
Waste Quantity:	28
Quantity Unit:	P
Additional Code 1:	Not reported
Additional Code 2:	Not reported
Additional Code 3:	Not reported
Additional Code 4:	Not reported
Additional Code 5:	Not reported
Shipment Date:	20120411
Creation Date:	5/30/2012 20:30:16
Receipt Date:	20120416
Manifest ID:	000284801PSC
Trans EPA ID:	CAD008364432
Trans Name:	RHO CHEM LLC
Trans 2 EPA ID:	CAD983649880
Trans 2 Name:	PSC ENVIRONMENTAL SERVICES OF POMONA LP
TSDf EPA ID:	CAD008364432
Trans Name:	RHO CHEM LLC
TSDf Alt EPA ID:	Not reported
TSDf Alt Name:	Not reported
Waste Code Description:	214 - Unspecified solvent mixture
RCRA Code:	U002
Meth Code:	H061 - Fuel Blending Prior To Energy Recovery At Another Site
Quantity Tons:	0.002
Waste Quantity:	4
Quantity Unit:	P
Additional Code 1:	D001
Additional Code 2:	Not reported
Additional Code 3:	Not reported
Additional Code 4:	Not reported
Additional Code 5:	Not reported
Shipment Date:	20120411
Creation Date:	5/30/2012 20:30:16
Receipt Date:	20120416

Map ID  
Direction  
Distance  
Elevation

MAP FINDINGS

Site

Database(s)

EDR ID Number  
EPA ID Number

**BED BATH & BEYOND #1199 (Continued)**

**S113799445**

Manifest ID: 000284801PSC  
Trans EPA ID: CAD008364432  
Trans Name: RHO CHEM LLC  
Trans 2 EPA ID: CAD983649880  
Trans 2 Name: PSC ENVIRONMENTAL SERVICES OF POMONA LP  
TSDf EPA ID: CAD008364432  
Trans Name: RHO CHEM LLC  
TSDf Alt EPA ID: Not reported  
TSDf Alt Name: Not reported  
Waste Code Description: 331 - Off-specification, aged, or surplus organics  
RCRA Code: D001  
Meth Code: H141 - Storage, Bulking, And/Or Transfer Off Site--No Treatment/Reovery (H010-H129) Or (H131-H135)  
  
Quantity Tons: 0.002  
Waste Quantity: 4  
Quantity Unit: P  
Additional Code 1: Not reported  
Additional Code 2: Not reported  
Additional Code 3: Not reported  
Additional Code 4: Not reported  
Additional Code 5: Not reported

Additional Info:

Year: 2014  
Gen EPA ID: CAL000363053

Shipment Date: 20141224  
Creation Date: 3/3/2015 22:15:07  
Receipt Date: 20150102  
Manifest ID: 000915113PSC  
Trans EPA ID: CAD008364432  
Trans Name: RHO CHEM LLC  
Trans 2 EPA ID: CAD983649880  
Trans 2 Name: PSC ENVIRONMENTAL SERVICES OF POMONA LP  
TSDf EPA ID: CAD008364432  
Trans Name: RHO CHEM LLC  
TSDf Alt EPA ID: Not reported  
TSDf Alt Name: Not reported  
Waste Code Description: 331 - Off-specification, aged, or surplus organics  
RCRA Code: Not reported  
Meth Code: H141 - Storage, Bulking, And/Or Transfer Off Site--No Treatment/Reovery (H010-H129) Or (H131-H135)  
  
Quantity Tons: 0.0035  
Waste Quantity: 7  
Quantity Unit: P  
Additional Code 1: Not reported  
Additional Code 2: Not reported  
Additional Code 3: Not reported  
Additional Code 4: Not reported  
Additional Code 5: Not reported

Shipment Date: 20141224  
Creation Date: 3/3/2015 22:15:07  
Receipt Date: 20150102  
Manifest ID: 000915113PSC  
Trans EPA ID: CAD008364432  
Trans Name: RHO CHEM LLC

Map ID  
Direction  
Distance  
Elevation

MAP FINDINGS

Site

Database(s)

EDR ID Number  
EPA ID Number

**BED BATH & BEYOND #1199 (Continued)**

**S113799445**

Trans 2 EPA ID: CAD983649880  
Trans 2 Name: PSC ENVIRONMENTAL SERVICES OF POMONA LP  
TSDf EPA ID: CAD008364432  
Trans Name: RHO CHEM LLC  
TSDf Alt EPA ID: Not reported  
TSDf Alt Name: Not reported  
Waste Code Description: 181 - Other inorganic solid waste Organics  
RCRA Code: D009  
Meth Code: H141 - Storage, Bulking, And/Or Transfer Off Site--No Treatment/Reovery (H010-H129) Or (H131-H135)  
  
Quantity Tons: 0.0005  
Waste Quantity: 1  
Quantity Unit: P  
Additional Code 1: Not reported  
Additional Code 2: Not reported  
Additional Code 3: Not reported  
Additional Code 4: Not reported  
Additional Code 5: Not reported  
  
Shipment Date: 20140718  
Creation Date: 9/13/2014 22:15:20  
Receipt Date: 20140728  
Manifest ID: 000805013PSC  
Trans EPA ID: CAD008364432  
Trans Name: RHO CHEM LLC  
Trans 2 EPA ID: CAD983649880  
Trans 2 Name: PSC ENVIRONMENTAL SERVICES OF POMONA LP  
TSDf EPA ID: CAD008364432  
Trans Name: RHO CHEM LLC  
TSDf Alt EPA ID: Not reported  
TSDf Alt Name: Not reported  
Waste Code Description: - Not reported  
RCRA Code: Not reported  
Meth Code: H141 - Storage, Bulking, And/Or Transfer Off Site--No Treatment/Reovery (H010-H129) Or (H131-H135)  
  
Quantity Tons: 0.006  
Waste Quantity: 12  
Quantity Unit: P  
Additional Code 1: Not reported  
Additional Code 2: Not reported  
Additional Code 3: Not reported  
Additional Code 4: Not reported  
Additional Code 5: Not reported  
  
Shipment Date: 20140718  
Creation Date: 9/13/2014 22:15:20  
Receipt Date: 20140728  
Manifest ID: 000805013PSC  
Trans EPA ID: CAD008364432  
Trans Name: RHO CHEM LLC  
Trans 2 EPA ID: CAD983649880  
Trans 2 Name: PSC ENVIRONMENTAL SERVICES OF POMONA LP  
TSDf EPA ID: CAD008364432  
Trans Name: RHO CHEM LLC  
TSDf Alt EPA ID: Not reported  
TSDf Alt Name: Not reported  
Waste Code Description: - Not reported

Map ID  
Direction  
Distance  
Elevation

MAP FINDINGS

Site

Database(s)

EDR ID Number  
EPA ID Number

**BED BATH & BEYOND #1199 (Continued)**

**S113799445**

RCRA Code: U002  
Meth Code: H141 - Storage, Bulking, And/Or Transfer Off Site--No Treatment/Reovery (H010-H129) Or (H131-H135)  
Quantity Tons: 0.004  
Waste Quantity: 8  
Quantity Unit: P  
Additional Code 1: D001  
Additional Code 2: Not reported  
Additional Code 3: Not reported  
Additional Code 4: Not reported  
Additional Code 5: Not reported

Shipment Date: 20140203  
Creation Date: 7/3/2014 22:15:07  
Receipt Date: 20140213  
Manifest ID: 000691792PSC  
Trans EPA ID: CAD008364432  
Trans Name: RHO CHEM LLC  
Trans 2 EPA ID: CAD983649880  
Trans 2 Name: PSC ENVIRONMENTAL SERVICES OF POMONA LP  
TSDf EPA ID: CAD008364432  
Trans Name: RHO CHEM LLC  
TSDf Alt EPA ID: Not reported  
TSDf Alt Name: Not reported  
Waste Code Description: 122 - Alkaline solution without metals (pH > 12.5)  
RCRA Code: D002  
Meth Code: H141 - Storage, Bulking, And/Or Transfer Off Site--No Treatment/Reovery (H010-H129) Or (H131-H135)

Quantity Tons: 0.0025  
Waste Quantity: 5  
Quantity Unit: P  
Additional Code 1: Not reported  
Additional Code 2: Not reported  
Additional Code 3: Not reported  
Additional Code 4: Not reported  
Additional Code 5: Not reported

Additional Info:

Year: 2016  
Gen EPA ID: CAL000363053

Shipment Date: 20151217  
Creation Date: 2/11/2016 22:15:11  
Receipt Date: 20151222  
Manifest ID: 001157628PSC  
Trans EPA ID: CAD008364432  
Trans Name: RHO CHEM LLC  
Trans 2 EPA ID: CAD983649880  
Trans 2 Name: PSC ENVIRONMENTAL SERVICES OF POMONA LP  
TSDf EPA ID: CAD008364432  
Trans Name: RHO CHEM LLC  
TSDf Alt EPA ID: Not reported  
TSDf Alt Name: Not reported  
Waste Code Description: 331 - Off-specification, aged, or surplus organics  
RCRA Code: Not reported  
Meth Code: H141 - Storage, Bulking, And/Or Transfer Off Site--No Treatment/Reovery (H010-H129) Or (H131-H135)

Map ID  
Direction  
Distance  
Elevation

MAP FINDINGS

Site

Database(s)

EDR ID Number  
EPA ID Number

**BED BATH & BEYOND #1199 (Continued)**

**S113799445**

Quantity Tons: 0.0115  
Waste Quantity: 23  
Quantity Unit: P  
Additional Code 1: Not reported  
Additional Code 2: Not reported  
Additional Code 3: Not reported  
Additional Code 4: Not reported  
Additional Code 5: Not reported

Shipment Date: 20151217  
Creation Date: 2/11/2016 22:15:11  
Receipt Date: 20151222  
Manifest ID: 001157628PSC  
Trans EPA ID: CAD008364432  
Trans Name: RHO CHEM LLC  
Trans 2 EPA ID: CAD983649880  
Trans 2 Name: PSC ENVIRONMENTAL SERVICES OF POMONA LP  
TSDf EPA ID: CAD008364432  
Trans Name: RHO CHEM LLC  
TSDf Alt EPA ID: Not reported  
TSDf Alt Name: Not reported  
Waste Code Description: 181 - Other inorganic solid waste Organics  
RCRA Code: D009  
Meth Code: H141 - Storage, Bulking, And/Or Transfer Off Site--No Treatment/Recovery (H010-H129) Or (H131-H135)

Quantity Tons: 0.0035  
Waste Quantity: 7  
Quantity Unit: P  
Additional Code 1: Not reported  
Additional Code 2: Not reported  
Additional Code 3: Not reported  
Additional Code 4: Not reported  
Additional Code 5: Not reported

Shipment Date: 20150619  
Creation Date: 9/22/2015 22:15:49  
Receipt Date: 20150624  
Manifest ID: 001035364PSC  
Trans EPA ID: CAD008364432  
Trans Name: RHO CHEM LLC  
Trans 2 EPA ID: CAD983649880  
Trans 2 Name: PSC ENVIRONMENTAL SERVICES OF POMONA LP  
TSDf EPA ID: CAD008364432  
Trans Name: RHO CHEM LLC  
TSDf Alt EPA ID: Not reported  
TSDf Alt Name: Not reported  
Waste Code Description: 181 - Other inorganic solid waste Organics  
RCRA Code: D009  
Meth Code: H141 - Storage, Bulking, And/Or Transfer Off Site--No Treatment/Recovery (H010-H129) Or (H131-H135)

Quantity Tons: 0.001  
Waste Quantity: 2  
Quantity Unit: P  
Additional Code 1: Not reported  
Additional Code 2: Not reported  
Additional Code 3: Not reported  
Additional Code 4: Not reported

Map ID  
Direction  
Distance  
Elevation

MAP FINDINGS

Site

Database(s)

EDR ID Number  
EPA ID Number

**BED BATH & BEYOND #1199 (Continued)**

**S113799445**

Additional Code 5:	Not reported
Shipment Date:	20150619
Creation Date:	9/22/2015 22:15:49
Receipt Date:	20150624
Manifest ID:	001035364PSC
Trans EPA ID:	CAD008364432
Trans Name:	RHO CHEM LLC
Trans 2 EPA ID:	CAD983649880
Trans 2 Name:	PSC ENVIRONMENTAL SERVICES OF POMONA LP
TSDf EPA ID:	CAD008364432
Trans Name:	RHO CHEM LLC
TSDf Alt EPA ID:	Not reported
TSDf Alt Name:	Not reported
Waste Code Description:	331 - Off-specification, aged, or surplus organics
RCRA Code:	Not reported
Meth Code:	H141 - Storage, Bulking, And/Or Transfer Off Site--No Treatment/Reovery (H010-H129) Or (H131-H135)
Quantity Tons:	0.021
Waste Quantity:	42
Quantity Unit:	P
Additional Code 1:	Not reported
Additional Code 2:	Not reported
Additional Code 3:	Not reported
Additional Code 4:	Not reported
Additional Code 5:	Not reported
Additional Info:	
Year:	2017
Gen EPA ID:	CAL000363053
Shipment Date:	20171005
Creation Date:	5/30/2018 18:32:48
Receipt Date:	20171011
Manifest ID:	001670440PSC
Trans EPA ID:	MNS000110924
Trans Name:	STERICYCLE SPECIALTY WASTE SOLUTIONS INC
Trans 2 EPA ID:	CAR000217000
Trans 2 Name:	LA CHIQUITA TRUCKING
TSDf EPA ID:	CAD008364432
Trans Name:	RHO CHEM LLC
TSDf Alt EPA ID:	Not reported
TSDf Alt Name:	Not reported
Waste Code Description:	214 - Unspecified solvent mixture
RCRA Code:	U069
Meth Code:	H061 - Fuel Blending Prior To Energy Recovery At Another Site
Quantity Tons:	0.001
Waste Quantity:	2
Quantity Unit:	P
Additional Code 1:	U002
Additional Code 2:	D001
Additional Code 3:	Not reported
Additional Code 4:	Not reported
Additional Code 5:	Not reported
Shipment Date:	20170421
Creation Date:	5/9/2018 18:32:37

Map ID  
Direction  
Distance  
Elevation

MAP FINDINGS

Site

Database(s)

EDR ID Number  
EPA ID Number

**BED BATH & BEYOND #1199 (Continued)**

**S113799445**

Receipt Date: 20170428  
Manifest ID: 001534780PSC  
Trans EPA ID: CAD008364432  
Trans Name: RHO CHEM LLC  
Trans 2 EPA ID: CAR000217000  
Trans 2 Name: LA CHIQUITA TRUCKING  
TSDf EPA ID: CAD008364432  
Trans Name: RHO CHEM LLC  
TSDf Alt EPA ID: Not reported  
TSDf Alt Name: Not reported  
Waste Code Description: 141 - Off-specification, aged, or surplus inorganics  
RCRA Code: D001  
Meth Code: H141 - Storage, Bulking, And/Or Transfer Off Site--No Treatment/Reovery (H010-H129) Or (H131-H135)

Quantity Tons: 0.003  
Waste Quantity: 6  
Quantity Unit: P  
Additional Code 1: Not reported  
Additional Code 2: Not reported  
Additional Code 3: Not reported  
Additional Code 4: Not reported  
Additional Code 5: Not reported

Shipment Date: 20170421  
Creation Date: 5/9/2018 18:32:37  
Receipt Date: 20170428  
Manifest ID: 001534780PSC  
Trans EPA ID: CAD008364432  
Trans Name: RHO CHEM LLC  
Trans 2 EPA ID: CAR000217000  
Trans 2 Name: LA CHIQUITA TRUCKING  
TSDf EPA ID: CAD008364432  
Trans Name: RHO CHEM LLC  
TSDf Alt EPA ID: Not reported  
TSDf Alt Name: Not reported  
Waste Code Description: - Not reported  
RCRA Code: Not reported  
Meth Code: H141 - Storage, Bulking, And/Or Transfer Off Site--No Treatment/Reovery (H010-H129) Or (H131-H135)

Quantity Tons: 0.0095  
Waste Quantity: 19  
Quantity Unit: P  
Additional Code 1: Not reported  
Additional Code 2: Not reported  
Additional Code 3: Not reported  
Additional Code 4: Not reported  
Additional Code 5: Not reported

Shipment Date: 20170421  
Creation Date: 5/9/2018 18:32:37  
Receipt Date: 20170428  
Manifest ID: 001534780PSC  
Trans EPA ID: CAD008364432  
Trans Name: RHO CHEM LLC  
Trans 2 EPA ID: CAR000217000  
Trans 2 Name: LA CHIQUITA TRUCKING  
TSDf EPA ID: CAD008364432

Map ID  
Direction  
Distance  
Elevation

MAP FINDINGS

Site

Database(s)

EDR ID Number  
EPA ID Number

**BED BATH & BEYOND #1199 (Continued)**

**S113799445**

Trans Name: RHO CHEM LLC  
TSDf Alt EPA ID: Not reported  
TSDf Alt Name: Not reported  
Waste Code Description: 214 - Unspecified solvent mixture  
RCRA Code: U069  
Meth Code: H061 - Fuel Blending Prior To Energy Recovery At Another Site  
Quantity Tons: 0.004  
Waste Quantity: 8  
Quantity Unit: P  
Additional Code 1: U002  
Additional Code 2: D001  
Additional Code 3: Not reported  
Additional Code 4: Not reported  
Additional Code 5: Not reported

Shipment Date: 20170421  
Creation Date: 5/9/2018 18:32:37  
Receipt Date: 20170428  
Manifest ID: 001534780PSC  
Trans EPA ID: CAD008364432  
Trans Name: RHO CHEM LLC  
Trans 2 EPA ID: CAR000217000  
Trans 2 Name: LA CHIQUITA TRUCKING  
TSDf EPA ID: CAD008364432  
Trans Name: RHO CHEM LLC  
TSDf Alt EPA ID: Not reported  
TSDf Alt Name: Not reported  
Waste Code Description: 181 - Other inorganic solid waste Organics  
RCRA Code: D009  
Meth Code: H141 - Storage, Bulking, And/Or Transfer Off Site--No Treatment/Reovery (H010-H129) Or (H131-H135)  
Quantity Tons: 0.0005  
Waste Quantity: 1  
Quantity Unit: P  
Additional Code 1: Not reported  
Additional Code 2: Not reported  
Additional Code 3: Not reported  
Additional Code 4: Not reported  
Additional Code 5: Not reported

Additional Info:

Year: 2013  
Gen EPA ID: CAL000363053

Shipment Date: 20130828  
Creation Date: 10/30/2013 22:15:29  
Receipt Date: 20130912  
Manifest ID: 000587410PSC  
Trans EPA ID: CAD008364432  
Trans Name: RHO CHEM LLC  
Trans 2 EPA ID: CAD983649880  
Trans 2 Name: PSC ENVIRONMENTAL SERVICES OF POMONA LP  
TSDf EPA ID: CAD008364432  
Trans Name: RHO CHEM LLC  
TSDf Alt EPA ID: Not reported  
TSDf Alt Name: Not reported  
Waste Code Description: 331 - Off-specification, aged, or surplus organics



Map ID  
Direction  
Distance  
Elevation

MAP FINDINGS

Site

Database(s)

EDR ID Number  
EPA ID Number

**BED BATH & BEYOND #1199 (Continued)**

**S113799445**

RCRA Code: D001  
Meth Code: H141 - Storage, Bulking, And/Or Transfer Off Site--No Treatment/Reovery (H010-H129) Or (H131-H135)

Quantity Tons: 0.0025  
Waste Quantity: 5  
Quantity Unit: P  
Additional Code 1: Not reported  
Additional Code 2: Not reported  
Additional Code 3: Not reported  
Additional Code 4: Not reported  
Additional Code 5: Not reported

Shipment Date: 20130828  
Creation Date: 10/30/2013 22:15:29  
Receipt Date: 20130912  
Manifest ID: 000587410PSC  
Trans EPA ID: CAD008364432  
Trans Name: RHO CHEM LLC  
Trans 2 EPA ID: CAD983649880  
Trans 2 Name: PSC ENVIRONMENTAL SERVICES OF POMONA LP  
TSDf EPA ID: CAD008364432  
Trans Name: RHO CHEM LLC  
TSDf Alt EPA ID: Not reported  
TSDf Alt Name: Not reported  
Waste Code Description: 791 - Liquids with pH < 2 792 Liquids with pH < 2 with metals  
RCRA Code: D002  
Meth Code: H141 - Storage, Bulking, And/Or Transfer Off Site--No Treatment/Reovery (H010-H129) Or (H131-H135)

Quantity Tons: 0.008  
Waste Quantity: 16  
Quantity Unit: P  
Additional Code 1: Not reported  
Additional Code 2: Not reported  
Additional Code 3: Not reported  
Additional Code 4: Not reported  
Additional Code 5: Not reported

Shipment Date: 20130828  
Creation Date: Not reported  
Receipt Date: Not reported  
Manifest ID: 000587410PSC  
Trans EPA ID: CAD008364432  
Trans Name: RHO CHEM LLC  
Trans 2 EPA ID: CAD983649880  
Trans 2 Name: PSC ENVIRONMENTAL SERVICES OF POMONA LP  
TSDf EPA ID: CAD008364432  
Trans Name: RHO CHEM LLC  
TSDf Alt EPA ID: Not reported  
TSDf Alt Name: Not reported  
Waste Code Description: 135 - Unspecified aqueous solution  
RCRA Code: Not reported  
Meth Code: H141 - Storage, Bulking, And/Or Transfer Off Site--No Treatment/Reovery (H010-H129) Or (H131-H135)

Quantity Tons: 0.0065  
Waste Quantity: 13  
Quantity Unit: P  
Additional Code 1: Not reported

Map ID  
Direction  
Distance  
Elevation

MAP FINDINGS

Site

Database(s)

EDR ID Number  
EPA ID Number

**BED BATH & BEYOND #1199 (Continued)**

**S113799445**

Additional Code 2: Not reported  
Additional Code 3: Not reported  
Additional Code 4: Not reported  
Additional Code 5: Not reported

Shipment Date: 20130828  
Creation Date: 10/30/2013 22:15:29  
Receipt Date: 20130912  
Manifest ID: 000587410PSC  
Trans EPA ID: CAD008364432  
Trans Name: RHO CHEM LLC  
Trans 2 EPA ID: CAD983649880  
Trans 2 Name: PSC ENVIRONMENTAL SERVICES OF POMONA LP  
TSDf EPA ID: CAD008364432  
Trans Name: RHO CHEM LLC  
TSDf Alt EPA ID: Not reported  
TSDf Alt Name: Not reported  
Waste Code Description: 122 - Alkaline solution without metals (pH > 12.5)  
RCRA Code: D002  
Meth Code: H141 - Storage, Bulking, And/Or Transfer Off Site--No Treatment/Reovery (H010-H129) Or (H131-H135)

Quantity Tons: 0.005  
Waste Quantity: 10  
Quantity Unit: P  
Additional Code 1: Not reported  
Additional Code 2: Not reported  
Additional Code 3: Not reported  
Additional Code 4: Not reported  
Additional Code 5: Not reported

Shipment Date: 20130828  
Creation Date: 10/30/2013 22:15:29  
Receipt Date: 20130912  
Manifest ID: 000587410PSC  
Trans EPA ID: CAD008364432  
Trans Name: RHO CHEM LLC  
Trans 2 EPA ID: CAD983649880  
Trans 2 Name: PSC ENVIRONMENTAL SERVICES OF POMONA LP  
TSDf EPA ID: CAD008364432  
Trans Name: RHO CHEM LLC  
TSDf Alt EPA ID: Not reported  
TSDf Alt Name: Not reported  
Waste Code Description: 214 - Unspecified solvent mixture  
RCRA Code: U002  
Meth Code: H141 - Storage, Bulking, And/Or Transfer Off Site--No Treatment/Reovery (H010-H129) Or (H131-H135)

Quantity Tons: 0.0025  
Waste Quantity: 5  
Quantity Unit: P  
Additional Code 1: D001  
Additional Code 2: Not reported  
Additional Code 3: Not reported  
Additional Code 4: Not reported  
Additional Code 5: Not reported

Shipment Date: 20130320  
Creation Date: 5/14/2013 22:15:15

Map ID  
Direction  
Distance  
Elevation

MAP FINDINGS

Site

Database(s)

EDR ID Number  
EPA ID Number

**BED BATH & BEYOND #1199 (Continued)**

**S113799445**

Receipt Date: 20130325  
Manifest ID: 000478923PSC  
Trans EPA ID: CAD008364432  
Trans Name: RHO CHEM LLC  
Trans 2 EPA ID: CAD983649880  
Trans 2 Name: PSC ENVIRONMENTAL SERVICES OF POMONA LP  
TSDf EPA ID: CAD008364432  
Trans Name: RHO CHEM LLC  
TSDf Alt EPA ID: Not reported  
TSDf Alt Name: Not reported  
Waste Code Description: 181 - Other inorganic solid waste Organics  
RCRA Code: D009  
Meth Code: H141 - Storage, Bulking, And/Or Transfer Off Site--No Treatment/Reovery (H010-H129) Or (H131-H135)

Quantity Tons: 0.002  
Waste Quantity: 4  
Quantity Unit: P  
Additional Code 1: Not reported  
Additional Code 2: Not reported  
Additional Code 3: Not reported  
Additional Code 4: Not reported  
Additional Code 5: Not reported

Shipment Date: 20130320  
Creation Date: 5/14/2013 22:15:15  
Receipt Date: 20130325  
Manifest ID: 000478923PSC  
Trans EPA ID: CAD008364432  
Trans Name: RHO CHEM LLC  
Trans 2 EPA ID: CAD983649880  
Trans 2 Name: PSC ENVIRONMENTAL SERVICES OF POMONA LP  
TSDf EPA ID: CAD008364432  
Trans Name: RHO CHEM LLC  
TSDf Alt EPA ID: Not reported  
TSDf Alt Name: Not reported  
Waste Code Description: 135 - Unspecified aqueous solution  
RCRA Code: Not reported  
Meth Code: H141 - Storage, Bulking, And/Or Transfer Off Site--No Treatment/Reovery (H010-H129) Or (H131-H135)

Quantity Tons: 0.0105  
Waste Quantity: 21  
Quantity Unit: P  
Additional Code 1: Not reported  
Additional Code 2: Not reported  
Additional Code 3: Not reported  
Additional Code 4: Not reported  
Additional Code 5: Not reported

Additional Info:  
Year: 2011  
Gen EPA ID: CAL000363053

Shipment Date: 20110802  
Creation Date: Not reported  
Receipt Date: Not reported  
Manifest ID: 000126217MWI  
Trans EPA ID: CAD008364432

Map ID  
Direction  
Distance  
Elevation

MAP FINDINGS

Site

Database(s)

EDR ID Number  
EPA ID Number

**BED BATH & BEYOND #1199 (Continued)**

**S113799445**

Trans Name:	RHO CHEM LLC
Trans 2 EPA ID:	CAD983649880
Trans 2 Name:	PSC ENVIRONMENTAL SERVICES OF POMONA LP
TSDf EPA ID:	CAD008364432
Trans Name:	RHO CHEM LLC
TSDf Alt EPA ID:	Not reported
TSDf Alt Name:	Not reported
Waste Code Description:	122 - Alkaline solution without metals (pH > 12.5
RCRA Code:	D002
Meth Code:	H141 - Storage, Bulking, And/Or Transfer Off Site--No Treatment/Reovery (H010-H129) Or (H131-H135)
Quantity Tons:	0.007
Waste Quantity:	14
Quantity Unit:	P
Additional Code 1:	Not reported
Additional Code 2:	Not reported
Additional Code 3:	Not reported
Additional Code 4:	Not reported
Additional Code 5:	Not reported
Shipment Date:	20110802
Creation Date:	Not reported
Receipt Date:	Not reported
Manifest ID:	000126217MWI
Trans EPA ID:	CAD008364432
Trans Name:	RHO CHEM LLC
Trans 2 EPA ID:	CAD983649880
Trans 2 Name:	PSC ENVIRONMENTAL SERVICES OF POMONA LP
TSDf EPA ID:	CAD008364432
Trans Name:	RHO CHEM LLC
TSDf Alt EPA ID:	Not reported
TSDf Alt Name:	Not reported
Waste Code Description:	- Not reported
RCRA Code:	Not reported
Meth Code:	H141 - Storage, Bulking, And/Or Transfer Off Site--No Treatment/Reovery (H010-H129) Or (H131-H135)
Quantity Tons:	Not reported
Waste Quantity:	Not reported
Quantity Unit:	Not reported
Additional Code 1:	Not reported
Additional Code 2:	Not reported
Additional Code 3:	Not reported
Additional Code 4:	Not reported
Additional Code 5:	Not reported
Shipment Date:	20110802
Creation Date:	Not reported
Receipt Date:	Not reported
Manifest ID:	000126217MWI
Trans EPA ID:	CAD008364432
Trans Name:	RHO CHEM LLC
Trans 2 EPA ID:	CAD983649880
Trans 2 Name:	PSC ENVIRONMENTAL SERVICES OF POMONA LP
TSDf EPA ID:	CAD008364432
Trans Name:	RHO CHEM LLC
TSDf Alt EPA ID:	Not reported
TSDf Alt Name:	Not reported

Map ID  
Direction  
Distance  
Elevation

MAP FINDINGS

Site

Database(s)

EDR ID Number  
EPA ID Number

**BED BATH & BEYOND #1199 (Continued)**

**S113799445**

Waste Code Description:	135 - Unspecified aqueous solution
RCRA Code:	Not reported
Meth Code:	H141 - Storage, Bulking, And/Or Transfer Off Site--No Treatment/Reovery (H010-H129) Or (H131-H135)
Quantity Tons:	0.0105
Waste Quantity:	21
Quantity Unit:	P
Additional Code 1:	Not reported
Additional Code 2:	Not reported
Additional Code 3:	Not reported
Additional Code 4:	Not reported
Additional Code 5:	Not reported
Shipment Date:	20110802
Creation Date:	7/25/2012 18:30:17
Receipt Date:	20110805
Manifest ID:	000126217MWI
Trans EPA ID:	CAD008364432
Trans Name:	RHO CHEM LLC
Trans 2 EPA ID:	CAD983649880
Trans 2 Name:	PSC ENVIRONMENTAL SERVICES OF POMONA LP
TSDf EPA ID:	CAD008364432
Trans Name:	RHO CHEM LLC
TSDf Alt EPA ID:	Not reported
TSDf Alt Name:	Not reported
Waste Code Description:	- Not reported
RCRA Code:	Not reported
Meth Code:	H141 - Storage, Bulking, And/Or Transfer Off Site--No Treatment/Reovery (H010-H129) Or (H131-H135)
Quantity Tons:	Not reported
Waste Quantity:	Not reported
Quantity Unit:	Not reported
Additional Code 1:	Not reported
Additional Code 2:	Not reported
Additional Code 3:	Not reported
Additional Code 4:	Not reported
Additional Code 5:	Not reported
Shipment Date:	20110802
Creation Date:	7/25/2012 18:30:17
Receipt Date:	20110805
Manifest ID:	000126217MWI
Trans EPA ID:	CAD008364432
Trans Name:	RHO CHEM LLC
Trans 2 EPA ID:	CAD983649880
Trans 2 Name:	PSC ENVIRONMENTAL SERVICES OF POMONA LP
TSDf EPA ID:	CAD008364432
Trans Name:	RHO CHEM LLC
TSDf Alt EPA ID:	Not reported
TSDf Alt Name:	Not reported
Waste Code Description:	- Not reported
RCRA Code:	Not reported
Meth Code:	H141 - Storage, Bulking, And/Or Transfer Off Site--No Treatment/Reovery (H010-H129) Or (H131-H135)
Quantity Tons:	Not reported
Waste Quantity:	Not reported
Quantity Unit:	Not reported

Map ID  
Direction  
Distance  
Elevation

MAP FINDINGS

Site

Database(s)

EDR ID Number  
EPA ID Number

**BED BATH & BEYOND #1199 (Continued)**

**S113799445**

Additional Code 1:	Not reported
Additional Code 2:	Not reported
Additional Code 3:	Not reported
Additional Code 4:	Not reported
Additional Code 5:	Not reported
Shipment Date:	20110802
Creation Date:	7/25/2012 18:30:17
Receipt Date:	20110805
Manifest ID:	000126217MWI
Trans EPA ID:	CAD008364432
Trans Name:	RHO CHEM LLC
Trans 2 EPA ID:	CAD983649880
Trans 2 Name:	PSC ENVIRONMENTAL SERVICES OF POMONA LP
TSDf EPA ID:	CAD008364432
Trans Name:	RHO CHEM LLC
TSDf Alt EPA ID:	Not reported
TSDf Alt Name:	Not reported
Waste Code Description:	- Not reported
RCRA Code:	Not reported
Meth Code:	H141 - Storage, Bulking, And/Or Transfer Off Site--No Treatment/Reovery (H010-H129) Or (H131-H135)
Quantity Tons:	Not reported
Waste Quantity:	Not reported
Quantity Unit:	Not reported
Additional Code 1:	Not reported
Additional Code 2:	Not reported
Additional Code 3:	Not reported
Additional Code 4:	Not reported
Additional Code 5:	Not reported
Shipment Date:	20110802
Creation Date:	7/25/2012 18:30:17
Receipt Date:	20110805
Manifest ID:	000126217MWI
Trans EPA ID:	CAD008364432
Trans Name:	RHO CHEM LLC
Trans 2 EPA ID:	CAD983649880
Trans 2 Name:	PSC ENVIRONMENTAL SERVICES OF POMONA LP
TSDf EPA ID:	CAD008364432
Trans Name:	RHO CHEM LLC
TSDf Alt EPA ID:	Not reported
TSDf Alt Name:	Not reported
Waste Code Description:	331 - Off-specification, aged, or surplus organics
RCRA Code:	D001
Meth Code:	H141 - Storage, Bulking, And/Or Transfer Off Site--No Treatment/Reovery (H010-H129) Or (H131-H135)
Quantity Tons:	0.0035
Waste Quantity:	7
Quantity Unit:	P
Additional Code 1:	Not reported
Additional Code 2:	Not reported
Additional Code 3:	Not reported
Additional Code 4:	Not reported
Additional Code 5:	Not reported

Map ID  
Direction  
Distance  
Elevation

MAP FINDINGS

Site

Database(s)

EDR ID Number  
EPA ID Number

**BED BATH & BEYOND #1199 (Continued)**

**S113799445**

Additional Info:

Year:	2015
Gen EPA ID:	CAL000363053
Shipment Date:	20151217
Creation Date:	2/11/2016 22:15:11
Receipt Date:	20151222
Manifest ID:	001157628PSC
Trans EPA ID:	CAD008364432
Trans Name:	RHO CHEM LLC
Trans 2 EPA ID:	CAD983649880
Trans 2 Name:	PSC ENVIRONMENTAL SERVICES OF POMONA LP
TSDf EPA ID:	CAD008364432
Trans Name:	RHO CHEM LLC
TSDf Alt EPA ID:	Not reported
TSDf Alt Name:	Not reported
Waste Code Description:	331 - Off-specification, aged, or surplus organics
RCRA Code:	Not reported
Meth Code:	H141 - Storage, Bulking, And/Or Transfer Off Site--No Treatment/Reovery (H010-H129) Or (H131-H135)
Quantity Tons:	0.0115
Waste Quantity:	23
Quantity Unit:	P
Additional Code 1:	Not reported
Additional Code 2:	Not reported
Additional Code 3:	Not reported
Additional Code 4:	Not reported
Additional Code 5:	Not reported
Shipment Date:	20151217
Creation Date:	2/11/2016 22:15:11
Receipt Date:	20151222
Manifest ID:	001157628PSC
Trans EPA ID:	CAD008364432
Trans Name:	RHO CHEM LLC
Trans 2 EPA ID:	CAD983649880
Trans 2 Name:	PSC ENVIRONMENTAL SERVICES OF POMONA LP
TSDf EPA ID:	CAD008364432
Trans Name:	RHO CHEM LLC
TSDf Alt EPA ID:	Not reported
TSDf Alt Name:	Not reported
Waste Code Description:	181 - Other inorganic solid waste Organics
RCRA Code:	D009
Meth Code:	H141 - Storage, Bulking, And/Or Transfer Off Site--No Treatment/Reovery (H010-H129) Or (H131-H135)
Quantity Tons:	0.0035
Waste Quantity:	7
Quantity Unit:	P
Additional Code 1:	Not reported
Additional Code 2:	Not reported
Additional Code 3:	Not reported
Additional Code 4:	Not reported
Additional Code 5:	Not reported
Shipment Date:	20150619
Creation Date:	9/22/2015 22:15:49
Receipt Date:	20150624

Map ID  
Direction  
Distance  
Elevation

MAP FINDINGS

Site

Database(s)

EDR ID Number  
EPA ID Number

**BED BATH & BEYOND #1199 (Continued)**

**S113799445**

Manifest ID: 001035364PSC  
Trans EPA ID: CAD008364432  
Trans Name: RHO CHEM LLC  
Trans 2 EPA ID: CAD983649880  
Trans 2 Name: PSC ENVIRONMENTAL SERVICES OF POMONA LP  
TSDf EPA ID: CAD008364432  
Trans Name: RHO CHEM LLC  
TSDf Alt EPA ID: Not reported  
TSDf Alt Name: Not reported  
Waste Code Description: 181 - Other inorganic solid waste Organics  
RCRA Code: D009  
Meth Code: H141 - Storage, Bulking, And/Or Transfer Off Site--No Treatment/Reovery (H010-H129) Or (H131-H135)  
  
Quantity Tons: 0.001  
Waste Quantity: 2  
Quantity Unit: P  
Additional Code 1: Not reported  
Additional Code 2: Not reported  
Additional Code 3: Not reported  
Additional Code 4: Not reported  
Additional Code 5: Not reported

Shipment Date: 20150619  
Creation Date: 9/22/2015 22:15:49  
Receipt Date: 20150624  
Manifest ID: 001035364PSC  
Trans EPA ID: CAD008364432  
Trans Name: RHO CHEM LLC  
Trans 2 EPA ID: CAD983649880  
Trans 2 Name: PSC ENVIRONMENTAL SERVICES OF POMONA LP  
TSDf EPA ID: CAD008364432  
Trans Name: RHO CHEM LLC  
TSDf Alt EPA ID: Not reported  
TSDf Alt Name: Not reported  
Waste Code Description: 331 - Off-specification, aged, or surplus organics  
RCRA Code: Not reported  
Meth Code: H141 - Storage, Bulking, And/Or Transfer Off Site--No Treatment/Reovery (H010-H129) Or (H131-H135)  
  
Quantity Tons: 0.021  
Waste Quantity: 42  
Quantity Unit: P  
Additional Code 1: Not reported  
Additional Code 2: Not reported  
Additional Code 3: Not reported  
Additional Code 4: Not reported  
Additional Code 5: Not reported

**HWTS:**

Name: BED BATH & BEYOND #1199  
Address: 1642 E 2ND ST  
Address 2: Not reported  
City,State,Zip: BEAUMONT, CA 922233166  
EPA ID: CAL000363053  
Inactive Date: Not reported  
Create Date: 04/19/2011  
Last Act Date: 10/07/2019  
Mailing Name: Not reported



Map ID  
Direction  
Distance  
Elevation

MAP FINDINGS

Site

Database(s)

EDR ID Number  
EPA ID Number

**BED BATH & BEYOND #1199 (Continued)**

**S113799445**

Mailing Address: 9950 CHEMICAL ROAD  
Mailing Address 2: Not reported  
Mailing City,State,Zip: PASADENA, TX 775070000  
Owner Name: BED BATH & BEYOND  
Owner Address: 650 LIBERTY AVE  
Owner Address 2: Not reported  
Owner City,State,Zip: UNION, NJ 070830000  
Contact Name: ASHLEY CAMPBELL  
Contact Address: 9950 CHEMICAL ROAD  
Contact Address 2: Not reported  
City,State,Zip: PASADENA, TX 77507

**NAICS:**

EPA ID: CAL000363053  
Create Date: 2011-04-19 10:34:03  
NAICS Code: 442299  
NAICS Description: All Other Home Furnishings Stores  
Issued EPA ID Date: 2011-04-19 10:34:03  
Inactive Date: Not reported  
Facility Name: BED BATH & BEYOND #1199  
Facility Address: 1642 E 2ND ST  
Facility Address 2: Not reported  
Facility City: BEAUMONT  
Facility County: 33  
Facility State: CA  
Facility Zip: 922233166

**B18**  
**East**  
**1/8-1/4**  
**0.165 mi.**  
**869 ft.**

**BED BATH & BEYOND #1199**  
**1642 E 2ND ST**  
**BEAUMONT, CA 92223**

**RCRA NonGen / NLR 1024829591**  
**CAL000363053**

**Site 8 of 12 in cluster B**

**Relative:**  
**Lower**  
**Actual:**  
**2561 ft.**

RCRA NonGen / NLR:  
Date form received by agency: 2011-04-19 00:00:00.0  
Facility name: BED BATH & BEYOND #1199  
Facility address: 1642 E 2ND ST  
BEAUMONT, CA 92223-3166  
EPA ID: CAL000363053  
Mailing address: 5151 SAN FELIPE ST  
STE 1000  
HOUSTON, TX 77056-0000  
Contact: ASHLEY CAMPBELL  
Contact address: 5151 SAN FELIPE ST SUITE 1000  
HOUSTON, TX 77056  
Contact country: Not reported  
Contact telephone: 713-985-5472  
Contact email: ASHLEY.CAMPBELL@STERICYCLE.COM  
EPA Region: 09  
Classification: Non-Generator  
Description: Handler: Non-Generators do not presently generate hazardous waste

**Owner/Operator Summary:**

Owner/operator name: ASHLEY CAMPBELL  
Owner/operator address: 5151 SAN FELIPE ST SUITE 1000  
HOUSTON, TX 77056  
Owner/operator country: Not reported

Map ID  
Direction  
Distance  
Elevation

MAP FINDINGS

Site

Database(s)

EDR ID Number  
EPA ID Number

**BED BATH & BEYOND #1199 (Continued)**

**1024829591**

Owner/operator telephone: 713-985-5472  
Owner/operator email: Not reported  
Owner/operator fax: Not reported  
Owner/operator extension: Not reported  
Legal status: Other  
Owner/Operator Type: Operator  
Owner/Op start date: Not reported  
Owner/Op end date: Not reported

Owner/operator name: BED BATH & BEYOND  
Owner/operator address: 650 LIBERTY AVE  
UNION, NJ 07083

Owner/operator country: Not reported  
Owner/operator telephone: 908-688-0888  
Owner/operator email: Not reported  
Owner/operator fax: Not reported  
Owner/operator extension: Not reported  
Legal status: Other  
Owner/Operator Type: Owner  
Owner/Op start date: Not reported  
Owner/Op end date: Not reported

Handler Activities Summary:

U.S. importer of hazardous waste: No  
Mixed waste (haz. and radioactive): No  
Recycler of hazardous waste: No  
Transporter of hazardous waste: No  
Treater, storer or disposer of HW: No  
Underground injection activity: No  
On-site burner exemption: No  
Furnace exemption: No  
Used oil fuel burner: No  
Used oil processor: No  
User oil refiner: No  
Used oil fuel marketer to burner: No  
Used oil Specification marketer: No  
Used oil transfer facility: No  
Used oil transporter: No

Violation Status: No violations found

**B19**  
**East**  
**1/8-1/4**  
**0.167 mi.**  
**882 ft.**

**ROSS DRESS FOR LESS #1099**  
**1646 E 2ND ST**  
**BEAUMONT, CA 92223**  
**Site 9 of 12 in cluster B**

**CERS HAZ WASTE** **S118937740**  
**HAZNET** **N/A**  
**CERS**  
**HWTS**

**Relative:**  
**Lower**  
**Actual:**  
**2561 ft.**

CERS HAZ WASTE:  
Name: ROSS DRESS FOR LESS #1099  
Address: 1646 E. 2ND ST  
City,State,Zip: BEAUMONT, CA 92223  
Site ID: 149119  
CERS ID: 10509295  
CERS Description: Hazardous Waste Generator

HAZNET:  
Name: ROSS DRESS FOR LESS #1099  
Address: 1646 E 2ND ST

Map ID  
Direction  
Distance  
Elevation

MAP FINDINGS

Site

Database(s)

EDR ID Number  
EPA ID Number

**ROSS DRESS FOR LESS #1099 (Continued)**

**S118937740**

Address 2:	Not reported
City,State,Zip:	BEAUMONT, CA 77056
Contact:	KATHY HATCH
Telephone:	9259654015
Mailing Name:	Not reported
Mailing Address:	5151 SAN FELIPE ST STE 1000
Year:	2019
Gepaid:	CAL000397574
TSD EPA ID:	NVD980895338
CA Waste Code:	331 - Off-specification, aged or surplus organics
Disposal Method:	H141 - Storage, Bulking, And/Or Transfer Off Site--No Treatment/Reovery (H010-H129) Or (H131-H135)
Tons:	0.07520
Year:	2019
Gepaid:	CAL000397574
TSD EPA ID:	CAD008364432
CA Waste Code:	181 - Other inorganic solid waste
Disposal Method:	H141 - Storage, Bulking, And/Or Transfer Off Site--No Treatment/Reovery (H010-H129) Or (H131-H135)
Tons:	0.00300
Year:	2019
Gepaid:	CAL000397574
TSD EPA ID:	AZD081705402
CA Waste Code:	331 - Off-specification, aged or surplus organics
Disposal Method:	H141 - Storage, Bulking, And/Or Transfer Off Site--No Treatment/Reovery (H010-H129) Or (H131-H135)
Tons:	0.00100
Year:	2019
Gepaid:	CAL000397574
TSD EPA ID:	CAD008364432
CA Waste Code:	122 - Alkaline solution without metals pH >= 12.5
Disposal Method:	H141 - Storage, Bulking, And/Or Transfer Off Site--No Treatment/Reovery (H010-H129) Or (H131-H135)
Tons:	0.00750
Year:	2019
Gepaid:	CAL000397574
TSD EPA ID:	AZR000515924
CA Waste Code:	331 - Off-specification, aged or surplus organics
Disposal Method:	H132 - Landfill Or Surface Impoundment That Will Be Closed As Landfill( To Include On-Site Treatment And/Or Stabilization)
Tons:	0.06100
Year:	2019
Gepaid:	CAL000397574
TSD EPA ID:	AZR000515924
CA Waste Code:	331 - Off-specification, aged or surplus organics
Disposal Method:	H141 - Storage, Bulking, And/Or Transfer Off Site--No Treatment/Reovery (H010-H129) Or (H131-H135)
Tons:	0.18350
Year:	2019
Gepaid:	CAL000397574

Map ID  
Direction  
Distance  
Elevation

MAP FINDINGS

Site

Database(s)

EDR ID Number  
EPA ID Number

**ROSS DRESS FOR LESS #1099 (Continued)**

**S118937740**

TSD EPA ID:	AZD081705402
CA Waste Code:	141 - Off-specification, aged or surplus inorganics
Disposal Method:	H141 - Storage, Bulking, And/Or Transfer Off Site--No Treatment/Reovery (H010-H129) Or (H131-H135)
Tons:	0.04950
Year:	2019
Gepaid:	CAL000397574
TSD EPA ID:	CAD008364432
CA Waste Code:	331 - Off-specification, aged or surplus organics
Disposal Method:	H141 - Storage, Bulking, And/Or Transfer Off Site--No Treatment/Reovery (H010-H129) Or (H131-H135)
Tons:	0.06950
Year:	2018
Gepaid:	CAL000397574
TSD EPA ID:	AZR000515924
CA Waste Code:	331 - Off-specification, aged or surplus organics
Disposal Method:	H132 - Landfill Or Surface Impoundment That Will Be Closed As Landfill( To Include On-Site Treatment And/Or Stabilization)
Tons:	0.10100
Year:	2018
Gepaid:	CAL000397574
TSD EPA ID:	CAD008364432
CA Waste Code:	331 - Off-specification, aged or surplus organics
Disposal Method:	H061 - Fuel Blending Prior To Energy Recovery At Another Site
Tons:	0.02950

[Click this hyperlink](#) while viewing on your computer to access 12 additional CA HAZNET: record(s) in the EDR Site Report.

**Additional Info:**

Year:	2015
Gen EPA ID:	CAL000397574
Shipment Date:	20151223
Creation Date:	2/10/2016 22:15:31
Receipt Date:	20160105
Manifest ID:	001160586PSC
Trans EPA ID:	CAD008364432
Trans Name:	RHO CHEM LLC
Trans 2 EPA ID:	CAD983649880
Trans 2 Name:	PSC ENVIRONMENTAL SERVICES OF POMONA LP
TSD EPA ID:	CAD008364432
Trans Name:	RHO CHEM LLC
TSD EPA Alt EPA ID:	Not reported
TSD EPA Alt Name:	Not reported
Waste Code Description:	331 - Off-specification, aged, or surplus organics
RCRA Code:	D001
Meth Code:	H061 - Fuel Blending Prior To Energy Recovery At Another Site
Quantity Tons:	0.0195
Waste Quantity:	39
Quantity Unit:	P
Additional Code 1:	Not reported
Additional Code 2:	Not reported

Map ID  
Direction  
Distance  
Elevation

MAP FINDINGS

Site

Database(s)

EDR ID Number  
EPA ID Number

ROSS DRESS FOR LESS #1099 (Continued)

S118937740

Additional Code 3:	Not reported
Additional Code 4:	Not reported
Additional Code 5:	Not reported
Shipment Date:	20151223
Creation Date:	2/10/2016 22:15:31
Receipt Date:	20160105
Manifest ID:	001160586PSC
Trans EPA ID:	CAD008364432
Trans Name:	RHO CHEM LLC
Trans 2 EPA ID:	CAD983649880
Trans 2 Name:	PSC ENVIRONMENTAL SERVICES OF POMONA LP
TSDf EPA ID:	CAD008364432
Trans Name:	RHO CHEM LLC
TSDf Alt EPA ID:	Not reported
TSDf Alt Name:	Not reported
Waste Code Description:	331 - Off-specification, aged, or surplus organics
RCRA Code:	D001
Meth Code:	H141 - Storage, Bulking, And/Or Transfer Off Site--No Treatment/Reovery (H010-H129) Or (H131-H135)
Quantity Tons:	0.0085
Waste Quantity:	17
Quantity Unit:	P
Additional Code 1:	Not reported
Additional Code 2:	Not reported
Additional Code 3:	Not reported
Additional Code 4:	Not reported
Additional Code 5:	Not reported
Shipment Date:	20151223
Creation Date:	2/10/2016 22:15:31
Receipt Date:	20160105
Manifest ID:	001160586PSC
Trans EPA ID:	CAD008364432
Trans Name:	RHO CHEM LLC
Trans 2 EPA ID:	CAD983649880
Trans 2 Name:	PSC ENVIRONMENTAL SERVICES OF POMONA LP
TSDf EPA ID:	CAD008364432
Trans Name:	RHO CHEM LLC
TSDf Alt EPA ID:	Not reported
TSDf Alt Name:	Not reported
Waste Code Description:	331 - Off-specification, aged, or surplus organics
RCRA Code:	Not reported
Meth Code:	H141 - Storage, Bulking, And/Or Transfer Off Site--No Treatment/Reovery (H010-H129) Or (H131-H135)
Quantity Tons:	0.0295
Waste Quantity:	59
Quantity Unit:	P
Additional Code 1:	Not reported
Additional Code 2:	Not reported
Additional Code 3:	Not reported
Additional Code 4:	Not reported
Additional Code 5:	Not reported
Shipment Date:	20150710
Creation Date:	9/4/2015 22:15:45
Receipt Date:	20150715

Map ID  
Direction  
Distance  
Elevation

MAP FINDINGS

Site

Database(s)

EDR ID Number  
EPA ID Number

ROSS DRESS FOR LESS #1099 (Continued)

S118937740

Manifest ID: 001059970PSC  
Trans EPA ID: CAD008364432  
Trans Name: RHO CHEM LLC  
Trans 2 EPA ID: CAD983649880  
Trans 2 Name: PSC ENVIRONMENTAL SERVICES OF POMONA LP  
TSDf EPA ID: CAD008364432  
Trans Name: RHO CHEM LLC  
TSDf Alt EPA ID: Not reported  
TSDf Alt Name: Not reported  
Waste Code Description: 331 - Off-specification, aged, or surplus organics  
RCRA Code: Not reported  
Meth Code: H141 - Storage, Bulking, And/Or Transfer Off Site--No Treatment/Reovery (H010-H129) Or (H131-H135)  
  
Quantity Tons: 0.066  
Waste Quantity: 132  
Quantity Unit: P  
Additional Code 1: Not reported  
Additional Code 2: Not reported  
Additional Code 3: Not reported  
Additional Code 4: Not reported  
Additional Code 5: Not reported  
  
Shipment Date: 20150710  
Creation Date: 9/4/2015 22:15:45  
Receipt Date: 20150715  
Manifest ID: 001059970PSC  
Trans EPA ID: CAD008364432  
Trans Name: RHO CHEM LLC  
Trans 2 EPA ID: CAD983649880  
Trans 2 Name: PSC ENVIRONMENTAL SERVICES OF POMONA LP  
TSDf EPA ID: CAD008364432  
Trans Name: RHO CHEM LLC  
TSDf Alt EPA ID: Not reported  
TSDf Alt Name: Not reported  
Waste Code Description: 331 - Off-specification, aged, or surplus organics  
RCRA Code: D001  
Meth Code: H061 - Fuel Blending Prior To Energy Recovery At Another Site  
Quantity Tons: 0.0215  
Waste Quantity: 43  
Quantity Unit: P  
Additional Code 1: Not reported  
Additional Code 2: Not reported  
Additional Code 3: Not reported  
Additional Code 4: Not reported  
Additional Code 5: Not reported  
  
Shipment Date: 20150121  
Creation Date: 3/23/2015 22:15:06  
Receipt Date: 20150127  
Manifest ID: 000931675PSC  
Trans EPA ID: CAD008364432  
Trans Name: RHO CHEM LLC  
Trans 2 EPA ID: CAD983649880  
Trans 2 Name: PSC ENVIRONMENTAL SERVICES OF POMONA LP  
TSDf EPA ID: CAD008364432  
Trans Name: RHO CHEM LLC  
TSDf Alt EPA ID: Not reported

Map ID  
Direction  
Distance  
Elevation

MAP FINDINGS

Site

Database(s)

EDR ID Number  
EPA ID Number

**ROSS DRESS FOR LESS #1099 (Continued)**

**S118937740**

TSDF Alt Name: Not reported  
Waste Code Description: 331 - Off-specification, aged, or surplus organics  
RCRA Code: D001  
Meth Code: H061 - Fuel Blending Prior To Energy Recovery At Another Site  
Quantity Tons: 0.0065  
Waste Quantity: 13  
Quantity Unit: P  
Additional Code 1: Not reported  
Additional Code 2: Not reported  
Additional Code 3: Not reported  
Additional Code 4: Not reported  
Additional Code 5: Not reported

Shipment Date: 20150121  
Creation Date: 3/23/2015 22:15:06  
Receipt Date: 20150127  
Manifest ID: 000931675PSC  
Trans EPA ID: CAD008364432  
Trans Name: RHO CHEM LLC  
Trans 2 EPA ID: CAD983649880  
Trans 2 Name: PSC ENVIRONMENTAL SERVICES OF POMONA LP  
TSDF EPA ID: CAD008364432  
Trans Name: RHO CHEM LLC  
TSDF Alt EPA ID: Not reported  
TSDF Alt Name: Not reported  
Waste Code Description: 331 - Off-specification, aged, or surplus organics  
RCRA Code: Not reported  
Meth Code: H141 - Storage, Bulking, And/Or Transfer Off Site--No Treatment/Reovery (H010-H129) Or (H131-H135)

Quantity Tons: 0.032  
Waste Quantity: 64  
Quantity Unit: P  
Additional Code 1: Not reported  
Additional Code 2: Not reported  
Additional Code 3: Not reported  
Additional Code 4: Not reported  
Additional Code 5: Not reported

Shipment Date: 20150121  
Creation Date: 3/23/2015 22:15:06  
Receipt Date: 20150127  
Manifest ID: 000931675PSC  
Trans EPA ID: CAD008364432  
Trans Name: RHO CHEM LLC  
Trans 2 EPA ID: CAD983649880  
Trans 2 Name: PSC ENVIRONMENTAL SERVICES OF POMONA LP  
TSDF EPA ID: CAD008364432  
Trans Name: RHO CHEM LLC  
TSDF Alt EPA ID: Not reported  
TSDF Alt Name: Not reported  
Waste Code Description: 331 - Off-specification, aged, or surplus organics  
RCRA Code: D001  
Meth Code: H141 - Storage, Bulking, And/Or Transfer Off Site--No Treatment/Reovery (H010-H129) Or (H131-H135)

Quantity Tons: 0.009  
Waste Quantity: 18  
Quantity Unit: P

Map ID  
Direction  
Distance  
Elevation

MAP FINDINGS

Site

Database(s)

EDR ID Number  
EPA ID Number

**ROSS DRESS FOR LESS #1099 (Continued)**

**S118937740**

Additional Code 1: Not reported  
Additional Code 2: Not reported  
Additional Code 3: Not reported  
Additional Code 4: Not reported  
Additional Code 5: Not reported

Additional Info:

Year: 2016  
Gen EPA ID: CAL000397574

Shipment Date: 20151223  
Creation Date: 2/10/2016 22:15:31  
Receipt Date: 20160105  
Manifest ID: 001160586PSC  
Trans EPA ID: CAD008364432  
Trans Name: RHO CHEM LLC  
Trans 2 EPA ID: CAD983649880  
Trans 2 Name: PSC ENVIRONMENTAL SERVICES OF POMONA LP  
TSDf EPA ID: CAD008364432  
Trans Name: RHO CHEM LLC  
TSDf Alt EPA ID: Not reported  
TSDf Alt Name: Not reported  
Waste Code Description: 331 - Off-specification, aged, or surplus organics  
RCRA Code: D001  
Meth Code: H061 - Fuel Blending Prior To Energy Recovery At Another Site  
Quantity Tons: 0.0195  
Waste Quantity: 39  
Quantity Unit: P  
Additional Code 1: Not reported  
Additional Code 2: Not reported  
Additional Code 3: Not reported  
Additional Code 4: Not reported  
Additional Code 5: Not reported

Shipment Date: 20151223  
Creation Date: 2/10/2016 22:15:31  
Receipt Date: 20160105  
Manifest ID: 001160586PSC  
Trans EPA ID: CAD008364432  
Trans Name: RHO CHEM LLC  
Trans 2 EPA ID: CAD983649880  
Trans 2 Name: PSC ENVIRONMENTAL SERVICES OF POMONA LP  
TSDf EPA ID: CAD008364432  
Trans Name: RHO CHEM LLC  
TSDf Alt EPA ID: Not reported  
TSDf Alt Name: Not reported  
Waste Code Description: 331 - Off-specification, aged, or surplus organics  
RCRA Code: Not reported  
Meth Code: H141 - Storage, Bulking, And/Or Transfer Off Site--No Treatment/Reovery (H010-H129) Or (H131-H135)  
Quantity Tons: 0.0295  
Waste Quantity: 59  
Quantity Unit: P  
Additional Code 1: Not reported  
Additional Code 2: Not reported  
Additional Code 3: Not reported  
Additional Code 4: Not reported



Map ID  
Direction  
Distance  
Elevation

MAP FINDINGS

Site

Database(s)

EDR ID Number  
EPA ID Number

ROSS DRESS FOR LESS #1099 (Continued)

S118937740

Additional Code 5:	Not reported
Shipment Date:	20151223
Creation Date:	2/10/2016 22:15:31
Receipt Date:	20160105
Manifest ID:	001160586PSC
Trans EPA ID:	CAD008364432
Trans Name:	RHO CHEM LLC
Trans 2 EPA ID:	CAD983649880
Trans 2 Name:	PSC ENVIRONMENTAL SERVICES OF POMONA LP
TSDf EPA ID:	CAD008364432
Trans Name:	RHO CHEM LLC
TSDf Alt EPA ID:	Not reported
TSDf Alt Name:	Not reported
Waste Code Description:	331 - Off-specification, aged, or surplus organics
RCRA Code:	D001
Meth Code:	H141 - Storage, Bulking, And/Or Transfer Off Site--No Treatment/Reovery (H010-H129) Or (H131-H135)
Quantity Tons:	0.0085
Waste Quantity:	17
Quantity Unit:	P
Additional Code 1:	Not reported
Additional Code 2:	Not reported
Additional Code 3:	Not reported
Additional Code 4:	Not reported
Additional Code 5:	Not reported
Shipment Date:	20150710
Creation Date:	9/4/2015 22:15:45
Receipt Date:	20150715
Manifest ID:	001059970PSC
Trans EPA ID:	CAD008364432
Trans Name:	RHO CHEM LLC
Trans 2 EPA ID:	CAD983649880
Trans 2 Name:	PSC ENVIRONMENTAL SERVICES OF POMONA LP
TSDf EPA ID:	CAD008364432
Trans Name:	RHO CHEM LLC
TSDf Alt EPA ID:	Not reported
TSDf Alt Name:	Not reported
Waste Code Description:	331 - Off-specification, aged, or surplus organics
RCRA Code:	Not reported
Meth Code:	H141 - Storage, Bulking, And/Or Transfer Off Site--No Treatment/Reovery (H010-H129) Or (H131-H135)
Quantity Tons:	0.066
Waste Quantity:	132
Quantity Unit:	P
Additional Code 1:	Not reported
Additional Code 2:	Not reported
Additional Code 3:	Not reported
Additional Code 4:	Not reported
Additional Code 5:	Not reported
Shipment Date:	20150710
Creation Date:	9/4/2015 22:15:45
Receipt Date:	20150715
Manifest ID:	001059970PSC
Trans EPA ID:	CAD008364432

Map ID  
Direction  
Distance  
Elevation

MAP FINDINGS

Site

Database(s)

EDR ID Number  
EPA ID Number

**ROSS DRESS FOR LESS #1099 (Continued)**

**S118937740**

Trans Name: RHO CHEM LLC  
Trans 2 EPA ID: CAD983649880  
Trans 2 Name: PSC ENVIRONMENTAL SERVICES OF POMONA LP  
TSDf EPA ID: CAD008364432  
Trans Name: RHO CHEM LLC  
TSDf Alt EPA ID: Not reported  
TSDf Alt Name: Not reported  
Waste Code Description: 331 - Off-specification, aged, or surplus organics  
RCRA Code: D001  
Meth Code: H061 - Fuel Blending Prior To Energy Recovery At Another Site  
Quantity Tons: 0.0215  
Waste Quantity: 43  
Quantity Unit: P  
Additional Code 1: Not reported  
Additional Code 2: Not reported  
Additional Code 3: Not reported  
Additional Code 4: Not reported  
Additional Code 5: Not reported

Shipment Date: 20150121  
Creation Date: 3/23/2015 22:15:06  
Receipt Date: 20150127  
Manifest ID: 000931675PSC  
Trans EPA ID: CAD008364432  
Trans Name: RHO CHEM LLC  
Trans 2 EPA ID: CAD983649880  
Trans 2 Name: PSC ENVIRONMENTAL SERVICES OF POMONA LP  
TSDf EPA ID: CAD008364432  
Trans Name: RHO CHEM LLC  
TSDf Alt EPA ID: Not reported  
TSDf Alt Name: Not reported  
Waste Code Description: 331 - Off-specification, aged, or surplus organics  
RCRA Code: D001  
Meth Code: H141 - Storage, Bulking, And/Or Transfer Off Site--No Treatment/Reovery (H010-H129) Or (H131-H135)  
Quantity Tons: 0.009  
Waste Quantity: 18  
Quantity Unit: P  
Additional Code 1: Not reported  
Additional Code 2: Not reported  
Additional Code 3: Not reported  
Additional Code 4: Not reported  
Additional Code 5: Not reported

Shipment Date: 20150121  
Creation Date: 3/23/2015 22:15:06  
Receipt Date: 20150127  
Manifest ID: 000931675PSC  
Trans EPA ID: CAD008364432  
Trans Name: RHO CHEM LLC  
Trans 2 EPA ID: CAD983649880  
Trans 2 Name: PSC ENVIRONMENTAL SERVICES OF POMONA LP  
TSDf EPA ID: CAD008364432  
Trans Name: RHO CHEM LLC  
TSDf Alt EPA ID: Not reported  
TSDf Alt Name: Not reported  
Waste Code Description: 331 - Off-specification, aged, or surplus organics

Map ID  
Direction  
Distance  
Elevation

MAP FINDINGS

Site

Database(s)

EDR ID Number  
EPA ID Number

**ROSS DRESS FOR LESS #1099 (Continued)**

**S118937740**

RCRA Code: D001  
Meth Code: H061 - Fuel Blending Prior To Energy Recovery At Another Site  
Quantity Tons: 0.0065  
Waste Quantity: 13  
Quantity Unit: P  
Additional Code 1: Not reported  
Additional Code 2: Not reported  
Additional Code 3: Not reported  
Additional Code 4: Not reported  
Additional Code 5: Not reported

Shipment Date: 20150121  
Creation Date: 3/23/2015 22:15:06  
Receipt Date: 20150127  
Manifest ID: 000931675PSC  
Trans EPA ID: CAD008364432  
Trans Name: RHO CHEM LLC  
Trans 2 EPA ID: CAD983649880  
Trans 2 Name: PSC ENVIRONMENTAL SERVICES OF POMONA LP  
TSDf EPA ID: CAD008364432  
Trans Name: RHO CHEM LLC  
TSDf Alt EPA ID: Not reported  
TSDf Alt Name: Not reported  
Waste Code Description: 331 - Off-specification, aged, or surplus organics  
RCRA Code: Not reported  
Meth Code: H141 - Storage, Bulking, And/Or Transfer Off Site--No Treatment/Reovery (H010-H129) Or (H131-H135)

Quantity Tons: 0.032  
Waste Quantity: 64  
Quantity Unit: P  
Additional Code 1: Not reported  
Additional Code 2: Not reported  
Additional Code 3: Not reported  
Additional Code 4: Not reported  
Additional Code 5: Not reported

**Additional Info:**

Year: 2017  
Gen EPA ID: CAL000397574

Shipment Date: 20171031  
Creation Date: 5/30/2018 18:32:07  
Receipt Date: 20171106  
Manifest ID: 001685652PSC  
Trans EPA ID: MNS000110924  
Trans Name: STERICYCLE SPECIALTY WASTE SOLUTIONS INC  
Trans 2 EPA ID: CAR000217554  
Trans 2 Name: CRUZ CONTAINERS LOGISTICS INC  
TSDf EPA ID: CAD008364432  
Trans Name: RHO CHEM LLC  
TSDf Alt EPA ID: Not reported  
TSDf Alt Name: Not reported  
Waste Code Description: 331 - Off-specification, aged, or surplus organics  
RCRA Code: D001  
Meth Code: H141 - Storage, Bulking, And/Or Transfer Off Site--No Treatment/Reovery (H010-H129) Or (H131-H135)  
Quantity Tons: 0.01

Map ID  
Direction  
Distance  
Elevation

MAP FINDINGS

Site

Database(s)

EDR ID Number  
EPA ID Number

**ROSS DRESS FOR LESS #1099 (Continued)**

**S118937740**

Waste Quantity:	20
Quantity Unit:	P
Additional Code 1:	Not reported
Additional Code 2:	Not reported
Additional Code 3:	Not reported
Additional Code 4:	Not reported
Additional Code 5:	Not reported
Shipment Date:	20171031
Creation Date:	5/30/2018 18:32:07
Receipt Date:	20171106
Manifest ID:	001685652PSC
Trans EPA ID:	MNS000110924
Trans Name:	STERICYCLE SPECIALTY WASTE SOLUTIONS INC
Trans 2 EPA ID:	CAR000217554
Trans 2 Name:	CRUZ CONTAINERS LOGISTICS INC
TSDf EPA ID:	CAD008364432
Trans Name:	RHO CHEM LLC
TSDf Alt EPA ID:	Not reported
TSDf Alt Name:	Not reported
Waste Code Description:	331 - Off-specification, aged, or surplus organics
RCRA Code:	D001
Meth Code:	H061 - Fuel Blending Prior To Energy Recovery At Another Site
Quantity Tons:	0.017
Waste Quantity:	34
Quantity Unit:	P
Additional Code 1:	Not reported
Additional Code 2:	Not reported
Additional Code 3:	Not reported
Additional Code 4:	Not reported
Additional Code 5:	Not reported
Shipment Date:	20171031
Creation Date:	5/30/2018 18:32:07
Receipt Date:	20171106
Manifest ID:	001685652PSC
Trans EPA ID:	MNS000110924
Trans Name:	STERICYCLE SPECIALTY WASTE SOLUTIONS INC
Trans 2 EPA ID:	CAR000217554
Trans 2 Name:	CRUZ CONTAINERS LOGISTICS INC
TSDf EPA ID:	CAD008364432
Trans Name:	RHO CHEM LLC
TSDf Alt EPA ID:	Not reported
TSDf Alt Name:	Not reported
Waste Code Description:	331 - Off-specification, aged, or surplus organics
RCRA Code:	Not reported
Meth Code:	H141 - Storage, Bulking, And/Or Transfer Off Site--No Treatment/Reovery (H010-H129) Or (H131-H135)
Quantity Tons:	0.1625
Waste Quantity:	325
Quantity Unit:	P
Additional Code 1:	Not reported
Additional Code 2:	Not reported
Additional Code 3:	Not reported
Additional Code 4:	Not reported
Additional Code 5:	Not reported

Map ID  
Direction  
Distance  
Elevation

MAP FINDINGS

Site

Database(s)

EDR ID Number  
EPA ID Number

**ROSS DRESS FOR LESS #1099 (Continued)**

**S118937740**

Shipment Date: 20170518  
Creation Date: 5/30/2018 18:32:32  
Receipt Date: 20170523  
Manifest ID: 001559279PSC  
Trans EPA ID: CAD008364432  
Trans Name: RHO CHEM LLC  
Trans 2 EPA ID: CAR000217000  
Trans 2 Name: LA CHIQUITA TRUCKING  
TSDf EPA ID: CAD008364432  
Trans Name: RHO CHEM LLC  
TSDf Alt EPA ID: Not reported  
TSDf Alt Name: Not reported  
Waste Code Description: 331 - Off-specification, aged, or surplus organics  
RCRA Code: Not reported  
Meth Code: H141 - Storage, Bulking, And/Or Transfer Off Site--No Treatment/Reovery (H010-H129) Or (H131-H135)  
  
Quantity Tons: 0.043  
Waste Quantity: 86  
Quantity Unit: P  
Additional Code 1: Not reported  
Additional Code 2: Not reported  
Additional Code 3: Not reported  
Additional Code 4: Not reported  
Additional Code 5: Not reported  
  
Shipment Date: 20170518  
Creation Date: 5/30/2018 18:32:32  
Receipt Date: 20170523  
Manifest ID: 001559279PSC  
Trans EPA ID: CAD008364432  
Trans Name: RHO CHEM LLC  
Trans 2 EPA ID: CAR000217000  
Trans 2 Name: LA CHIQUITA TRUCKING  
TSDf EPA ID: CAD008364432  
Trans Name: RHO CHEM LLC  
TSDf Alt EPA ID: Not reported  
TSDf Alt Name: Not reported  
Waste Code Description: 331 - Off-specification, aged, or surplus organics  
RCRA Code: D001  
Meth Code: H061 - Fuel Blending Prior To Energy Recovery At Another Site  
Quantity Tons: 0.0245  
Waste Quantity: 49  
Quantity Unit: P  
Additional Code 1: Not reported  
Additional Code 2: Not reported  
Additional Code 3: Not reported  
Additional Code 4: Not reported  
Additional Code 5: Not reported

**CERS:**

Name: ROSS DRESS FOR LESS #1099  
Address: 1646 E. 2ND ST  
City,State,Zip: BEAUMONT, CA 92223  
Site ID: 149119  
CERS ID: 10509295  
CERS Description: Chemical Storage Facilities

Map ID  
Direction  
Distance  
Elevation

MAP FINDINGS

Site

Database(s)

EDR ID Number  
EPA ID Number

**ROSS DRESS FOR LESS #1099 (Continued)**

**S118937740**

Violations:

Site ID: 149119  
Site Name: Ross Dress For Less #1099  
Violation Date: 01-22-2015  
Citation: HSC 6.5 25189.5(a) - California Health and Safety Code, Chapter 6.5, Section(s) 25189.5(a)  
Violation Description: Failure to properly dispose of hazardous waste at an authorized location.  
Violation Notes: Returned to compliance on 01/22/2015.  
Violation Division: Riverside County Department of Env Health  
Violation Program: HW  
Violation Source: CERS

Site ID: 149119  
Site Name: Ross Dress For Less #1099  
Violation Date: 01-22-2015  
Citation: HSC 6.11 25404.1 - California Health and Safety Code, Chapter 6.11, Section(s) 25404.1  
Violation Description: Failure to obtain and/or maintain an active hazardous waste generator permit.  
Violation Notes: Returned to compliance on 03/21/2015.  
Violation Division: Riverside County Department of Env Health  
Violation Program: HW  
Violation Source: CERS

Site ID: 149119  
Site Name: Ross Dress For Less #1099  
Violation Date: 01-22-2015  
Citation: HSC 6.5 25186.2 - California Health and Safety Code, Chapter 6.5, Section(s) 25186.2  
Violation Description: Failure to properly handle, store, or treat hazardous waste or provided false information submitted on the permit application and other documents.  
Violation Notes: Returned to compliance on 01/22/2015.  
Violation Division: Riverside County Department of Env Health  
Violation Program: HW  
Violation Source: CERS

Evaluation:

Eval General Type: Compliance Evaluation Inspection  
Eval Date: 01-22-2015  
Violations Found: Yes  
Eval Type: Routine done by local agency  
Eval Notes: Travel time included  
Eval Division: Riverside County Department of Env Health  
Eval Program: HW  
Eval Source: CERS

Eval General Type: Compliance Evaluation Inspection  
Eval Date: 07-31-2018  
Violations Found: No  
Eval Type: Routine done by local agency  
Eval Notes: Not reported  
Eval Division: Riverside County Department of Env Health  
Eval Program: HW  
Eval Source: CERS

Map ID  
Direction  
Distance  
Elevation

MAP FINDINGS

Site

Database(s)

EDR ID Number  
EPA ID Number

**ROSS DRESS FOR LESS #1099 (Continued)**

**S118937740**

Enforcement Action:

Site ID: 149119  
Site Name: Ross Dress For Less #1099  
Site Address: 1646 E. 2ND ST  
Site City: BEAUMONT  
Site Zip: 92223  
Enf Action Date: 01-22-2015  
Enf Action Type: Notice of Violation (Unified Program)  
Enf Action Description: Notice of Violation Issued by the Inspector at the Time of Inspection  
Enf Action Notes: Not reported  
Enf Action Division: Riverside County Department of Env Health  
Enf Action Program: HW  
Enf Action Source: CERS

Affiliation:

Affiliation Type Desc: Environmental Contact  
Entity Name: ASHLEY CAMPBELL  
Entity Title: Not reported  
Affiliation Address: 5151 San Felipe, Suite 1000  
Affiliation City: HOUSTON  
Affiliation State: TX  
Affiliation Country: Not reported  
Affiliation Zip: 77056  
Affiliation Phone: Not reported

Affiliation Type Desc: Operator  
Entity Name: Ross Dress For Less Inc.  
Entity Title: Not reported  
Affiliation Address: Not reported  
Affiliation City: Not reported  
Affiliation State: Not reported  
Affiliation Country: Not reported  
Affiliation Zip: Not reported  
Affiliation Phone: (925) 965-4831

Affiliation Type Desc: Document Preparer  
Entity Name: ASHLEY CAMPBELL  
Entity Title: Not reported  
Affiliation Address: Not reported  
Affiliation City: Not reported  
Affiliation State: Not reported  
Affiliation Country: Not reported  
Affiliation Zip: Not reported  
Affiliation Phone: Not reported

Affiliation Type Desc: CUPA District  
Entity Name: Riverside Cnty Env Health  
Entity Title: Not reported  
Affiliation Address: 4065 County Circle Drive, Room 104  
Affiliation City: Riverside  
Affiliation State: CA  
Affiliation Country: Not reported  
Affiliation Zip: 92503  
Affiliation Phone: (951) 358-5055

Affiliation Type Desc: Facility Mailing Address

Map ID  
Direction  
Distance  
Elevation

MAP FINDINGS

Site

Database(s)

EDR ID Number  
EPA ID Number

**ROSS DRESS FOR LESS #1099 (Continued)**

**S118937740**

Entity Name: Mailing Address  
Entity Title: Not reported  
Affiliation Address: 5130 Hacienda Dr  
Affiliation City: Dublin  
Affiliation State: CA  
Affiliation Country: Not reported  
Affiliation Zip: 94568-7579  
Affiliation Phone: Not reported

Affiliation Type Desc: Identification Signer  
Entity Name: Ashley Campbell  
Entity Title: ENVIRONMENTAL COMPLIANCE SPECIALIST  
Affiliation Address: Not reported  
Affiliation City: Not reported  
Affiliation State: Not reported  
Affiliation Country: Not reported  
Affiliation Zip: Not reported  
Affiliation Phone: Not reported

Affiliation Type Desc: Legal Owner  
Entity Name: Ross Dress For Less Inc.  
Entity Title: Not reported  
Affiliation Address: 5130 Hacienda Dr  
Affiliation City: Dublin  
Affiliation State: CA  
Affiliation Country: United States  
Affiliation Zip: 94568-7579  
Affiliation Phone: (925) 965-4831

Affiliation Type Desc: Parent Corporation  
Entity Name: Ross Stores, Inc.  
Entity Title: Not reported  
Affiliation Address: Not reported  
Affiliation City: Not reported  
Affiliation State: Not reported  
Affiliation Country: Not reported  
Affiliation Zip: Not reported  
Affiliation Phone: Not reported

**HWTS:**

Name: ROSS DRESS FOR LESS #1099  
Address: 1646 E 2ND ST  
Address 2: Not reported  
City,State,Zip: BEAUMONT, CA 922233166  
EPA ID: CAL000397574  
Inactive Date: Not reported  
Create Date: 06/06/2014  
Last Act Date: 10/03/2019  
Mailing Name: Not reported  
Mailing Address: 5151 SAN FELIPE ST STE 1000  
Mailing Address 2: Not reported  
Mailing City,State,Zip: HOUSTON, TX 77056  
Owner Name: ROSS DRESS FOR LESS INC  
Owner Address: 5130 HACIENDA DR  
Owner Address 2: Not reported  
Owner City,State,Zip: DUBLIN, CA 94568



Map ID  
Direction  
Distance  
Elevation

MAP FINDINGS

Site

Database(s)

EDR ID Number  
EPA ID Number

**ROSS DRESS FOR LESS #1099 (Continued)**

**S118937740**

Contact Name: KATHY HATCH  
Contact Address: 5130 HACIENDA DR  
Contact Address 2: 3RD FLOOR  
City,State,Zip: DUBLIN, CA 94568  
NAICS:  
EPA ID: CAL000397574  
Create Date: 2014-06-06 14:03:50  
NAICS Code: 44814  
NAICS Description: Family Clothing Stores  
Issued EPA ID Date: 2014-06-06 14:03:50  
Inactive Date: Not reported  
Facility Name: ROSS DRESS FOR LESS #1099  
Facility Address: 1646 E 2ND ST  
Facility Address 2: Not reported  
Facility City: BEAUMONT  
Facility County: 33  
Facility State: CA  
Facility Zip: 922233166

**B20**  
**East**  
**1/8-1/4**  
**0.167 mi.**  
**882 ft.**

**ROSS DRESS FOR LESS #1099**  
**1646 E 2ND ST**  
**BEAUMONT, CA 92223**  
**Site 10 of 12 in cluster B**

**RCRA NonGen / NLR 1024844886**  
**CAL000397574**

**Relative:**  
**Lower**  
**Actual:**  
**2561 ft.**

RCRA NonGen / NLR:  
Date form received by agency: 2014-06-06 00:00:00.0  
Facility name: ROSS DRESS FOR LESS #1099  
Facility address: 1646 E 2ND ST  
BEAUMONT, CA 92223-3166  
EPA ID: CAL000397574  
Mailing address: 5151 SAN FELIPE ST STE 1000  
HOUSTON, TX 77056  
Contact: KATHY HATCH  
Contact address: 5130 HACIENDA DR 3RD FLOOR  
DUBLIN, CA 94568  
Contact country: Not reported  
Contact telephone: 925-965-4015  
Contact email: ERIC.GUARD@ROS.COM  
EPA Region: 09  
Classification: Non-Generator  
Description: Handler: Non-Generators do not presently generate hazardous waste

Owner/Operator Summary:  
Owner/operator name: KATHY HATCH  
Owner/operator address: 5130 HACIENDA DR 3RD FLOOR  
DUBLIN, CA 94568  
Owner/operator country: Not reported  
Owner/operator telephone: 925-965-4015  
Owner/operator email: Not reported  
Owner/operator fax: Not reported  
Owner/operator extension: Not reported  
Legal status: Other  
Owner/Operator Type: Operator  
Owner/Op start date: Not reported  
Owner/Op end date: Not reported

Map ID  
Direction  
Distance  
Elevation

MAP FINDINGS

Site

Database(s)

EDR ID Number  
EPA ID Number

**ROSS DRESS FOR LESS #1099 (Continued)**

**1024844886**

Owner/operator name: ROSS DRESS FOR LESS INC  
Owner/operator address: 5130 HACIENDA DR  
DUBLIN, CA 94568  
Owner/operator country: Not reported  
Owner/operator telephone: 925-965-4831  
Owner/operator email: Not reported  
Owner/operator fax: Not reported  
Owner/operator extension: Not reported  
Legal status: Other  
Owner/Operator Type: Owner  
Owner/Op start date: Not reported  
Owner/Op end date: Not reported

Handler Activities Summary:

U.S. importer of hazardous waste: No  
Mixed waste (haz. and radioactive): No  
Recycler of hazardous waste: No  
Transporter of hazardous waste: No  
Treater, storer or disposer of HW: No  
Underground injection activity: No  
On-site burner exemption: No  
Furnace exemption: No  
Used oil fuel burner: No  
Used oil processor: No  
User oil refiner: No  
Used oil fuel marketer to burner: No  
Used oil Specification marketer: No  
Used oil transfer facility: No  
Used oil transporter: No

Violation Status: No violations found

**B21**  
**East**  
**1/8-1/4**  
**0.170 mi.**  
**897 ft.**

**BEST BUY #1441**  
**1650 E 2ND ST**  
**BEAUMONT, CA 92223**  
**Site 11 of 12 in cluster B**

**CERS HAZ WASTE** **S113794721**  
**N/A**

**Relative:**  
**Lower**  
**Actual:**  
**2561 ft.**

CERS HAZ WASTE:  
Name: BEST BUY #1441  
Address: 1650 E 2ND ST  
City,State,Zip: BEAUMONT, CA 92223  
Site ID: 420832  
CERS ID: 10732330  
CERS Description: Hazardous Waste Generator

Evaluation:  
Eval General Type: Compliance Evaluation Inspection  
Eval Date: 07-27-2017  
Violations Found: No  
Eval Type: Routine done by local agency  
Eval Notes: Not reported  
Eval Division: Riverside County Department of Env Health  
Eval Program: HW  
Eval Source: CERS

Coordinates:  
Site ID: 420832

Map ID  
Direction  
Distance  
Elevation

MAP FINDINGS

Site

Database(s)

EDR ID Number  
EPA ID Number

**BEST BUY #1441 (Continued)**

**S113794721**

Facility Name: Best Buy #1441  
Env Int Type Code: HWG  
Program ID: 10732330  
Coord Name: Not reported  
Ref Point Type Desc: Center of a facility or station.  
Latitude: 33.923350  
Longitude: -116.948580

Affiliation:

Affiliation Type Desc: Identification Signer  
Entity Name: Tim Dunn  
Entity Title: Compliance Director  
Affiliation Address: Not reported  
Affiliation City: Not reported  
Affiliation State: Not reported  
Affiliation Country: Not reported  
Affiliation Zip: Not reported  
Affiliation Phone: Not reported

Affiliation Type Desc: Parent Corporation  
Entity Name: Best Buy Co., Inc.  
Entity Title: Not reported  
Affiliation Address: Not reported  
Affiliation City: Not reported  
Affiliation State: Not reported  
Affiliation Country: Not reported  
Affiliation Zip: Not reported  
Affiliation Phone: Not reported

Affiliation Type Desc: Document Preparer  
Entity Name: Mily Melendez  
Entity Title: Not reported  
Affiliation Address: Not reported  
Affiliation City: Not reported  
Affiliation State: Not reported  
Affiliation Country: Not reported  
Affiliation Zip: Not reported  
Affiliation Phone: Not reported

Affiliation Type Desc: Environmental Contact  
Entity Name: Tim Dunn  
Entity Title: Not reported  
Affiliation Address: 7601 Penn Avenue South  
Affiliation City: Richfield  
Affiliation State: MN  
Affiliation Country: Not reported  
Affiliation Zip: 55423  
Affiliation Phone: Not reported

Affiliation Type Desc: Property Owner  
Entity Name: Frederick J Hanshaw  
Entity Title: Not reported  
Affiliation Address: 10921 Westminster Avenue  
Affiliation City: Garden Grove  
Affiliation State: CA  
Affiliation Country: United States  
Affiliation Zip: Not reported

Map ID  
Direction  
Distance  
Elevation

MAP FINDINGS

Site

Database(s)

EDR ID Number  
EPA ID Number

**BEST BUY #1441 (Continued)**

**S113794721**

Affiliation Phone: (714) 534-4152  
Affiliation Type Desc: CUPA District  
Entity Name: Riverside Cnty Env Health  
Entity Title: Not reported  
Affiliation Address: 4065 County Circle Drive, Room 104  
Affiliation City: Riverside  
Affiliation State: CA  
Affiliation Country: Not reported  
Affiliation Zip: 92503  
Affiliation Phone: (951) 358-5055

Affiliation Type Desc: Facility Mailing Address  
Entity Name: Mailing Address  
Entity Title: Not reported  
Affiliation Address: 7601 Penn Avenue South  
Affiliation City: Richfield  
Affiliation State: MN  
Affiliation Country: Not reported  
Affiliation Zip: 55423  
Affiliation Phone: Not reported

Affiliation Type Desc: Legal Owner  
Entity Name: Best Buy Co, Inc.  
Entity Title: Not reported  
Affiliation Address: 7601 Penn Avenue South  
Affiliation City: Richfield  
Affiliation State: MN  
Affiliation Country: United States  
Affiliation Zip: 55423-3645  
Affiliation Phone: (612) 291-3406

Affiliation Type Desc: Operator  
Entity Name: Best Buy #1441  
Entity Title: Not reported  
Affiliation Address: Not reported  
Affiliation City: Not reported  
Affiliation State: Not reported  
Affiliation Country: Not reported  
Affiliation Zip: Not reported  
Affiliation Phone: (951) 845-1194

**B22**  
**East**  
**1/8-1/4**  
**0.170 mi.**  
**897 ft.**

**BEST BUY STORE #1441**  
**1650 2ND ST**  
**BEAUMONT, CA 92223**  
**Site 12 of 12 in cluster B**

**RCRA NonGen / NLR** **1024859108**  
**CAL000426012**

**Relative:**  
**Lower**  
**Actual:**  
**2561 ft.**

RCRA NonGen / NLR:  
Date form received by agency: 2017-03-22 00:00:00.0  
Facility name: BEST BUY STORE #1441  
Facility address: 1650 2ND ST  
BEAUMONT, CA 92223  
EPA ID: CAL000426012  
Mailing address: 7601 PENN AVE S BLDG B5  
RICHFIELD, MN 55423  
Contact: TIM DUNN

Map ID  
Direction  
Distance  
Elevation

MAP FINDINGS

Site

Database(s)

EDR ID Number  
EPA ID Number

**BEST BUY STORE #1441 (Continued)**

**1024859108**

Contact address: 7601 PENN AVENUE SOUTH  
RICHFIELD, MN 55423  
Contact country: Not reported  
Contact telephone: 612-291-3406  
Contact email: TIMOTHY.DUNN@BESTBUY.COM  
EPA Region: 09  
Classification: Non-Generator  
Description: Handler: Non-Generators do not presently generate hazardous waste

Owner/Operator Summary:

Owner/operator name: BEST BUY CO INC  
Owner/operator address: 7601 PENN AVE S  
RICHFIELD, MN 55423  
Owner/operator country: Not reported  
Owner/operator telephone: 612-291-6251  
Owner/operator email: Not reported  
Owner/operator fax: Not reported  
Owner/operator extension: Not reported  
Legal status: Other  
Owner/Operator Type: Owner  
Owner/Op start date: Not reported  
Owner/Op end date: Not reported

Owner/operator name: TIM DUNN  
Owner/operator address: 7601 PENN AVENUE SOUTH  
RICHFIELD, MN 55423  
Owner/operator country: Not reported  
Owner/operator telephone: 612-291-3406  
Owner/operator email: Not reported  
Owner/operator fax: Not reported  
Owner/operator extension: Not reported  
Legal status: Other  
Owner/Operator Type: Operator  
Owner/Op start date: Not reported  
Owner/Op end date: Not reported

Handler Activities Summary:

U.S. importer of hazardous waste: No  
Mixed waste (haz. and radioactive): No  
Recycler of hazardous waste: No  
Transporter of hazardous waste: No  
Treater, storer or disposer of HW: No  
Underground injection activity: No  
On-site burner exemption: No  
Furnace exemption: No  
Used oil fuel burner: No  
Used oil processor: No  
Used oil refiner: No  
Used oil fuel marketer to burner: No  
Used oil Specification marketer: No  
Used oil transfer facility: No  
Used oil transporter: No

Violation Status: No violations found

MAP FINDINGS

Map ID  
Direction  
Distance  
Elevation

Site

Database(s)

EDR ID Number  
EPA ID Number

**23**  
**SE**  
**1/8-1/4**  
**0.173 mi.**  
**913 ft.**

**RITE AID 5671**  
**1660 E 1ST ST**  
**BEAUMONT, CA 92223**

**CERS HAZ WASTE**    **S125424049**  
**CERS**                    **N/A**

**Relative:**  
**Lower**  
**Actual:**  
**2554 ft.**

**CERS HAZ WASTE:**  
Name: RITE AID 5671  
Address: 1660 E 1ST ST  
City,State,Zip: BEAUMONT, CA 92223  
Site ID: 557905  
CERS ID: 10826101  
CERS Description: Hazardous Waste Generator

Name: RITE AID 5671  
Address: 1660 E 1ST ST  
City,State,Zip: BEAUMONT, CA 92223  
Site ID: 557905  
CERS ID: 10826101  
CERS Description: RCRA LQ HW Generator

**CERS:**  
Name: RITE AID 5671  
Address: 1660 E 1ST ST  
City,State,Zip: BEAUMONT, CA 92223  
Site ID: 557905  
CERS ID: 10826101  
CERS Description: Chemical Storage Facilities

**Evaluation:**  
Eval General Type: Compliance Evaluation Inspection  
Eval Date: 10-11-2019  
Violations Found: No  
Eval Type: Routine done by local agency  
Eval Notes: This facility is newly relocated and has begun generating retail hazardous waste including damaged products found on site; no manifests at this time.  
  
Eval Division: Riverside County Department of Env Health  
Eval Program: HW  
Eval Source: CERS

**Affiliation:**  
Affiliation Type Desc: Document Preparer  
Entity Name: Cori Crum  
Entity Title: Not reported  
Affiliation Address: Not reported  
Affiliation City: Not reported  
Affiliation State: Not reported  
Affiliation Country: Not reported  
Affiliation Zip: Not reported  
Affiliation Phone: Not reported

Affiliation Type Desc: Environmental Contact  
Entity Name: Joseph A. Chest  
Entity Title: Not reported  
Affiliation Address: 30 Hunter Lane  
Affiliation City: Camp Hill  
Affiliation State: PA  
Affiliation Country: Not reported

Map ID  
Direction  
Distance  
Elevation

MAP FINDINGS

Site

Database(s)

EDR ID Number  
EPA ID Number

**RITE AID 5671 (Continued)**

**S125424049**

Affiliation Zip: 17011  
Affiliation Phone: Not reported

Affiliation Type Desc: Facility Mailing Address  
Entity Name: Mailing Address  
Entity Title: Not reported  
Affiliation Address: 30 Hunter Lane, Attn EHS  
Affiliation City: Camp Hill  
Affiliation State: PA  
Affiliation Country: Not reported  
Affiliation Zip: 17011  
Affiliation Phone: Not reported

Affiliation Type Desc: Operator  
Entity Name: Rite Aid #5671  
Entity Title: Not reported  
Affiliation Address: Not reported  
Affiliation City: Not reported  
Affiliation State: Not reported  
Affiliation Country: Not reported  
Affiliation Zip: Not reported  
Affiliation Phone: (951) 769-1285

Affiliation Type Desc: Parent Corporation  
Entity Name: RITE AID CORPORATION  
Entity Title: Not reported  
Affiliation Address: Not reported  
Affiliation City: Not reported  
Affiliation State: Not reported  
Affiliation Country: Not reported  
Affiliation Zip: Not reported  
Affiliation Phone: Not reported

Affiliation Type Desc: Legal Owner  
Entity Name: Thrifty Payless, Inc.  
Entity Title: Not reported  
Affiliation Address: PO Box 3165  
Affiliation City: Harrisburg  
Affiliation State: PA  
Affiliation Country: United States  
Affiliation Zip: 17105  
Affiliation Phone: (717) 761-2633

Affiliation Type Desc: CUPA District  
Entity Name: Riverside Cnty Env Health  
Entity Title: Not reported  
Affiliation Address: 4065 County Circle Drive, Room 104  
Affiliation City: Riverside  
Affiliation State: CA  
Affiliation Country: Not reported  
Affiliation Zip: 92503  
Affiliation Phone: (951) 358-5055

Affiliation Type Desc: Identification Signer  
Entity Name: Joseph A. Chest  
Entity Title: Manager, EHS  
Affiliation Address: Not reported

Map ID  
Direction  
Distance  
Elevation

MAP FINDINGS

Site

Database(s)

EDR ID Number  
EPA ID Number

**RITE AID 5671 (Continued)**

**S125424049**

Affiliation City: Not reported  
Affiliation State: Not reported  
Affiliation Country: Not reported  
Affiliation Zip: Not reported  
Affiliation Phone: Not reported

**C24  
ENE  
1/8-1/4  
0.230 mi.  
1217 ft.**

**CHEVRON STATION NO 94886  
290 S HIGHLAND SPRINGS AVE  
BANNING, CA 92220**

**RCRA NonGen / NLR  
HAZNET  
HWTS**

**1005904455  
CAR000122861**

**Site 1 of 19 in cluster C**

**Relative:  
Lower**

RCRA NonGen / NLR:

**Actual:  
2564 ft.**

Date form received by agency: 2013-03-13 00:00:00.0  
Facility name: CHEVRON STATION NO 94886  
Facility address: 290 S HIGHLAND SPRINGS AVE  
BANNING, CA 92220  
EPA ID: CAR000122861  
Mailing address: PO BOX 6004  
SAN RAMON, CA 94583  
Contact: KATHY NORRIS SLUSHER  
Contact address: PO BOX 6004  
SAN RAMON, CA 94583  
Contact country: US  
Contact telephone: 877-386-6044  
Contact email: NAWTDESK@CHEVRON.COM  
EPA Region: 09  
Classification: Non-Generator  
Description: Handler: Non-Generators do not presently generate hazardous waste

**Owner/Operator Summary:**

Owner/operator name: CHEVRON USA  
Owner/operator address: PO BOX 6004  
SAN RAMON, CA 94583  
Owner/operator country: US  
Owner/operator telephone: 877-386-6044  
Owner/operator email: Not reported  
Owner/operator fax: Not reported  
Owner/operator extension: Not reported  
Legal status: Private  
Owner/Operator Type: Owner  
Owner/Op start date: 1962-06-12 00:00:00.  
Owner/Op end date: Not reported  
  
Owner/operator name: KATHY NORRIS SLUSHER  
Owner/operator address: Not reported  
Not reported  
Owner/operator country: US  
Owner/operator telephone: Not reported  
Owner/operator email: Not reported  
Owner/operator fax: Not reported  
Owner/operator extension: Not reported  
Legal status: Private  
Owner/Operator Type: Operator  
Owner/Op start date: 1962-06-12 00:00:00.  
Owner/Op end date: Not reported



Map ID  
Direction  
Distance  
Elevation

MAP FINDINGS

Site

Database(s)

EDR ID Number  
EPA ID Number

**CHEVRON STATION NO 94886 (Continued)**

**1005904455**

Handler Activities Summary:

U.S. importer of hazardous waste: No  
Mixed waste (haz. and radioactive): No  
Recycler of hazardous waste: No  
Transporter of hazardous waste: No  
Treater, storer or disposer of HW: No  
Underground injection activity: No  
On-site burner exemption: No  
Furnace exemption: No  
Used oil fuel burner: No  
Used oil processor: No  
User oil refiner: No  
Used oil fuel marketer to burner: No  
Used oil Specification marketer: No  
Used oil transfer facility: No  
Used oil transporter: No

Historical Generators:

Date form received by agency: 2002-06-17 00:00:00.0  
Site name: CHEVRON STATION NO 94886  
Classification: Small Quantity Generator

Hazardous Waste Summary:

. Waste code: D001  
. Waste name: IGNITABLE WASTE  
  
. Waste code: D018  
. Waste name: BENZENE

Violation Status: No violations found

HAZNET:

Name: CHEVRON STATION NO 94886  
Address: 290 S HIGHLAND SPRINGS A  
Address 2: Not reported  
City, State, Zip: BANNING, CA 922205201  
Contact: KATHY NORRIS-SLUSHER  
Telephone: 8773866044  
Mailing Name: Not reported  
Mailing Address: PO BOX 6004

Year: 2005  
Gepaid: CAR000122861  
TSD EPA ID: CAD982444481  
CA Waste Code: 352 - Other organic solids  
Disposal Method: R01 - Recycler  
Tons: 0.05

Year: 2003  
Gepaid: CAR000122861  
TSD EPA ID: CAD982444481  
CA Waste Code: 352 - Other organic solids  
Disposal Method: R01 - Recycler  
Tons: 0.01

Map ID  
Direction  
Distance  
Elevation

MAP FINDINGS

Site

Database(s)

EDR ID Number  
EPA ID Number

**CHEVRON STATION NO 94886 (Continued)**

**1005904455**

Additional Info:

Year: 2005  
Gen EPA ID: CAR000122861  
  
Shipment Date: 20050425  
Creation Date: 7/28/2005 18:30:54  
Receipt Date: 20050425  
Manifest ID: 24404414  
Trans EPA ID: CAD982444481  
Trans Name: FILTER RECYCLING SERVICES INC  
Trans 2 EPA ID: Not reported  
Trans 2 Name: Not reported  
TSDf EPA ID: CAD982444481  
Trans Name: FILTER RECYCLING SERVICES INC  
TSDf Alt EPA ID: CAD982444481  
TSDf Alt Name: Not reported  
Waste Code Description: 352 - Other organic solids  
RCRA Code: NONE  
Meth Code: R01 - Recycler  
Quantity Tons: 0.05  
Waste Quantity: 100  
Quantity Unit: P  
Additional Code 1: Not reported  
Additional Code 2: Not reported  
Additional Code 3: Not reported  
Additional Code 4: Not reported  
Additional Code 5: Not reported

Additional Info:

Year: 2003  
Gen EPA ID: CAR000122861  
  
Shipment Date: 20031120  
Creation Date: 8/9/2004 8:48:13  
Receipt Date: 20031121  
Manifest ID: 22627115  
Trans EPA ID: CAD982444481  
Trans Name: FILTER RECYCLING SERVICES INC  
Trans 2 EPA ID: Not reported  
Trans 2 Name: Not reported  
TSDf EPA ID: CAD982444481  
Trans Name: FILTER RECYCLING SERVICES INC  
TSDf Alt EPA ID: CAD982444481  
TSDf Alt Name: Not reported  
Waste Code Description: 352 - Other organic solids  
RCRA Code: Not reported  
Meth Code: R01 - Recycler  
Quantity Tons: 0.01  
Waste Quantity: 20  
Quantity Unit: P  
Additional Code 1: Not reported  
Additional Code 2: Not reported  
Additional Code 3: Not reported  
Additional Code 4: Not reported  
Additional Code 5: Not reported

Map ID  
Direction  
Distance  
Elevation

MAP FINDINGS

Site

Database(s)

EDR ID Number  
EPA ID Number

**CHEVRON STATION NO 94886 (Continued)**

**1005904455**

**HWTS:**

Name: CHEVRON STATION NO 94886  
Address: 290 S HIGHLAND SPRINGS A  
Address 2: Not reported  
City,State,Zip: BANNING, CA 922205201  
EPA ID: CAR000122861  
Inactive Date: 06/30/2013  
Create Date: 03/04/2003  
Last Act Date: 07/10/2013  
Mailing Name: Waste Tracking Desk  
Mailing Address: PO BOX 6004  
Mailing Address 2: Not reported  
Mailing City,State,Zip: SAN RAMON, CA 945830000  
Owner Name: CHEVRON  
Owner Address: PO BOX 6004  
Owner Address 2: Not reported  
Owner City,State,Zip: SAN RAMON, CA 945830000  
Contact Name: KATHY NORRIS-SLUSHER  
Contact Address: 6101 Bollinger Canyon Rd.  
Contact Address 2: Not reported  
City,State,Zip: San Ramon, CA 94583

**NAICS:**

EPA ID: CAR000122861  
Create Date: 2003-10-23 13:13:52  
NAICS Code: 44711  
NAICS Description: Gasoline Stations with Convenience Stores  
Issued EPA ID Date: 2003-03-04 14:25:35  
Inactive Date: 2013-06-30 00:00:00  
Facility Name: Chevron Station No 94886  
Facility Address: 290 S HIGHLAND SPRINGS A  
Facility Address 2: Not reported  
Facility City: BANNING  
Facility County: 33  
Facility State: CA  
Facility Zip: 922205201

EPA ID: CAR000122861  
Create Date: 2011-08-17 14:36:26  
NAICS Code: 447110  
NAICS Description: Gasoline Stations with Convenience Stores  
Issued EPA ID Date: 2003-03-04 14:25:35  
Inactive Date: 2013-06-30 00:00:00  
Facility Name: Chevron Station No 94886  
Facility Address: 290 S HIGHLAND SPRINGS A  
Facility Address 2: Not reported  
Facility City: BANNING  
Facility County: 33  
Facility State: CA  
Facility Zip: 922205201

MAP FINDINGS

Map ID  
 Direction  
 Distance  
 Elevation

Site

Database(s)

EDR ID Number  
 EPA ID Number

**C25**  
**ENE**  
**1/8-1/4**  
**0.230 mi.**  
**1217 ft.**

**G&M OIL CO. #154**  
**290 S. HIGHLAND SPRINGS RD**  
**BANNING, CA 92223**

**Site 2 of 19 in cluster C**

**UST**    **U004264866**  
           **N/A**

**Relative:**  
**Lower**  
**Actual:**  
**2564 ft.**

**UST:**

Name: G&M OIL CO. #154  
 Address: 290 S. HIGHLAND SPRINGS RD  
 City,State,Zip: BANNING, CA 92223  
 Facility ID: Not reported  
 Permitting Agency: Riverside County Department of Environmental Health  
 Latitude: Not reported  
 Longitude: Not reported

Name: G&M OIL CO. #154  
 Address: 290 S. HIGHLAND SPRINGS RD  
 City,State,Zip: BANNING, CA 92223  
 Facility ID: Not reported  
 Permitting Agency: Riverside County Department of Environme  
 Latitude: Not reported  
 Longitude: Not reported

**C26**  
**ENE**  
**1/8-1/4**  
**0.230 mi.**  
**1217 ft.**

**CHEVRON #9-4886**  
**290 S HIGHLAND SPRINGS AVE**  
**BANNING, CA**

**Site 3 of 19 in cluster C**

**LUST**    **S104970872**  
           **N/A**

**Relative:**  
**Lower**  
**Actual:**  
**2564 ft.**

**RIVERSIDE CO. LUST:**

Name: CHEVRON #9-4886  
 Address: 290 S HIGHLAND SPRINGS AVE  
 City,State,Zip: BANNING, CA  
 Region: RIVERSIDE  
 Facility ID: 88847  
 Employee: Brown  
 Site Closed: Yes  
 Case Type: Soil only  
 Facility Status: closed/action completed  
 Casetype Decode: Soil only is impacted  
 Fstatus Decode: Closed/Action completed

Name: CHEVRON #9-4886  
 Address: 290 S HIGHLAND SPRINGS AVE  
 City,State,Zip: BANNING, CA  
 Region: RIVERSIDE  
 Facility ID: 971261  
 Employee: Shurlow-LOP  
 Site Closed: Yes  
 Case Type: Soil only  
 Facility Status: closed/action completed  
 Casetype Decode: Soil only is impacted  
 Fstatus Decode: Closed/Action completed

MAP FINDINGS

Map ID  
Direction  
Distance  
Elevation

Site

Database(s)

EDR ID Number  
EPA ID Number

**C27**  
**ENE**  
**1/8-1/4**  
**0.230 mi.**  
**1217 ft.**

**CHEVRON STATION #9-4886**  
**290 SOUTH HIGHLAND SPRINGS RD**  
**BANNING, CA 92220**

**Site 4 of 19 in cluster C**

**LUST** **S109038111**  
**CERS HAZ WASTE**  
**CERS TANKS**  
**CHMIRS**  
**CERS**  
**N/A**

**Relative:**  
**Lower**  
**Actual:**  
**2564 ft.**

**LUST:**  
Name: CHEVRON STATION #9-4886  
Address: 290 SOUTH HIGHLAND SPRINGS RD  
City,State,Zip: BANNING, CA 92220  
Lead Agency: RIVERSIDE COUNTY LOP  
Case Type: LUST Cleanup Site  
Geo Track: [http://geotracker.waterboards.ca.gov/profile\\_report.asp?global\\_id=T0606500731](http://geotracker.waterboards.ca.gov/profile_report.asp?global_id=T0606500731)  
Global Id: T0606500731  
Latitude: 33.927843143  
Longitude: -116.94647452  
Status: Completed - Case Closed  
Status Date: 09/01/1998  
Case Worker: RIV  
RB Case Number: 7T2220018  
Local Agency: RIVERSIDE COUNTY LOP  
File Location: Local Agency Warehouse  
Local Case Number: 971261  
Potential Media Affect: Soil  
Potential Contaminants of Concern: Gasoline  
Site History: Not reported

**LUST:**  
Global Id: T0606500731  
Contact Type: Regional Board Caseworker  
Contact Name: Phan Le  
Organization Name: COLORADO RIVER BASIN RWQCB (REGION 7)  
Address: 73720 FRED WARING DRIVE SUITE #100  
City: PALM DESERT  
Email: phan.le@waterboards.ca.gov  
Phone Number: 7607768974

Global Id: T0606500731  
Contact Type: Local Agency Caseworker  
Contact Name: Riverside County LOP  
Organization Name: RIVERSIDE COUNTY LOP  
Address: 3880 LEMON ST SUITE 200  
City: RIVERSIDE  
Email: Not reported  
Phone Number: 9519558980

**LUST:**  
Global Id: T0606500731  
Action Type: Other  
Date: 12/18/1997  
Action: Leak Discovery

Global Id: T0606500731  
Action Type: Other  
Date: 10/09/1997  
Action: Leak Stopped

Global Id: T0606500731  
Action Type: Other

Map ID  
Direction  
Distance  
Elevation

MAP FINDINGS

Site

Database(s)

EDR ID Number  
EPA ID Number

**CHEVRON STATION #9-4886 (Continued)**

**S109038111**

Date: 12/18/1997  
Action: Leak Reported  
  
Global Id: T0606500731  
Action Type: ENFORCEMENT  
Date: 07/09/1998  
Action: Closure/No Further Action Letter - #Riv Co Closure  
  
Global Id: T0606500731  
Action Type: ENFORCEMENT  
Date: 07/08/1998  
Action: File review - #RCDEH Upload Site File 1/16/2015

**LUST:**

Global Id: T0606500731  
Status: Open - Case Begin Date  
Status Date: 10/09/1997  
  
Global Id: T0606500731  
Status: Completed - Case Closed  
Status Date: 09/01/1998

**CERS HAZ WASTE:**

Name: G&M OIL CO. #154  
Address: 290 S. HIGHLAND SPRINGS RD  
City,State,Zip: BANNING, CA 92223  
Site ID: 32257  
CERS ID: 10138433  
CERS Description: Hazardous Waste Generator

**CERS TANKS:**

Name: G&M OIL CO. #154  
Address: 290 S. HIGHLAND SPRINGS RD  
City,State,Zip: BANNING, CA 92223  
Site ID: 32257  
CERS ID: 10138433  
CERS Description: Underground Storage Tank

**CHMIRS:**

Name: Not reported  
Address: 290 HIGHLAND SPRINGS  
City,State,Zip: BANNING, CA  
OES Incident Number: 6-6907  
OES notification: 11/21/2006  
OES Date: Not reported  
OES Time: Not reported  
**Date Completed: Not reported**  
Property Use: Not reported  
Agency Id Number: Not reported  
Agency Incident Number: Not reported  
Time Notified: Not reported  
Time Completed: Not reported  
Surrounding Area: Not reported  
Estimated Temperature: Not reported

Map ID  
Direction  
Distance  
Elevation

MAP FINDINGS

Site

Database(s)

EDR ID Number  
EPA ID Number

**CHEVRON STATION #9-4886 (Continued)**

**S109038111**

Property Management:	Not reported
More Than Two Substances Involved?:	Not reported
Resp Agency Personel # Of Decontaminated:	Not reported
Responding Agency Personel # Of Injuries:	Not reported
Responding Agency Personel # Of Fatalities:	Not reported
Others Number Of Decontaminated:	Not reported
Others Number Of Injuries:	Not reported
Others Number Of Fatalities:	Not reported
Vehicle Make/year:	Not reported
Vehicle License Number:	Not reported
Vehicle State:	Not reported
Vehicle Id Number:	Not reported
CA DOT PUC/ICC Number:	Not reported
Company Name:	Not reported
Reporting Officer Name/ID:	Not reported
Report Date:	Not reported
Facility Telephone:	Not reported
Waterway Involved:	Not reported
Waterway:	Unknown Storm Drain
Spill Site:	Not reported
Cleanup By:	Fire Dept.
Containment:	Not reported
What Happened:	Not reported
Type:	Not reported
Measure:	Not reported
Other:	Not reported
Date/Time:	Not reported
Year:	2006
Agency:	Riverside County Environmental HazMat
Incident Date:	11/21/2006 12:00:00 AM
Admin Agency:	Banning Fire Department
Amount:	Not reported
Contained:	Yes
Site Type:	Road
E Date:	Not reported
Substance:	Gasoline
Gallons:	24
Unknown:	0
Substance #2:	Not reported
Substance #3:	Not reported
Evacuations:	0
Number of Injuries:	0
Number of Fatalities:	0
#1 Pipeline:	Not reported
#2 Pipeline:	Not reported
#3 Pipeline:	Not reported
#1 Vessel >= 300 Tons:	Not reported
#2 Vessel >= 300 Tons:	Not reported
#3 Vessel >= 300 Tons:	Not reported
Evacs:	Not reported
Injuries:	Not reported
Fatals:	Not reported
Comments:	Not reported
Description:	Due to debris on the freeway, the tank of a vehicle was punctured causing a release.

Map ID  
Direction  
Distance  
Elevation

MAP FINDINGS

Site

Database(s)

EDR ID Number  
EPA ID Number

**CHEVRON STATION #9-4886 (Continued)**

**S109038111**

**CERS:**

Name: G&M OIL CO. #154  
Address: 290 S. HIGHLAND SPRINGS RD  
City,State,Zip: BANNING, CA 92223  
Site ID: 32257  
CERS ID: 10138433  
CERS Description: Chemical Storage Facilities

**Violations:**

Site ID: 32257  
Site Name: G&M Oil Co. #154  
Violation Date: 07-22-2015  
Citation: HSC 6.7 25291 - California Health and Safety Code, Chapter 6.7, Section(s) 25291  
Violation Description: Failure to maintain under-dispenser containment, sumps, and/or other secondary containment in good condition and/or free of debris/liquid.  
Violation Notes: Returned to compliance on 07/22/2015.  
Violation Division: Riverside County Department of Env Health  
Violation Program: UST  
Violation Source: CERS

Site ID: 32257  
Site Name: G&M Oil Co. #154  
Violation Date: 07-17-2019  
Citation: 23 CCR 16 2712(i) - California Code of Regulations, Title 23, Chapter 16, Section(s) 2712(i)  
Violation Description: Failure to have current UST Monitoring Plan available on site.  
Violation Notes: Returned to compliance on 09/13/2019. OBSERVATION: No Current UST Monitoring Plan available on site during inspection. Most current accepted plan was accepted 06/2019. Observed only the 07/2018 and past plans onsite and available. CORRECTIVE ACTION: Owner/operator shall maintain a current UST Monitoring Plan on site that has been accepted in CERS and make available for review.  
Violation Division: Riverside County Department of Env Health  
Violation Program: UST  
Violation Source: CERS

Site ID: 32257  
Site Name: G&M Oil Co. #154  
Violation Date: 07-19-2016  
Citation: 23 CCR 16 2665 - California Code of Regulations, Title 23, Chapter 16, Section(s) 2665  
Violation Description: Failure to comply with one or more of the following: Failure to install or maintain a liquid-tight spill bucket. Have a minimum capacity of five gallons. Have a functional drain valve or other method for the removal of liquid from the spill bucket/spill container. Be resistant to galvanic corrosion.  
Violation Notes: Returned to compliance on 07/19/2016.  
Violation Division: Riverside County Department of Env Health  
Violation Program: UST  
Violation Source: CERS

Site ID: 32257  
Site Name: G&M Oil Co. #154  
Violation Date: 07-11-2017  
Citation: 23 CCR 16 2636(f)(2) - California Code of Regulations, Title 23, Chapter 16, Section(s) 2636(f)(2)



Map ID  
Direction  
Distance  
Elevation

MAP FINDINGS

Site

Database(s)

EDR ID Number  
EPA ID Number

**CHEVRON STATION #9-4886 (Continued)**

**S109038111**

Violation Description: Failure of the line leak detector (LLD) monitoring pressurized piping to meet one or more of the following requirements: Monitor at least hourly. Be capable of detecting a release of 3.0 gallons per hour at 10 p.s.i.g. Restrict or shut off the flow of product through the piping when a leak is detected.

Violation Notes: Returned to compliance on 07/11/2017.

Violation Division: Riverside County Department of Env Health

Violation Program: UST

Violation Source: CERS

Site ID: 32257

Site Name: G&M Oil Co. #154

Violation Date: 07-17-2019

Citation: 23 CCR 16 2712 - California Code of Regulations, Title 23, Chapter 16, Section(s) 2712

Violation Description: Failure to comply with any of the applicable requirements of the permit issued for the operation of the UST system.

Violation Notes: Returned to compliance on 09/13/2019. OBSERVATION: Owner/operator failed to comply with all the required operating permit conditions. The owner/operator failed to have on site and available for review required monitoring and maintenance records as the operating permit requires. Observed alarm history and work order documenting a 12/28/2018 software upgrade for Veeder Root and post software update cold start without any cold start notification done to this department or records available for cold start monitoring certification onsite. Photo taken of work order documentation. CORRECTIVE ACTION: Owner/operator shall maintain onsite all monitoring and maintenance records as required as part of the the operating permit condition. Owner shall notify this Department in the future of any cold starts. Cold Start Guidance shall be emailed to facility contact following this inspection. Provide monitoring certification records for 12/28/2019 cold start emailed to J. Zelon at jzelon@rivco.org.

Violation Division: Riverside County Department of Env Health

Violation Program: UST

Violation Source: CERS

Site ID: 32257

Site Name: G&M Oil Co. #154

Violation Date: 07-12-2018

Citation: 23 CCR 16 2641(h) - California Code of Regulations, Title 23, Chapter 16, Section(s) 2641(h)

Violation Description: Failure to have an approved UST Monitoring Plan.

Violation Notes: Returned to compliance on 07/30/2018.

Violation Division: Riverside County Department of Env Health

Violation Program: UST

Violation Source: CERS

Site ID: 32257

Site Name: G&M Oil Co. #154

Violation Date: 07-22-2015

Citation: 23 CCR 16 2665 - California Code of Regulations, Title 23, Chapter 16, Section(s) 2665

Violation Description: Failure to comply with one or more of the following: failure to install a spill bucket, have a functional drain valve or other method for the removal of liquid from the spill bucket/spill container, and/or be resistant to galvanic corrosion.

Violation Notes: Returned to compliance on 08/28/2015.

Map ID  
Direction  
Distance  
Elevation

MAP FINDINGS

Site

Database(s)

EDR ID Number  
EPA ID Number

**CHEVRON STATION #9-4886 (Continued)**

**S109038111**

Violation Division: Riverside County Department of Env Health  
Violation Program: UST  
Violation Source: CERS

Site ID: 32257  
Site Name: G&M Oil Co. #154  
Violation Date: 11-29-2018  
Citation: 23 CCR 16 2712(b)(1)(G) - California Code of Regulations, Title 23, Chapter 16, Section(s) 2712(b)(1)(G)

Violation Description: Failure to comply with one or more of the following overfill prevention equipment requirements: Alert the transfer operator when the tank is 90 percent full by restricting the flow into the tank or triggering an audible and visual alarm; or Restrict delivery of flow to the tank at least 30 minutes before the tank overfills, provided the restriction occurs when the tank is filled to no more than 95 percent of capacity; and activate an audible alarm at least five minutes before the tank overfills; or Provide positive shut-off of flow to the tank when the tank is filled to no more than 95 percent of capacity; or Provide positive shut-off of flow to the tank so that none of the fittings located on the top of the tank are exposed to product due to overfilling. Install/retrofit overfill prevention equipment that does not use flow restrictors on vent piping to meet overfill prevention equipment requirements when the overfill prevention equipment is installed, repaired, or replaced on and after October 1,- 2018. For USTs installed before October 1, 2018, perform an inspection by October 13, 2018 and every 36 months thereafter. For USTs installed on and after October- 1,- 2018, perform an inspection at installation and every 36 months thereafter. Inspected within 30 days after a repair to the overfill prevention equipment. Inspected using an applicable manufacturer guidelines, industry codes, engineering standards, or a method approved by a professional engineer. Inspected by a certified UST service technician. Maintain records of overfill prevention equipment inspection for 36 months.

Violation Notes: Returned to compliance on 02/05/2019.

Violation Division: Riverside County Department of Env Health  
Violation Program: UST  
Violation Source: CERS

Site ID: 32257  
Site Name: G&M Oil Co. #154  
Violation Date: 07-22-2015  
Citation: 23 CCR 16 2666(c) - California Code of Regulations, Title 23, Chapter 16, Section(s) 2666(c)

Violation Description: Failure of line leak detector to detect a leak and/or failure of audible and visual alarm.

Violation Notes: Returned to compliance on 07/22/2015.  
Violation Division: Riverside County Department of Env Health  
Violation Program: UST  
Violation Source: CERS

Site ID: 32257  
Site Name: G&M Oil Co. #154  
Violation Date: 07-19-2016  
Citation: HSC 6.7 25290.1(c)(3), 25290.2(c)(3) - California Health and Safety Code, Chapter 6.7, Section(s) 25290.1(c)(3), 25290.2(c)(3)

Violation Description: Failure to keep water out of the secondary containment of UST systems installed on or after July 1, 2003 and before July 1, 2004, or on or

Map ID  
Direction  
Distance  
Elevation

MAP FINDINGS

Site

Database(s)

EDR ID Number  
EPA ID Number

**CHEVRON STATION #9-4886 (Continued)**

**S109038111**

after July 1, 2004.  
Violation Notes: Returned to compliance on 07/19/2016.  
Violation Division: Riverside County Department of Env Health  
Violation Program: UST  
Violation Source: CERS

Site ID: 32257  
Site Name: G&M Oil Co. #154  
Violation Date: 07-17-2019  
Citation: 23 CCR 16 2712(i), 2632(d)(2), 2634(e), 2641(h) - California Code of Regulations, Title 23, Chapter 16, Section(s) 2712(i), 2632(d)(2), 2634(e), 2641(h)

Violation Description: Failure to submit a current UST Response Plan available on site.  
Violation Notes: Returned to compliance on 09/13/2019. OBSERVATION: No Current UST Response Plan available on site during inspection. Most Current UST Response Plan was accepted 06/2019 via CERS. Observed only the 07/2018 and past CERS accepted plans onsite. CORRECTIVE ACTION: Owner/operator shall maintain a current UST Response Plan on site that has been accepted in CERS and make available for review.

Violation Division: Riverside County Department of Env Health  
Violation Program: UST  
Violation Source: CERS

Site ID: 32257  
Site Name: G&M Oil Co. #154  
Violation Date: 07-17-2014  
Citation: 23 CCR 16 2665 - California Code of Regulations, Title 23, Chapter 16, Section(s) 2665

Violation Description: Failure to comply with one or more of the following: failure to install a spill bucket, have a functional drain valve or other method for the removal of liquid from the spill bucket/spill container, and/or be resistant to galvanic corrosion.

Violation Notes: Returned to compliance on 08/06/2014.  
Violation Division: Riverside County Department of Env Health  
Violation Program: UST  
Violation Source: CERS

Evaluation:  
Eval General Type: Compliance Evaluation Inspection  
Eval Date: 07-11-2017  
Violations Found: No  
Eval Type: Routine done by local agency  
Eval Notes: Not reported  
Eval Division: Riverside County Department of Env Health  
Eval Program: HMRRP  
Eval Source: CERS

Eval General Type: Compliance Evaluation Inspection  
Eval Date: 07-11-2017  
Violations Found: Yes  
Eval Type: Routine done by local agency  
Eval Notes: Not reported  
Eval Division: Riverside County Department of Env Health  
Eval Program: UST  
Eval Source: CERS

Eval General Type: Compliance Evaluation Inspection

Map ID  
Direction  
Distance  
Elevation

MAP FINDINGS

Site

Database(s)

EDR ID Number  
EPA ID Number

**CHEVRON STATION #9-4886 (Continued)**

**S109038111**

Eval Date: 07-17-2014  
Violations Found: Yes  
Eval Type: Routine done by local agency  
Eval Notes: Not reported  
Eval Division: Riverside County Department of Env Health  
Eval Program: UST  
Eval Source: CERS

Eval General Type: Other/Unknown  
Eval Date: 09-13-2019  
Violations Found: No  
Eval Type: Other, not routine, done by local agency  
Eval Notes: In the event of a Cold Start site shall notify this department prior to the commencement of any work, no matter the time of day/week. Facility shall keep record of all associated documentation, as well as send a monitoring certification signed by a CA UST Service Technician and a copy of the service invoice to this department.  
Eval Division: Riverside County Department of Env Health  
Eval Program: UST  
Eval Source: CERS

Eval General Type: Compliance Evaluation Inspection  
Eval Date: 07-17-2013  
Violations Found: No  
Eval Type: Routine done by local agency  
Eval Notes: Not reported  
Eval Division: Riverside County Department of Env Health  
Eval Program: UST  
Eval Source: CERS

Eval General Type: Compliance Evaluation Inspection  
Eval Date: 07-17-2014  
Violations Found: No  
Eval Type: Routine done by local agency  
Eval Notes: Not reported  
Eval Division: Riverside County Department of Env Health  
Eval Program: HMRRP  
Eval Source: CERS

Eval General Type: Compliance Evaluation Inspection  
Eval Date: 07-19-2016  
Violations Found: No  
Eval Type: Routine done by local agency  
Eval Notes: Not reported  
Eval Division: Riverside County Department of Env Health  
Eval Program: HW  
Eval Source: CERS

Eval General Type: Other/Unknown  
Eval Date: 11-29-2018  
Violations Found: Yes  
Eval Type: Other, not routine, done by local agency  
Eval Notes: Not reported  
Eval Division: Riverside County Department of Env Health  
Eval Program: UST  
Eval Source: CERS

Map ID  
Direction  
Distance  
Elevation

MAP FINDINGS

Site

Database(s)

EDR ID Number  
EPA ID Number

**CHEVRON STATION #9-4886 (Continued)**

**S109038111**

Eval General Type: Compliance Evaluation Inspection  
Eval Date: 07-11-2017  
Violations Found: No  
Eval Type: Routine done by local agency  
Eval Notes: Not reported  
Eval Division: Riverside County Department of Env Health  
Eval Program: HW  
Eval Source: CERS

Eval General Type: Compliance Evaluation Inspection  
Eval Date: 07-12-2018  
Violations Found: Yes  
Eval Type: Routine done by local agency  
Eval Notes: Not reported  
Eval Division: Riverside County Department of Env Health  
Eval Program: UST  
Eval Source: CERS

Eval General Type: Compliance Evaluation Inspection  
Eval Date: 07-17-2019  
Violations Found: Yes  
Eval Type: Routine done by local agency  
Eval Notes: Routine inspection conducted in conjunction with annual monitoring certification observed tank tek onsite and g&m maintenance onsite for certification and repairs.  
Eval Division: Riverside County Department of Env Health  
Eval Program: UST  
Eval Source: CERS

Eval General Type: Compliance Evaluation Inspection  
Eval Date: 07-19-2016  
Violations Found: Yes  
Eval Type: Routine done by local agency  
Eval Notes: Not reported  
Eval Division: Riverside County Department of Env Health  
Eval Program: UST  
Eval Source: CERS

Eval General Type: Compliance Evaluation Inspection  
Eval Date: 07-22-2015  
Violations Found: Yes  
Eval Type: Routine done by local agency  
Eval Notes: Not reported  
Eval Division: Riverside County Department of Env Health  
Eval Program: UST  
Eval Source: CERS

Eval General Type: Other/Unknown  
Eval Date: 09-29-2016  
Violations Found: No  
Eval Type: Other, not routine, done by local agency  
Eval Notes: Not reported  
Eval Division: Riverside County Department of Env Health  
Eval Program: UST  
Eval Source: CERS

Eval General Type: Compliance Evaluation Inspection

Map ID  
Direction  
Distance  
Elevation

MAP FINDINGS

Site

Database(s)

EDR ID Number  
EPA ID Number

**CHEVRON STATION #9-4886 (Continued)**

**S109038111**

Eval Date: 07-17-2014  
Violations Found: No  
Eval Type: Routine done by local agency  
Eval Notes: Not reported  
Eval Division: Riverside County Department of Env Health  
Eval Program: HW  
Eval Source: CERS

Eval General Type: Compliance Evaluation Inspection  
Eval Date: 07-19-2016  
Violations Found: No  
Eval Type: Routine done by local agency  
Eval Notes: Not reported  
Eval Division: Riverside County Department of Env Health  
Eval Program: HMRRP  
Eval Source: CERS

**Enforcement Action:**

Site ID: 32257  
Site Name: G&M Oil Co. #154  
Site Address: 290 S. HIGHLAND SPRINGS RD  
Site City: BANNING  
Site Zip: 92223  
Enf Action Date: 07-17-2014  
Enf Action Type: Notice of Violation (Unified Program)  
Enf Action Description: Notice of Violation Issued by the Inspector at the Time of Inspection  
Enf Action Notes: Not reported  
Enf Action Division: Riverside County Department of Env Health  
Enf Action Program: UST  
Enf Action Source: CERS

Site ID: 32257  
Site Name: G&M Oil Co. #154  
Site Address: 290 S. HIGHLAND SPRINGS RD  
Site City: BANNING  
Site Zip: 92223  
Enf Action Date: 07-22-2015  
Enf Action Type: Notice of Violation (Unified Program)  
Enf Action Description: Notice of Violation Issued by the Inspector at the Time of Inspection  
Enf Action Notes: Not reported  
Enf Action Division: Riverside County Department of Env Health  
Enf Action Program: UST  
Enf Action Source: CERS

**Affiliation:**

Affiliation Type Desc: Document Preparer  
Entity Name: HORTENSIA NAVARRO  
Entity Title: Not reported  
Affiliation Address: Not reported  
Affiliation City: Not reported  
Affiliation State: Not reported  
Affiliation Country: Not reported  
Affiliation Zip: Not reported  
Affiliation Phone: Not reported

Affiliation Type Desc: UST Permit Applicant

Map ID  
Direction  
Distance  
Elevation

MAP FINDINGS

Site

Database(s)

EDR ID Number  
EPA ID Number

**CHEVRON STATION #9-4886 (Continued)**

**S109038111**

Entity Name: SOLEDAD GERMAN  
Entity Title: COMPLIANCE ADMINISTRATOR  
Affiliation Address: Not reported  
Affiliation City: Not reported  
Affiliation State: Not reported  
Affiliation Country: Not reported  
Affiliation Zip: Not reported  
Affiliation Phone: (714) 475-6375

Affiliation Type Desc: UST Tank Owner  
Entity Name: G&M OIL CO LLC  
Entity Title: Not reported  
Affiliation Address: 16868 A LANE  
Affiliation City: HUNTINGTON BEACH  
Affiliation State: CA  
Affiliation Country: United States  
Affiliation Zip: 92647  
Affiliation Phone: (714) 375-4700

Affiliation Type Desc: Environmental Contact  
Entity Name: MICHAEL GRAY  
Entity Title: Not reported  
Affiliation Address: 16868 A LANE  
Affiliation City: HUNTINGTON BEACH  
Affiliation State: CA  
Affiliation Country: Not reported  
Affiliation Zip: 92647  
Affiliation Phone: Not reported

Affiliation Type Desc: Identification Signer  
Entity Name: SOLEDAD GERMAN  
Entity Title: COMPLIANCE ADMINISTRATOR  
Affiliation Address: Not reported  
Affiliation City: Not reported  
Affiliation State: Not reported  
Affiliation Country: Not reported  
Affiliation Zip: Not reported  
Affiliation Phone: Not reported

Affiliation Type Desc: Legal Owner  
Entity Name: G&M OIL CO, LLC  
Entity Title: Not reported  
Affiliation Address: 16868 A LANE  
Affiliation City: HUNTINGTON BEACH  
Affiliation State: CA  
Affiliation Country: United States  
Affiliation Zip: 92647  
Affiliation Phone: (714) 375-4700

Affiliation Type Desc: Operator  
Entity Name: G&M OIL CO., LLC  
Entity Title: Not reported  
Affiliation Address: Not reported  
Affiliation City: Not reported  
Affiliation State: Not reported  
Affiliation Country: Not reported  
Affiliation Zip: Not reported

Map ID  
Direction  
Distance  
Elevation

MAP FINDINGS

Site

Database(s)

EDR ID Number  
EPA ID Number

**CHEVRON STATION #9-4886 (Continued)**

**S109038111**

Affiliation Phone: (714) 375-4700

Affiliation Type Desc: Parent Corporation  
Entity Name: G&M OIL CO.  
Entity Title: Not reported  
Affiliation Address: Not reported  
Affiliation City: Not reported  
Affiliation State: Not reported  
Affiliation Country: Not reported  
Affiliation Zip: Not reported  
Affiliation Phone: Not reported

Affiliation Type Desc: CUPA District  
Entity Name: Riverside Cnty Env Health  
Entity Title: Not reported  
Affiliation Address: 4065 County Circle Drive, Room 104  
Affiliation City: Riverside  
Affiliation State: CA  
Affiliation Country: Not reported  
Affiliation Zip: 92503  
Affiliation Phone: (951) 358-5055

Affiliation Type Desc: Facility Mailing Address  
Entity Name: Mailing Address  
Entity Title: Not reported  
Affiliation Address: 16868 A LANE  
Affiliation City: HUNTINGTON BEACH  
Affiliation State: CA  
Affiliation Country: Not reported  
Affiliation Zip: 92647  
Affiliation Phone: Not reported

Affiliation Type Desc: Property Owner  
Entity Name: CORNERS INC.  
Entity Title: Not reported  
Affiliation Address: PMB367-40485 MURRIETA HOT SPRINGS RD.  
Affiliation City: MURRIETA  
Affiliation State: CA  
Affiliation Country: United States  
Affiliation Zip: 92563  
Affiliation Phone: (951) 672-3929

Affiliation Type Desc: UST Property Owner Name  
Entity Name: CORNERS INC  
Entity Title: Not reported  
Affiliation Address: PMD367-40485 MURRIETA HOT SPRINGS RD.  
Affiliation City: MURRIETA  
Affiliation State: CA  
Affiliation Country: United States  
Affiliation Zip: 92563  
Affiliation Phone: (951) 672-3929

Affiliation Type Desc: UST Tank Operator  
Entity Name: G&M OIL CO LLC  
Entity Title: Not reported  
Affiliation Address: 16868 A LANE  
Affiliation City: HUNTINGTON BEACH



Map ID  
Direction  
Distance  
Elevation

MAP FINDINGS

Site

Database(s)

EDR ID Number  
EPA ID Number

**CHEVRON STATION #9-4886 (Continued)**

**S109038111**

Affiliation State: CA  
Affiliation Country: United States  
Affiliation Zip: 92647  
Affiliation Phone: (714) 375-4700

Name: CHEVRON STATION #9-4886  
Address: 290 SOUTH HIGHLAND SPRINGS RD  
City,State,Zip: BANNING, CA 92220  
Site ID: 188896  
CERS ID: T0606500731  
CERS Description: Leaking Underground Storage Tank Cleanup Site

**Affiliation:**

Affiliation Type Desc: Regional Board Caseworker  
Entity Name: Phan Le - COLORADO RIVER BASIN RWQCB (REGION 7)  
Entity Title: Not reported  
Affiliation Address: 73720 FRED WARING DRIVE SUITE #100  
Affiliation City: PALM DESERT  
Affiliation State: CA  
Affiliation Country: Not reported  
Affiliation Zip: Not reported  
Affiliation Phone: 7607768974

Affiliation Type Desc: Local Agency Caseworker  
Entity Name: Riverside County LOP - RIVERSIDE COUNTY LOP  
Entity Title: Not reported  
Affiliation Address: 3880 LEMON ST SUITE 200  
Affiliation City: RIVERSIDE  
Affiliation State: CA  
Affiliation Country: Not reported  
Affiliation Zip: Not reported  
Affiliation Phone: 9519558980

**C28**  
**ENE**  
**1/8-1/4**  
**0.230 mi.**  
**1217 ft.**

**G&M OIL CO LLC #154**  
**290 S HIGHLAND SPRINGS AVE**  
**BANNING, CA 92220**

**RCRA NonGen / NLR** **1024817522**  
**CAL000321826**

**Site 5 of 19 in cluster C**

**Relative:**  
**Lower**  
**Actual:**  
**2564 ft.**

RCRA NonGen / NLR:  
Date form received by agency: 2007-07-05 00:00:00.0  
Facility name: G&M OIL CO LLC #154  
Facility address: 290 S HIGHLAND SPRINGS AVE  
BANNING, CA 92220  
EPA ID: CAL000321826  
Mailing address: 16868 A LN  
HUNTINGTON BEACH, CA 92647-4831  
Contact: SOLEDAD GERMAN  
Contact address: 16868 A LANE  
HUNTINGTON BEACH, CA 92647  
Contact country: Not reported  
Contact telephone: 714-375-4700  
Contact email: SGERMAN@GMOCCOM  
EPA Region: 09  
Classification: Non-Generator  
Description: Handler: Non-Generators do not presently generate hazardous waste

Map ID  
Direction  
Distance  
Elevation

MAP FINDINGS

Site

Database(s)

EDR ID Number  
EPA ID Number

**G&M OIL CO LLC #154 (Continued)**

**1024817522**

Owner/Operator Summary:

Owner/operator name: SOLEDAD GERMAN  
Owner/operator address: 16868 A LANE  
HUNTINGTON BEACH, CA 92647  
Owner/operator country: Not reported  
Owner/operator telephone: 714-375-4700  
Owner/operator email: Not reported  
Owner/operator fax: Not reported  
Owner/operator extension: Not reported  
Legal status: Other  
Owner/Operator Type: Operator  
Owner/Op start date: Not reported  
Owner/Op end date: Not reported

Owner/operator name: G & M OIL CO LLC  
Owner/operator address: 16868 A LN  
HUNTINGTON BEACH, CA 92647  
Owner/operator country: Not reported  
Owner/operator telephone: 714-375-4700  
Owner/operator email: Not reported  
Owner/operator fax: Not reported  
Owner/operator extension: Not reported  
Legal status: Other  
Owner/Operator Type: Owner  
Owner/Op start date: Not reported  
Owner/Op end date: Not reported

Handler Activities Summary:

U.S. importer of hazardous waste: No  
Mixed waste (haz. and radioactive): No  
Recycler of hazardous waste: No  
Transporter of hazardous waste: No  
Treater, storer or disposer of HW: No  
Underground injection activity: No  
On-site burner exemption: No  
Furnace exemption: No  
Used oil fuel burner: No  
Used oil processor: No  
User oil refiner: No  
Used oil fuel marketer to burner: No  
Used oil Specification marketer: No  
Used oil transfer facility: No  
Used oil transporter: No

Violation Status: No violations found

C29  
ENE  
1/8-1/4  
0.230 mi.  
1217 ft.

**CHEVRON STATION #9-4886**  
**290 SOUTH HIGHLAND SPRINGS RD**  
**BANNING, CA 92220**  
**Site 6 of 19 in cluster C**

**LUST S106152878**  
**Cortese N/A**

Relative:  
Lower  
Actual:  
2564 ft.

LUST REG 7:  
Region: 7  
Status: 9 - Case Closed  
Case Num: 7T2220018  
Substance: Gasoline - Automotive  
ID: 622

Map ID  
Direction  
Distance  
Elevation

MAP FINDINGS

Site

Database(s)

EDR ID Number  
EPA ID Number

**CHEVRON STATION #9-4886 (Continued)**

**S106152878**

Global ID: T0606500731  
Lead Agency: Local Agency  
Case Worker: KO

**CORTESE:**

Name: CHEVRON STATION #9-4886  
Address: 290 SOUTH HIGHLAND SPRINGS RD  
City,State,Zip: BANNING, CA 92220  
Region: CORTESE  
Envirostor Id: Not reported  
Global ID: T0606500731  
Site/Facility Type: LUST CLEANUP SITE  
Cleanup Status: COMPLETED - CASE CLOSED  
Status Date: Not reported  
Site Code: Not reported  
Latitude: Not reported  
Longitude: Not reported  
Owner: Not reported  
Enf Type: Not reported  
Swat R: Not reported  
Flag: active  
Order No: Not reported  
Waste Discharge System No: Not reported  
Effective Date: Not reported  
Region 2: Not reported  
WID Id: Not reported  
Solid Waste Id No: Not reported  
Waste Management Uit Name: Not reported  
File Name: Active Open

**C30**  
**ENE**  
**1/8-1/4**  
**0.233 mi.**  
**1229 ft.**

**HIGHLAND SPRINGS MOBIL**  
**300 S HIGHLAND SPRINGS AVE**  
**BANNING, CA 92220**  
**Site 7 of 19 in cluster C**

**UST U003948911**  
**N/A**

**Relative:**  
**Lower**  
**Actual:**  
**2563 ft.**

**UST:**  
Name: HIGHLAND SPRINGS MOBIL  
Address: 300 S HIGHLAND SPRINGS AVE  
City,State,Zip: BANNING, CA 92220  
Facility ID: FA0038574  
Permitting Agency: Riverside County Department of Environmental Health  
Latitude: 33.9236  
Longitude: -116.943

**RIVERSIDE CO. UST:**

Name: HIGHLAND SPRINGS MOBIL  
Address: 300 S HIGHLAND SPRINGS AVE  
City,State,Zip: BANNING, CA 92220  
Region: RIVERSIDE  
Total Tanks: 5

MAP FINDINGS

Map ID  
 Direction  
 Distance  
 Elevation

Site

Database(s)

EDR ID Number  
 EPA ID Number

**C31**      **MOBIL 18-EWF**  
**ENE**      **300 S HIGHLAND SPRINGS**  
**1/8-1/4**    **BANNING, CA 92220**  
**0.233 mi.**  
**1229 ft.**    **Site 8 of 19 in cluster C**

**LUST**    **S103650674**  
**SWEEPS UST**    **N/A**  
**Cortese**  
**HAZNET**  
**NPDES**  
**CERS**  
**HWTS**

**Relative:**  
**Lower**

**Actual:**  
**2563 ft.**

**LUST:**

Name: MOBIL 18-EWF  
 Address: 300 S HIGHLAND SPRINGS  
 City,State,Zip: BANNING, CA 92220  
 Lead Agency: RIVERSIDE COUNTY LOP  
 Case Type: LUST Cleanup Site  
 Geo Track: [http://geotracker.waterboards.ca.gov/profile\\_report.asp?global\\_id=T0606599276](http://geotracker.waterboards.ca.gov/profile_report.asp?global_id=T0606599276)  
 Global Id: T0606599276  
 Latitude: 33.925175843  
 Longitude: -116.94625537  
 Status: Completed - Case Closed  
 Status Date: 02/20/2002  
 Case Worker: RIV  
 RB Case Number: 7T2220027  
 Local Agency: RIVERSIDE COUNTY LOP  
 File Location: Local Agency Warehouse  
 Local Case Number: 200117400  
 Potential Media Affect: Soil  
 Potential Contaminants of Concern: Gasoline  
 Site History: Not reported

**LUST:**

Global Id: T0606599276  
 Contact Type: Regional Board Caseworker  
 Contact Name: Phan Le  
 Organization Name: COLORADO RIVER BASIN RWQCB (REGION 7)  
 Address: 73720 FRED WARING DRIVE SUITE #100  
 City: PALM DESERT  
 Email: [phan.le@waterboards.ca.gov](mailto:phan.le@waterboards.ca.gov)  
 Phone Number: 7607768974

Global Id: T0606599276  
 Contact Type: Local Agency Caseworker  
 Contact Name: Riverside County LOP  
 Organization Name: RIVERSIDE COUNTY LOP  
 Address: 3880 LEMON ST SUITE 200  
 City: RIVERSIDE  
 Email: Not reported  
 Phone Number: 9519558980

**LUST:**

Global Id: T0606599276  
 Action Type: ENFORCEMENT  
 Date: 02/19/2002  
 Action: File review - #RCDEH Upload Site File 4/15/2015

Global Id: T0606599276  
 Action Type: Other  
 Date: 05/07/2001  
 Action: Leak Discovery

Map ID  
Direction  
Distance  
Elevation

MAP FINDINGS

Site

Database(s)

EDR ID Number  
EPA ID Number

**MOBIL 18-EWF (Continued)**

**S103650674**

Global Id: T0606599276  
Action Type: Other  
Date: 04/11/2001  
Action: Leak Stopped

Global Id: T0606599276  
Action Type: Other  
Date: 05/07/2001  
Action: Leak Reported

Global Id: T0606599276  
Action Type: ENFORCEMENT  
Date: 02/20/2002  
Action: Closure/No Further Action Letter - #Riv Co Closure

**LUST:**

Global Id: T0606599276  
Status: Open - Case Begin Date  
Status Date: 04/11/2001

Global Id: T0606599276  
Status: Open - Site Assessment  
Status Date: 05/07/2001

Global Id: T0606599276  
Status: Open - Site Assessment  
Status Date: 07/05/2001

Global Id: T0606599276  
Status: Open - Site Assessment  
Status Date: 12/17/2001

Global Id: T0606599276  
Status: Completed - Case Closed  
Status Date: 02/20/2002

**RIVERSIDE CO. LUST:**

Name: MOBIL #18EWF  
Address: 300 S HIGHLAND SPRINGS AVE  
City,State,Zip: BANNING, CA  
Region: RIVERSIDE  
Facility ID: 200117400  
Employee: Shurlow-LOP  
Site Closed: Yes  
Case Type: Soil only  
Facility Status: closed/action completed  
Casetype Decode: Soil only is impacted  
Fstatus Decode: Closed/Action completed

**SWEEPS UST:**

Name: MOBIL #18-EWF  
Address: 300 S HIGHLAND SPRINGS  
City: BANNING  
Status: Active  
Comp Number: 39367

Map ID  
Direction  
Distance  
Elevation

MAP FINDINGS

Site

Database(s)

EDR ID Number  
EPA ID Number

**MOBIL 18-EWF (Continued)**

**S103650674**

Number: 1  
Board Of Equalization: Not reported  
Referral Date: 11-17-92  
Action Date: 11-17-92  
Created Date: 12-19-90  
Owner Tank Id: Not reported  
SWRCB Tank Id: 33-000-039367-000001  
Tank Status: A  
Capacity: 10000  
Active Date: 11-17-92  
Tank Use: M.V. FUEL  
STG: P  
Content: LEADED  
Number Of Tanks: 5

Name: MOBIL #18-EWF  
Address: 300 S HIGHLAND SPRINGS  
City: BANNING  
Status: Active  
Comp Number: 39367  
Number: 1  
Board Of Equalization: Not reported  
Referral Date: 11-17-92  
Action Date: 11-17-92  
Created Date: 12-19-90  
Owner Tank Id: Not reported  
SWRCB Tank Id: 33-000-039367-000002  
Tank Status: A  
Capacity: 10000  
Active Date: 11-17-92  
Tank Use: M.V. FUEL  
STG: P  
Content: REG UNLEADED  
Number Of Tanks: Not reported

Name: MOBIL #18-EWF  
Address: 300 S HIGHLAND SPRINGS  
City: BANNING  
Status: Active  
Comp Number: 39367  
Number: 1  
Board Of Equalization: Not reported  
Referral Date: 11-17-92  
Action Date: 11-17-92  
Created Date: 12-19-90  
Owner Tank Id: Not reported  
SWRCB Tank Id: 33-000-039367-000003  
Tank Status: A  
Capacity: 10000  
Active Date: 11-17-92  
Tank Use: M.V. FUEL  
STG: P  
Content: REG UNLEADED  
Number Of Tanks: Not reported

Name: MOBIL #18-EWF  
Address: 300 S HIGHLAND SPRINGS

Map ID  
Direction  
Distance  
Elevation

MAP FINDINGS

Site

Database(s)

EDR ID Number  
EPA ID Number

**MOBIL 18-EWF (Continued)**

**S103650674**

City: BANNING  
Status: Active  
Comp Number: 39367  
Number: 1  
Board Of Equalization: Not reported  
Referral Date: 11-17-92  
Action Date: 11-17-92  
Created Date: 12-19-90  
Owner Tank Id: Not reported  
SWRCB Tank Id: 33-000-039367-000004  
Tank Status: A  
Capacity: 10000  
Active Date: 11-17-92  
Tank Use: M.V. FUEL  
STG: P  
Content: REG UNLEADED  
Number Of Tanks: Not reported

**CORTESE:**

Name: MOBIL 18-EWF  
Address: 300 S HIGHLAND SPRINGS  
City,State,Zip: BANNING, CA 92220  
Region: CORTESE  
Envirostor Id: Not reported  
Global ID: T0606599276  
Site/Facility Type: LUST CLEANUP SITE  
Cleanup Status: COMPLETED - CASE CLOSED  
Status Date: Not reported  
Site Code: Not reported  
Latitude: Not reported  
Longitude: Not reported  
Owner: Not reported  
Enf Type: Not reported  
Swat R: Not reported  
Flag: active  
Order No: Not reported  
Waste Discharge System No: Not reported  
Effective Date: Not reported  
Region 2: Not reported  
WID Id: Not reported  
Solid Waste Id No: Not reported  
Waste Management Uit Name: Not reported  
File Name: Active Open

**HAZNET:**

Name: SOBHY YOUSEF  
Address: 300 S. HIGHLAND SPRINGS AVE.  
Address 2: Not reported  
City,State,Zip: BANNING, CA 92220  
Contact: SOBHY YOUSEF  
Telephone: 7608613838  
Mailing Name: Not reported  
Mailing Address: 1708 N. PALM CANYON DR.  
  
Year: 2015  
Gepaid: CAC002820980

Map ID  
Direction  
Distance  
Elevation

MAP FINDINGS

Site

Database(s)

EDR ID Number  
EPA ID Number

**MOBIL 18-EWF (Continued)**

**S103650674**

TSD EPA ID: CAT080013352  
CA Waste Code: 134 - Aqueous solution with total organic residues less than 10 percent  
Disposal Method: H039 - Other Recovery Of Reclamation For Reuse Including Acid Regeneration, Organics Recovery Ect  
Tons: 1.47

Additional Info:

Year: 2015  
Gen EPA ID: CAC002820980

Shipment Date: 20150709  
Creation Date: 9/23/2015 22:15:22  
Receipt Date: 20150710  
Manifest ID: 007645837FLE  
Trans EPA ID: CAT080016116  
Trans Name: NIETO AND SONS TRUCKING INC  
Trans 2 EPA ID: Not reported  
Trans 2 Name: Not reported  
TSD EPA ID: CAT080013352  
Trans Name: DEMENNO KERDOON  
TSD Alt EPA ID: Not reported  
TSD Alt Name: Not reported  
Waste Code Description: 134 - Aqueous solution with <10% total organic residues  
RCRA Code: D001  
Meth Code: H039 - Other Recovery Of Reclamation For Reuse Including Acid Regeneration, Organics Recovery Ect  
Quantity Tons: 1.47  
Waste Quantity: 350  
Quantity Unit: G  
Additional Code 1: Not reported  
Additional Code 2: Not reported  
Additional Code 3: Not reported  
Additional Code 4: Not reported  
Additional Code 5: Not reported

NPDES:

Name: PROPOSED RETAIL SHOPPING CENTER EXPANSION  
Address: 300 SOUTH HIGHLAND SPRINGS AVENUE  
City, State, Zip: BANNING, CA 92220  
Facility Status: Not reported  
NPDES Number: Not reported  
Region: Not reported  
Agency Number: Not reported  
Regulatory Measure ID: Not reported  
Place ID: Not reported  
Order Number: Not reported  
WDID: 8 33C375333  
Regulatory Measure Type: Construction  
Program Type: Not reported  
Adoption Date Of Regulatory Measure: Not reported  
Effective Date Of Regulatory Measure: Not reported  
Termination Date Of Regulatory Measure: Not reported  
Expiration Date Of Regulatory Measure: Not reported  
Discharge Address: Not reported



Map ID  
Direction  
Distance  
Elevation

MAP FINDINGS

Site

Database(s)

EDR ID Number  
EPA ID Number

**MOBIL 18-EWF (Continued)**

**S103650674**

Discharge Name: Not reported  
Discharge City: Not reported  
Discharge State: Not reported  
Discharge Zip: Not reported  
Status: Active  
Status Date: 02/10/2016  
Operator Name: Marinita Sage Partners LLC  
Operator Address: 3835 Birch St  
Operator City: Newport Beach  
Operator State: California  
Operator Zip: 92660

NPDES as of 03/2018:  
NPDES Number: CAS000002  
Status: Active  
Agency Number: 0  
Region: 8  
Regulatory Measure ID: 468500  
Order Number: 2009-0009-DWQ  
Regulatory Measure Type: Enrollee  
Place ID: Not reported  
WDID: 8 33C375333  
Program Type: Construction  
Adoption Date Of Regulatory Measure: Not reported  
Effective Date Of Regulatory Measure: 02/10/2016  
Expiration Date Of Regulatory Measure: Not reported  
Termination Date Of Regulatory Measure: Not reported  
Discharge Name: Marinita Sage Partners LLC  
Discharge Address: 3835 Birch St  
Discharge City: Newport Beach  
Discharge State: California  
Discharge Zip: 92660  
Received Date: Not reported  
Processed Date: Not reported  
Status: Not reported  
Status Date: Not reported  
Place Size: Not reported  
Place Size Unit: Not reported  
Contact: Not reported  
Contact Title: Not reported  
Contact Phone: Not reported  
Contact Phone Ext: Not reported  
Contact Email: Not reported  
Operator Name: Not reported  
Operator Address: Not reported  
Operator City: Not reported  
Operator State: Not reported  
Operator Zip: Not reported  
Operator Contact: Not reported  
Operator Contact Title: Not reported  
Operator Contact Phone: Not reported  
Operator Contact Phone Ext: Not reported  
Operator Contact Email: Not reported  
Operator Type: Not reported  
Developer: Not reported  
Developer Address: Not reported  
Developer City: Not reported  
Developer State: Not reported

Map ID  
Direction  
Distance  
Elevation

MAP FINDINGS

Site

Database(s)

EDR ID Number  
EPA ID Number

**MOBIL 18-EWF (Continued)**

**S103650674**

Developer Zip:	Not reported
Developer Contact:	Not reported
Developer Contact Title:	Not reported
Constype Linear Utility Ind:	Not reported
Emergency Phone:	Not reported
Emergency Phone Ext:	Not reported
Constype Above Ground Ind:	Not reported
Constype Below Ground Ind:	Not reported
Constype Cable Line Ind:	Not reported
Constype Comm Line Ind:	Not reported
Constype Commercial Ind:	Not reported
Constype Electrical Line Ind:	Not reported
Constype Gas Line Ind:	Not reported
Constype Industrial Ind:	Not reported
Constype Other Description:	Not reported
Constype Other Ind:	Not reported
Constype Recons Ind:	Not reported
Constype Residential Ind:	Not reported
Constype Transport Ind:	Not reported
Constype Utility Description:	Not reported
Constype Utility Ind:	Not reported
Constype Water Sewer Ind:	Not reported
Dir Discharge Uswater Ind:	Not reported
Receiving Water Name:	Not reported
Certifier:	Not reported
Certifier Title:	Not reported
Certification Date:	Not reported
Primary Sic:	Not reported
Secondary Sic:	Not reported
Tertiary Sic:	Not reported
NPDES Number:	Not reported
Status:	Not reported
Agency Number:	Not reported
Region:	8
Regulatory Measure ID:	468500
Order Number:	Not reported
Regulatory Measure Type:	Construction
Place ID:	Not reported
WDID:	8 33C375333
Program Type:	Not reported
Adoption Date Of Regulatory Measure:	Not reported
Effective Date Of Regulatory Measure:	Not reported
Expiration Date Of Regulatory Measure:	Not reported
Termination Date Of Regulatory Measure:	Not reported
Discharge Name:	Not reported
Discharge Address:	Not reported
Discharge City:	Not reported
Discharge State:	Not reported
Discharge Zip:	Not reported
Received Date:	01/14/2016
Processed Date:	02/10/2016
Status:	Active
Status Date:	02/10/2016
Place Size:	1.41
Place Size Unit:	Acres
Contact:	David Garrison

Map ID  
Direction  
Distance  
Elevation

MAP FINDINGS

Site

Database(s)

EDR ID Number  
EPA ID Number

**MOBIL 18-EWF (Continued)**

**S103650674**

Contact Title: Not reported  
Contact Phone: 494-433-3500  
Contact Phone Ext: Not reported  
Contact Email: davidbgarrison@sbcglobal.net  
Operator Name: Marinita Sage Partners LLC  
Operator Address: 3835 Birch St  
Operator City: Newport Beach  
Operator State: California  
Operator Zip: 92660  
Operator Contact: David Garrison  
Operator Contact Title: Not reported  
Operator Contact Phone: 949-433-3500  
Operator Contact Phone Ext: Not reported  
Operator Contact Email: davidbgarrison@sbcglobal.net  
Operator Type: Private Business  
Developer: Marinita Sage Partners LLC  
Developer Address: 3835 Birch St  
Developer City: Newport Beach  
Developer State: California  
Developer Zip: 92660  
Developer Contact: David Garrison  
Developer Contact Title: Not reported  
Constype Linear Utility Ind: N  
Emergency Phone: Not reported  
Emergency Phone Ext: Not reported  
Constype Above Ground Ind: N  
Constype Below Ground Ind: N  
Constype Cable Line Ind: N  
Constype Comm Line Ind: N  
Constype Commercial Ind: N  
Constype Electrical Line Ind: N  
Constype Gas Line Ind: N  
Constype Industrial Ind: N  
Constype Other Description: Not reported  
Constype Other Ind: N  
Constype Recons Ind: N  
Constype Residential Ind: N  
Constype Transport Ind: N  
Constype Utility Description: Not reported  
Constype Utility Ind: N  
Constype Water Sewer Ind: N  
Dir Discharge Uswater Ind: N  
Receiving Water Name: Portrero Creek  
Certifier: Patrick Charriou  
Certifier Title: Manager  
Certification Date: 21-APR-17  
Primary Sic: Not reported  
Secondary Sic: Not reported  
Tertiary Sic: Not reported

Name: PROPOSED RETAIL SHOPPING CENTER EXPANSION  
Address: 300 SOUTH HIGHLAND SPRINGS AVENUE  
City,State,Zip: BANNING, CA 92220  
Facility Status: Active  
NPDES Number: CAS000002  
Region: 8

Map ID  
Direction  
Distance  
Elevation

MAP FINDINGS

Site

Database(s)

EDR ID Number  
EPA ID Number

**MOBIL 18-EWF (Continued)**

**S103650674**

Agency Number: 0  
Regulatory Measure ID: 468500  
Place ID: Not reported  
Order Number: 2009-0009-DWQ  
WDID: 8 33C375333  
Regulatory Measure Type: Enrollee  
Program Type: Construction  
Adoption Date Of Regulatory Measure: Not reported  
Effective Date Of Regulatory Measure: 02/10/2016  
Termination Date Of Regulatory Measure: Not reported  
Expiration Date Of Regulatory Measure: Not reported  
Discharge Address: 3835 Birch St  
Discharge Name: Marinita Sage Partners LLC  
Discharge City: Newport Beach  
Discharge State: California  
Discharge Zip: 92660  
Status: Not reported  
Status Date: Not reported  
Operator Name: Not reported  
Operator Address: Not reported  
Operator City: Not reported  
Operator State: Not reported  
Operator Zip: Not reported

NPDES as of 03/2018:

NPDES Number: CAS000002  
Status: Active  
Agency Number: 0  
Region: 8  
Regulatory Measure ID: 468500  
Order Number: 2009-0009-DWQ  
Regulatory Measure Type: Enrollee  
Place ID: Not reported  
WDID: 8 33C375333  
Program Type: Construction  
Adoption Date Of Regulatory Measure: Not reported  
Effective Date Of Regulatory Measure: 02/10/2016  
Expiration Date Of Regulatory Measure: Not reported  
Termination Date Of Regulatory Measure: Not reported  
Discharge Name: Marinita Sage Partners LLC  
Discharge Address: 3835 Birch St  
Discharge City: Newport Beach  
Discharge State: California  
Discharge Zip: 92660  
Received Date: Not reported  
Processed Date: Not reported  
Status: Not reported  
Status Date: Not reported  
Place Size: Not reported  
Place Size Unit: Not reported  
Contact: Not reported  
Contact Title: Not reported  
Contact Phone: Not reported  
Contact Phone Ext: Not reported  
Contact Email: Not reported  
Operator Name: Not reported  
Operator Address: Not reported  
Operator City: Not reported

Map ID  
Direction  
Distance  
Elevation

MAP FINDINGS

Site

Database(s)

EDR ID Number  
EPA ID Number

**MOBIL 18-EWF (Continued)**

**S103650674**

Operator State:	Not reported
Operator Zip:	Not reported
Operator Contact:	Not reported
Operator Contact Title:	Not reported
Operator Contact Phone:	Not reported
Operator Contact Phone Ext:	Not reported
Operator Contact Email:	Not reported
Operator Type:	Not reported
Developer:	Not reported
Developer Address:	Not reported
Developer City:	Not reported
Developer State:	Not reported
Developer Zip:	Not reported
Developer Contact:	Not reported
Developer Contact Title:	Not reported
Constype Linear Utility Ind:	Not reported
Emergency Phone:	Not reported
Emergency Phone Ext:	Not reported
Constype Above Ground Ind:	Not reported
Constype Below Ground Ind:	Not reported
Constype Cable Line Ind:	Not reported
Constype Comm Line Ind:	Not reported
Constype Commercial Ind:	Not reported
Constype Electrical Line Ind:	Not reported
Constype Gas Line Ind:	Not reported
Constype Industrial Ind:	Not reported
Constype Other Description:	Not reported
Constype Other Ind:	Not reported
Constype Recons Ind:	Not reported
Constype Residential Ind:	Not reported
Constype Transport Ind:	Not reported
Constype Utility Description:	Not reported
Constype Utility Ind:	Not reported
Constype Water Sewer Ind:	Not reported
Dir Discharge Uswater Ind:	Not reported
Receiving Water Name:	Not reported
Certifier:	Not reported
Certifier Title:	Not reported
Certification Date:	Not reported
Primary Sic:	Not reported
Secondary Sic:	Not reported
Tertiary Sic:	Not reported
NPDES Number:	Not reported
Status:	Not reported
Agency Number:	Not reported
Region:	8
Regulatory Measure ID:	468500
Order Number:	Not reported
Regulatory Measure Type:	Construction
Place ID:	Not reported
WDID:	8 33C375333
Program Type:	Not reported
Adoption Date Of Regulatory Measure:	Not reported
Effective Date Of Regulatory Measure:	Not reported
Expiration Date Of Regulatory Measure:	Not reported
Termination Date Of Regulatory Measure:	Not reported

Map ID  
Direction  
Distance  
Elevation

MAP FINDINGS

Site

Database(s)

EDR ID Number  
EPA ID Number

**MOBIL 18-EWF (Continued)**

**S103650674**

Discharge Name:	Not reported
Discharge Address:	Not reported
Discharge City:	Not reported
Discharge State:	Not reported
Discharge Zip:	Not reported
Received Date:	01/14/2016
Processed Date:	02/10/2016
Status:	Active
Status Date:	02/10/2016
Place Size:	1.41
Place Size Unit:	Acres
Contact:	David Garrison
Contact Title:	Not reported
Contact Phone:	494-433-3500
Contact Phone Ext:	Not reported
Contact Email:	davidbgarrison@sbcglobal.net
Operator Name:	Marinita Sage Partners LLC
Operator Address:	3835 Birch St
Operator City:	Newport Beach
Operator State:	California
Operator Zip:	92660
Operator Contact:	David Garrison
Operator Contact Title:	Not reported
Operator Contact Phone:	949-433-3500
Operator Contact Phone Ext:	Not reported
Operator Contact Email:	davidbgarrison@sbcglobal.net
Operator Type:	Private Business
Developer:	Marinita Sage Partners LLC
Developer Address:	3835 Birch St
Developer City:	Newport Beach
Developer State:	California
Developer Zip:	92660
Developer Contact:	David Garrison
Developer Contact Title:	Not reported
Constype Linear Utility Ind:	N
Emergency Phone:	Not reported
Emergency Phone Ext:	Not reported
Constype Above Ground Ind:	N
Constype Below Ground Ind:	N
Constype Cable Line Ind:	N
Constype Comm Line Ind:	N
Constype Commercial Ind:	N
Constype Electrical Line Ind:	N
Constype Gas Line Ind:	N
Constype Industrial Ind:	N
Constype Other Description:	Not reported
Constype Other Ind:	N
Constype Recons Ind:	N
Constype Residential Ind:	N
Constype Transport Ind:	N
Constype Utility Description:	Not reported
Constype Utility Ind:	N
Constype Water Sewer Ind:	N
Dir Discharge Uswater Ind:	N
Receiving Water Name:	Portrero Creek
Certifier:	Patrick Charriou
Certifier Title:	Manager

Map ID  
Direction  
Distance  
Elevation

MAP FINDINGS

Site

Database(s)

EDR ID Number  
EPA ID Number

**MOBIL 18-EWF (Continued)**

**S103650674**

Certification Date: 21-APR-17  
Primary Sic: Not reported  
Secondary Sic: Not reported  
Tertiary Sic: Not reported

**CERS:**

Name: PROPOSED RETAIL SHOPPING CENTER EXPANSION  
Address: 300 SOUTH HIGHLAND SPRINGS AVENUE  
City,State,Zip: BANNING, CA 92220  
Site ID: 540055  
CERS ID: 843836  
CERS Description: Construction Storm Water

**Violations:**

Site ID: 540055  
Site Name: Proposed Retail Shopping Center Expansion  
Violation Date: 09-18-2018  
Citation: 2009-0009-DWQ - Construction General Permit  
Violation Description: SW - Late Report  
Violation Notes: Failure to submit 2017-18 Annual Report by the September 1, 2018 due date.  
Violation Division: Water Boards  
Violation Program: CONSTW  
Violation Source: SMARTS

Site ID: 540055  
Site Name: Proposed Retail Shopping Center Expansion  
Violation Date: 09-02-2019  
Citation: 2009-0009-DWQ - Construction General Permit  
Violation Description: SW - Late Report  
Violation Notes: Failure to submit 2018 - 2019 Annual Report by due date  
Violation Division: Water Boards  
Violation Program: CONSTW  
Violation Source: SMARTS

Site ID: 540055  
Site Name: Proposed Retail Shopping Center Expansion  
Violation Date: 09-02-2016  
Citation: 2009-0009-DWQ - Construction General Permit  
Violation Description: SW - Late Report  
Violation Notes: Failure to submit 2015 - 2016 Annual Report by due date  
Violation Division: Water Boards  
Violation Program: CONSTW  
Violation Source: SMARTS

**Evaluation:**

Eval General Type: Compliance Evaluation Inspection  
Eval Date: 05-14-2018  
Violations Found: No  
Eval Type: Industrial Storm Water Compliance Evaluation  
Eval Notes: The construction is complete and area is stabilized.  
Eval Division: Water Boards  
Eval Program: CONSTW  
Eval Source: SMARTS

Map ID  
Direction  
Distance  
Elevation

MAP FINDINGS

Site

Database(s)

EDR ID Number  
EPA ID Number

**MOBIL 18-EWF (Continued)**

**S103650674**

Enforcement Action:

Site ID: 540055  
Site Name: Proposed Retail Shopping Center Expansion  
Site Address: 300 SOUTH HIGHLAND SPRINGS AVENUE  
Site City: BANNING  
Site Zip: 92220  
Enf Action Date: 09-18-2018  
Enf Action Type: Industrial Storm Water Enforcement  
Enf Action Description: Industrial Storm Water Enforcement  
Enf Action Notes: Failure to submit 2017-18 Annual Report by the September 1, 2018 due date.  
Enf Action Division: Water Boards  
Enf Action Program: CONSTW  
Enf Action Source: SMARTS

Site ID: 540055  
Site Name: Proposed Retail Shopping Center Expansion  
Site Address: 300 SOUTH HIGHLAND SPRINGS AVENUE  
Site City: BANNING  
Site Zip: 92220  
Enf Action Date: 09-21-2016  
Enf Action Type: Industrial Storm Water Enforcement  
Enf Action Description: Industrial Storm Water Enforcement  
Enf Action Notes: Failure to submit 2015-2016 Annual Report by September 1, 2016 due date  
Enf Action Division: Water Boards  
Enf Action Program: CONSTW  
Enf Action Source: SMARTS

Site ID: 540055  
Site Name: Proposed Retail Shopping Center Expansion  
Site Address: 300 SOUTH HIGHLAND SPRINGS AVENUE  
Site City: BANNING  
Site Zip: 92220  
Enf Action Date: 10-07-2019  
Enf Action Type: Industrial Storm Water Enforcement  
Enf Action Description: Industrial Storm Water Enforcement  
Enf Action Notes: Failure to submit 2018-2019 Annual Report by due date  
Enf Action Division: Water Boards  
Enf Action Program: CONSTW  
Enf Action Source: SMARTS

Affiliation:

Affiliation Type Desc: Owner/Operator  
Entity Name: Marinita Sage Partners LLC  
Entity Title: Operator  
Affiliation Address: 3835 Birch St  
Affiliation City: Newport Beach  
Affiliation State: CA  
Affiliation Country: Not reported  
Affiliation Zip: 92660  
Affiliation Phone: Not reported

Name: MOBIL 18-EWF  
Address: 300 S HIGHLAND SPRINGS



Map ID  
Direction  
Distance  
Elevation

MAP FINDINGS

Site

Database(s)

EDR ID Number  
EPA ID Number

**MOBIL 18-EWF (Continued)**

**S103650674**

City,State,Zip: BANNING, CA 92220  
Site ID: 232047  
CERS ID: T0606599276  
CERS Description: Leaking Underground Storage Tank Cleanup Site

**Affiliation:**

Affiliation Type Desc: Regional Board Caseworker  
Entity Name: Phan Le - COLORADO RIVER BASIN RWQCB (REGION 7)  
Entity Title: Not reported  
Affiliation Address: 73720 FRED WARING DRIVE SUITE #100  
Affiliation City: PALM DESERT  
Affiliation State: CA  
Affiliation Country: Not reported  
Affiliation Zip: Not reported  
Affiliation Phone: 7607768974

Affiliation Type Desc: Local Agency Caseworker  
Entity Name: Riverside County LOP - RIVERSIDE COUNTY LOP  
Entity Title: Not reported  
Affiliation Address: 3880 LEMON ST SUITE 200  
Affiliation City: RIVERSIDE  
Affiliation State: CA  
Affiliation Country: Not reported  
Affiliation Zip: Not reported  
Affiliation Phone: 9519558980

**HWTS:**

Name: SOBHY YOUSEF  
Address: 300 S. HIGHLAND SPRINGS AVE.  
Address 2: Not reported  
City,State,Zip: BANNING, CA 92220  
EPA ID: CAC002820980  
Inactive Date: 10/06/2015  
Create Date: 07/07/2015  
Last Act Date: 10/07/2015  
Mailing Name: Not reported  
Mailing Address: 1708 N. PALM CANYON DR.  
Mailing Address 2: Not reported  
Mailing City,State,Zip: PALM SPRINGS, CA 92262  
Owner Name: SOBHY YOUSEF  
Owner Address: 1708 N. PALM CANYON DR.  
Owner Address 2: Not reported  
Owner City,State,Zip: PALM SPRINGS, CA 92262  
Contact Name: SOBHY YOUSEF  
Contact Address: 1708 N. PALM CANYON DR.  
Contact Address 2: Not reported  
City,State,Zip: PALM SPRINGS, CA 92262

**NAICS:**

EPA ID: CAC002820980  
Create Date: 2015-07-07 08:34:33  
NAICS Code: 44711  
NAICS Description: Gasoline Stations with Convenience Stores  
Issued EPA ID Date: 2015-07-07 08:34:33  
Inactive Date: 2015-10-06 08:34:33  
Facility Name: SOBHY YOUSEF  
Facility Address: 300 S. HIGHLAND SPRINGS AVE.

Map ID  
Direction  
Distance  
Elevation

MAP FINDINGS

Site

Database(s)

EDR ID Number  
EPA ID Number

**MOBIL 18-EWF (Continued)**

**S103650674**

Facility Address 2: Not reported  
Facility City: BANNING  
Facility County: 33  
Facility State: CA  
Facility Zip: 92220

**C32  
ENE  
1/8-1/4  
0.233 mi.  
1229 ft.**

**HIGHLAND SPRINGS MOBIL  
300 S HIGHLAND SPRINGS AVE  
BANNING, CA 92220**

**CERS HAZ WASTE  
CERS TANKS  
HAZNET  
CERS  
HWTS**

**S113043204  
N/A**

**Site 9 of 19 in cluster C**

**Relative:  
Lower  
Actual:  
2563 ft.**

**CERS HAZ WASTE:**  
Name: HIGHLAND SPRINGS MOBIL  
Address: 300 S HIGHLAND SPRINGS AVE  
City,State,Zip: BANNING, CA 92220  
Site ID: 394730  
CERS ID: 10330210  
CERS Description: Hazardous Waste Generator

**CERS TANKS:**  
Name: HIGHLAND SPRINGS MOBIL  
Address: 300 S HIGHLAND SPRINGS AVE  
City,State,Zip: BANNING, CA 92220  
Site ID: 394730  
CERS ID: 10330210  
CERS Description: Underground Storage Tank

**HAZNET:**  
Name: HIGHLAND SPRINGS MOBIL  
Address: 300 S HIGHLAND SPRINGS AVE  
Address 2: Not reported  
City,State,Zip: BANNING, CA 92262  
Contact: JACOB YOUSEF  
Telephone: 7603332260  
Mailing Name: Not reported  
Mailing Address: 1708 N PAUL CANYON DR

Year: 2018  
Gepaid: CAL000055702  
TSD EPA ID: CAT080013352  
CA Waste Code: 213 - Hydrocarbon solvents (benzene, hexane, Stoddard, Etc.)  
Disposal Method: H039 - Other Recovery Of Reclamation For Reuse Including Acid  
Regeneration, Organics Recovery Ect  
Tons: 2.14755

Year: 2012  
Gepaid: CAL000055702  
TSD EPA ID: CAD028409019  
CA Waste Code: 133 - Aqueous solution with total organic residues 10 percent or more  
Disposal Method: H135 - Discharge To Sewer/Potw Or Npdes(With Prior Storage--With Or  
Without Treatment)  
Tons: 0.22935

Year: 2011  
Gepaid: CAL000055702

Map ID  
Direction  
Distance  
Elevation

MAP FINDINGS

Site

Database(s)

EDR ID Number  
EPA ID Number

**HIGHLAND SPRINGS MOBIL (Continued)**

**S113043204**

TSD EPA ID:	CAD028409019
CA Waste Code:	133 - Aqueous solution with total organic residues 10 percent or more
Disposal Method:	H135 - Discharge To Sewer/Potw Or Npdes(With Prior Storage--With Or Without Treatment)
Tons:	0.31275
Year:	2010
Gepaid:	CAL000055702
TSD EPA ID:	TXD000838896
CA Waste Code:	352 - Other organic solids
Disposal Method:	H040 - Incineration--Thermal Destruction Other Than Use As A Fuel
Tons:	0.02
Year:	2010
Gepaid:	CAL000055702
TSD EPA ID:	CAD028409019
CA Waste Code:	133 - Aqueous solution with total organic residues 10 percent or more
Disposal Method:	H135 - Discharge To Sewer/Potw Or Npdes(With Prior Storage--With Or Without Treatment)
Tons:	0.47955
Year:	2009
Gepaid:	CAL000055702
TSD EPA ID:	TXD000838896
CA Waste Code:	352 - Other organic solids
Disposal Method:	-
Tons:	0.008
Year:	2009
Gepaid:	CAL000055702
TSD EPA ID:	TXD000838896
CA Waste Code:	352 - Other organic solids
Disposal Method:	H040 - Incineration--Thermal Destruction Other Than Use As A Fuel
Tons:	0.003
Year:	2009
Gepaid:	CAL000055702
TSD EPA ID:	CAD028409019
CA Waste Code:	133 - Aqueous solution with total organic residues 10 percent or more
Disposal Method:	H135 - Discharge To Sewer/Potw Or Npdes(With Prior Storage--With Or Without Treatment)
Tons:	0.22935
Year:	2008
Gepaid:	CAL000055702
TSD EPA ID:	CAD028409019
CA Waste Code:	133 - Aqueous solution with total organic residues 10 percent or more
Disposal Method:	H135 - Discharge To Sewer/Potw Or Npdes(With Prior Storage--With Or Without Treatment)
Tons:	0.22935
Year:	2008
Gepaid:	CAL000055702
TSD EPA ID:	CAD028409019
CA Waste Code:	213 - Hydrocarbon solvents (benzene, hexane, Stoddard, Etc.)
Disposal Method:	H135 - Discharge To Sewer/Potw Or Npdes(With Prior Storage--With Or Without Treatment)

Map ID  
Direction  
Distance  
Elevation

MAP FINDINGS

Site

Database(s)

EDR ID Number  
EPA ID Number

**HIGHLAND SPRINGS MOBIL (Continued)**

**S113043204**

Tons: 0.00834

[Click this hyperlink](#) while viewing on your computer to access 27 additional CA HAZNET: record(s) in the EDR Site Report.

Additional Info:

Year:	2004
Gen EPA ID:	CAL000055702
Shipment Date:	20041105
Creation Date:	2/17/2005 18:32:22
Receipt Date:	20041119
Manifest ID:	24051075
Trans EPA ID:	CAD045226370
Trans Name:	TYREE ORG
Trans 2 EPA ID:	Not reported
Trans 2 Name:	Not reported
TSDF EPA ID:	CAD028409019
Trans Name:	CROSBY & OVERTON
TSDF Alt EPA ID:	CAD028409019
TSDF Alt Name:	Not reported
Waste Code Description:	133 - Aqueous solution with 10% or more total organic residues
RCRA Code:	Not reported
Meth Code:	T01 - Treatment, Tank
Quantity Tons:	0.22935
Waste Quantity:	55
Quantity Unit:	G
Additional Code 1:	Not reported
Additional Code 2:	Not reported
Additional Code 3:	Not reported
Additional Code 4:	Not reported
Additional Code 5:	Not reported
Shipment Date:	20040131
Creation Date:	8/20/2004 9:31:41
Receipt Date:	20040209
Manifest ID:	22405146
Trans EPA ID:	CAD045226370
Trans Name:	TYREE ORG
Trans 2 EPA ID:	Not reported
Trans 2 Name:	Not reported
TSDF EPA ID:	CAD028409019
Trans Name:	CROSBY & OVERTON
TSDF Alt EPA ID:	CAD028409019
TSDF Alt Name:	Not reported
Waste Code Description:	223 - Unspecified oil-containing waste
RCRA Code:	D001
Meth Code:	T01 - Treatment, Tank
Quantity Tons:	0.3336
Waste Quantity:	80
Quantity Unit:	G
Additional Code 1:	Not reported
Additional Code 2:	Not reported
Additional Code 3:	Not reported
Additional Code 4:	Not reported
Additional Code 5:	Not reported

Map ID  
Direction  
Distance  
Elevation

MAP FINDINGS

Site

Database(s)

EDR ID Number  
EPA ID Number

**HIGHLAND SPRINGS MOBIL (Continued)**

**S113043204**

Additional Info:

Year:	2011
Gen EPA ID:	CAL000055702
Shipment Date:	20110211
Creation Date:	4/22/2011 18:30:09
Receipt Date:	20110215
Manifest ID:	008334648JJK
Trans EPA ID:	NYD006801245
Trans Name:	TYREE ENVIRONMENTAL CORP
Trans 2 EPA ID:	Not reported
Trans 2 Name:	Not reported
TSDf EPA ID:	CAD028409019
Trans Name:	CROSBY & OVERTON
TSDf Alt EPA ID:	Not reported
TSDf Alt Name:	Not reported
Waste Code Description:	133 - Aqueous solution with 10% or more total organic residues
RCRA Code:	Not reported
Meth Code:	H135 - Discharge To Sewer/Potw Or Npdes(With Prior Storage--With Or Without Treatment)
Quantity Tons:	0.0417
Waste Quantity:	10
Quantity Unit:	G
Additional Code 1:	Not reported
Additional Code 2:	Not reported
Additional Code 3:	Not reported
Additional Code 4:	Not reported
Additional Code 5:	Not reported
Shipment Date:	20110120
Creation Date:	3/28/2011 18:30:28
Receipt Date:	20110126
Manifest ID:	008334792JJK
Trans EPA ID:	NYD006801245
Trans Name:	TYREE ENVIRONMENTAL CORP
Trans 2 EPA ID:	Not reported
Trans 2 Name:	Not reported
TSDf EPA ID:	CAD028409019
Trans Name:	CROSBY & OVERTON
TSDf Alt EPA ID:	Not reported
TSDf Alt Name:	Not reported
Waste Code Description:	133 - Aqueous solution with 10% or more total organic residues
RCRA Code:	Not reported
Meth Code:	H135 - Discharge To Sewer/Potw Or Npdes(With Prior Storage--With Or Without Treatment)
Quantity Tons:	0.0417
Waste Quantity:	10
Quantity Unit:	G
Additional Code 1:	Not reported
Additional Code 2:	Not reported
Additional Code 3:	Not reported
Additional Code 4:	Not reported
Additional Code 5:	Not reported
Shipment Date:	20110120
Creation Date:	3/28/2011 18:30:28
Receipt Date:	20110126

Map ID  
Direction  
Distance  
Elevation

MAP FINDINGS

Site

Database(s)

EDR ID Number  
EPA ID Number

**HIGHLAND SPRINGS MOBIL (Continued)**

**S113043204**

Manifest ID:	008334724JJK
Trans EPA ID:	NYD006801245
Trans Name:	TYREE ENVIRONMENTAL CORP
Trans 2 EPA ID:	Not reported
Trans 2 Name:	Not reported
TSDF EPA ID:	CAD028409019
Trans Name:	CROSBY & OVERTON
TSDF Alt EPA ID:	Not reported
TSDF Alt Name:	Not reported
Waste Code Description:	133 - Aqueous solution with 10% or more total organic residues
RCRA Code:	Not reported
Meth Code:	H135 - Discharge To Sewer/Potw Or Npdes(With Prior Storage--With Or Without Treatment)
Quantity Tons:	0.22935
Waste Quantity:	55
Quantity Unit:	G
Additional Code 1:	Not reported
Additional Code 2:	Not reported
Additional Code 3:	Not reported
Additional Code 4:	Not reported
Additional Code 5:	Not reported
Additional Info:	
Year:	2005
Gen EPA ID:	CAL000055702
Shipment Date:	20050914
Creation Date:	3/12/2006 18:31:42
Receipt Date:	20050922
Manifest ID:	24520251
Trans EPA ID:	CAD045226370
Trans Name:	TYREE ORG
Trans 2 EPA ID:	Not reported
Trans 2 Name:	Not reported
TSDF EPA ID:	CAD045226370
Trans Name:	CROSBY & OVERTON
TSDF Alt EPA ID:	CAD028409019
TSDF Alt Name:	Not reported
Waste Code Description:	133 - Aqueous solution with 10% or more total organic residues
RCRA Code:	Not reported
Meth Code:	T01 - Treatment, Tank
Quantity Tons:	0.22935
Waste Quantity:	55
Quantity Unit:	G
Additional Code 1:	Not reported
Additional Code 2:	Not reported
Additional Code 3:	Not reported
Additional Code 4:	Not reported
Additional Code 5:	Not reported
Additional Info:	
Year:	2010
Gen EPA ID:	CAL000055702
Shipment Date:	20101207
Creation Date:	10/12/2011 18:30:21

Map ID  
Direction  
Distance  
Elevation

MAP FINDINGS

Site

Database(s)

EDR ID Number  
EPA ID Number

**HIGHLAND SPRINGS MOBIL (Continued)**

**S113043204**

Receipt Date: 20101227  
Manifest ID: 000202643VES  
Trans EPA ID: NJD080631369  
Trans Name: VEOLIA ES TECHNICAL SOLUTIONS  
Trans 2 EPA ID: NJD080631369  
Trans 2 Name: VEOLIA ES  
TSDf EPA ID: TXD000838896  
Trans Name: VEOLIA ES TECHNICAL SOLUTIONS  
TSDf Alt EPA ID: Not reported  
TSDf Alt Name: Not reported  
Waste Code Description: 352 - Other organic solids  
RCRA Code: D018  
Meth Code: H040 - Incineration--Thermal Destruction Other Than Use As A Fuel  
Quantity Tons: 0.01  
Waste Quantity: 20  
Quantity Unit: P  
Additional Code 1: Not reported  
Additional Code 2: Not reported  
Additional Code 3: Not reported  
Additional Code 4: Not reported  
Additional Code 5: Not reported

Shipment Date: 20101127  
Creation Date: 1/27/2011 18:30:16  
Receipt Date: 20101201  
Manifest ID: 008334981JJK  
Trans EPA ID: NYD006801245  
Trans Name: TYREE ENVIRONMENTAL CORP  
Trans 2 EPA ID: Not reported  
Trans 2 Name: Not reported  
TSDf EPA ID: CAD028409019  
Trans Name: CROSBY & OVERTON  
TSDf Alt EPA ID: Not reported  
TSDf Alt Name: Not reported  
Waste Code Description: 133 - Aqueous solution with 10% or more total organic residues  
RCRA Code: Not reported  
Meth Code: H135 - Discharge To Sewer/Potw Or Npdes(With Prior Storage--With Or Without Treatment)  
Quantity Tons: 0.02085  
Waste Quantity: 5  
Quantity Unit: G  
Additional Code 1: Not reported  
Additional Code 2: Not reported  
Additional Code 3: Not reported  
Additional Code 4: Not reported  
Additional Code 5: Not reported

Shipment Date: 20100823  
Creation Date: 11/3/2010 18:30:08  
Receipt Date: 20100825  
Manifest ID: 006256526JJK  
Trans EPA ID: NYD006801245  
Trans Name: TYREE ENVIRONMENTAL CORP  
Trans 2 EPA ID: Not reported  
Trans 2 Name: Not reported  
TSDf EPA ID: CAD028409019  
Trans Name: CROSBY & OVERTON

Map ID  
Direction  
Distance  
Elevation

MAP FINDINGS

Site

Database(s)

EDR ID Number  
EPA ID Number

**HIGHLAND SPRINGS MOBIL (Continued)**

**S113043204**

TSDf Alt EPA ID:	Not reported
TSDf Alt Name:	Not reported
Waste Code Description:	133 - Aqueous solution with 10% or more total organic residues
RCRA Code:	Not reported
Meth Code:	H135 - Discharge To Sewer/Potw Or Npdes(With Prior Storage--With Or Without Treatment)
Quantity Tons:	0.22935
Waste Quantity:	55
Quantity Unit:	G
Additional Code 1:	Not reported
Additional Code 2:	Not reported
Additional Code 3:	Not reported
Additional Code 4:	Not reported
Additional Code 5:	Not reported
Shipment Date:	20100726
Creation Date:	10/12/2011 18:30:21
Receipt Date:	20100818
Manifest ID:	000474327VES
Trans EPA ID:	NJD080631369
Trans Name:	VEOLIA ES TECHNICAL SOLUTIONS
Trans 2 EPA ID:	NJD080631369
Trans 2 Name:	VEOLIA ES
TSDf EPA ID:	TXD000838896
Trans Name:	VEOLIA ES TECHNICAL SOLUTIONS
TSDf Alt EPA ID:	Not reported
TSDf Alt Name:	Not reported
Waste Code Description:	352 - Other organic solids
RCRA Code:	D018
Meth Code:	H040 - Incineration--Thermal Destruction Other Than Use As A Fuel
Quantity Tons:	0.01
Waste Quantity:	20
Quantity Unit:	P
Additional Code 1:	Not reported
Additional Code 2:	Not reported
Additional Code 3:	Not reported
Additional Code 4:	Not reported
Additional Code 5:	Not reported
Shipment Date:	20100125
Creation Date:	4/12/2010 18:31:28
Receipt Date:	20100202
Manifest ID:	006256435JJK
Trans EPA ID:	NYD006801245
Trans Name:	TYREE ENVIRONMENTAL CORP
Trans 2 EPA ID:	Not reported
Trans 2 Name:	Not reported
TSDf EPA ID:	CAD028409019
Trans Name:	CROSBY & OVERTON
TSDf Alt EPA ID:	Not reported
TSDf Alt Name:	Not reported
Waste Code Description:	133 - Aqueous solution with 10% or more total organic residues
RCRA Code:	Not reported
Meth Code:	H135 - Discharge To Sewer/Potw Or Npdes(With Prior Storage--With Or Without Treatment)
Quantity Tons:	0.22935
Waste Quantity:	55



Map ID  
Direction  
Distance  
Elevation

MAP FINDINGS

Site

Database(s)

EDR ID Number  
EPA ID Number

**HIGHLAND SPRINGS MOBIL (Continued)**

**S113043204**

Quantity Unit: G  
Additional Code 1: Not reported  
Additional Code 2: Not reported  
Additional Code 3: Not reported  
Additional Code 4: Not reported  
Additional Code 5: Not reported

Additional Info:

Year: 1997  
Gen EPA ID: CAL000055702

Shipment Date: 19971009  
Creation Date: 7/23/1998 0:00:00  
Receipt Date: 19971010  
Manifest ID: 96703565  
Trans EPA ID: CAR000031211  
Trans Name: Not reported  
Trans 2 EPA ID: Not reported  
Trans 2 Name: Not reported  
TSDf EPA ID: CAD028409019  
Trans Name: Not reported  
TSDf Alt EPA ID: CAD028409019  
TSDf Alt Name: Not reported  
Waste Code Description: 134 - Aqueous solution with <10% total organic residues  
RCRA Code: D001  
Meth Code: T01 - Treatment, Tank  
Quantity Tons: 0.273  
Waste Quantity: 65  
Quantity Unit: G  
Additional Code 1: Not reported  
Additional Code 2: Not reported  
Additional Code 3: Not reported  
Additional Code 4: Not reported  
Additional Code 5: Not reported

Shipment Date: 19970731  
Creation Date: 12/4/1997 0:00:00  
Receipt Date: 19970801  
Manifest ID: 96762190  
Trans EPA ID: CAD983641598  
Trans Name: Not reported  
Trans 2 EPA ID: Not reported  
Trans 2 Name: Not reported  
TSDf EPA ID: CAD028409019  
Trans Name: Not reported  
TSDf Alt EPA ID: Not reported  
TSDf Alt Name: Not reported  
Waste Code Description: 134 - Aqueous solution with <10% total organic residues  
RCRA Code: D001  
Meth Code: - Not reported  
Quantity Tons: 0.189  
Waste Quantity: 45  
Quantity Unit: G  
Additional Code 1: Not reported  
Additional Code 2: Not reported  
Additional Code 3: Not reported  
Additional Code 4: Not reported

Map ID  
Direction  
Distance  
Elevation

MAP FINDINGS

Site

Database(s)

EDR ID Number  
EPA ID Number

**HIGHLAND SPRINGS MOBIL (Continued)**

**S113043204**

Additional Code 5:	Not reported
Shipment Date:	19970710
Creation Date:	12/4/1997 0:00:00
Receipt Date:	19970710
Manifest ID:	96762138
Trans EPA ID:	CAD983641598
Trans Name:	Not reported
Trans 2 EPA ID:	Not reported
Trans 2 Name:	Not reported
TSDf EPA ID:	CAD028409019
Trans Name:	Not reported
TSDf Alt EPA ID:	Not reported
TSDf Alt Name:	Not reported
Waste Code Description:	134 - Aqueous solution with <10% total organic residues
RCRA Code:	D001
Meth Code:	T01 - Treatment, Tank
Quantity Tons:	0.1176
Waste Quantity:	28
Quantity Unit:	G
Additional Code 1:	Not reported
Additional Code 2:	Not reported
Additional Code 3:	Not reported
Additional Code 4:	Not reported
Additional Code 5:	Not reported
Shipment Date:	19970313
Creation Date:	6/26/1997 0:00:00
Receipt Date:	19970320
Manifest ID:	96734298
Trans EPA ID:	CAD983641598
Trans Name:	Not reported
Trans 2 EPA ID:	Not reported
Trans 2 Name:	Not reported
TSDf EPA ID:	CAD028409019
Trans Name:	Not reported
TSDf Alt EPA ID:	CAD028409019
TSDf Alt Name:	Not reported
Waste Code Description:	134 - Aqueous solution with <10% total organic residues
RCRA Code:	D001
Meth Code:	T01 - Treatment, Tank
Quantity Tons:	0.2016
Waste Quantity:	48
Quantity Unit:	G
Additional Code 1:	Not reported
Additional Code 2:	Not reported
Additional Code 3:	Not reported
Additional Code 4:	Not reported
Additional Code 5:	Not reported
Shipment Date:	19970212
Creation Date:	6/26/1997 0:00:00
Receipt Date:	19970215
Manifest ID:	96600225
Trans EPA ID:	CAR000009423
Trans Name:	Not reported
Trans 2 EPA ID:	Not reported

Map ID  
Direction  
Distance  
Elevation

MAP FINDINGS

Site

Database(s)

EDR ID Number  
EPA ID Number

**HIGHLAND SPRINGS MOBIL (Continued)**

**S113043204**

Trans 2 Name: Not reported  
TSDf EPA ID: CAT080013352  
Trans Name: Not reported  
TSDf Alt EPA ID: Not reported  
TSDf Alt Name: Not reported  
Waste Code Description: 241 - Tank bottom waste 251 Still bottoms with halogenated organics  
RCRA Code: D001  
Meth Code: R01 - Recycler  
Quantity Tons: 1.0842  
Waste Quantity: 260  
Quantity Unit: G  
Additional Code 1: Not reported  
Additional Code 2: Not reported  
Additional Code 3: Not reported  
Additional Code 4: Not reported  
Additional Code 5: Not reported

Additional Info:

Year: 2012  
Gen EPA ID: CAL000055702

Shipment Date: 20120110  
Creation Date: 3/17/2012 20:30:22  
Receipt Date: 20120113  
Manifest ID: 008336212JJK  
Trans EPA ID: NYD006801245  
Trans Name: TYREE ENVIRONMENTAL CORP  
Trans 2 EPA ID: Not reported  
Trans 2 Name: Not reported  
TSDf EPA ID: CAD028409019  
Trans Name: CROSBY & OVERTON  
TSDf Alt EPA ID: Not reported  
TSDf Alt Name: Not reported  
Waste Code Description: 133 - Aqueous solution with 10% or more total organic residues  
RCRA Code: Not reported  
Meth Code: H135 - Discharge To Sewer/Potw Or Npdes(With Prior Storage--With Or Without Treatment)  
Quantity Tons: 0.22935  
Waste Quantity: 55  
Quantity Unit: G  
Additional Code 1: Not reported  
Additional Code 2: Not reported  
Additional Code 3: Not reported  
Additional Code 4: Not reported  
Additional Code 5: Not reported

Additional Info:

Year: 2007  
Gen EPA ID: CAL000055702

Shipment Date: 20071209  
Creation Date: 3/4/2008 18:30:48  
Receipt Date: 20071211  
Manifest ID: 002691297JJK  
Trans EPA ID: CAD045226370  
Trans Name: TYREE COMPANY

Map ID  
Direction  
Distance  
Elevation

MAP FINDINGS

Site

Database(s)

EDR ID Number  
EPA ID Number

**HIGHLAND SPRINGS MOBIL (Continued)**

**S113043204**

Trans 2 EPA ID:	Not reported
Trans 2 Name:	Not reported
TSDf EPA ID:	CAD028409019
Trans Name:	CROSBY & OVERTON
TSDf Alt EPA ID:	Not reported
TSDf Alt Name:	Not reported
Waste Code Description:	213 - Hydrocarbon solvents (benzene, hexane, Stoddard, etc.
RCRA Code:	D001
Meth Code:	H135 - Discharge To Sewer/Potw Or Npdes(With Prior Storage--With Or Without Treatment)
Quantity Tons:	0.02085
Waste Quantity:	5
Quantity Unit:	G
Additional Code 1:	Not reported
Additional Code 2:	Not reported
Additional Code 3:	Not reported
Additional Code 4:	Not reported
Additional Code 5:	Not reported
Shipment Date:	20071207
Creation Date:	3/4/2008 18:30:48
Receipt Date:	20071211
Manifest ID:	002691366JJK
Trans EPA ID:	CAD045226370
Trans Name:	TYREE COMPANY
Trans 2 EPA ID:	Not reported
Trans 2 Name:	Not reported
TSDf EPA ID:	CAD028409019
Trans Name:	CROSBY & OVERTON
TSDf Alt EPA ID:	Not reported
TSDf Alt Name:	Not reported
Waste Code Description:	213 - Hydrocarbon solvents (benzene, hexane, Stoddard, etc.
RCRA Code:	D001
Meth Code:	H135 - Discharge To Sewer/Potw Or Npdes(With Prior Storage--With Or Without Treatment)
Quantity Tons:	0.00834
Waste Quantity:	2
Quantity Unit:	G
Additional Code 1:	Not reported
Additional Code 2:	Not reported
Additional Code 3:	Not reported
Additional Code 4:	Not reported
Additional Code 5:	Not reported
Shipment Date:	20070906
Creation Date:	11/6/2007 18:30:22
Receipt Date:	20070911
Manifest ID:	001124427JJK
Trans EPA ID:	CAD045226370
Trans Name:	TYREE
Trans 2 EPA ID:	Not reported
Trans 2 Name:	Not reported
TSDf EPA ID:	CAD028409019
Trans Name:	CROSBY OVERTON
TSDf Alt EPA ID:	Not reported
TSDf Alt Name:	Not reported
Waste Code Description:	133 - Aqueous solution with 10% or more total organic residues

Map ID  
Direction  
Distance  
Elevation

MAP FINDINGS

Site

Database(s)

EDR ID Number  
EPA ID Number

**HIGHLAND SPRINGS MOBIL (Continued)**

**S113043204**

RCRA Code:	Not reported
Meth Code:	H135 - Discharge To Sewer/Potw Or Npdes(With Prior Storage--With Or Without Treatment)
Quantity Tons:	0.22935
Waste Quantity:	55
Quantity Unit:	G
Additional Code 1:	Not reported
Additional Code 2:	Not reported
Additional Code 3:	Not reported
Additional Code 4:	Not reported
Additional Code 5:	Not reported
Shipment Date:	20070420
Creation Date:	8/29/2007 18:30:06
Receipt Date:	20070425
Manifest ID:	001124406JJK
Trans EPA ID:	CAD045226370
Trans Name:	TYREE
Trans 2 EPA ID:	Not reported
Trans 2 Name:	Not reported
TSDf EPA ID:	CAD028409019
Trans Name:	CROSBY & OVERTON
TSDf Alt EPA ID:	Not reported
TSDf Alt Name:	Not reported
Waste Code Description:	213 - Hydrocarbon solvents (benzene, hexane, Stoddard, etc.
RCRA Code:	D001
Meth Code:	H135 - Discharge To Sewer/Potw Or Npdes(With Prior Storage--With Or Without Treatment)
Quantity Tons:	0.00834
Waste Quantity:	2
Quantity Unit:	G
Additional Code 1:	Not reported
Additional Code 2:	Not reported
Additional Code 3:	Not reported
Additional Code 4:	Not reported
Additional Code 5:	Not reported
Shipment Date:	20070228
Creation Date:	8/9/2007 18:31:05
Receipt Date:	20070302
Manifest ID:	001124180JJK
Trans EPA ID:	CAD045226370
Trans Name:	TYREE
Trans 2 EPA ID:	Not reported
Trans 2 Name:	Not reported
TSDf EPA ID:	CAD028409019
Trans Name:	CROSBY & OVERTON
TSDf Alt EPA ID:	Not reported
TSDf Alt Name:	Not reported
Waste Code Description:	213 - Hydrocarbon solvents (benzene, hexane, Stoddard, etc.
RCRA Code:	D001
Meth Code:	H135 - Discharge To Sewer/Potw Or Npdes(With Prior Storage--With Or Without Treatment)
Quantity Tons:	0.00834
Waste Quantity:	2
Quantity Unit:	G
Additional Code 1:	Not reported

Map ID  
Direction  
Distance  
Elevation

MAP FINDINGS

Site

Database(s)

EDR ID Number  
EPA ID Number

**HIGHLAND SPRINGS MOBIL (Continued)**

**S113043204**

Additional Code 2:	Not reported
Additional Code 3:	Not reported
Additional Code 4:	Not reported
Additional Code 5:	Not reported
Shipment Date:	20070222
Creation Date:	8/9/2007 18:30:58
Receipt Date:	20070228
Manifest ID:	001124476JJK
Trans EPA ID:	CAD045226370
Trans Name:	TYREE
Trans 2 EPA ID:	Not reported
Trans 2 Name:	Not reported
TSDf EPA ID:	CAD028409019
Trans Name:	CROSBY OVERTON
TSDf Alt EPA ID:	Not reported
TSDf Alt Name:	Not reported
Waste Code Description:	223 - Unspecified oil-containing waste
RCRA Code:	D001
Meth Code:	H135 - Discharge To Sewer/Potw Or Npdes(With Prior Storage--With Or Without Treatment)
Quantity Tons:	0.00417
Waste Quantity:	1
Quantity Unit:	G
Additional Code 1:	Not reported
Additional Code 2:	Not reported
Additional Code 3:	Not reported
Additional Code 4:	Not reported
Additional Code 5:	Not reported
Shipment Date:	20070205
Creation Date:	8/9/2007 18:30:32
Receipt Date:	20070207
Manifest ID:	001124346JJK
Trans EPA ID:	CAD028409019
Trans Name:	TYREE
Trans 2 EPA ID:	Not reported
Trans 2 Name:	Not reported
TSDf EPA ID:	CAD028409019
Trans Name:	CROSBY OVERTON
TSDf Alt EPA ID:	Not reported
TSDf Alt Name:	Not reported
Waste Code Description:	133 - Aqueous solution with 10% or more total organic residues
RCRA Code:	Not reported
Meth Code:	H135 - Discharge To Sewer/Potw Or Npdes(With Prior Storage--With Or Without Treatment)
Quantity Tons:	0.22935
Waste Quantity:	55
Quantity Unit:	G
Additional Code 1:	Not reported
Additional Code 2:	Not reported
Additional Code 3:	Not reported
Additional Code 4:	Not reported
Additional Code 5:	Not reported
Additional Info:	
Year:	1998

Map ID  
Direction  
Distance  
Elevation

MAP FINDINGS

Site

Database(s)

EDR ID Number  
EPA ID Number

**HIGHLAND SPRINGS MOBIL (Continued)**

**S113043204**

Gen EPA ID:	CAL000055702
Shipment Date:	19981228
Creation Date:	2/26/1999 0:00:00
Receipt Date:	19981229
Manifest ID:	98653257
Trans EPA ID:	CAD045226370
Trans Name:	Not reported
Trans 2 EPA ID:	Not reported
Trans 2 Name:	Not reported
TSDf EPA ID:	CAD028409019
Trans Name:	Not reported
TSDf Alt EPA ID:	Not reported
TSDf Alt Name:	Not reported
Waste Code Description:	223 - Unspecified oil-containing waste
RCRA Code:	D001
Meth Code:	T01 - Treatment, Tank
Quantity Tons:	0.834
Waste Quantity:	200
Quantity Unit:	G
Additional Code 1:	Not reported
Additional Code 2:	Not reported
Additional Code 3:	Not reported
Additional Code 4:	Not reported
Additional Code 5:	Not reported
Shipment Date:	19981214
Creation Date:	1/28/1999 0:00:00
Receipt Date:	19981215
Manifest ID:	96886299
Trans EPA ID:	CAR000031211
Trans Name:	Not reported
Trans 2 EPA ID:	Not reported
Trans 2 Name:	Not reported
TSDf EPA ID:	CAD028409019
Trans Name:	Not reported
TSDf Alt EPA ID:	Not reported
TSDf Alt Name:	Not reported
Waste Code Description:	134 - Aqueous solution with <10% total organic residues
RCRA Code:	D001
Meth Code:	T01 - Treatment, Tank
Quantity Tons:	0.2058
Waste Quantity:	49
Quantity Unit:	G
Additional Code 1:	Not reported
Additional Code 2:	Not reported
Additional Code 3:	Not reported
Additional Code 4:	Not reported
Additional Code 5:	Not reported
Shipment Date:	19981212
Creation Date:	1/28/1999 0:00:00
Receipt Date:	19981217
Manifest ID:	98586263
Trans EPA ID:	CAD045226370
Trans Name:	Not reported
Trans 2 EPA ID:	Not reported

Map ID  
Direction  
Distance  
Elevation

MAP FINDINGS

Site

Database(s)

EDR ID Number  
EPA ID Number

**HIGHLAND SPRINGS MOBIL (Continued)**

**S113043204**

Trans 2 Name:	Not reported
TSDF EPA ID:	CAD028409019
Trans Name:	Not reported
TSDF Alt EPA ID:	Not reported
TSDF Alt Name:	Not reported
Waste Code Description:	223 - Unspecified oil-containing waste
RCRA Code:	D001
Meth Code:	T01 - Treatment, Tank
Quantity Tons:	0.1376
Waste Quantity:	33
Quantity Unit:	G
Additional Code 1:	Not reported
Additional Code 2:	Not reported
Additional Code 3:	Not reported
Additional Code 4:	Not reported
Additional Code 5:	Not reported
Shipment Date:	19981119
Creation Date:	1/13/1999 0:00:00
Receipt Date:	19981120
Manifest ID:	98555919
Trans EPA ID:	CAR000031211
Trans Name:	Not reported
Trans 2 EPA ID:	Not reported
Trans 2 Name:	Not reported
TSDF EPA ID:	CAD028409019
Trans Name:	Not reported
TSDF Alt EPA ID:	CAD028409019
TSDF Alt Name:	Not reported
Waste Code Description:	134 - Aqueous solution with <10% total organic residues
RCRA Code:	D001
Meth Code:	T01 - Treatment, Tank
Quantity Tons:	1.0836
Waste Quantity:	258
Quantity Unit:	G
Additional Code 1:	Not reported
Additional Code 2:	Not reported
Additional Code 3:	Not reported
Additional Code 4:	Not reported
Additional Code 5:	Not reported
Shipment Date:	19981109
Creation Date:	12/17/1998 0:00:00
Receipt Date:	19981109
Manifest ID:	98555890
Trans EPA ID:	CAR000031211
Trans Name:	Not reported
Trans 2 EPA ID:	Not reported
Trans 2 Name:	Not reported
TSDF EPA ID:	CAD028409019
Trans Name:	Not reported
TSDF Alt EPA ID:	Not reported
TSDF Alt Name:	Not reported
Waste Code Description:	134 - Aqueous solution with <10% total organic residues
RCRA Code:	D001
Meth Code:	T01 - Treatment, Tank
Quantity Tons:	0.3822



Map ID  
Direction  
Distance  
Elevation

MAP FINDINGS

Site

Database(s)

EDR ID Number  
EPA ID Number

**HIGHLAND SPRINGS MOBIL (Continued)**

**S113043204**

Waste Quantity:	91
Quantity Unit:	G
Additional Code 1:	Not reported
Additional Code 2:	Not reported
Additional Code 3:	Not reported
Additional Code 4:	Not reported
Additional Code 5:	Not reported
Shipment Date:	19980807
Creation Date:	9/22/1998 0:00:00
Receipt Date:	19980810
Manifest ID:	98246888
Trans EPA ID:	CAR000031211
Trans Name:	Not reported
Trans 2 EPA ID:	Not reported
Trans 2 Name:	Not reported
TSDf EPA ID:	CAD028409019
Trans Name:	Not reported
TSDf Alt EPA ID:	Not reported
TSDf Alt Name:	Not reported
Waste Code Description:	134 - Aqueous solution with <10% total organic residues
RCRA Code:	D001
Meth Code:	T01 - Treatment, Tank
Quantity Tons:	1.0122
Waste Quantity:	241
Quantity Unit:	G
Additional Code 1:	Not reported
Additional Code 2:	Not reported
Additional Code 3:	Not reported
Additional Code 4:	Not reported
Additional Code 5:	Not reported
Shipment Date:	19980327
Creation Date:	5/26/1998 0:00:00
Receipt Date:	19980330
Manifest ID:	96887996
Trans EPA ID:	CAR000031211
Trans Name:	Not reported
Trans 2 EPA ID:	Not reported
Trans 2 Name:	Not reported
TSDf EPA ID:	CAD028409019
Trans Name:	Not reported
TSDf Alt EPA ID:	CAD028409019
TSDf Alt Name:	Not reported
Waste Code Description:	134 - Aqueous solution with <10% total organic residues
RCRA Code:	D001
Meth Code:	T01 - Treatment, Tank
Quantity Tons:	1.344
Waste Quantity:	320
Quantity Unit:	G
Additional Code 1:	Not reported
Additional Code 2:	Not reported
Additional Code 3:	Not reported
Additional Code 4:	Not reported
Additional Code 5:	Not reported

Map ID  
Direction  
Distance  
Elevation

MAP FINDINGS

Site

Database(s)

EDR ID Number  
EPA ID Number

**HIGHLAND SPRINGS MOBIL (Continued)**

**S113043204**

Additional Info:

Year:	1999
Gen EPA ID:	CAL000055702
Shipment Date:	19991227
Creation Date:	2/15/2000 0:00:00
Receipt Date:	19991230
Manifest ID:	99878013
Trans EPA ID:	CAD045226370
Trans Name:	Not reported
Trans 2 EPA ID:	Not reported
Trans 2 Name:	Not reported
TSDf EPA ID:	CAD028409019
Trans Name:	Not reported
TSDf Alt EPA ID:	CAD028409019
TSDf Alt Name:	Not reported
Waste Code Description:	223 - Unspecified oil-containing waste
RCRA Code:	D001
Meth Code:	T01 - Treatment, Tank
Quantity Tons:	0.0792
Waste Quantity:	19
Quantity Unit:	G
Additional Code 1:	Not reported
Additional Code 2:	Not reported
Additional Code 3:	Not reported
Additional Code 4:	Not reported
Additional Code 5:	Not reported
Shipment Date:	19991222
Creation Date:	2/15/2000 0:00:00
Receipt Date:	19991230
Manifest ID:	99886296
Trans EPA ID:	CAD045226370
Trans Name:	Not reported
Trans 2 EPA ID:	Not reported
Trans 2 Name:	Not reported
TSDf EPA ID:	CAD028409019
Trans Name:	Not reported
TSDf Alt EPA ID:	CAD028409019
TSDf Alt Name:	Not reported
Waste Code Description:	223 - Unspecified oil-containing waste
RCRA Code:	D001
Meth Code:	T01 - Treatment, Tank
Quantity Tons:	0.0917
Waste Quantity:	22
Quantity Unit:	G
Additional Code 1:	Not reported
Additional Code 2:	Not reported
Additional Code 3:	Not reported
Additional Code 4:	Not reported
Additional Code 5:	Not reported
Shipment Date:	19991207
Creation Date:	2/1/2000 0:00:00
Receipt Date:	19991210
Manifest ID:	99367630
Trans EPA ID:	CAD982403198

Map ID  
Direction  
Distance  
Elevation

MAP FINDINGS

Site

Database(s)

EDR ID Number  
EPA ID Number

**HIGHLAND SPRINGS MOBIL (Continued)**

**S113043204**

Trans Name: Not reported  
Trans 2 EPA ID: Not reported  
Trans 2 Name: Not reported  
TSDf EPA ID: CAD044429835  
Trans Name: Not reported  
TSDf Alt EPA ID: Not reported  
TSDf Alt Name: Not reported  
Waste Code Description: 181 - Other inorganic solid waste Organics  
RCRA Code: D018  
Meth Code: D99 - Disposal, Other  
Quantity Tons: 0.02  
Waste Quantity: 40  
Quantity Unit: P  
Additional Code 1: Not reported  
Additional Code 2: Not reported  
Additional Code 3: Not reported  
Additional Code 4: Not reported  
Additional Code 5: Not reported

Shipment Date: 19991001  
Creation Date: 11/19/1999 0:00:00  
Receipt Date: 19991005  
Manifest ID: 98785622  
Trans EPA ID: CAD045226370  
Trans Name: Not reported  
Trans 2 EPA ID: Not reported  
Trans 2 Name: Not reported  
TSDf EPA ID: CAD028409019  
Trans Name: Not reported  
TSDf Alt EPA ID: Not reported  
TSDf Alt Name: Not reported  
Waste Code Description: 223 - Unspecified oil-containing waste  
RCRA Code: D001  
Meth Code: T01 - Treatment, Tank  
Quantity Tons: 0.1751  
Waste Quantity: 42  
Quantity Unit: G  
Additional Code 1: Not reported  
Additional Code 2: Not reported  
Additional Code 3: Not reported  
Additional Code 4: Not reported  
Additional Code 5: Not reported

Shipment Date: 19990812  
Creation Date: 10/12/1999 0:00:00  
Receipt Date: 19990825  
Manifest ID: 99094595  
Trans EPA ID: CAD045226370  
Trans Name: Not reported  
Trans 2 EPA ID: Not reported  
Trans 2 Name: Not reported  
TSDf EPA ID: CAD028409019  
Trans Name: Not reported  
TSDf Alt EPA ID: Not reported  
TSDf Alt Name: Not reported  
Waste Code Description: 223 - Unspecified oil-containing waste  
RCRA Code: D001

Map ID  
Direction  
Distance  
Elevation

MAP FINDINGS

Site

Database(s)

EDR ID Number  
EPA ID Number

**HIGHLAND SPRINGS MOBIL (Continued)**

**S113043204**

Meth Code:	T01 - Treatment, Tank
Quantity Tons:	0.1668
Waste Quantity:	40
Quantity Unit:	G
Additional Code 1:	Not reported
Additional Code 2:	Not reported
Additional Code 3:	Not reported
Additional Code 4:	Not reported
Additional Code 5:	Not reported
Shipment Date:	19990711
Creation Date:	8/24/1999 0:00:00
Receipt Date:	19990719
Manifest ID:	99093955
Trans EPA ID:	CAD045226370
Trans Name:	Not reported
Trans 2 EPA ID:	Not reported
Trans 2 Name:	Not reported
TSDf EPA ID:	CAD028409019
Trans Name:	Not reported
TSDf Alt EPA ID:	Not reported
TSDf Alt Name:	Not reported
Waste Code Description:	223 - Unspecified oil-containing waste
RCRA Code:	D001
Meth Code:	T01 - Treatment, Tank
Quantity Tons:	0.1876
Waste Quantity:	45
Quantity Unit:	G
Additional Code 1:	Not reported
Additional Code 2:	Not reported
Additional Code 3:	Not reported
Additional Code 4:	Not reported
Additional Code 5:	Not reported
Shipment Date:	19990602
Creation Date:	7/19/1999 0:00:00
Receipt Date:	19990604
Manifest ID:	99098228
Trans EPA ID:	CAD045226370
Trans Name:	Not reported
Trans 2 EPA ID:	Not reported
Trans 2 Name:	Not reported
TSDf EPA ID:	CAD028409019
Trans Name:	Not reported
TSDf Alt EPA ID:	CAD028409019
TSDf Alt Name:	Not reported
Waste Code Description:	223 - Unspecified oil-containing waste
RCRA Code:	D001
Meth Code:	T01 - Treatment, Tank
Quantity Tons:	0.0834
Waste Quantity:	20
Quantity Unit:	G
Additional Code 1:	Not reported
Additional Code 2:	Not reported
Additional Code 3:	Not reported
Additional Code 4:	Not reported
Additional Code 5:	Not reported

Map ID  
Direction  
Distance  
Elevation

MAP FINDINGS

Site

Database(s)

EDR ID Number  
EPA ID Number

**HIGHLAND SPRINGS MOBIL (Continued)**

**S113043204**

Shipment Date: 19990503  
Creation Date: 6/10/1999 0:00:00  
Receipt Date: 19990507  
Manifest ID: 98757705  
Trans EPA ID: CAD045226370  
Trans Name: Not reported  
Trans 2 EPA ID: Not reported  
Trans 2 Name: Not reported  
TSDf EPA ID: CAD028409019  
Trans Name: Not reported  
TSDf Alt EPA ID: Not reported  
TSDf Alt Name: Not reported  
Waste Code Description: 223 - Unspecified oil-containing waste  
RCRA Code: D001  
Meth Code: T01 - Treatment, Tank  
Quantity Tons: 0.2085  
Waste Quantity: 50  
Quantity Unit: G  
Additional Code 1: Not reported  
Additional Code 2: Not reported  
Additional Code 3: Not reported  
Additional Code 4: Not reported  
Additional Code 5: Not reported

Shipment Date: 19990417  
Creation Date: 5/20/1999 0:00:00  
Receipt Date: 19990419  
Manifest ID: 98757928  
Trans EPA ID: CAD045226370  
Trans Name: Not reported  
Trans 2 EPA ID: Not reported  
Trans 2 Name: Not reported  
TSDf EPA ID: CAD028409019  
Trans Name: Not reported  
TSDf Alt EPA ID: Not reported  
TSDf Alt Name: Not reported  
Waste Code Description: 223 - Unspecified oil-containing waste  
RCRA Code: D001  
Meth Code: T01 - Treatment, Tank  
Quantity Tons: 0.1751  
Waste Quantity: 42  
Quantity Unit: G  
Additional Code 1: Not reported  
Additional Code 2: Not reported  
Additional Code 3: Not reported  
Additional Code 4: Not reported  
Additional Code 5: Not reported

Shipment Date: 19990211  
Creation Date: 4/1/1999 0:00:00  
Receipt Date: 19990215  
Manifest ID: 98757094  
Trans EPA ID: CAD045226370  
Trans Name: Not reported  
Trans 2 EPA ID: Not reported  
Trans 2 Name: Not reported  
TSDf EPA ID: CAD028409019

Map ID  
Direction  
Distance  
Elevation

MAP FINDINGS

Site

Database(s)

EDR ID Number  
EPA ID Number

**HIGHLAND SPRINGS MOBIL (Continued)**

**S113043204**

Trans Name: Not reported  
TSDf Alt EPA ID: Not reported  
TSDf Alt Name: Not reported  
Waste Code Description: 223 - Unspecified oil-containing waste  
RCRA Code: D001  
Meth Code: T01 - Treatment, Tank  
Quantity Tons: 0.1  
Waste Quantity: 24  
Quantity Unit: G  
Additional Code 1: Not reported  
Additional Code 2: Not reported  
Additional Code 3: Not reported  
Additional Code 4: Not reported  
Additional Code 5: Not reported

Additional Info:

Year: 2009  
Gen EPA ID: CAL000055702

Shipment Date: 20091016  
Creation Date: 12/11/2012 22:16:18  
Receipt Date: Not reported  
Manifest ID: 000196551VES  
Trans EPA ID: NJD080631369  
Trans Name: VEOLIA ES TECHNICAL SOLUTIONS  
Trans 2 EPA ID: Not reported  
Trans 2 Name: Not reported  
TSDf EPA ID: TXD000838896  
Trans Name: VEOLIA ES TECHNICAL SOLUTIONS  
TSDf Alt EPA ID: Not reported  
TSDf Alt Name: Not reported  
Waste Code Description: 352 - Other organic solids  
RCRA Code: D018  
Meth Code: - Not reported  
Quantity Tons: 0.008  
Waste Quantity: 16  
Quantity Unit: P  
Additional Code 1: Not reported  
Additional Code 2: Not reported  
Additional Code 3: Not reported  
Additional Code 4: Not reported  
Additional Code 5: Not reported

Shipment Date: 20090313  
Creation Date: 7/31/2009 18:30:37  
Receipt Date: 20090323  
Manifest ID: 000198727VES  
Trans EPA ID: NJD080631369  
Trans Name: VEOLIA ES TECHNICAL SOLUTIONS  
Trans 2 EPA ID: Not reported  
Trans 2 Name: Not reported  
TSDf EPA ID: TXD000838896  
Trans Name: VEOLIA ES TECHNICAL SOLUTIONS  
TSDf Alt EPA ID: Not reported  
TSDf Alt Name: Not reported  
Waste Code Description: 352 - Other organic solids  
RCRA Code: D018

Map ID  
Direction  
Distance  
Elevation

MAP FINDINGS

Site

Database(s)

EDR ID Number  
EPA ID Number

**HIGHLAND SPRINGS MOBIL (Continued)**

**S113043204**

Meth Code: H040 - Incineration--Thermal Destruction Other Than Use As A Fuel  
Quantity Tons: 0.003  
Waste Quantity: 6  
Quantity Unit: P  
Additional Code 1: Not reported  
Additional Code 2: Not reported  
Additional Code 3: Not reported  
Additional Code 4: Not reported  
Additional Code 5: Not reported

Shipment Date: 20090201  
Creation Date: 4/8/2009 18:30:21  
Receipt Date: 20090210  
Manifest ID: 002289730JJK  
Trans EPA ID: NYD006801245  
Trans Name: TYREE ENVIRONMENTAL CORP  
Trans 2 EPA ID: Not reported  
Trans 2 Name: Not reported  
TSDf EPA ID: CAD028409019  
Trans Name: CROSBY & OVERTON  
TSDf Alt EPA ID: Not reported  
TSDf Alt Name: Not reported  
Waste Code Description: 133 - Aqueous solution with 10% or more total organic residues  
RCRA Code: Not reported  
Meth Code: H135 - Discharge To Sewer/Potw Or Npdes(With Prior Storage--With Or Without Treatment)

Quantity Tons: 0.22935  
Waste Quantity: 55  
Quantity Unit: G  
Additional Code 1: Not reported  
Additional Code 2: Not reported  
Additional Code 3: Not reported  
Additional Code 4: Not reported  
Additional Code 5: Not reported

Additional Info:  
Year: 1993  
Gen EPA ID: CAL000055702

Shipment Date: 19930506  
Creation Date: 9/7/1995 0:00:00  
Receipt Date: 19930511  
Manifest ID: 92737243  
Trans EPA ID: CAL923014155  
Trans Name: Not reported  
Trans 2 EPA ID: Not reported  
Trans 2 Name: Not reported  
TSDf EPA ID: CAD028409019  
Trans Name: Not reported  
TSDf Alt EPA ID: Not reported  
TSDf Alt Name: Not reported  
Waste Code Description: 134 - Aqueous solution with <10% total organic residues  
RCRA Code: Not reported  
Meth Code: T01 - Treatment, Tank  
Quantity Tons: 0.84  
Waste Quantity: 200  
Quantity Unit: G

Map ID  
Direction  
Distance  
Elevation

MAP FINDINGS

Site

Database(s)

EDR ID Number  
EPA ID Number

**HIGHLAND SPRINGS MOBIL (Continued)**

**S113043204**

Additional Code 1: Not reported  
Additional Code 2: Not reported  
Additional Code 3: Not reported  
Additional Code 4: Not reported  
Additional Code 5: Not reported

Shipment Date: 19930315  
Creation Date: 9/1/1995 0:00:00  
Receipt Date: Not reported  
Manifest ID: 92711909  
Trans EPA ID: CAD982495608  
Trans Name: Not reported  
Trans 2 EPA ID: Not reported  
Trans 2 Name: Not reported  
TSDf EPA ID: CAD099452708  
Trans Name: Not reported  
TSDf Alt EPA ID: Not reported  
TSDf Alt Name: Not reported  
Waste Code Description: 134 - Aqueous solution with <10% total organic residues  
RCRA Code: Not reported  
Meth Code: - Not reported  
Quantity Tons: 0.84  
Waste Quantity: 200  
Quantity Unit: G  
Additional Code 1: Not reported  
Additional Code 2: Not reported  
Additional Code 3: Not reported  
Additional Code 4: Not reported  
Additional Code 5: Not reported

Additional Info:

Year: 2008  
Gen EPA ID: CAL000055702

Shipment Date: 20080219  
Creation Date: 4/22/2008 18:30:30  
Receipt Date: 20080226  
Manifest ID: 002290050JJK  
Trans EPA ID: CAD045226370  
Trans Name: TYREE COMPANY  
Trans 2 EPA ID: Not reported  
Trans 2 Name: Not reported  
TSDf EPA ID: CAD028409019  
Trans Name: CROSBY & OVERTON  
TSDf Alt EPA ID: Not reported  
TSDf Alt Name: Not reported  
Waste Code Description: 133 - Aqueous solution with 10% or more total organic residues  
RCRA Code: Not reported  
Meth Code: H135 - Discharge To Sewer/Potw Or Npdes(With Prior Storage--With Or Without Treatment)  
Quantity Tons: 0.22935  
Waste Quantity: 55  
Quantity Unit: G  
Additional Code 1: Not reported  
Additional Code 2: Not reported  
Additional Code 3: Not reported  
Additional Code 4: Not reported



Map ID  
Direction  
Distance  
Elevation

MAP FINDINGS

Site

Database(s)

EDR ID Number  
EPA ID Number

**HIGHLAND SPRINGS MOBIL (Continued)**

**S113043204**

Additional Code 5:	Not reported
Shipment Date:	20080105
Creation Date:	3/8/2008 18:30:14
Receipt Date:	20080108
Manifest ID:	002691604JJK
Trans EPA ID:	CAD045226370
Trans Name:	TYREE COMPANY
Trans 2 EPA ID:	Not reported
Trans 2 Name:	Not reported
TSDf EPA ID:	CAD028409019
Trans Name:	CROSBY & OVERTON
TSDf Alt EPA ID:	Not reported
TSDf Alt Name:	Not reported
Waste Code Description:	213 - Hydrocarbon solvents (benzene, hexane, Stoddard, etc.
RCRA Code:	D001
Meth Code:	H135 - Discharge To Sewer/Potw Or Npdes(With Prior Storage--With Or Without Treatment)
Quantity Tons:	0.00834
Waste Quantity:	2
Quantity Unit:	G
Additional Code 1:	Not reported
Additional Code 2:	Not reported
Additional Code 3:	Not reported
Additional Code 4:	Not reported
Additional Code 5:	Not reported
Additional Info:	
Year:	2003
Gen EPA ID:	CAL000055702
Shipment Date:	20031225
Creation Date:	7/30/2004 18:31:14
Receipt Date:	20031231
Manifest ID:	22405222
Trans EPA ID:	CAD045226370
Trans Name:	TYREE ORG
Trans 2 EPA ID:	Not reported
Trans 2 Name:	Not reported
TSDf EPA ID:	CAD028409019
Trans Name:	CROSBY & OVERTON
TSDf Alt EPA ID:	CAD028409019
TSDf Alt Name:	Not reported
Waste Code Description:	223 - Unspecified oil-containing waste
RCRA Code:	D001
Meth Code:	T01 - Treatment, Tank
Quantity Tons:	0.02085
Waste Quantity:	5
Quantity Unit:	G
Additional Code 1:	Not reported
Additional Code 2:	Not reported
Additional Code 3:	Not reported
Additional Code 4:	Not reported
Additional Code 5:	Not reported

Additional Info:

Map ID  
Direction  
Distance  
Elevation

MAP FINDINGS

Site

Database(s)

EDR ID Number  
EPA ID Number

**HIGHLAND SPRINGS MOBIL (Continued)**

**S113043204**

Year: 2002  
Gen EPA ID: CAL000055702

Shipment Date: 20021110  
Creation Date: 2/21/2003 10:42:43  
Receipt Date: 20021115  
Manifest ID: 22224755  
Trans EPA ID: CAD045226370  
Trans Name: Not reported  
Trans 2 EPA ID: Not reported  
Trans 2 Name: Not reported  
TSDf EPA ID: CAD028409019  
Trans Name: Not reported  
TSDf Alt EPA ID: Not reported  
TSDf Alt Name: Not reported  
Waste Code Description: 223 - Unspecified oil-containing waste  
RCRA Code: D001  
Meth Code: T01 - Treatment, Tank  
Quantity Tons: 0.0417  
Waste Quantity: 10  
Quantity Unit: G  
Additional Code 1: Not reported  
Additional Code 2: Not reported  
Additional Code 3: Not reported  
Additional Code 4: Not reported  
Additional Code 5: Not reported

Additional Info:  
Year: 1996  
Gen EPA ID: CAL000055702

Shipment Date: 19960830  
Creation Date: 5/20/1997 0:00:00  
Receipt Date: 19960905  
Manifest ID: 96006128  
Trans EPA ID: CAL000827854  
Trans Name: Not reported  
Trans 2 EPA ID: CAD028277036  
Trans 2 Name: Not reported  
TSDf EPA ID: CAT080013352  
Trans Name: Not reported  
TSDf Alt EPA ID: Not reported  
TSDf Alt Name: Not reported  
Waste Code Description: 241 - Tank bottom waste 251 Still bottoms with halogenated organics  
RCRA Code: D001  
Meth Code: R01 - Recycler  
Quantity Tons: 0.7631  
Waste Quantity: 183  
Quantity Unit: G  
Additional Code 1: Not reported  
Additional Code 2: Not reported  
Additional Code 3: Not reported  
Additional Code 4: Not reported  
Additional Code 5: Not reported

Shipment Date: 19960305  
Creation Date: 10/4/1996 0:00:00

Map ID  
Direction  
Distance  
Elevation

MAP FINDINGS

Site

Database(s)

EDR ID Number  
EPA ID Number

**HIGHLAND SPRINGS MOBIL (Continued)**

**S113043204**

Receipt Date: 19960306  
Manifest ID: 96215461  
Trans EPA ID: CAD983641598  
Trans Name: Not reported  
Trans 2 EPA ID: Not reported  
Trans 2 Name: Not reported  
TSDf EPA ID: CAD028409019  
Trans Name: Not reported  
TSDf Alt EPA ID: CAD028409019  
TSDf Alt Name: Not reported  
Waste Code Description: 134 - Aqueous solution with <10% total organic residues  
RCRA Code: D001  
Meth Code: T01 - Treatment, Tank  
Quantity Tons: 1.155  
Waste Quantity: 275  
Quantity Unit: G  
Additional Code 1: Not reported  
Additional Code 2: Not reported  
Additional Code 3: Not reported  
Additional Code 4: Not reported  
Additional Code 5: Not reported

Shipment Date: 19960214  
Creation Date: 10/10/1996 0:00:00  
Receipt Date: 19960221  
Manifest ID: 95850385  
Trans EPA ID: CAD983641598  
Trans Name: Not reported  
Trans 2 EPA ID: Not reported  
Trans 2 Name: Not reported  
TSDf EPA ID: CAD028409019  
Trans Name: Not reported  
TSDf Alt EPA ID: CAD028409019  
TSDf Alt Name: Not reported  
Waste Code Description: 134 - Aqueous solution with <10% total organic residues  
RCRA Code: D001  
Meth Code: T01 - Treatment, Tank  
Quantity Tons: 0.63  
Waste Quantity: 150  
Quantity Unit: G  
Additional Code 1: Not reported  
Additional Code 2: Not reported  
Additional Code 3: Not reported  
Additional Code 4: Not reported  
Additional Code 5: Not reported

Additional Info:

Year: 2001  
Gen EPA ID: CAL000055702

Shipment Date: 20011018  
Creation Date: 1/16/2002 0:00:00  
Receipt Date: 20011023  
Manifest ID: 21252187  
Trans EPA ID: CAD045226370  
Trans Name: Not reported  
Trans 2 EPA ID: Not reported

Map ID  
Direction  
Distance  
Elevation

MAP FINDINGS

Site

Database(s)

EDR ID Number  
EPA ID Number

**HIGHLAND SPRINGS MOBIL (Continued)**

**S113043204**

Trans 2 Name: Not reported  
TSDf EPA ID: CAD028409019  
Trans Name: Not reported  
TSDf Alt EPA ID: CAD028409019  
TSDf Alt Name: Not reported  
Waste Code Description: 223 - Unspecified oil-containing waste  
RCRA Code: D001  
Meth Code: T01 - Treatment, Tank  
Quantity Tons: 6.2675  
Waste Quantity: 1503  
Quantity Unit: G  
Additional Code 1: Not reported  
Additional Code 2: Not reported  
Additional Code 3: Not reported  
Additional Code 4: Not reported  
Additional Code 5: Not reported

Shipment Date: 20010410  
Creation Date: 6/12/2001 0:00:00  
Receipt Date: 20010411  
Manifest ID: 20540809  
Trans EPA ID: CAD045226370  
Trans Name: Not reported  
Trans 2 EPA ID: Not reported  
Trans 2 Name: Not reported  
TSDf EPA ID: CAD028409019  
Trans Name: Not reported  
TSDf Alt EPA ID: CAD028409019  
TSDf Alt Name: Not reported  
Waste Code Description: 223 - Unspecified oil-containing waste  
RCRA Code: D001  
Meth Code: T01 - Treatment, Tank  
Quantity Tons: 0.2919  
Waste Quantity: 70  
Quantity Unit: G  
Additional Code 1: Not reported  
Additional Code 2: Not reported  
Additional Code 3: Not reported  
Additional Code 4: Not reported  
Additional Code 5: Not reported

Shipment Date: 20010228  
Creation Date: 4/30/2001 0:00:00  
Receipt Date: 20010228  
Manifest ID: 20473483  
Trans EPA ID: CAD045226370  
Trans Name: Not reported  
Trans 2 EPA ID: Not reported  
Trans 2 Name: Not reported  
TSDf EPA ID: CAD028409019  
Trans Name: Not reported  
TSDf Alt EPA ID: Not reported  
TSDf Alt Name: Not reported  
Waste Code Description: 223 - Unspecified oil-containing waste  
RCRA Code: D001  
Meth Code: T01 - Treatment, Tank  
Quantity Tons: 0.6338

Map ID  
Direction  
Distance  
Elevation

MAP FINDINGS

Site

Database(s)

EDR ID Number  
EPA ID Number

**HIGHLAND SPRINGS MOBIL (Continued)**

**S113043204**

Waste Quantity:	152
Quantity Unit:	G
Additional Code 1:	Not reported
Additional Code 2:	Not reported
Additional Code 3:	Not reported
Additional Code 4:	Not reported
Additional Code 5:	Not reported
Shipment Date:	20010227
Creation Date:	4/30/2001 0:00:00
Receipt Date:	20010301
Manifest ID:	20473101
Trans EPA ID:	CAD045226370
Trans Name:	Not reported
Trans 2 EPA ID:	Not reported
Trans 2 Name:	Not reported
TSDf EPA ID:	CAD028409019
Trans Name:	Not reported
TSDf Alt EPA ID:	Not reported
TSDf Alt Name:	Not reported
Waste Code Description:	223 - Unspecified oil-containing waste
RCRA Code:	D001
Meth Code:	T01 - Treatment, Tank
Quantity Tons:	0.2752
Waste Quantity:	66
Quantity Unit:	G
Additional Code 1:	Not reported
Additional Code 2:	Not reported
Additional Code 3:	Not reported
Additional Code 4:	Not reported
Additional Code 5:	Not reported
Shipment Date:	20010219
Creation Date:	4/30/2001 0:00:00
Receipt Date:	20010221
Manifest ID:	20473410
Trans EPA ID:	CAD045226370
Trans Name:	Not reported
Trans 2 EPA ID:	Not reported
Trans 2 Name:	Not reported
TSDf EPA ID:	CAD028409019
Trans Name:	Not reported
TSDf Alt EPA ID:	Not reported
TSDf Alt Name:	Not reported
Waste Code Description:	223 - Unspecified oil-containing waste
RCRA Code:	D001
Meth Code:	T01 - Treatment, Tank
Quantity Tons:	0.0834
Waste Quantity:	20
Quantity Unit:	G
Additional Code 1:	Not reported
Additional Code 2:	Not reported
Additional Code 3:	Not reported
Additional Code 4:	Not reported
Additional Code 5:	Not reported
Shipment Date:	20010216

Map ID  
Direction  
Distance  
Elevation

MAP FINDINGS

Site

Database(s)

EDR ID Number  
EPA ID Number

**HIGHLAND SPRINGS MOBIL (Continued)**

**S113043204**

Creation Date: 4/30/2001 0:00:00  
Receipt Date: 20010221  
Manifest ID: 20473303  
Trans EPA ID: CAD045226370  
Trans Name: Not reported  
Trans 2 EPA ID: Not reported  
Trans 2 Name: Not reported  
TSDf EPA ID: CAD028409019  
Trans Name: Not reported  
TSDf Alt EPA ID: Not reported  
TSDf Alt Name: Not reported  
Waste Code Description: 223 - Unspecified oil-containing waste  
RCRA Code: D001  
Meth Code: T01 - Treatment, Tank  
Quantity Tons: 0.713  
Waste Quantity: 171  
Quantity Unit: G  
Additional Code 1: Not reported  
Additional Code 2: Not reported  
Additional Code 3: Not reported  
Additional Code 4: Not reported  
Additional Code 5: Not reported

Shipment Date: 20010202  
Creation Date: 4/19/2001 0:00:00  
Receipt Date: Not reported  
Manifest ID: 99878850  
Trans EPA ID: CAD045226370  
Trans Name: Not reported  
Trans 2 EPA ID: Not reported  
Trans 2 Name: Not reported  
TSDf EPA ID: CAD028409019  
Trans Name: Not reported  
TSDf Alt EPA ID: Not reported  
TSDf Alt Name: Not reported  
Waste Code Description: 223 - Unspecified oil-containing waste  
RCRA Code: D001  
Meth Code: T01 - Treatment, Tank  
Quantity Tons: 0.1626  
Waste Quantity: 39  
Quantity Unit: G  
Additional Code 1: Not reported  
Additional Code 2: Not reported  
Additional Code 3: Not reported  
Additional Code 4: Not reported  
Additional Code 5: Not reported

Shipment Date: 20010127  
Creation Date: 4/9/2001 0:00:00  
Receipt Date: 20010130  
Manifest ID: 99878950  
Trans EPA ID: CAD045226370  
Trans Name: Not reported  
Trans 2 EPA ID: Not reported  
Trans 2 Name: Not reported  
TSDf EPA ID: CAD028409019  
Trans Name: Not reported

Map ID  
Direction  
Distance  
Elevation

MAP FINDINGS

Site

Database(s)

EDR ID Number  
EPA ID Number

**HIGHLAND SPRINGS MOBIL (Continued)**

**S113043204**

TSDf Alt EPA ID: Not reported  
TSDf Alt Name: Not reported  
Waste Code Description: 223 - Unspecified oil-containing waste  
RCRA Code: D001  
Meth Code: T01 - Treatment, Tank  
Quantity Tons: 0.3753  
Waste Quantity: 90  
Quantity Unit: G  
Additional Code 1: Not reported  
Additional Code 2: Not reported  
Additional Code 3: Not reported  
Additional Code 4: Not reported  
Additional Code 5: Not reported

Shipment Date: 20010126  
Creation Date: 4/9/2001 0:00:00  
Receipt Date: 20010130  
Manifest ID: 20471923  
Trans EPA ID: CAD045226370  
Trans Name: Not reported  
Trans 2 EPA ID: Not reported  
Trans 2 Name: Not reported  
TSDf EPA ID: CAD028409019  
Trans Name: Not reported  
TSDf Alt EPA ID: Not reported  
TSDf Alt Name: Not reported  
Waste Code Description: 223 - Unspecified oil-containing waste  
RCRA Code: D001  
Meth Code: T01 - Treatment, Tank  
Quantity Tons: 0.1084  
Waste Quantity: 26  
Quantity Unit: G  
Additional Code 1: Not reported  
Additional Code 2: Not reported  
Additional Code 3: Not reported  
Additional Code 4: Not reported  
Additional Code 5: Not reported

Shipment Date: 20010119  
Creation Date: 3/22/2001 0:00:00  
Receipt Date: 20010120  
Manifest ID: 99878867  
Trans EPA ID: CAD045226370  
Trans Name: Not reported  
Trans 2 EPA ID: Not reported  
Trans 2 Name: Not reported  
TSDf EPA ID: CAD028409019  
Trans Name: Not reported  
TSDf Alt EPA ID: Not reported  
TSDf Alt Name: Not reported  
Waste Code Description: 223 - Unspecified oil-containing waste  
RCRA Code: D001  
Meth Code: T01 - Treatment, Tank  
Quantity Tons: 0.1584  
Waste Quantity: 38  
Quantity Unit: G  
Additional Code 1: Not reported

Map ID  
Direction  
Distance  
Elevation

MAP FINDINGS

Site

Database(s)

EDR ID Number  
EPA ID Number

**HIGHLAND SPRINGS MOBIL (Continued)**

**S113043204**

Additional Code 2: Not reported  
Additional Code 3: Not reported  
Additional Code 4: Not reported  
Additional Code 5: Not reported

Additional Info:

Year: 1995  
Gen EPA ID: CAL000055702

Shipment Date: 19950502  
Creation Date: 10/24/1995 0:00:00  
Receipt Date: 19950502  
Manifest ID: 95128979  
Trans EPA ID: CAD982403198  
Trans Name: Not reported  
Trans 2 EPA ID: Not reported  
Trans 2 Name: Not reported  
TSDf EPA ID: CAT080013352  
Trans Name: Not reported  
TSDf Alt EPA ID: Not reported  
TSDf Alt Name: Not reported  
Waste Code Description: 133 - Aqueous solution with 10% or more total organic residues  
RCRA Code: Not reported  
Meth Code: R01 - Recycler  
Quantity Tons: 5.421  
Waste Quantity: 1300  
Quantity Unit: G  
Additional Code 1: Not reported  
Additional Code 2: Not reported  
Additional Code 3: Not reported  
Additional Code 4: Not reported  
Additional Code 5: Not reported

Additional Info:

Year: 2006  
Gen EPA ID: CAL000055702

Shipment Date: 20061207  
Creation Date: 9/20/2007 18:30:23  
Receipt Date: 20061213  
Manifest ID: 001124046JJK  
Trans EPA ID: CAD045226370  
Trans Name: TYREE  
Trans 2 EPA ID: Not reported  
Trans 2 Name: Not reported  
TSDf EPA ID: CAD028409019  
Trans Name: CROSBY & OVERTON  
TSDf Alt EPA ID: Not reported  
TSDf Alt Name: Not reported  
Waste Code Description: 223 - Unspecified oil-containing waste  
RCRA Code: D001  
Meth Code: H135 - Discharge To Sewer/Potw Or Npdes(With Prior Storage--With Or Without Treatment)  
Quantity Tons: 0.00417  
Waste Quantity: 1  
Quantity Unit: G



Map ID  
Direction  
Distance  
Elevation

MAP FINDINGS

Site

Database(s)

EDR ID Number  
EPA ID Number

**HIGHLAND SPRINGS MOBIL (Continued)**

**S113043204**

Additional Code 1: Not reported  
Additional Code 2: Not reported  
Additional Code 3: Not reported  
Additional Code 4: Not reported  
Additional Code 5: Not reported

Additional Info:

Year: 2000  
Gen EPA ID: CAL000055702

Shipment Date: 20001219  
Creation Date: 3/5/2001 0:00:00  
Receipt Date: 20001220  
Manifest ID: 99879094  
Trans EPA ID: CAD045226370  
Trans Name: Not reported  
Trans 2 EPA ID: Not reported  
Trans 2 Name: Not reported  
TSDf EPA ID: CAD028409019  
Trans Name: Not reported  
TSDf Alt EPA ID: Not reported  
TSDf Alt Name: Not reported  
Waste Code Description: 223 - Unspecified oil-containing waste  
RCRA Code: D001  
Meth Code: T01 - Treatment, Tank  
Quantity Tons: 0.0708  
Waste Quantity: 17  
Quantity Unit: G  
Additional Code 1: Not reported  
Additional Code 2: Not reported  
Additional Code 3: Not reported  
Additional Code 4: Not reported  
Additional Code 5: Not reported

Shipment Date: 20001218  
Creation Date: 3/6/2001 0:00:00  
Receipt Date: 20001226  
Manifest ID: 99878810  
Trans EPA ID: CAD045226370  
Trans Name: Not reported  
Trans 2 EPA ID: Not reported  
Trans 2 Name: Not reported  
TSDf EPA ID: CAD028409019  
Trans Name: Not reported  
TSDf Alt EPA ID: Not reported  
TSDf Alt Name: Not reported  
Waste Code Description: 223 - Unspecified oil-containing waste  
RCRA Code: D001  
Meth Code: T01 - Treatment, Tank  
Quantity Tons: 0.1918  
Waste Quantity: 46  
Quantity Unit: G  
Additional Code 1: Not reported  
Additional Code 2: Not reported  
Additional Code 3: Not reported  
Additional Code 4: Not reported  
Additional Code 5: Not reported

Map ID  
Direction  
Distance  
Elevation

MAP FINDINGS

Site

Database(s)

EDR ID Number  
EPA ID Number

**HIGHLAND SPRINGS MOBIL (Continued)**

**S113043204**

Shipment Date: 20001201  
Creation Date: 1/24/2001 0:00:00  
Receipt Date: 20001205  
Manifest ID: 20471834  
Trans EPA ID: CAD045226370  
Trans Name: Not reported  
Trans 2 EPA ID: Not reported  
Trans 2 Name: Not reported  
TSDf EPA ID: CAD028409019  
Trans Name: Not reported  
TSDf Alt EPA ID: Not reported  
TSDf Alt Name: Not reported  
Waste Code Description: 223 - Unspecified oil-containing waste  
RCRA Code: D001  
Meth Code: T01 - Treatment, Tank  
Quantity Tons: 0.2293  
Waste Quantity: 55  
Quantity Unit: G  
Additional Code 1: Not reported  
Additional Code 2: Not reported  
Additional Code 3: Not reported  
Additional Code 4: Not reported  
Additional Code 5: Not reported

Shipment Date: 20001031  
Creation Date: 12/13/2000 0:00:00  
Receipt Date: 20001101  
Manifest ID: 20474137  
Trans EPA ID: CAD045226370  
Trans Name: Not reported  
Trans 2 EPA ID: Not reported  
Trans 2 Name: Not reported  
TSDf EPA ID: CAD028409019  
Trans Name: Not reported  
TSDf Alt EPA ID: CAD028409019  
TSDf Alt Name: Not reported  
Waste Code Description: 223 - Unspecified oil-containing waste  
RCRA Code: D001  
Meth Code: T01 - Treatment, Tank  
Quantity Tons: 0.3294  
Waste Quantity: 79  
Quantity Unit: G  
Additional Code 1: Not reported  
Additional Code 2: Not reported  
Additional Code 3: Not reported  
Additional Code 4: Not reported  
Additional Code 5: Not reported

Shipment Date: 20001002  
Creation Date: 12/8/2000 0:00:00  
Receipt Date: 20001005  
Manifest ID: 20464796  
Trans EPA ID: CAD045226370  
Trans Name: Not reported  
Trans 2 EPA ID: Not reported  
Trans 2 Name: Not reported  
TSDf EPA ID: CAD028409019

Map ID  
Direction  
Distance  
Elevation

MAP FINDINGS

Site

Database(s)

EDR ID Number  
EPA ID Number

**HIGHLAND SPRINGS MOBIL (Continued)**

**S113043204**

Trans Name: Not reported  
TSDf Alt EPA ID: Not reported  
TSDf Alt Name: Not reported  
Waste Code Description: 223 - Unspecified oil-containing waste  
RCRA Code: D001  
Meth Code: T01 - Treatment, Tank  
Quantity Tons: 0.0125  
Waste Quantity: 3  
Quantity Unit: G  
Additional Code 1: Not reported  
Additional Code 2: Not reported  
Additional Code 3: Not reported  
Additional Code 4: Not reported  
Additional Code 5: Not reported

Shipment Date: 20000914  
Creation Date: 10/30/2000 0:00:00  
Receipt Date: 20000916  
Manifest ID: 20464561  
Trans EPA ID: CAD045226370  
Trans Name: Not reported  
Trans 2 EPA ID: Not reported  
Trans 2 Name: Not reported  
TSDf EPA ID: CAD028409019  
Trans Name: Not reported  
TSDf Alt EPA ID: Not reported  
TSDf Alt Name: Not reported  
Waste Code Description: 223 - Unspecified oil-containing waste  
RCRA Code: D001  
Meth Code: T01 - Treatment, Tank  
Quantity Tons: 0.0667  
Waste Quantity: 16  
Quantity Unit: G  
Additional Code 1: Not reported  
Additional Code 2: Not reported  
Additional Code 3: Not reported  
Additional Code 4: Not reported  
Additional Code 5: Not reported

Shipment Date: 20000911  
Creation Date: 10/30/2000 0:00:00  
Receipt Date: 20000915  
Manifest ID: 20464631  
Trans EPA ID: CAD045226370  
Trans Name: Not reported  
Trans 2 EPA ID: Not reported  
Trans 2 Name: Not reported  
TSDf EPA ID: CAD028409019  
Trans Name: Not reported  
TSDf Alt EPA ID: Not reported  
TSDf Alt Name: Not reported  
Waste Code Description: 223 - Unspecified oil-containing waste  
RCRA Code: D001  
Meth Code: T01 - Treatment, Tank  
Quantity Tons: 0.0458  
Waste Quantity: 11  
Quantity Unit: G

Map ID  
Direction  
Distance  
Elevation

MAP FINDINGS

Site

Database(s)

EDR ID Number  
EPA ID Number

**HIGHLAND SPRINGS MOBIL (Continued)**

**S113043204**

Additional Code 1:	Not reported
Additional Code 2:	Not reported
Additional Code 3:	Not reported
Additional Code 4:	Not reported
Additional Code 5:	Not reported
Shipment Date:	20000815
Creation Date:	10/23/2000 0:00:00
Receipt Date:	20000824
Manifest ID:	20096131
Trans EPA ID:	CAD982403198
Trans Name:	Not reported
Trans 2 EPA ID:	CAD028277036
Trans 2 Name:	Not reported
TSDf EPA ID:	CAD044429835
Trans Name:	Not reported
TSDf Alt EPA ID:	CAD044429835
TSDf Alt Name:	Not reported
Waste Code Description:	181 - Other inorganic solid waste Organics
RCRA Code:	D018
Meth Code:	D99 - Disposal, Other
Quantity Tons:	0.015
Waste Quantity:	30
Quantity Unit:	P
Additional Code 1:	Not reported
Additional Code 2:	Not reported
Additional Code 3:	Not reported
Additional Code 4:	Not reported
Additional Code 5:	Not reported
Shipment Date:	20000625
Creation Date:	8/14/2000 0:00:00
Receipt Date:	20000629
Manifest ID:	20262208
Trans EPA ID:	CAD045226370
Trans Name:	Not reported
Trans 2 EPA ID:	Not reported
Trans 2 Name:	Not reported
TSDf EPA ID:	CAD028409019
Trans Name:	Not reported
TSDf Alt EPA ID:	Not reported
TSDf Alt Name:	Not reported
Waste Code Description:	223 - Unspecified oil-containing waste
RCRA Code:	D001
Meth Code:	T01 - Treatment, Tank
Quantity Tons:	0.0417
Waste Quantity:	10
Quantity Unit:	G
Additional Code 1:	Not reported
Additional Code 2:	Not reported
Additional Code 3:	Not reported
Additional Code 4:	Not reported
Additional Code 5:	Not reported
Shipment Date:	20000611
Creation Date:	8/2/2000 0:00:00
Receipt Date:	20000615

Map ID  
Direction  
Distance  
Elevation

MAP FINDINGS

Site

Database(s)

EDR ID Number  
EPA ID Number

**HIGHLAND SPRINGS MOBIL (Continued)**

**S113043204**

Manifest ID: 20262056  
Trans EPA ID: CAD045226370  
Trans Name: Not reported  
Trans 2 EPA ID: Not reported  
Trans 2 Name: Not reported  
TSDf EPA ID: CAD028409019  
Trans Name: Not reported  
TSDf Alt EPA ID: Not reported  
TSDf Alt Name: Not reported  
Waste Code Description: 223 - Unspecified oil-containing waste  
RCRA Code: D001  
Meth Code: T01 - Treatment, Tank  
Quantity Tons: 0.0041  
Waste Quantity: 1  
Quantity Unit: G  
Additional Code 1: Not reported  
Additional Code 2: Not reported  
Additional Code 3: Not reported  
Additional Code 4: Not reported  
Additional Code 5: Not reported

**CERS:**

Name: HIGHLAND SPRINGS MOBIL  
Address: 300 S HIGHLAND SPRINGS AVE  
City,State,Zip: BANNING, CA 92220  
Site ID: 394730  
CERS ID: 10330210  
CERS Description: Chemical Storage Facilities

**Violations:**

Site ID: 394730  
Site Name: Highland Springs Mobil  
Violation Date: 01-20-2016  
Citation: HSC 6.7 25291 - California Health and Safety Code, Chapter 6.7, Section(s) 25291  
Violation Description: Failure to maintain under-dispenser containment, sumps, and/or other secondary containment in good condition and/or free of debris/liquid.  
Violation Notes: Returned to compliance on 01/20/2016.  
Violation Division: Riverside County Department of Env Health  
Violation Program: UST  
Violation Source: CERS

Site ID: 394730  
Site Name: Highland Springs Mobil  
Violation Date: 01-17-2018  
Citation: HSC 6.7 25284, 25286 - California Health and Safety Code, Chapter 6.7, Section(s) 25284, 25286  
Violation Description: Failure to submit a complete and accurate application for a permit to operate a UST, or for renewal of the permit.  
Violation Notes: Returned to compliance on 01/24/2018.  
Violation Division: Riverside County Department of Env Health  
Violation Program: UST  
Violation Source: CERS

Site ID: 394730  
Site Name: Highland Springs Mobil  
Violation Date: 08-26-2014

Map ID  
Direction  
Distance  
Elevation

MAP FINDINGS

Site

Database(s)

EDR ID Number  
EPA ID Number

**HIGHLAND SPRINGS MOBIL (Continued)**

**S113043204**

Citation: 40 CFR 1 265.173 - U.S. Code of Federal Regulations, Title 40, Chapter 1, Section(s) 265.173  
Violation Description: Failure to properly close hazardous waste containers when not in active use.  
Violation Notes: Returned to compliance on 10/01/2014.  
Violation Division: Riverside County Department of Env Health  
Violation Program: HW  
Violation Source: CERS

Site ID: 394730  
Site Name: Highland Springs Mobil  
Violation Date: 01-17-2019  
Citation: 23 CCR 16 2632(c)(2)(B), 2634(d)(1)(a), 2636(f)(1) - California Code of Regulations, Title 23, Chapter 16, Section(s) 2632(c)(2)(B), 2634(d)(1)(a), 2636(f)(1)  
Violation Description: Failure of the leak detection equipment to have an audible and visual alarm as required.  
Violation Notes: Returned to compliance on 01/17/2019. OBSERVATION: Observed annular sensor for 87 [main] tank fail to activate an audible and visual alarm when tested. CORRECTIVE ACTION: While on site technician switched the annular sensor [343] from the waste oil tank with the annular sensor [343] from the 87 [main] tank. Both sensors were certified and activated an audible & visual alarm when tested. Violation corrected on site.  
Violation Division: Riverside County Department of Env Health  
Violation Program: UST  
Violation Source: CERS

Site ID: 394730  
Site Name: Highland Springs Mobil  
Violation Date: 01-20-2016  
Citation: 23 CCR 16 2632, 2634, 2636, 2666 - California Code of Regulations, Title 23, Chapter 16, Section(s) 2632, 2634, 2636, 2666  
Violation Description: Failure of the leak detection equipment to be properly programmed or properly operated.  
Violation Notes: Returned to compliance on 01/20/2016.  
Violation Division: Riverside County Department of Env Health  
Violation Program: UST  
Violation Source: CERS

Site ID: 394730  
Site Name: Highland Springs Mobil  
Violation Date: 01-19-2017  
Citation: 23 CCR 16 2637(e) - California Code of Regulations, Title 23, Chapter 16, Section(s) 2637(e)  
Violation Description: Failure to submit a copy of the secondary containment test results to the CUPA within 30 days after the test.  
Violation Notes: Returned to compliance on 01/19/2017.  
Violation Division: Riverside County Department of Env Health  
Violation Program: UST  
Violation Source: CERS

Site ID: 394730  
Site Name: Highland Springs Mobil  
Violation Date: 01-07-2020  
Citation: Un-Specified  
Violation Description: Business Plan Program - Administration/Documentation - General Local

Map ID  
Direction  
Distance  
Elevation

MAP FINDINGS

Site

Database(s)

EDR ID Number  
EPA ID Number

**HIGHLAND SPRINGS MOBIL (Continued)**

**S113043204**

Violation Notes: Ordinance  
Returned to compliance on 02/26/2020. OBSERVATION: Owner/ operator failed to maintain updated Safety Data Sheets for each hazardous material stored on site. CORRECTIVE ACTION: Owner/operator shall have Safety Data Sheets as defined in Title 8 CCR, readily accessible or maintained on site for each hazardous material stored/handled at the facility.

Violation Division: Riverside County Department of Env Health  
Violation Program: HMRRP  
Violation Source: CERS

Site ID: 394730  
Site Name: Highland Springs Mobil  
Violation Date: 01-17-2018  
Citation: 23 CCR 16 2712 - California Code of Regulations, Title 23, Chapter 16, Section(s) 2712

Violation Description: Failure to comply with any of the applicable requirements of the permit issued for the operation of the UST system.

Violation Notes: Returned to compliance on 01/24/2018.  
Violation Division: Riverside County Department of Env Health  
Violation Program: UST  
Violation Source: CERS

Site ID: 394730  
Site Name: Highland Springs Mobil  
Violation Date: 01-14-2015  
Citation: 23 CCR 16 2712(b) - California Code of Regulations, Title 23, Chapter 16, Section(s) 2712(b)

Violation Description: Failure to maintain records of repairs, lining, and upgrades on site, or off site if approved by the CUPA, for the life of the underground storage tank and/or failure to maintain written monitoring and maintenance records on site, or off site if approved by the CUPA, for a period of 3 years, 6 1/2 years for cathodic protection, and 5 years for written performance claims pertaining to release detection systems and calibration and maintenance records for such systems.

Violation Notes: Returned to compliance on 03/04/2015.  
Violation Division: Riverside County Department of Env Health  
Violation Program: UST  
Violation Source: CERS

Site ID: 394730  
Site Name: Highland Springs Mobil  
Violation Date: 01-14-2015  
Citation: HSC 6.75 25299.30-25299.34 - California Health and Safety Code, Chapter 6.75, Section(s) 25299.30-25299.34

Violation Description: Failure to submit and maintain complete and current Certification of Financial Responsibility or other mechanism of financial assurance.

Violation Notes: Returned to compliance on 03/04/2015.  
Violation Division: Riverside County Department of Env Health  
Violation Program: UST  
Violation Source: CERS

Site ID: 394730  
Site Name: Highland Springs Mobil  
Violation Date: 01-07-2020  
Citation: 23 CCR 16 2712(b)(1) and (2) - California Code of Regulations, Title 23, Chapter 16, Section(s) 2712(b)(1) and (2)

Map ID  
Direction  
Distance  
Elevation

MAP FINDINGS

Site

Database(s)

EDR ID Number  
EPA ID Number

**HIGHLAND SPRINGS MOBIL (Continued)**

**S113043204**

Violation Description: Failure to maintain monitoring records for release detection and/or maintain records of appropriate follow-up actions.

Violation Notes: Returned to compliance on 02/26/2020. OBSERVATION: Owner/operator unable to produce maintenance records/work orders for March 2019, June 2019, August 2019, September 2019, November 2019, and December 2019. CORRECTIVE ACTION: Owner/operator shall ensure monitoring and maintenance records are completed and maintained on site readily available for review. \*Note: DO report for November 2019 and December 2019 requires review and signature.

Violation Division: Riverside County Department of Env Health  
Violation Program: UST  
Violation Source: CERS

Site ID: 394730  
Site Name: Highland Springs Mobil  
Violation Date: 01-20-2016  
Citation: 23 CCR 16 2636(f)(1) - California Code of Regulations, Title 23, Chapter 16, Section(s) 2636(f)(1)

Violation Description: Failure of the double wall pressurized piping in the under dispenser containment to be continuously monitored by a method that either shuts down the flow of product to the dispenser or activates an audible/visual alarm when a leak is detected.

Violation Notes: Returned to compliance on 01/20/2016.

Violation Division: Riverside County Department of Env Health  
Violation Program: UST  
Violation Source: CERS

Site ID: 394730  
Site Name: Highland Springs Mobil  
Violation Date: 01-17-2018  
Citation: 23 CCR 16 2712(i) - California Code of Regulations, Title 23, Chapter 16, Section(s) 2712(i)

Violation Description: Failure to have current UST Monitoring Plan available on site.

Violation Notes: Returned to compliance on 01/24/2018.

Violation Division: Riverside County Department of Env Health  
Violation Program: UST  
Violation Source: CERS

Site ID: 394730  
Site Name: Highland Springs Mobil  
Violation Date: 08-26-2014  
Citation: 22 CCR 12 66262.34(f) - California Code of Regulations, Title 22, Chapter 12, Section(s) 66262.34(f)

Violation Description: Failure to properly label hazardous waste accumulation containers with the following requirements: "Hazardous Waste", name and address of the generator, physical and chemical characteristics of the Hazardous Waste, and starting accumulation date.

Violation Notes: Returned to compliance on 10/01/2014.

Violation Division: Riverside County Department of Env Health  
Violation Program: HW  
Violation Source: CERS

Site ID: 394730  
Site Name: Highland Springs Mobil  
Violation Date: 01-19-2017  
Citation: 23 CCR 16 2638(d) - California Code of Regulations, Title 23, Chapter 16, Section(s) 2638(d)



Map ID  
Direction  
Distance  
Elevation

MAP FINDINGS

Site

Database(s)

EDR ID Number  
EPA ID Number

**HIGHLAND SPRINGS MOBIL (Continued)**

**S113043204**

Violation Description: Failure to submit the Annual Monitoring System Certification Form to the CUPA within 30 days of completion of the test.  
Violation Notes: Returned to compliance on 01/19/2017.  
Violation Division: Riverside County Department of Env Health  
Violation Program: UST  
Violation Source: CERS

Evaluation:

Eval General Type: Compliance Evaluation Inspection  
Eval Date: 01-17-2019  
Violations Found: Yes  
Eval Type: Routine done by local agency  
Eval Notes: Not reported  
Eval Division: Riverside County Department of Env Health  
Eval Program: UST  
Eval Source: CERS

Eval General Type: Compliance Evaluation Inspection  
Eval Date: 01-19-2017  
Violations Found: No  
Eval Type: Routine done by local agency  
Eval Notes: Not reported  
Eval Division: Riverside County Department of Env Health  
Eval Program: HMRRP  
Eval Source: CERS

Eval General Type: Compliance Evaluation Inspection  
Eval Date: 01-20-2016  
Violations Found: Yes  
Eval Type: Routine done by local agency  
Eval Notes: Not reported  
Eval Division: Riverside County Department of Env Health  
Eval Program: UST  
Eval Source: CERS

Eval General Type: Other/Unknown  
Eval Date: 10-01-2014  
Violations Found: No  
Eval Type: Other, not routine, done by local agency  
Eval Notes: Not reported  
Eval Division: Riverside County Department of Env Health  
Eval Program: HW  
Eval Source: CERS

Eval General Type: Compliance Evaluation Inspection  
Eval Date: 01-19-2017  
Violations Found: No  
Eval Type: Routine done by local agency  
Eval Notes: Not reported  
Eval Division: Riverside County Department of Env Health  
Eval Program: HW  
Eval Source: CERS

Eval General Type: Other/Unknown  
Eval Date: 03-04-2015  
Violations Found: No  
Eval Type: Other, not routine, done by local agency

Map ID  
Direction  
Distance  
Elevation

MAP FINDINGS

Site

Database(s)

EDR ID Number  
EPA ID Number

**HIGHLAND SPRINGS MOBIL (Continued)**

**S113043204**

Eval Notes: Reinspection. All violations were corrected from 1/14/2015.  
Eval Division: Riverside County Department of Env Health  
Eval Program: UST  
Eval Source: CERS

Eval General Type: Compliance Evaluation Inspection  
Eval Date: 01-07-2020  
Violations Found: Yes  
Eval Type: Routine done by local agency  
Eval Notes: Observed liquid in Diesel Fill sump. \*DO report for November 2019 and December 2019 requires review and signature.

Eval Division: Riverside County Department of Env Health  
Eval Program: UST  
Eval Source: CERS

Eval General Type: Compliance Evaluation Inspection  
Eval Date: 01-19-2017  
Violations Found: Yes  
Eval Type: Routine done by local agency  
Eval Notes: Not reported  
Eval Division: Riverside County Department of Env Health  
Eval Program: UST  
Eval Source: CERS

Eval General Type: Compliance Evaluation Inspection  
Eval Date: 01-29-2014  
Violations Found: No  
Eval Type: Routine done by local agency  
Eval Notes: Not reported  
Eval Division: Riverside County Department of Env Health  
Eval Program: UST  
Eval Source: CERS

Eval General Type: Other/Unknown  
Eval Date: 02-26-2020  
Violations Found: No  
Eval Type: Other, not routine, done by local agency  
Eval Notes: Not reported  
Eval Division: Riverside County Department of Env Health  
Eval Program: HW  
Eval Source: CERS

Eval General Type: Other/Unknown  
Eval Date: 02-26-2020  
Violations Found: No  
Eval Type: Other, not routine, done by local agency  
Eval Notes: November 2019, December 2019, January 2020, and February 2020 DO monthly reports signed while on site. \*\* Facility shall review, sign, and date monthly DO reports within 48 hours of receipt. \*\*

Eval Division: Riverside County Department of Env Health  
Eval Program: UST  
Eval Source: CERS

Eval General Type: Other/Unknown  
Eval Date: 02-26-2020  
Violations Found: No  
Eval Type: Other, not routine, done by local agency

Map ID  
Direction  
Distance  
Elevation

MAP FINDINGS

Site

Database(s)

EDR ID Number  
EPA ID Number

**HIGHLAND SPRINGS MOBIL (Continued)**

**S113043204**

Eval Notes: Remaining missing SDS acquired while on site.  
Eval Division: Riverside County Department of Env Health  
Eval Program: HMRRP  
Eval Source: CERS

Eval General Type: Compliance Evaluation Inspection  
Eval Date: 08-26-2014  
Violations Found: No  
Eval Type: Routine done by local agency  
Eval Notes: Not reported  
Eval Division: Riverside County Department of Env Health  
Eval Program: HMRRP  
Eval Source: CERS

Eval General Type: Compliance Evaluation Inspection  
Eval Date: 01-07-2020  
Violations Found: Yes  
Eval Type: Routine done by local agency  
Eval Notes: Not reported  
Eval Division: Riverside County Department of Env Health  
Eval Program: HMRRP  
Eval Source: CERS

Eval General Type: Compliance Evaluation Inspection  
Eval Date: 01-14-2015  
Violations Found: Yes  
Eval Type: Routine done by local agency  
Eval Notes: Not reported  
Eval Division: Riverside County Department of Env Health  
Eval Program: UST  
Eval Source: CERS

Eval General Type: Compliance Evaluation Inspection  
Eval Date: 01-17-2018  
Violations Found: Yes  
Eval Type: Routine done by local agency  
Eval Notes: Not reported  
Eval Division: Riverside County Department of Env Health  
Eval Program: UST  
Eval Source: CERS

Eval General Type: Other/Unknown  
Eval Date: 02-03-2014  
Violations Found: No  
Eval Type: Other, not routine, done by local agency  
Eval Notes: Not reported  
Eval Division: Riverside County Department of Env Health  
Eval Program: UST  
Eval Source: CERS

Eval General Type: Compliance Evaluation Inspection  
Eval Date: 08-26-2014  
Violations Found: Yes  
Eval Type: Routine done by local agency  
Eval Notes: Not reported  
Eval Division: Riverside County Department of Env Health  
Eval Program: HW

Map ID  
Direction  
Distance  
Elevation

MAP FINDINGS

Site

Database(s)

EDR ID Number  
EPA ID Number

**HIGHLAND SPRINGS MOBIL (Continued)**

**S113043204**

Eval Source: CERS

Enforcement Action:

Site ID: 394730  
Site Name: Highland Springs Mobil  
Site Address: 300 S HIGHLAND SPRINGS AVE  
Site City: BANNING  
Site Zip: 92220  
Enf Action Date: 01-14-2015  
Enf Action Type: Notice of Violation (Unified Program)  
Enf Action Description: Notice of Violation Issued by the Inspector at the Time of Inspection  
Enf Action Notes: Not reported  
Enf Action Division: Riverside County Department of Env Health  
Enf Action Program: UST  
Enf Action Source: CERS

Site ID: 394730  
Site Name: Highland Springs Mobil  
Site Address: 300 S HIGHLAND SPRINGS AVE  
Site City: BANNING  
Site Zip: 92220  
Enf Action Date: 01-20-2016  
Enf Action Type: Notice of Violation (Unified Program)  
Enf Action Description: Notice of Violation Issued by the Inspector at the Time of Inspection  
Enf Action Notes: Not reported  
Enf Action Division: Riverside County Department of Env Health  
Enf Action Program: UST  
Enf Action Source: CERS

Site ID: 394730  
Site Name: Highland Springs Mobil  
Site Address: 300 S HIGHLAND SPRINGS AVE  
Site City: BANNING  
Site Zip: 92220  
Enf Action Date: 08-26-2014  
Enf Action Type: Notice of Violation (Unified Program)  
Enf Action Description: Notice of Violation Issued by the Inspector at the Time of Inspection  
Enf Action Notes: Not reported  
Enf Action Division: Riverside County Department of Env Health  
Enf Action Program: HW  
Enf Action Source: CERS

Affiliation:

Affiliation Type Desc: Facility Mailing Address  
Entity Name: Mailing Address  
Entity Title: Not reported  
Affiliation Address: 300 S Highland Springs Ave  
Affiliation City: Banning  
Affiliation State: CA  
Affiliation Country: Not reported  
Affiliation Zip: 92220  
Affiliation Phone: Not reported

Affiliation Type Desc: Legal Owner  
Entity Name: Sobhy Yousef  
Entity Title: Not reported

Map ID  
Direction  
Distance  
Elevation

MAP FINDINGS

Site

Database(s)

EDR ID Number  
EPA ID Number

**HIGHLAND SPRINGS MOBIL (Continued)**

**S113043204**

Affiliation Address: 300 S Highland Springs Ave  
Affiliation City: Banning  
Affiliation State: CA  
Affiliation Country: United States  
Affiliation Zip: 92220  
Affiliation Phone: (951) 769-9272

Affiliation Type Desc: Identification Signer  
Entity Name: Sobhy Yousef  
Entity Title: Owner  
Affiliation Address: Not reported  
Affiliation City: Not reported  
Affiliation State: Not reported  
Affiliation Country: Not reported  
Affiliation Zip: Not reported  
Affiliation Phone: Not reported

Affiliation Type Desc: UST Tank Owner  
Entity Name: Sobhy Yousef  
Entity Title: Not reported  
Affiliation Address: 300 S. Highland Springs  
Affiliation City: Banning  
Affiliation State: CA  
Affiliation Country: United States  
Affiliation Zip: 92220  
Affiliation Phone: (951) 769-9272

Affiliation Type Desc: CUPA District  
Entity Name: Riverside Cnty Env Health  
Entity Title: Not reported  
Affiliation Address: 4065 County Circle Drive, Room 104  
Affiliation City: Riverside  
Affiliation State: CA  
Affiliation Country: Not reported  
Affiliation Zip: 92503  
Affiliation Phone: (951) 358-5055

Affiliation Type Desc: Operator  
Entity Name: Sobhy Yousef  
Entity Title: Not reported  
Affiliation Address: Not reported  
Affiliation City: Not reported  
Affiliation State: Not reported  
Affiliation Country: Not reported  
Affiliation Zip: Not reported  
Affiliation Phone: (951) 769-9272

Affiliation Type Desc: Parent Corporation  
Entity Name: Highland Springs Mobil  
Entity Title: Not reported  
Affiliation Address: Not reported  
Affiliation City: Not reported  
Affiliation State: Not reported  
Affiliation Country: Not reported  
Affiliation Zip: Not reported  
Affiliation Phone: Not reported

Map ID  
Direction  
Distance  
Elevation

MAP FINDINGS

Site

Database(s)

EDR ID Number  
EPA ID Number

**HIGHLAND SPRINGS MOBIL (Continued)**

**S113043204**

Affiliation Type Desc: UST Tank Operator  
Entity Name: Sobhy Yousef  
Entity Title: Not reported  
Affiliation Address: 300 S. Highland Springs  
Affiliation City: Banning  
Affiliation State: CA  
Affiliation Country: United States  
Affiliation Zip: 92220  
Affiliation Phone: (951) 769-9272

Affiliation Type Desc: Document Preparer  
Entity Name: Patrick Kanchy  
Entity Title: Not reported  
Affiliation Address: Not reported  
Affiliation City: Not reported  
Affiliation State: Not reported  
Affiliation Country: Not reported  
Affiliation Zip: Not reported  
Affiliation Phone: Not reported

Affiliation Type Desc: Environmental Contact  
Entity Name: Sobhy Yousef  
Entity Title: Not reported  
Affiliation Address: 300 S Highland Springs Ave  
Affiliation City: Banning  
Affiliation State: CA  
Affiliation Country: Not reported  
Affiliation Zip: 92220  
Affiliation Phone: Not reported

Affiliation Type Desc: UST Permit Applicant  
Entity Name: Sobhy Yousef  
Entity Title: Owner  
Affiliation Address: Not reported  
Affiliation City: Not reported  
Affiliation State: Not reported  
Affiliation Country: Not reported  
Affiliation Zip: Not reported  
Affiliation Phone: (760) 861-3838

Affiliation Type Desc: UST Property Owner Name  
Entity Name: Sobhy Yousef  
Entity Title: Not reported  
Affiliation Address: 300 S. Highland Springs  
Affiliation City: Banning  
Affiliation State: CA  
Affiliation Country: United States  
Affiliation Zip: 92220  
Affiliation Phone: (760) 861-3838

**HWTS:**

Name: HIGHLAND SPRINGS MOBIL  
Address: 300 S HIGHLAND SPRINGS AVE  
Address 2: Not reported  
City,State,Zip: BANNING, CA 922206504  
EPA ID: CAL000055702

Map ID  
Direction  
Distance  
Elevation

MAP FINDINGS

Site

Database(s)

EDR ID Number  
EPA ID Number

**HIGHLAND SPRINGS MOBIL (Continued)**

**S113043204**

Inactive Date: Not reported  
Create Date: 06/29/1994  
Last Act Date: 09/26/2018  
Mailing Name: Not reported  
Mailing Address: 1708 N PAUL CANYON DR  
Mailing Address 2: Not reported  
Mailing City,State,Zip: PALM SPRINGS, CA 92262  
Owner Name: SOBHY YOUSEF  
Owner Address: 1708 N PAUL CANYON DR  
Owner Address 2: Not reported  
Owner City,State,Zip: PALM SPRINGS, CA 92262  
Contact Name: JACOB YOUSEF  
Contact Address: 77942 AMORA DR  
Contact Address 2: Not reported  
City,State,Zip: LA QUINTA, CA 92253

NAICS:  
EPA ID: CAL000055702  
Create Date: 2002-03-14 16:36:27  
NAICS Code: 44719  
NAICS Description: Other Gasoline Stations  
Issued EPA ID Date: 1994-06-29 00:00:00  
Inactive Date: Not reported  
Facility Name: HIGHLAND SPRINGS MOBIL  
Facility Address: 300 S HIGHLAND SPRINGS AVE  
Facility Address 2: Not reported  
Facility City: BANNING  
Facility County: 33  
Facility State: CA  
Facility Zip: 922206504

**C33**  
**ENE**  
**1/8-1/4**  
**0.233 mi.**  
**1229 ft.**

**HOBBY LOBBY STORES INC**  
**300 S HIGHLAND SPRINGS AVE**  
**BANNING, CA 92220**

**RCRA NonGen / NLR** **1024856632**  
**CAL000420820**

**Site 10 of 19 in cluster C**

**Relative:**  
**Lower**

RCRA NonGen / NLR:

**Actual:**  
**2563 ft.**

Date form received by agency: 2016-10-10 00:00:00.0  
Facility name: HOBBY LOBBY STORES INC  
Facility address: 300 S HIGHLAND SPRINGS AVE  
BANNING, CA 92220  
EPA ID: CAL000420820  
Mailing address: 7707 SW 44TH ST  
OKLAHOMA CITY, CA 73179  
Contact: SAMANTHA DUMAY  
Contact address: 477 CONNECTICUT BLVD  
EAST HARTFORD, CT 06108  
Contact country: Not reported  
Contact telephone: 860-206-6025  
Contact email: CUSTOMERSERVICE@AOWR-LLC.COM  
EPA Region: 09  
Classification: Non-Generator  
Description: Handler: Non-Generators do not presently generate hazardous waste

Owner/Operator Summary:

Owner/operator name: SAMANTHA DUMAY

Map ID  
Direction  
Distance  
Elevation

MAP FINDINGS

Site

Database(s)

EDR ID Number  
EPA ID Number

**HOBBY LOBBY STORES INC (Continued)**

**1024856632**

Owner/operator address: 477 CONNECTICUT BLVD  
EAST HARTFORD, CT 06108  
Owner/operator country: Not reported  
Owner/operator telephone: 860-206-6025  
Owner/operator email: Not reported  
Owner/operator fax: Not reported  
Owner/operator extension: Not reported  
Legal status: Other  
Owner/Operator Type: Operator  
Owner/Op start date: Not reported  
Owner/Op end date: Not reported

Owner/operator name: HOBBY LOBBY STORES INC  
Owner/operator address: 7707 SW 44TH ST  
OKLAHOMA CITY, OK 73179  
Owner/operator country: Not reported  
Owner/operator telephone: 405-745-1877  
Owner/operator email: Not reported  
Owner/operator fax: Not reported  
Owner/operator extension: Not reported  
Legal status: Other  
Owner/Operator Type: Owner  
Owner/Op start date: Not reported  
Owner/Op end date: Not reported

Handler Activities Summary:

U.S. importer of hazardous waste: No  
Mixed waste (haz. and radioactive): No  
Recycler of hazardous waste: No  
Transporter of hazardous waste: No  
Treater, storer or disposer of HW: No  
Underground injection activity: No  
On-site burner exemption: No  
Furnace exemption: No  
Used oil fuel burner: No  
Used oil processor: No  
User oil refiner: No  
Used oil fuel marketer to burner: No  
Used oil Specification marketer: No  
Used oil transfer facility: No  
Used oil transporter: No

Violation Status: No violations found

**C34**  
**ENE**  
**1/8-1/4**  
**0.233 mi.**  
**1229 ft.**

**ALBERTSON'S # 6512**  
**300 S HIGHLAND SPRINGS AVE STE 7**  
**BANNING, CA 92220**

**RCRA NonGen / NLR** **1024838110**  
**CAL000384496**

**Site 11 of 19 in cluster C**

**Relative:**  
**Lower**  
**Actual:**  
**2563 ft.**

RCRA NonGen / NLR:  
Date form received by agency: 2013-04-11 00:00:00.0  
Facility name: ALBERTSON'S # 6512  
Facility address: 300 S HIGHLAND SPRINGS AVE STE 7  
BANNING, CA 92220-6501  
EPA ID: CAL000384496  
Mailing address: 250 E PARKCENTER BLVD DEPT 81014  
BOISE, ID 83706-3940



Map ID  
Direction  
Distance  
Elevation

MAP FINDINGS

Site

Database(s)

EDR ID Number  
EPA ID Number

**ALBERTSON'S # 6512 (Continued)**

**1024838110**

Contact: JILL WASHBURN  
Contact address: PO BOX 20, DEPT. 81014  
BOISE, ID 83726  
Contact country: Not reported  
Contact telephone: 208-395-3949  
Contact email: JILL.WASHBURN@ALBERTSONS.COM  
EPA Region: 09  
Classification: Non-Generator  
Description: Handler: Non-Generators do not presently generate hazardous waste

Owner/Operator Summary:

Owner/operator name: ALBERTSONS, LLC  
Owner/operator address: 250 E PARKCENTER BLVD DEPT 81014  
BOISE, ID 83706  
Owner/operator country: Not reported  
Owner/operator telephone: 208-395-4793  
Owner/operator email: Not reported  
Owner/operator fax: Not reported  
Owner/operator extension: Not reported  
Legal status: Other  
Owner/Operator Type: Owner  
Owner/Op start date: Not reported  
Owner/Op end date: Not reported

Owner/operator name: JILL WASHBURN  
Owner/operator address: PO BOX 20, DEPT. 81014  
BOISE, ID 83726  
Owner/operator country: Not reported  
Owner/operator telephone: 208-395-3949  
Owner/operator email: Not reported  
Owner/operator fax: Not reported  
Owner/operator extension: Not reported  
Legal status: Other  
Owner/Operator Type: Operator  
Owner/Op start date: Not reported  
Owner/Op end date: Not reported

Handler Activities Summary:

U.S. importer of hazardous waste: No  
Mixed waste (haz. and radioactive): No  
Recycler of hazardous waste: No  
Transporter of hazardous waste: No  
Treater, storer or disposer of HW: No  
Underground injection activity: No  
On-site burner exemption: No  
Furnace exemption: No  
Used oil fuel burner: No  
Used oil processor: No  
User oil refiner: No  
Used oil fuel marketer to burner: No  
Used oil Specification marketer: No  
Used oil transfer facility: No  
Used oil transporter: No

Violation Status: No violations found

Map ID  
Direction  
Distance  
Elevation

MAP FINDINGS

Site

Database(s)

EDR ID Number  
EPA ID Number

**C35**  
**ENE**  
**1/8-1/4**  
**0.233 mi.**  
**1229 ft.**

**PARTY CITY CORP DBA HALLOWEEN CITY STORE # 8309**  
**300 S HIGHLAND SPRINGS AVE**  
**BANNING, CA 92220**

**RCRA NonGen / NLR**    **1025851529**  
**CAC003031648**

**Site 12 of 19 in cluster C**

**Relative:**  
**Lower**

RCRA NonGen / NLR:

**Actual:**  
**2563 ft.**

Date form received by agency: 2019-08-29 00:00:00.0  
Facility name: PARTY CITY CORP DBA HALLOWEEN CITY STORE # 8309  
Facility address: 300 S HIGHLAND SPRINGS AVE  
BANNING, CA 92220-6504  
EPA ID: CAC003031648  
Mailing address: PO BOX 2513  
TRUCKEE, CA 96160  
Contact: LARRY WUDYKA  
Contact address: 41100 PLYMOUTH RD., STE 101  
PLYMOUTH, MI 48170  
Contact country: Not reported  
Contact telephone: 734-591-5468  
Contact email: LWUDYKA@PARTYCITY.COM  
EPA Region: 09  
Classification: Non-Generator  
Description: Handler: Non-Generators do not presently generate hazardous waste

Owner/Operator Summary:

Owner/operator name: PARTY CITY CORP  
Owner/operator address: 25 GREEN POND RD., STE 1  
ROCKAWAY, NJ 07866  
Owner/operator country: Not reported  
Owner/operator telephone: 973-453-8600  
Owner/operator email: Not reported  
Owner/operator fax: Not reported  
Owner/operator extension: Not reported  
Legal status: Other  
Owner/Operator Type: Owner  
Owner/Op start date: Not reported  
Owner/Op end date: Not reported  
  
Owner/operator name: LARRY WUDYKA  
Owner/operator address: 41100 PLYMOUTH RD., STE 101  
PLYMOUTH, MI 48170  
Owner/operator country: Not reported  
Owner/operator telephone: 734-591-5468  
Owner/operator email: Not reported  
Owner/operator fax: Not reported  
Owner/operator extension: Not reported  
Legal status: Other  
Owner/Operator Type: Operator  
Owner/Op start date: Not reported  
Owner/Op end date: Not reported

Handler Activities Summary:

U.S. importer of hazardous waste: No  
Mixed waste (haz. and radioactive): Not reported  
Recycler of hazardous waste: No  
Transporter of hazardous waste: No  
Treater, storer or disposer of HW: No  
Underground injection activity: No

Map ID  
Direction  
Distance  
Elevation

MAP FINDINGS

Site

Database(s)

EDR ID Number  
EPA ID Number

**PARTY CITY CORP DBA HALLOWEEN CITY STORE # 8309 (Continued)**

**1025851529**

On-site burner exemption: No  
Furnace exemption: No  
Used oil fuel burner: No  
Used oil processor: No  
Used oil refiner: No  
Used oil fuel marketer to burner: No  
Used oil Specification marketer: No  
Used oil transfer facility: No  
Used oil transporter: No

Violation Status: No violations found

**C36**  
**ENE**  
**1/8-1/4**  
**0.233 mi.**  
**1229 ft.**

**FORMER RITE AID #5671**  
**300 S HIGHLAND SPGS AVE STE 8J**  
**BANNING, CA 92220**

**RCRA NonGen / NLR**

**1000473005**  
**CAD982438046**

**Site 13 of 19 in cluster C**

**Relative:**  
**Lower**

RCRA NonGen / NLR:

Date form received by agency: 2019-10-24 00:00:00.0

**Actual:**  
**2563 ft.**

Facility name: FORMER RITE AID #5671  
Facility address: 300 S HIGHLAND SPGS AVE STE 8J  
BANNING, CA 92220-0000

EPA ID: CAD982438046  
Mailing address: HUNTER LANE  
CAMP HILL, PA 17011

Contact: JOSEPH A CHEST  
Contact address: HUNTER LANE  
CAMP HILL, PA 17011

Contact country: US  
Contact telephone: 717-975-8643  
Contact email: EHS@RITEAID.COM

EPA Region: 09  
Classification: Non-Generator

Description: Handler: Non-Generators do not presently generate hazardous waste

**Owner/Operator Summary:**

Owner/operator name: EDWARD SAHL  
Owner/operator address: NOT REQUIRED  
NOT REQUIRED, ME 99999

Owner/operator country: Not reported  
Owner/operator telephone: 415-555-1212

Owner/operator email: Not reported  
Owner/operator fax: Not reported

Owner/operator extension: Not reported

Legal status: Private

Owner/Operator Type: Owner  
Owner/Op start date: Not reported  
Owner/Op end date: Not reported

Owner/operator name: THRIFTY PAYLESS, INC  
Owner/operator address: HUNTER LANE  
CAMP HILL, PA 17011

Owner/operator country: US  
Owner/operator telephone: 717-761-2633  
Owner/operator email: EHS@RITEAID.COM

Owner/operator fax: Not reported  
Owner/operator extension: Not reported

Map ID  
Direction  
Distance  
Elevation

MAP FINDINGS

Site

Database(s)

EDR ID Number  
EPA ID Number

**FORMER RITE AID #5671 (Continued)**

**1000473005**

Legal status: Private  
Owner/Operator Type: Operator  
Owner/Op start date: 1997-03-03 00:00:00.  
Owner/Op end date: Not reported

Owner/operator name: UPTOWN VILLAS, LLC  
Owner/operator address: YERBA SANTA DRIVE  
SAN DIEGO, CA 92115

Owner/operator country: US  
Owner/operator telephone: 619-582-7235  
Owner/operator email: EHS@RITEAID.COM  
Owner/operator fax: Not reported  
Owner/operator extension: Not reported

Legal status: Private  
Owner/Operator Type: Owner  
Owner/Op start date: 1998-05-21 00:00:00.  
Owner/Op end date: Not reported

Owner/operator name: NOT REQUIRED  
Owner/operator address: NOT REQUIRED  
NOT REQUIRED, ME 99999

Owner/operator country: Not reported  
Owner/operator telephone: 415-555-1212  
Owner/operator email: Not reported  
Owner/operator fax: Not reported  
Owner/operator extension: Not reported

Legal status: Private  
Owner/Operator Type: Operator  
Owner/Op start date: Not reported  
Owner/Op end date: Not reported

Handler Activities Summary:

U.S. importer of hazardous waste: No  
Mixed waste (haz. and radioactive): Not reported  
Recycler of hazardous waste: No  
Transporter of hazardous waste: No  
Treater, storer or disposer of HW: No  
Underground injection activity: No  
On-site burner exemption: No  
Furnace exemption: No  
Used oil fuel burner: No  
Used oil processor: No  
User oil refiner: No  
Used oil fuel marketer to burner: No  
Used oil Specification marketer: No  
Used oil transfer facility: No  
Used oil transporter: No

Historical Generators:

Date form received by agency: 2019-04-29 00:00:00.0  
Site name: RITE AID #5671  
Classification: Small Quantity Generator

Date form received by agency: 2018-02-02 00:00:00.0  
Site name: RITE AID #5671  
Classification: Large Quantity Generator

Map ID  
Direction  
Distance  
Elevation

MAP FINDINGS

Site

Database(s)

EDR ID Number  
EPA ID Number

**FORMER RITE AID #5671 (Continued)**

**1000473005**

Date form received by agency: 2016-11-01 00:00:00.0  
Site name: RITE AID #5671  
Classification: Large Quantity Generator

Date form received by agency: 2016-10-06 00:00:00.0  
Site name: RITE AID NO 5671  
Classification: Large Quantity Generator

Date form received by agency: 2014-07-30 00:00:00.0  
Site name: RITE AID NO 5671  
Classification: Large Quantity Generator

Date form received by agency: 1991-03-04 00:00:00.0  
Site name: SUN LAKES VILLAGE CLEANERS  
Classification: Small Quantity Generator

Hazardous Waste Summary:

- . Waste code: 122
- . Waste name: Alkaline solution without metals (pH > 12.5)
  
- . Waste code: 131
- . Waste name: Aqueous solution (2 < pH < 12.5) containing reactive anions (azide, bromate, chlorate, cyanide, fluoride, hypochlorite, nitrite, perchlorate, and sulfide anions)
  
- . Waste code: 141
- . Waste name: Off-specification, aged, or surplus inorganics
  
- . Waste code: 181
- . Waste name: Other inorganic solid waste
  
- . Waste code: 214
- . Waste name: Unspecified solvent mixture
  
- . Waste code: 221
- . Waste name: Waste oil and mixed oil
  
- . Waste code: 223
- . Waste name: Unspecified oil-containing waste
  
- . Waste code: 232
- . Waste name: Pesticides and other waste associated with pesticide production
  
- . Waste code: 261
- . Waste name: Polychlorinated biphenyls and material containing PCB's
  
- . Waste code: 291
- . Waste name: Latex waste
  
- . Waste code: 311
- . Waste name: Pharmaceutical waste
  
- . Waste code: 331
- . Waste name: Off-specification, aged, or surplus organics
  
- . Waste code: 343

Map ID  
Direction  
Distance  
Elevation

MAP FINDINGS

Site

Database(s)

EDR ID Number  
EPA ID Number

**FORMER RITE AID #5671 (Continued)**

**1000473005**

. Waste name:	Unspecified organic liquid mixture
. Waste code:	352
. Waste name:	Other organic solids
. Waste code:	541
. Waste name:	Photochemicals / photo processing waste
. Waste code:	561
. Waste name:	Detergent and soap
. Waste code:	791
. Waste name:	Liquids with pH < 2
. Waste code:	D001
. Waste name:	IGNITABLE WASTE
. Waste code:	D002
. Waste name:	CORROSIVE WASTE
. Waste code:	D007
. Waste name:	CHROMIUM
. Waste code:	D009
. Waste name:	MERCURY
. Waste code:	D010
. Waste name:	SELENIUM
. Waste code:	D011
. Waste name:	SILVER
. Waste code:	D024
. Waste name:	M-CRESOL
. Waste code:	D026
. Waste name:	CRESOL
. Waste code:	P001
. Waste name:	2H-1-BENZOPYRAN-2-ONE, 4-HYDROXY-3-(3-OXO-1-PHENYLBUTYL)-, & SALTS, WHEN PRESENT AT CONCENTRATIONS GREATER THAN 0.3% (OR) WARFARIN, & SALTS, WHEN PRESENT AT CONCENTRATIONS GREATER THAN 0.3%
. Waste code:	P075
. Waste name:	NICOTINE, & SALTS (OR) PYRIDINE, 3-(1-METHYL-2-PYRROLIDINYL)-,(S)-, & SALTS
. Waste code:	U165
. Waste name:	NAPHTHALENE
. Waste code:	U188
. Waste name:	PHENOL
. Waste code:	U201
. Waste name:	1,3-BENZENEDIOL (OR) RESORCINOL
. Waste code:	U279

Map ID  
Direction  
Distance  
Elevation

MAP FINDINGS

Site

Database(s)

EDR ID Number  
EPA ID Number

**FORMER RITE AID #5671 (Continued)**

**1000473005**

Waste name: CARBARYL (OR) 1-NAPHTHALENOL, METHYLCARBAMATE

Violation Status: No violations found

**C37  
ENE  
1/8-1/4  
0.233 mi.  
1229 ft.**

**BIG 5 SPORTING GOOD #498  
300 S HIGHLAND SPRING AVE  
BANNING, CA 92220**

**RCRA NonGen / NLR**

**1025870160  
CAL000421616**

**Site 14 of 19 in cluster C**

**Relative:  
Lower**

RCRA NonGen / NLR:

**Actual:  
2563 ft.**

Date form received by agency: 2016-11-02 00:00:00.0  
Facility name: BIG 5 SPORTING GOOD #498  
Facility address: 300 S HIGHLAND SPRING AVE  
BANNING, CA 92220  
EPA ID: CAL000421616  
Mailing address: 2525 E EL SEGUNDO BLVD  
EL SEGUNDO, CA 90245  
Contact: ROGER TANAKA EXT 5523  
Contact address: 2525 E EL SEGUNDO BLVD  
EL SEGUNDO, CA 90245  
Contact country: Not reported  
Contact telephone: 310-536-0611  
Contact email: ASHLEY.CAMPBELL@STERICYCLE.COM  
EPA Region: 09  
Classification: Non-Generator  
Description: Handler: Non-Generators do not presently generate hazardous waste

Owner/Operator Summary:

Owner/operator name: BIG 5 CORP  
Owner/operator address: 2525 E EL SEGUNDO BLVD  
EL SEGUNDO, CA 90245  
Owner/operator country: Not reported  
Owner/operator telephone: 310-536-0611  
Owner/operator email: Not reported  
Owner/operator fax: Not reported  
Owner/operator extension: Not reported  
Legal status: Other  
Owner/Operator Type: Owner  
Owner/Op start date: Not reported  
Owner/Op end date: Not reported

Owner/operator name: ROGER TANAKA EXT 5523  
Owner/operator address: 2525 E EL SEGUNDO BLVD  
EL SEGUNDO, CA 90245  
Owner/operator country: Not reported  
Owner/operator telephone: 310-536-0611  
Owner/operator email: Not reported  
Owner/operator fax: Not reported  
Owner/operator extension: Not reported  
Legal status: Other  
Owner/Operator Type: Operator  
Owner/Op start date: Not reported  
Owner/Op end date: Not reported

Handler Activities Summary:

U.S. importer of hazardous waste: No  
Mixed waste (haz. and radioactive): No

Map ID  
Direction  
Distance  
Elevation

MAP FINDINGS

Site

Database(s)

EDR ID Number  
EPA ID Number

**BIG 5 SPORTING GOOD #498 (Continued)**

**1025870160**

Recycler of hazardous waste: No  
Transporter of hazardous waste: No  
Treater, storer or disposer of HW: No  
Underground injection activity: No  
On-site burner exemption: No  
Furnace exemption: No  
Used oil fuel burner: No  
Used oil processor: No  
User oil refiner: No  
Used oil fuel marketer to burner: No  
Used oil Specification marketer: No  
Used oil transfer facility: No  
Used oil transporter: No

Violation Status: No violations found

**C38**  
**ENE**  
**1/8-1/4**  
**0.233 mi.**  
**1229 ft.**

**MARSHALLS 1336**  
**300 S HIGHLAND SPRINGS AVE #1A**  
**BANNING, CA 92220**

**CERS HAZ WASTE** **S113139224**  
**CERS** **N/A**

**Site 15 of 19 in cluster C**

**Relative:**

**CERS HAZ WASTE:**

**Lower**

**Actual:**  
**2563 ft.**

Name: SALLY BEAUTY SUPPLY  
Address: 300 S HIGHLAND SPRINGS AVE  
City,State,Zip: BANNING, CA 92220  
Site ID: 367615  
CERS ID: 10666873  
CERS Description: Hazardous Waste Generator

Name: HOBBY LOBBY #729  
Address: 300 S HIGHLAND SPRINGS AVE #1C  
City,State,Zip: BANNING, CA 92220  
Site ID: 423117  
CERS ID: 10737394  
CERS Description: Hazardous Waste Generator

Name: MARSHALLS 1336  
Address: 300 S HIGHLAND SPRINGS AVE #1A  
City,State,Zip: BANNING, CA 92220  
Site ID: 423895  
CERS ID: 10738927  
CERS Description: Hazardous Waste Generator

Name: ALBERTSONS #3512  
Address: 300 S HIGHLAND SPRINGS AVE STE 7  
City,State,Zip: BANNING, CA 92220  
Site ID: 90639  
CERS ID: 10139043  
CERS Description: Hazardous Waste Generator

**CERS:**

Name: ALBERTSONS #3512  
Address: 300 S HIGHLAND SPRINGS AVE STE 7  
City,State,Zip: BANNING, CA 92220  
Site ID: 90639  
CERS ID: 10139043  
CERS Description: Chemical Storage Facilities



Map ID  
Direction  
Distance  
Elevation

MAP FINDINGS

Site

Database(s)

EDR ID Number  
EPA ID Number

**MARSHALLS 1336 (Continued)**

**S113139224**

Violations:

Site ID: 90639  
Site Name: Albertsons #3512  
Violation Date: 08-10-2017  
Citation: Un-Specified  
Violation Description: Business Plan Program - Operations/Maintenance - General Local Ordinance  
Violation Notes: Returned to compliance on 08/10/2017.  
Violation Division: Riverside County Department of Env Health  
Violation Program: HMRRP  
Violation Source: CERS

Site ID: 90639  
Site Name: Albertsons #3512  
Violation Date: 08-20-2014  
Citation: HSC 6.95 Multiple - California Health and Safety Code, Chapter 6.95, Section(s) Multiple  
Violation Description: Business Plan Program - Administration/Documentation - General  
Violation Notes: Returned to compliance on 08/29/2014. [LOCAL ORDINANCE VIOLATION 104A] NFPA 704 sign(s) have been posted appropriately.  
Violation Division: Riverside County Department of Env Health  
Violation Program: HMRRP  
Violation Source: CERS

Site ID: 90639  
Site Name: Albertsons #3512  
Violation Date: 08-20-2014  
Citation: HSC 6.95 Multiple - California Health and Safety Code, Chapter 6.95, Section(s) Multiple  
Violation Description: Business Plan Program - Operations/Maintenance - General  
Violation Notes: Returned to compliance on 08/20/2014. [LOCAL ORDINANCE VIOLATION 105A] Hazardous materials are stored in a manner to minimize the possibility of a fire, explosion, or release.  
Violation Division: Riverside County Department of Env Health  
Violation Program: HMRRP  
Violation Source: CERS

Evaluation:

Eval General Type: Compliance Evaluation Inspection  
Eval Date: 08-10-2017  
Violations Found: Yes  
Eval Type: Routine done by local agency  
Eval Notes: Handler inspection  
Eval Division: Riverside County Department of Env Health  
Eval Program: HMRRP  
Eval Source: CERS

Eval General Type: Compliance Evaluation Inspection  
Eval Date: 08-20-2014  
Violations Found: Yes  
Eval Type: Routine done by local agency  
Eval Notes: Not reported  
Eval Division: Riverside County Department of Env Health  
Eval Program: HMRRP  
Eval Source: CERS

Map ID  
Direction  
Distance  
Elevation

MAP FINDINGS

Site

Database(s)

EDR ID Number  
EPA ID Number

**MARSHALLS 1336 (Continued)**

**S113139224**

Eval General Type: Compliance Evaluation Inspection  
Eval Date: 08-20-2014  
Violations Found: No  
Eval Type: Routine done by local agency  
Eval Notes: Not reported  
Eval Division: Riverside County Department of Env Health  
Eval Program: HW  
Eval Source: CERS

Eval General Type: Compliance Evaluation Inspection  
Eval Date: 08-10-2017  
Violations Found: No  
Eval Type: Routine done by local agency  
Eval Notes: Generator inspection  
Eval Division: Riverside County Department of Env Health  
Eval Program: HW  
Eval Source: CERS

Enforcement Action:  
Site ID: 90639  
Site Name: Albertsons #3512  
Site Address: 300 S HIGHLAND SPRINGS AVE STE 7  
Site City: BANNING  
Site Zip: 92220  
Enf Action Date: 08-20-2014  
Enf Action Type: Notice of Violation (Unified Program)  
Enf Action Description: Notice of Violation Issued by the Inspector at the Time of Inspection  
Enf Action Notes: Not reported  
Enf Action Division: Riverside County Department of Env Health  
Enf Action Program: HMRRP  
Enf Action Source: CERS

Affiliation:  
Affiliation Type Desc: CUPA District  
Entity Name: Riverside Cnty Env Health  
Entity Title: Not reported  
Affiliation Address: 4065 County Circle Drive, Room 104  
Affiliation City: Riverside  
Affiliation State: CA  
Affiliation Country: Not reported  
Affiliation Zip: 92503  
Affiliation Phone: (951) 358-5055

Affiliation Type Desc: Identification Signer  
Entity Name: Jill Washburn  
Entity Title: Environmental Coordinator  
Affiliation Address: Not reported  
Affiliation City: Not reported  
Affiliation State: Not reported  
Affiliation Country: Not reported  
Affiliation Zip: Not reported  
Affiliation Phone: Not reported

Affiliation Type Desc: Operator  
Entity Name: Albertsons #3512  
Entity Title: Not reported

Map ID  
Direction  
Distance  
Elevation

MAP FINDINGS

Site

Database(s)

EDR ID Number  
EPA ID Number

**MARSHALLS 1336 (Continued)**

**S113139224**

Affiliation Address: Not reported  
Affiliation City: Not reported  
Affiliation State: Not reported  
Affiliation Country: Not reported  
Affiliation Zip: Not reported  
Affiliation Phone: (951) 769-1779

Affiliation Type Desc: Environmental Contact  
Entity Name: Jill Washburn  
Entity Title: Not reported  
Affiliation Address: PO BOX 20 DEPT 9938819  
Affiliation City: Boise  
Affiliation State: ID  
Affiliation Country: Not reported  
Affiliation Zip: 83726  
Affiliation Phone: Not reported

Affiliation Type Desc: Legal Owner  
Entity Name: Albertsons, LLC  
Entity Title: Not reported  
Affiliation Address: PO Box 20, Dept. 9938819  
Affiliation City: Boise  
Affiliation State: ID  
Affiliation Country: United States  
Affiliation Zip: 83726  
Affiliation Phone: (208) 395-3949

Affiliation Type Desc: Document Preparer  
Entity Name: Jill Washburn  
Entity Title: Not reported  
Affiliation Address: Not reported  
Affiliation City: Not reported  
Affiliation State: Not reported  
Affiliation Country: Not reported  
Affiliation Zip: Not reported  
Affiliation Phone: Not reported

Affiliation Type Desc: Facility Mailing Address  
Entity Name: Mailing Address  
Entity Title: Not reported  
Affiliation Address: PO Box 20, Dept. 9938819  
Affiliation City: Boise  
Affiliation State: ID  
Affiliation Country: Not reported  
Affiliation Zip: 83726  
Affiliation Phone: Not reported

Affiliation Type Desc: Parent Corporation  
Entity Name: Albertsons  
Entity Title: Not reported  
Affiliation Address: Not reported  
Affiliation City: Not reported  
Affiliation State: Not reported  
Affiliation Country: Not reported  
Affiliation Zip: Not reported  
Affiliation Phone: Not reported

Map ID  
Direction  
Distance  
Elevation

MAP FINDINGS

Site

Database(s)

EDR ID Number  
EPA ID Number

**MARSHALLS 1336 (Continued)**

**S113139224**

Name: LESLIE'S SWIMMING POOL SUPPLIES, SERVICE & REPAIR (1062)  
Address: 300 S HIGHLAND SPRINGS AVE STE 2E  
City,State,Zip: BANNING, CA 92220  
Site ID: 518769  
CERS ID: 10784887  
CERS Description: Chemical Storage Facilities

Violations:

Site ID: 518769  
Site Name: Leslie's Swimming Pool Supplies, Service & Repair (1062)  
Violation Date: 05-30-2019  
Citation: HSC 6.95 25505(a)(4) - California Health and Safety Code, Chapter 6.95, Section(s) 25505(a)(4)  
Violation Description: Failure to provide initial and annual training to all employees in safety procedures in the event of a release or threatened release of a hazardous material or failure to document and maintain training records for a minimum of three years.  
Violation Notes: Returned to compliance on 05/31/2019.  
Violation Division: Riverside County Department of Env Health  
Violation Program: HMRRP  
Violation Source: CERS

Site ID: 518769  
Site Name: Leslie's Swimming Pool Supplies, Service & Repair (1062)  
Violation Date: 05-30-2019  
Citation: HSC 6.95 25507 - California Health and Safety Code, Chapter 6.95, Section(s) 25507  
Violation Description: Failure to adequately establish and implement a business plan when storing/handling a hazardous material at or above reportable quantities.  
Violation Notes: Returned to compliance on 05/31/2019.  
Violation Division: Riverside County Department of Env Health  
Violation Program: HMRRP  
Violation Source: CERS

Site ID: 518769  
Site Name: Leslie's Swimming Pool Supplies, Service & Repair (1062)  
Violation Date: 05-30-2019  
Citation: Un-Specified  
Violation Description: Business Plan Program - Administration/Documentation - General Local Ordinance  
Violation Notes: Returned to compliance on 07/05/2019.  
Violation Division: Riverside County Department of Env Health  
Violation Program: HMRRP  
Violation Source: CERS

Site ID: 518769  
Site Name: Leslie's Swimming Pool Supplies, Service & Repair (1062)  
Violation Date: 05-30-2019  
Citation: HSC 6.95 25505(c) - California Health and Safety Code, Chapter 6.95, Section(s) 25505(c)  
Violation Description: Failure to have a business plan readily available to personnel of the business or the unified program facility with responsibilities for emergency response or training.  
Violation Notes: Returned to compliance on 05/30/2019.  
Violation Division: Riverside County Department of Env Health  
Violation Program: HMRRP  
Violation Source: CERS

Map ID  
Direction  
Distance  
Elevation

MAP FINDINGS

Site

Database(s)

EDR ID Number  
EPA ID Number

**MARSHALLS 1336 (Continued)**

**S113139224**

Evaluation:

Eval General Type: Compliance Evaluation Inspection  
Eval Date: 05-30-2019  
Violations Found: Yes  
Eval Type: Routine done by local agency  
Eval Notes: Not reported  
Eval Division: Riverside County Department of Env Health  
Eval Program: HMRRP  
Eval Source: CERS

Affiliation:

Affiliation Type Desc: CUPA District  
Entity Name: Riverside Cnty Env Health  
Entity Title: Not reported  
Affiliation Address: 4065 County Circle Drive, Room 104  
Affiliation City: Riverside  
Affiliation State: CA  
Affiliation Country: Not reported  
Affiliation Zip: 92503  
Affiliation Phone: (951) 358-5055

Affiliation Type Desc: Environmental Contact  
Entity Name: Mike Jennings  
Entity Title: Not reported  
Affiliation Address: 2005 E. Indian School Rd.  
Affiliation City: Phoenix  
Affiliation State: AZ  
Affiliation Country: Not reported  
Affiliation Zip: 85016  
Affiliation Phone: Not reported

Affiliation Type Desc: Legal Owner  
Entity Name: Leslie's Poolmart, Inc.  
Entity Title: Not reported  
Affiliation Address: 2005 E. Indian School Rd.  
Affiliation City: Phoenix  
Affiliation State: AZ  
Affiliation Country: United States  
Affiliation Zip: 85016  
Affiliation Phone: (602) 366-3999

Affiliation Type Desc: Operator  
Entity Name: Leslie's Poolmart, Inc.  
Entity Title: Not reported  
Affiliation Address: Not reported  
Affiliation City: Not reported  
Affiliation State: Not reported  
Affiliation Country: Not reported  
Affiliation Zip: Not reported  
Affiliation Phone: (602) 366-3999

Affiliation Type Desc: Parent Corporation  
Entity Name: Leslie's Poolmart, Inc.  
Entity Title: Not reported  
Affiliation Address: Not reported  
Affiliation City: Not reported

Map ID  
Direction  
Distance  
Elevation

MAP FINDINGS

Site

Database(s)

EDR ID Number  
EPA ID Number

**MARSHALLS 1336 (Continued)**

**S113139224**

Affiliation State: Not reported  
Affiliation Country: Not reported  
Affiliation Zip: Not reported  
Affiliation Phone: Not reported

Affiliation Type Desc: Document Preparer  
Entity Name: Eric Bargemann  
Entity Title: Not reported  
Affiliation Address: Not reported  
Affiliation City: Not reported  
Affiliation State: Not reported  
Affiliation Country: Not reported  
Affiliation Zip: Not reported  
Affiliation Phone: Not reported

Affiliation Type Desc: Facility Mailing Address  
Entity Name: Mailing Address  
Entity Title: Not reported  
Affiliation Address: 2005 E. Indian School Rd. - Attn: Regulatory Affairs  
Affiliation City: Phoenix  
Affiliation State: AZ  
Affiliation Country: Not reported  
Affiliation Zip: 85016  
Affiliation Phone: Not reported

Affiliation Type Desc: Identification Signer  
Entity Name: Eric Bargemann  
Entity Title: Risk Management Claims Manager  
Affiliation Address: Not reported  
Affiliation City: Not reported  
Affiliation State: Not reported  
Affiliation Country: Not reported  
Affiliation Zip: Not reported  
Affiliation Phone: Not reported

Name: MARSHALLS 1336  
Address: 300 S HIGHLAND SPRINGS AVE #1A  
City,State,Zip: BANNING, CA 92220  
Site ID: 423895  
CERS ID: 10738927  
CERS Description: Chemical Storage Facilities

Evaluation:  
Eval General Type: Compliance Evaluation Inspection  
Eval Date: 04-17-2017  
Violations Found: No  
Eval Type: Routine done by local agency  
Eval Notes: Marshalls  
Eval Division: Riverside County Department of Env Health  
Eval Program: HW  
Eval Source: CERS

Eval General Type: Other/Unknown  
Eval Date: 06-19-2017  
Violations Found: No  
Eval Type: Other, not routine, done by local agency  
Eval Notes: Not reported

Map ID  
Direction  
Distance  
Elevation

MAP FINDINGS

Site

Database(s)

EDR ID Number  
EPA ID Number

**MARSHALLS 1336 (Continued)**

**S113139224**

Eval Division: Riverside County Department of Env Health  
Eval Program: HW  
Eval Source: CERS

Eval General Type: Compliance Evaluation Inspection  
Eval Date: 11-19-2019  
Violations Found: No  
Eval Type: Routine done by local agency  
Eval Notes: Accumulation start date acquired while on site.  
Eval Division: Riverside County Department of Env Health  
Eval Program: HW  
Eval Source: CERS

Affiliation:

Affiliation Type Desc: Document Preparer  
Entity Name: Susan Allen  
Entity Title: Not reported  
Affiliation Address: Not reported  
Affiliation City: Not reported  
Affiliation State: Not reported  
Affiliation Country: Not reported  
Affiliation Zip: Not reported  
Affiliation Phone: Not reported

Affiliation Type Desc: Environmental Contact  
Entity Name: Paul Kangas  
Entity Title: Not reported  
Affiliation Address: 770 Cochituate Road - Attn Paul Kangas 300.1AN  
Affiliation City: Framingham  
Affiliation State: MA  
Affiliation Country: Not reported  
Affiliation Zip: 01701  
Affiliation Phone: Not reported

Affiliation Type Desc: Facility Mailing Address  
Entity Name: Mailing Address  
Entity Title: Not reported  
Affiliation Address: 770 Cochituate Road - Attn Paul Kangas 300.1AN  
Affiliation City: Framingham  
Affiliation State: MA  
Affiliation Country: Not reported  
Affiliation Zip: 01701  
Affiliation Phone: Not reported

Affiliation Type Desc: Operator  
Entity Name: Marshalls  
Entity Title: Not reported  
Affiliation Address: Not reported  
Affiliation City: Not reported  
Affiliation State: Not reported  
Affiliation Country: Not reported  
Affiliation Zip: Not reported  
Affiliation Phone: (774) 308-3651

Affiliation Type Desc: CUPA District  
Entity Name: Riverside Cnty Env Health  
Entity Title: Not reported

Map ID  
Direction  
Distance  
Elevation

MAP FINDINGS

Site

Database(s)

EDR ID Number  
EPA ID Number

**MARSHALLS 1336 (Continued)**

**S113139224**

Affiliation Address: 4065 County Circle Drive, Room 104  
Affiliation City: Riverside  
Affiliation State: CA  
Affiliation Country: Not reported  
Affiliation Zip: 92503  
Affiliation Phone: (951) 358-5055

Affiliation Type Desc: Identification Signer  
Entity Name: Paul Kangas  
Entity Title: SVP, Chief Risk & Compliance Officer  
Affiliation Address: Not reported  
Affiliation City: Not reported  
Affiliation State: Not reported  
Affiliation Country: Not reported  
Affiliation Zip: Not reported  
Affiliation Phone: Not reported

Affiliation Type Desc: Legal Owner  
Entity Name: Marshalls of CA, LLC  
Entity Title: Not reported  
Affiliation Address: 770 Cochituate Road - Attn Paul Kangas 300.1AN  
Affiliation City: Framingham  
Affiliation State: MA  
Affiliation Country: United States  
Affiliation Zip: 01701  
Affiliation Phone: (774) 308-3651

Affiliation Type Desc: Parent Corporation  
Entity Name: The TJX Companies, Inc.  
Entity Title: Not reported  
Affiliation Address: Not reported  
Affiliation City: Not reported  
Affiliation State: Not reported  
Affiliation Country: Not reported  
Affiliation Zip: Not reported  
Affiliation Phone: Not reported

Name: HOBBY LOBBY #729  
Address: 300 S HIGHLAND SPRINGS AVE #1C  
City,State,Zip: BANNING, CA 92220  
Site ID: 423117  
CERS ID: 10737394  
CERS Description: Chemical Storage Facilities

Violations:  
Site ID: 423117  
Site Name: Hobby Lobby #729  
Violation Date: 06-19-2017  
Citation: 22 CCR 12 66262.12 - California Code of Regulations, Title 22, Chapter 12, Section(s) 66262.12  
Violation Description: Failure to obtain an Identification Number prior to treating, storing, disposing of, transporting or offering for transportation any hazardous waste.  
Violation Notes: Returned to compliance on 07/25/2017.  
Violation Division: Riverside County Department of Env Health  
Violation Program: HW  
Violation Source: CERS



Map ID  
Direction  
Distance  
Elevation

MAP FINDINGS

Site

Database(s)

EDR ID Number  
EPA ID Number

**MARSHALLS 1336 (Continued)**

**S113139224**

Evaluation:

Eval General Type: Compliance Evaluation Inspection  
Eval Date: 01-28-2020  
Violations Found: No  
Eval Type: Routine done by local agency  
Eval Notes: Not reported  
Eval Division: Riverside County Department of Env Health  
Eval Program: HW  
Eval Source: CERS

Eval General Type: Compliance Evaluation Inspection  
Eval Date: 06-19-2017  
Violations Found: Yes  
Eval Type: Routine done by local agency  
Eval Notes: Not reported  
Eval Division: Riverside County Department of Env Health  
Eval Program: HW  
Eval Source: CERS

Affiliation:

Affiliation Type Desc: CUPA District  
Entity Name: Riverside Cnty Env Health  
Entity Title: Not reported  
Affiliation Address: 4065 County Circle Drive, Room 104  
Affiliation City: Riverside  
Affiliation State: CA  
Affiliation Country: Not reported  
Affiliation Zip: 92503  
Affiliation Phone: (951) 358-5055

Affiliation Type Desc: Parent Corporation  
Entity Name: Hobby Lobby #729  
Entity Title: Not reported  
Affiliation Address: Not reported  
Affiliation City: Not reported  
Affiliation State: Not reported  
Affiliation Country: Not reported  
Affiliation Zip: Not reported  
Affiliation Phone: Not reported

Affiliation Type Desc: Operator  
Entity Name: Hobby Lobby Stores, INC  
Entity Title: Not reported  
Affiliation Address: Not reported  
Affiliation City: Not reported  
Affiliation State: Not reported  
Affiliation Country: Not reported  
Affiliation Zip: Not reported  
Affiliation Phone: (405) 745-1100

Affiliation Type Desc: Document Preparer  
Entity Name: Samantha AOWR  
Entity Title: Not reported  
Affiliation Address: Not reported  
Affiliation City: Not reported  
Affiliation State: Not reported

Map ID  
Direction  
Distance  
Elevation

MAP FINDINGS

Site

Database(s)

EDR ID Number  
EPA ID Number

**MARSHALLS 1336 (Continued)**

**S113139224**

Affiliation Country: Not reported  
Affiliation Zip: Not reported  
Affiliation Phone: Not reported

Affiliation Type Desc: Environmental Contact  
Entity Name: COLTON CROASDALE  
Entity Title: Not reported  
Affiliation Address: 7707 SW 44th St  
Affiliation City: Oklahoma City  
Affiliation State: OK  
Affiliation Country: Not reported  
Affiliation Zip: 73179  
Affiliation Phone: Not reported

Affiliation Type Desc: Legal Owner  
Entity Name: Hobby Lobby Stores, INC  
Entity Title: Not reported  
Affiliation Address: 7707 SW 44th St  
Affiliation City: Oklahoma City  
Affiliation State: OK  
Affiliation Country: United States  
Affiliation Zip: 73179  
Affiliation Phone: (405) 745-1100

Affiliation Type Desc: Facility Mailing Address  
Entity Name: Mailing Address  
Entity Title: Not reported  
Affiliation Address: 300 S Highland Ave  
Affiliation City: Banning  
Affiliation State: CA  
Affiliation Country: Not reported  
Affiliation Zip: 92220  
Affiliation Phone: Not reported

Affiliation Type Desc: Identification Signer  
Entity Name: Samantha AOWR  
Entity Title: customer service  
Affiliation Address: Not reported  
Affiliation City: Not reported  
Affiliation State: Not reported  
Affiliation Country: Not reported  
Affiliation Zip: Not reported  
Affiliation Phone: Not reported

Name: SALLY BEAUTY SUPPLY  
Address: 300 S HIGHLAND SPRINGS AVE  
City,State,Zip: BANNING, CA 92220  
Site ID: 367615  
CERS ID: 10666873  
CERS Description: Chemical Storage Facilities

Evaluation:  
Eval General Type: Compliance Evaluation Inspection  
Eval Date: 03-29-2019  
Violations Found: No  
Eval Type: Routine done by local agency  
Eval Notes: Not reported

Map ID  
Direction  
Distance  
Elevation

MAP FINDINGS

Site

Database(s)

EDR ID Number  
EPA ID Number

**MARSHALLS 1336 (Continued)**

**S113139224**

Eval Division: Riverside County Department of Env Health  
Eval Program: HW  
Eval Source: CERS

Eval General Type: Compliance Evaluation Inspection  
Eval Date: 04-07-2016  
Violations Found: No  
Eval Type: Routine done by local agency  
Eval Notes: Not reported  
Eval Division: Riverside County Department of Env Health  
Eval Program: HW  
Eval Source: CERS

Affiliation:

Affiliation Type Desc: Environmental Contact  
Entity Name: DEBBIE MIDDLETON  
Entity Title: Not reported  
Affiliation Address: 3001 COLORADO BLVD  
Affiliation City: DENTON  
Affiliation State: TX  
Affiliation Country: Not reported  
Affiliation Zip: 76210  
Affiliation Phone: Not reported

Affiliation Type Desc: Identification Signer  
Entity Name: Larry Burton  
Entity Title: Director, Temarry Recycling, Inc  
Affiliation Address: Not reported  
Affiliation City: Not reported  
Affiliation State: Not reported  
Affiliation Country: Not reported  
Affiliation Zip: Not reported  
Affiliation Phone: Not reported

Affiliation Type Desc: Operator  
Entity Name: Sally Beauty Holding LLC  
Entity Title: Not reported  
Affiliation Address: Not reported  
Affiliation City: Not reported  
Affiliation State: Not reported  
Affiliation Country: Not reported  
Affiliation Zip: Not reported  
Affiliation Phone: (940) 898-7500

Affiliation Type Desc: CUPA District  
Entity Name: Riverside Cnty Env Health  
Entity Title: Not reported  
Affiliation Address: 4065 County Circle Drive, Room 104  
Affiliation City: Riverside  
Affiliation State: CA  
Affiliation Country: Not reported  
Affiliation Zip: 92503  
Affiliation Phone: (951) 358-5055

Affiliation Type Desc: Legal Owner  
Entity Name: Sally Beauty Holding LLC  
Entity Title: Not reported

Map ID  
Direction  
Distance  
Elevation

MAP FINDINGS

Site

Database(s)

EDR ID Number  
EPA ID Number

**MARSHALLS 1336 (Continued)**

**S113139224**

Affiliation Address: 3001 COLORADO BLVD  
Affiliation City: DENTON  
Affiliation State: TX  
Affiliation Country: United States  
Affiliation Zip: 76210  
Affiliation Phone: (940) 898-7500

Affiliation Type Desc: Document Preparer  
Entity Name: Larry Burton  
Entity Title: Not reported  
Affiliation Address: Not reported  
Affiliation City: Not reported  
Affiliation State: Not reported  
Affiliation Country: Not reported  
Affiliation Zip: Not reported  
Affiliation Phone: Not reported

Affiliation Type Desc: Parent Corporation  
Entity Name: Sally Beauty Holding LLC  
Entity Title: Not reported  
Affiliation Address: Not reported  
Affiliation City: Not reported  
Affiliation State: Not reported  
Affiliation Country: Not reported  
Affiliation Zip: Not reported  
Affiliation Phone: Not reported

Affiliation Type Desc: Property Owner  
Entity Name: Sally Beauty Holding LLC  
Entity Title: Not reported  
Affiliation Address: 300 S Highland Springs Ave  
Affiliation City: Banning  
Affiliation State: CA  
Affiliation Country: United States  
Affiliation Zip: 92220  
Affiliation Phone: (323) 277-0130

Affiliation Type Desc: Facility Mailing Address  
Entity Name: Mailing Address  
Entity Title: Not reported  
Affiliation Address: PO Box 339  
Affiliation City: Richland  
Affiliation State: NJ  
Affiliation Country: Not reported  
Affiliation Zip: 08350  
Affiliation Phone: Not reported

Name: CHIPOTLE MEXICAN GRILL #3041  
Address: 300 S HIGHLAND SPRINGS AVE STE 11A  
City,State,Zip: BANNING, CA 92220  
Site ID: 441939  
CERS ID: 10769572  
CERS Description: Chemical Storage Facilities

Violations:  
Site ID: 441939  
Site Name: Chipotle Mexican Grill #3041

Map ID  
Direction  
Distance  
Elevation

MAP FINDINGS

Site

Database(s)

EDR ID Number  
EPA ID Number

**MARSHALLS 1336 (Continued)**

**S113139224**

Violation Date: 06-29-2018  
Citation: Un-Specified  
Violation Description: Business Plan Program - Operations/Maintenance - General Local Ordinance  
Violation Notes: Returned to compliance on 08/21/2018.  
Violation Division: Riverside County Department of Env Health  
Violation Program: HMRRP  
Violation Source: CERS

Site ID: 441939  
Site Name: Chipotle Mexican Grill #3041  
Violation Date: 06-29-2018  
Citation: HSC 6.95 25508(a)(1) - California Health and Safety Code, Chapter 6.95, Section(s) 25508(a)(1)  
Violation Description: Failure to complete and electronically submit hazardous material inventory information for all reportable hazardous materials on site at or above reportable quantities.  
Violation Notes: Returned to compliance on 08/21/2018.  
Violation Division: Riverside County Department of Env Health  
Violation Program: HMRRP  
Violation Source: CERS

Site ID: 441939  
Site Name: Chipotle Mexican Grill #3041  
Violation Date: 06-29-2018  
Citation: HSC 6.95 25505(a)(4) - California Health and Safety Code, Chapter 6.95, Section(s) 25505(a)(4)  
Violation Description: Failure to provide initial and annual training to all employees in safety procedures in the event of a release or threatened release of a hazardous material or failure to document and maintain training records for a minimum of three years.  
Violation Notes: Returned to compliance on 08/21/2018.  
Violation Division: Riverside County Department of Env Health  
Violation Program: HMRRP  
Violation Source: CERS

Site ID: 441939  
Site Name: Chipotle Mexican Grill #3041  
Violation Date: 08-03-2018  
Citation: HSC 6.95 25508(a)(1) - California Health and Safety Code, Chapter 6.95, Section(s) 25508(a)(1)  
Violation Description: Failure to complete and electronically submit a business plan when storing/handling a hazardous material at or above reportable quantities.  
Violation Notes: Returned to compliance on 08/21/2018. Observed: Owner/Operator has not addressed the open violation; Owner/Operator shall make necessary corrections as detailed on inspection report issued 6/29/2018  
Violation Division: Riverside County Department of Env Health  
Violation Program: HMRRP  
Violation Source: CERS

Site ID: 441939  
Site Name: Chipotle Mexican Grill #3041  
Violation Date: 08-03-2018  
Citation: HSC 6.95 25505(c) - California Health and Safety Code, Chapter 6.95, Section(s) 25505(c)  
Violation Description: Failure to have a business plan readily available to personnel of the

Map ID  
Direction  
Distance  
Elevation

MAP FINDINGS

Site

Database(s)

EDR ID Number  
EPA ID Number

**MARSHALLS 1336 (Continued)**

**S113139224**

Violation Notes: business or the unified program facility with responsibilities for emergency response or training. Returned to compliance on 08/21/2018. Observed: Owner/Operator has not addressed the open violation; Owner/Operator shall make necessary corrections as detailed on inspection report issued 6/29/2018

Violation Division: Riverside County Department of Env Health  
Violation Program: HMRRP  
Violation Source: CERS

Site ID: 441939  
Site Name: Chipotle Mexican Grill #3041  
Violation Date: 06-29-2018  
Citation: HSC 6.95 25508(a)(1) - California Health and Safety Code, Chapter 6.95, Section(s) 25508(a)(1)

Violation Description: Failure to establish and electronically submit an adequate emergency response plan and procedures for a release or threatened release of a hazardous material.

Violation Notes: Returned to compliance on 08/21/2018.  
Violation Division: Riverside County Department of Env Health  
Violation Program: HMRRP  
Violation Source: CERS

Site ID: 441939  
Site Name: Chipotle Mexican Grill #3041  
Violation Date: 06-29-2018  
Citation: HSC 6.95 25508(a)(1) - California Health and Safety Code, Chapter 6.95, Section(s) 25508(a)(1)

Violation Description: Failure to complete and electronically submit a site map with all required content.

Violation Notes: Returned to compliance on 08/21/2018.  
Violation Division: Riverside County Department of Env Health  
Violation Program: HMRRP  
Violation Source: CERS

Site ID: 441939  
Site Name: Chipotle Mexican Grill #3041  
Violation Date: 06-29-2018  
Citation: HSC 6.95 25508(a)(1) - California Health and Safety Code, Chapter 6.95, Section(s) 25508(a)(1)

Violation Description: Failure to establish and electronically submit an adequate training program in safety procedures in the event of a release or threatened release of a hazardous material.

Violation Notes: Returned to compliance on 08/21/2018.  
Violation Division: Riverside County Department of Env Health  
Violation Program: HMRRP  
Violation Source: CERS

Site ID: 441939  
Site Name: Chipotle Mexican Grill #3041  
Violation Date: 08-03-2018  
Citation: HSC 6.95 25508(a)(1) - California Health and Safety Code, Chapter 6.95, Section(s) 25508(a)(1)

Violation Description: Failure to establish and electronically submit an adequate training program in safety procedures in the event of a release or threatened release of a hazardous material.

Violation Notes: Returned to compliance on 08/21/2018. Observed: Owner/Operator has not addressed the open violation; Owner/Operator shall make necessary

Map ID  
Direction  
Distance  
Elevation

MAP FINDINGS

Site

Database(s)

EDR ID Number  
EPA ID Number

**MARSHALLS 1336 (Continued)**

**S113139224**

corrections as detailed on inspection report issued 6/29/2018  
Violation Division: Riverside County Department of Env Health  
Violation Program: HMRRP  
Violation Source: CERS

Site ID: 441939  
Site Name: Chipotle Mexican Grill #3041  
Violation Date: 06-29-2018  
Citation: HSC 6.95 25508.2 - California Health and Safety Code, Chapter 6.95, Section(s) 25508.2  
Violation Description: Failure to annually review and electronically certify that the business plan is complete and accurate on or before the annual due date.  
Violation Notes: Returned to compliance on 08/21/2018.

Violation Division: Riverside County Department of Env Health  
Violation Program: HMRRP  
Violation Source: CERS

Site ID: 441939  
Site Name: Chipotle Mexican Grill #3041  
Violation Date: 08-03-2018  
Citation: HSC 6.95 25505(a)(4) - California Health and Safety Code, Chapter 6.95, Section(s) 25505(a)(4)  
Violation Description: Failure to provide initial and annual training to all employees in safety procedures in the event of a release or threatened release of a hazardous material or failure to document and maintain training records for a minimum of three years.  
Violation Notes: Returned to compliance on 08/21/2018. Observed: Owner/Operator has not addressed the open violation; Owner/Operator shall make necessary corrections as detailed on inspection report issued 6/29/2018

Violation Division: Riverside County Department of Env Health  
Violation Program: HMRRP  
Violation Source: CERS

Site ID: 441939  
Site Name: Chipotle Mexican Grill #3041  
Violation Date: 08-03-2018  
Citation: HSC 6.95 25508(a)(1) - California Health and Safety Code, Chapter 6.95, Section(s) 25508(a)(1)  
Violation Description: Failure to establish and electronically submit an adequate emergency response plan and procedures for a release or threatened release of a hazardous material.  
Violation Notes: Returned to compliance on 08/21/2018. Observed: Owner/Operator has not addressed the open violation; Owner/Operator shall make necessary corrections as detailed on inspection report issued 6/29/2018

Violation Division: Riverside County Department of Env Health  
Violation Program: HMRRP  
Violation Source: CERS

Site ID: 441939  
Site Name: Chipotle Mexican Grill #3041  
Violation Date: 08-03-2018  
Citation: Un-Specified  
Violation Description: Business Plan Program - Operations/Maintenance - General Local Ordinance  
Violation Notes: Returned to compliance on 08/21/2018. Observed: Owner/Operator has not addressed the open violation; Owner/Operator shall make necessary

Map ID  
Direction  
Distance  
Elevation

MAP FINDINGS

Site

Database(s)

EDR ID Number  
EPA ID Number

**MARSHALLS 1336 (Continued)**

**S113139224**

corrections as detailed on inspection report issued 6/29/2018  
Violation Division: Riverside County Department of Env Health  
Violation Program: HMRRP  
Violation Source: CERS

Site ID: 441939  
Site Name: Chipotle Mexican Grill #3041  
Violation Date: 06-29-2018  
Citation: HSC 6.95 25505(c) - California Health and Safety Code, Chapter 6.95, Section(s) 25505(c)  
Violation Description: Failure to have a business plan readily available to personnel of the business or the unified program facility with responsibilities for emergency response or training.  
Violation Notes: Returned to compliance on 08/21/2018.  
Violation Division: Riverside County Department of Env Health  
Violation Program: HMRRP  
Violation Source: CERS

Site ID: 441939  
Site Name: Chipotle Mexican Grill #3041  
Violation Date: 08-03-2018  
Citation: Un-Specified  
Violation Description: Business Plan Program - Administration/Documentation - General Local Ordinance  
Violation Notes: Returned to compliance on 08/21/2018. Observed: Owner/Operator has not addressed the open violation; Owner/Operator shall make necessary corrections as detailed on inspection report issued 6/29/2018  
Violation Division: Riverside County Department of Env Health  
Violation Program: HMRRP  
Violation Source: CERS

Site ID: 441939  
Site Name: Chipotle Mexican Grill #3041  
Violation Date: 08-03-2018  
Citation: HSC 6.95 25507 - California Health and Safety Code, Chapter 6.95, Section(s) 25507  
Violation Description: Failure to adequately establish and implement a business plan when storing/handling a hazardous material at or above reportable quantities.  
Violation Notes: Returned to compliance on 08/21/2018. Observed: Owner/Operator has not addressed the open violation; Owner/Operator shall make necessary corrections as detailed on inspection report issued 6/29/2018  
Violation Division: Riverside County Department of Env Health  
Violation Program: HMRRP  
Violation Source: CERS

Site ID: 441939  
Site Name: Chipotle Mexican Grill #3041  
Violation Date: 08-03-2018  
Citation: HSC 6.95 25508(a)(1) - California Health and Safety Code, Chapter 6.95, Section(s) 25508(a)(1)  
Violation Description: Failure to complete and electronically submit a site map with all required content.  
Violation Notes: Returned to compliance on 08/21/2018. Observed: Owner/Operator has not addressed the open violation; Owner/Operator shall make necessary corrections as detailed on inspection report issued 6/29/2018  
Violation Division: Riverside County Department of Env Health



Map ID  
Direction  
Distance  
Elevation

MAP FINDINGS

Site

Database(s)

EDR ID Number  
EPA ID Number

**MARSHALLS 1336 (Continued)**

**S113139224**

Violation Program: HMRRP  
Violation Source: CERS

Site ID: 441939  
Site Name: Chipotle Mexican Grill #3041  
Violation Date: 06-29-2018  
Citation: Un-Specified  
Violation Description: Business Plan Program - Administration/Documentation - General Local Ordinance

Violation Notes: Returned to compliance on 08/21/2018.  
Violation Division: Riverside County Department of Env Health  
Violation Program: HMRRP  
Violation Source: CERS

Site ID: 441939  
Site Name: Chipotle Mexican Grill #3041  
Violation Date: 06-29-2018  
Citation: HSC 6.95 25508(a)(1) - California Health and Safety Code, Chapter 6.95, Section(s) 25508(a)(1)  
Violation Description: Failure to complete and electronically submit a business plan when storing/handling a hazardous material at or above reportable quantities.

Violation Notes: Returned to compliance on 08/21/2018.  
Violation Division: Riverside County Department of Env Health  
Violation Program: HMRRP  
Violation Source: CERS

Site ID: 441939  
Site Name: Chipotle Mexican Grill #3041  
Violation Date: 06-29-2018  
Citation: HSC 6.95 25507 - California Health and Safety Code, Chapter 6.95, Section(s) 25507  
Violation Description: Failure to adequately establish and implement a business plan when storing/handling a hazardous material at or above reportable quantities.

Violation Notes: Returned to compliance on 08/21/2018.  
Violation Division: Riverside County Department of Env Health  
Violation Program: HMRRP  
Violation Source: CERS

Site ID: 441939  
Site Name: Chipotle Mexican Grill #3041  
Violation Date: 06-29-2018  
Citation: HSC 6.95 25508(a)(1) - California Health and Safety Code, Chapter 6.95, Section(s) 25508(a)(1)  
Violation Description: Failure to complete and electronically submit the Business Activities Page and/or Business Owner Operator Identification Page.

Violation Notes: Returned to compliance on 08/21/2018.  
Violation Division: Riverside County Department of Env Health  
Violation Program: HMRRP  
Violation Source: CERS

Site ID: 441939  
Site Name: Chipotle Mexican Grill #3041  
Violation Date: 08-03-2018  
Citation: HSC 6.95 25508.2 - California Health and Safety Code, Chapter 6.95, Section(s) 25508.2

Map ID  
Direction  
Distance  
Elevation

MAP FINDINGS

Site

Database(s)

EDR ID Number  
EPA ID Number

**MARSHALLS 1336 (Continued)**

**S113139224**

Violation Description: Failure to annually review and electronically certify that the business plan is complete and accurate on or before the annual due date.

Violation Notes: Returned to compliance on 08/21/2018. Observed: Owner/Operator has not addressed the open violation; Owner/Operator shall make necessary corrections as detailed on inspection report issued 6/29/2018

Violation Division: Riverside County Department of Env Health  
Violation Program: HMRRP  
Violation Source: CERS

Site ID: 441939  
Site Name: Chipotle Mexican Grill #3041  
Violation Date: 08-03-2018  
Citation: HSC 6.95 25508(a)(1) - California Health and Safety Code, Chapter 6.95, Section(s) 25508(a)(1)

Violation Description: Failure to complete and electronically submit hazardous material inventory information for all reportable hazardous materials on site at or above reportable quantities.

Violation Notes: Returned to compliance on 08/21/2018. Observed: Owner/Operator has not addressed the open violation; Owner/Operator shall make necessary corrections as detailed on inspection report issued 6/29/2018

Violation Division: Riverside County Department of Env Health  
Violation Program: HMRRP  
Violation Source: CERS

Site ID: 441939  
Site Name: Chipotle Mexican Grill #3041  
Violation Date: 08-03-2018  
Citation: HSC 6.95 25508(a)(1) - California Health and Safety Code, Chapter 6.95, Section(s) 25508(a)(1)

Violation Description: Failure to complete and electronically submit the Business Activities Page and/or Business Owner Operator Identification Page.

Violation Notes: Returned to compliance on 08/21/2018. Observed: Owner/Operator has not addressed the open violation; Owner/Operator shall make necessary corrections as detailed on inspection report issued 6/29/2018

Violation Division: Riverside County Department of Env Health  
Violation Program: HMRRP  
Violation Source: CERS

Evaluation:  
Eval General Type: Other/Unknown  
Eval Date: 08-03-2018  
Violations Found: Yes  
Eval Type: Other, not routine, done by local agency  
Eval Notes: Not reported  
Eval Division: Riverside County Department of Env Health  
Eval Program: HMRRP  
Eval Source: CERS

Eval General Type: Other/Unknown  
Eval Date: 08-21-2018  
Violations Found: No  
Eval Type: Other, not routine, done by local agency  
Eval Notes: Not reported  
Eval Division: Riverside County Department of Env Health  
Eval Program: HMRRP  
Eval Source: CERS

Map ID  
Direction  
Distance  
Elevation

MAP FINDINGS

Site

Database(s)

EDR ID Number  
EPA ID Number

**MARSHALLS 1336 (Continued)**

**S113139224**

Eval General Type: Compliance Evaluation Inspection  
Eval Date: 06-29-2018  
Violations Found: Yes  
Eval Type: Routine done by local agency  
Eval Notes: Not reported  
Eval Division: Riverside County Department of Env Health  
Eval Program: HMRRP  
Eval Source: CERS

Affiliation:

Affiliation Type Desc: Legal Owner  
Entity Name: Chipotle Mexican Grill, Inc.  
Entity Title: Not reported  
Affiliation Address: PO Box 182566  
Affiliation City: Columbus  
Affiliation State: OH  
Affiliation Country: United States  
Affiliation Zip: 43218  
Affiliation Phone: (614) 318-2482

Affiliation Type Desc: Document Preparer  
Entity Name: Emily Pierce  
Entity Title: Not reported  
Affiliation Address: Not reported  
Affiliation City: Not reported  
Affiliation State: Not reported  
Affiliation Country: Not reported  
Affiliation Zip: Not reported  
Affiliation Phone: Not reported

Affiliation Type Desc: Identification Signer  
Entity Name: Chipotle Mexican Grill, Inc.  
Entity Title: Licensing Coordinator  
Affiliation Address: Not reported  
Affiliation City: Not reported  
Affiliation State: Not reported  
Affiliation Country: Not reported  
Affiliation Zip: Not reported  
Affiliation Phone: Not reported

Affiliation Type Desc: Property Owner  
Entity Name: Marinita Development  
Entity Title: Not reported  
Affiliation Address: 3835 Birch Street  
Affiliation City: Newport Beach  
Affiliation State: CA  
Affiliation Country: United States  
Affiliation Zip: 92660  
Affiliation Phone: (949) 756-8677

Affiliation Type Desc: CUPA District  
Entity Name: Riverside Cnty Env Health  
Entity Title: Not reported  
Affiliation Address: 4065 County Circle Drive, Room 104  
Affiliation City: Riverside  
Affiliation State: CA  
Affiliation Country: Not reported

Map ID  
Direction  
Distance  
Elevation

MAP FINDINGS

Site

Database(s)

EDR ID Number  
EPA ID Number

**MARSHALLS 1336 (Continued)**

**S113139224**

Affiliation Zip: 92503  
Affiliation Phone: (951) 358-5055

Affiliation Type Desc: Environmental Contact  
Entity Name: Tim Luskin  
Entity Title: Not reported  
Affiliation Address: PO Box 182566  
Affiliation City: Columbus  
Affiliation State: OH  
Affiliation Country: Not reported  
Affiliation Zip: 43218  
Affiliation Phone: Not reported

Affiliation Type Desc: Facility Mailing Address  
Entity Name: Mailing Address  
Entity Title: Not reported  
Affiliation Address: PO Box 182566  
Affiliation City: Columbus  
Affiliation State: OH  
Affiliation Country: Not reported  
Affiliation Zip: 43218  
Affiliation Phone: Not reported

Affiliation Type Desc: Operator  
Entity Name: Chipotle Mexican Grill #3041  
Entity Title: Not reported  
Affiliation Address: Not reported  
Affiliation City: Not reported  
Affiliation State: Not reported  
Affiliation Country: Not reported  
Affiliation Zip: Not reported  
Affiliation Phone: (951) 769-5450

Affiliation Type Desc: Parent Corporation  
Entity Name: Chipotle Mexican Grill  
Entity Title: Not reported  
Affiliation Address: Not reported  
Affiliation City: Not reported  
Affiliation State: Not reported  
Affiliation Country: Not reported  
Affiliation Zip: Not reported  
Affiliation Phone: Not reported

**C39**  
**ENE**  
**1/8-1/4**  
**0.233 mi.**  
**1229 ft.**

**EXXONMOBIL OIL CORP.**  
**300 S HIGHLAND SPRING 5**  
**BANNING, CA 92220**  
**Site 16 of 19 in cluster C**

**RCRA-LQG** **1007200090**  
**CAL000055702**

**Relative:**  
**Lower**  
**Actual:**  
**2563 ft.**

RCRA-LQG:  
Date form received by agency: 2002-02-28 00:00:00  
Facility name: EXXONMOBIL OIL CORP.  
Facility address: 300 S HIGHLAND SPRING 5  
BANNING, CA 92220  
EPA ID: CAL000055702  
Mailing address: WEST BAYAUD AVE.  
LAKEWOOD, CO 80228

Map ID  
Direction  
Distance  
Elevation

MAP FINDINGS

Site

Database(s)

EDR ID Number  
EPA ID Number

**EXXONMOBIL OIL CORP. (Continued)**

**1007200090**

Contact: JOHN HOOVER  
Contact address: Not reported  
Not reported  
Contact country: US  
Contact telephone: 800-253-8054  
Contact email: Not reported  
EPA Region: 09  
Classification: Large Quantity Generator  
Description: Handler: generates 1,000 kg or more of hazardous waste during any calendar month; or generates more than 1 kg of acutely hazardous waste during any calendar month; or generates more than 100 kg of any residue or contaminated soil, waste or other debris resulting from the cleanup of a spill, into or on any land or water, of acutely hazardous waste during any calendar month; or generates 1 kg or less of acutely hazardous waste during any calendar month, and accumulates more than 1 kg of acutely hazardous waste at any time; or generates 100 kg or less of any residue or contaminated soil, waste or other debris resulting from the cleanup of a spill, into or on any land or water, of acutely hazardous waste during any calendar month, and accumulates more than 100 kg of that material at any time

Owner/Operator Summary:  
Owner/operator name: EXXONMOBIL OIL CORP.  
Owner/operator address: Not reported  
Not reported  
Owner/operator country: US  
Owner/operator telephone: Not reported  
Owner/operator email: Not reported  
Owner/operator fax: Not reported  
Owner/operator extension: Not reported  
Legal status: Private  
Owner/Operator Type: Owner  
Owner/Op start date: 2002-05-31 00:00:00.  
Owner/Op end date: Not reported

Handler Activities Summary:  
U.S. importer of hazardous waste: No  
Mixed waste (haz. and radioactive): No  
Recycler of hazardous waste: No  
Transporter of hazardous waste: No  
Treater, storer or disposer of HW: No  
Underground injection activity: No  
On-site burner exemption: No  
Furnace exemption: No  
Used oil fuel burner: No  
Used oil processor: No  
Used oil refiner: No  
Used oil fuel marketer to burner: No  
Used oil Specification marketer: No  
Used oil transfer facility: No  
Used oil transporter: No

Hazardous Waste Summary:

. Waste code: D001  
. Waste name: IGNITABLE WASTE

Map ID  
Direction  
Distance  
Elevation

MAP FINDINGS

Site

Database(s)

EDR ID Number  
EPA ID Number

**EXXONMOBIL OIL CORP. (Continued)**

1007200090

Violation Status: No violations found

**C40**  
**ENE**  
**1/8-1/4**  
**0.233 mi.**  
**1229 ft.**

**SALLY BEAUTY SUPPLIES**  
**300 S HIGHLAND SPRINGS AVE**  
**BANNING, CA 92220**

**RCRA NonGen / NLR**

**1024852559**  
**CAL000411795**

**Site 17 of 19 in cluster C**

**Relative:**  
**Lower**

RCRA NonGen / NLR:

**Actual:**  
**2563 ft.**

Date form received by agency: 2015-10-29 00:00:00.0  
Facility name: SALLY BEAUTY SUPPLIES  
Facility address: 300 S HIGHLAND SPRINGS AVE  
BANNING, CA 92220-6504  
EPA ID: CAL000411795  
Contact: RANDY GOSS  
Contact address: 3001 COLORADO BLVD  
DENTON, TX 76210  
Contact country: Not reported  
Contact telephone: 940-898-7500  
Contact email: RGOSS@SALLYBEAUTY.COM  
EPA Region: 09  
Classification: Non-Generator  
Description: Handler: Non-Generators do not presently generate hazardous waste

**Owner/Operator Summary:**

Owner/operator name: RANDY GOSS  
Owner/operator address: 3001 COLORADO BLVD  
DENTON, TX 76210  
Owner/operator country: Not reported  
Owner/operator telephone: 940-898-7500  
Owner/operator email: Not reported  
Owner/operator fax: Not reported  
Owner/operator extension: Not reported  
Legal status: Other  
Owner/Operator Type: Operator  
Owner/Op start date: Not reported  
Owner/Op end date: Not reported  
Owner/operator name: SALLY BEAUTY HOLDING LLC  
Owner/operator address: 3001 COLORADO BLVD  
DENTON, TX 76210  
Owner/operator country: Not reported  
Owner/operator telephone: 940-898-7500  
Owner/operator email: Not reported  
Owner/operator fax: Not reported  
Owner/operator extension: Not reported  
Legal status: Other  
Owner/Operator Type: Owner  
Owner/Op start date: Not reported  
Owner/Op end date: Not reported

**Handler Activities Summary:**

U.S. importer of hazardous waste: No  
Mixed waste (haz. and radioactive): No  
Recycler of hazardous waste: No  
Transporter of hazardous waste: No  
Treater, storer or disposer of HW: No  
Underground injection activity: No

Map ID  
Direction  
Distance  
Elevation

MAP FINDINGS

Site

Database(s)

EDR ID Number  
EPA ID Number

**SALLY BEAUTY SUPPLIES (Continued)**

**1024852559**

On-site burner exemption: No  
Furnace exemption: No  
Used oil fuel burner: No  
Used oil processor: No  
User oil refiner: No  
Used oil fuel marketer to burner: No  
Used oil Specification marketer: No  
Used oil transfer facility: No  
Used oil transporter: No

Violation Status: No violations found

**C41**  
**ENE**  
**1/8-1/4**  
**0.233 mi.**  
**1229 ft.**

**HIGHLAND SPRINGS MOBIL**  
**300 SOUTH HIGHLAND SPRINGS AVE**  
**BANNING, CA 92220**

**RCRA-SQG** **1019899284**  
**CAC002820980**

**Site 18 of 19 in cluster C**

**Relative:**  
**Lower**

RCRA-SQG:

Date form received by agency: 2016-10-04 00:00:00.0

**Actual:**  
**2563 ft.**

Facility name: HIGHLAND SPRINGS MOBIL  
Facility address: 300 SOUTH HIGHLAND SPRINGS AVE  
BANNING, CA 92220

EPA ID: CAC002820980  
Mailing address: N. PALM CANYON DR  
PALM SPRINGS, CA 92262

Contact: SOBHY YOUSEF  
Contact address: N. PALM CANYON DR  
PALM SPRINGS, CA 92262

Contact country: US  
Contact telephone: 760-861-3838  
Contact email: JYOUSEF760@GMAIL.COM

EPA Region: 09  
Classification: Small Small Quantity Generator  
Description: Handler: generates more than 100 and less than 1000 kg of hazardous waste during any calendar month and accumulates less than 6000 kg of hazardous waste at any time; or generates 100 kg or less of hazardous waste during any calendar month, and accumulates more than 1000 kg of hazardous waste at any time

Owner/Operator Summary:

Owner/operator name: SOBHY YOUSEF  
Owner/operator address: N. PALM CANYON DR  
PALM SPRINGS, CA 92262

Owner/operator country: US  
Owner/operator telephone: 760-861-3838  
Owner/operator email: Not reported  
Owner/operator fax: Not reported  
Owner/operator extension: Not reported

Legal status: Private  
Owner/Operator Type: Owner  
Owner/Op start date: 1994-08-15 00:00:00.  
Owner/Op end date: Not reported

Owner/operator name: SOBHY YOUSEF  
Owner/operator address: Not reported  
Not reported  
Owner/operator country: Not reported

Map ID  
Direction  
Distance  
Elevation

MAP FINDINGS

Site

Database(s)

EDR ID Number  
EPA ID Number

**HIGHLAND SPRINGS MOBIL (Continued)**

**1019899284**

Owner/operator telephone: Not reported  
Owner/operator email: Not reported  
Owner/operator fax: Not reported  
Owner/operator extension: Not reported  
Legal status: Private  
Owner/Operator Type: Operator  
Owner/Op start date: 1994-08-15 00:00:00.  
Owner/Op end date: Not reported

Handler Activities Summary:

U.S. importer of hazardous waste: No  
Mixed waste (haz. and radioactive): Yes  
Recycler of hazardous waste: No  
Transporter of hazardous waste: Yes  
Treater, storer or disposer of HW: No  
Underground injection activity: No  
On-site burner exemption: No  
Furnace exemption: No  
Used oil fuel burner: No  
Used oil processor: No  
Used oil refiner: No  
Used oil fuel marketer to burner: No  
Used oil Specification marketer: No  
Used oil transfer facility: No  
Used oil transporter: No

Universal Waste Summary:

Waste type: A  
Accumulated waste on-site: Yes  
Generated waste on-site: No

Hazardous Waste Summary:

. Waste code: D001  
. Waste name: IGNITABLE WASTE  
  
. Waste code: F032  
. Waste name: WASTEWATERS, PROCESS RESIDUALS, PRESERVATIVE DRIPPAGE, AND SPENT FORMULATIONS FROM WOOD PRESERVING PROCESSES GENERATED AT PLANTS THAT CURRENTLY USE, OR HAVE PREVIOUSLY USED, CHLOROPHENOLIC FORMULATIONS [EXCEPT POTENTIALLY CROSS-CONTAMINATED WASTES THAT HAVE HAD THE F032 WASTE CODE DELETED IN ACCORDANCE WITH SECTION 261.35 (I.E., THE NEWLY PROMULGATED EQUIPMENT CLEANING OR REPLACEMENT STANDARDS), AND WHERE THE GENERATOR DOES NOT RESUME OR INITIATE USE OF CHLOROPHENOLIC FORMULATIONS]. (THIS LISTING DOES NOT INCLUDE K001 BOTTOM SEDIMENT SLUDGE FROM THE TREATMENT OF WASTEWATER FROM WOOD PRESERVING PROCESSES THAT USE CREOSOTE AND/OR PENTACHLOROPHENOL.)

Biennial Reports:

Last Biennial Reporting Year: 2017

Annual Waste Handled:

Waste code: D001  
Waste name: IGNITABLE HAZARDOUS WASTES ARE THOSE WASTES WHICH HAVE A FLASHPOINT OF LESS THAN 140 DEGREES FAHRENHEIT AS DETERMINED BY A PENSKY-MARTENS



Map ID  
Direction  
Distance  
Elevation

MAP FINDINGS

Site

Database(s)

EDR ID Number  
EPA ID Number

**HIGHLAND SPRINGS MOBIL (Continued)**

**1019899284**

CLOSED CUP FLASH POINT TESTER. ANOTHER METHOD OF DETERMINING THE FLASH POINT OF A WASTE IS TO REVIEW THE MATERIAL SAFETY DATA SHEET, WHICH CAN BE OBTAINED FROM THE MANUFACTURER OR DISTRIBUTOR OF THE MATERIAL. LACQUER THINNER IS AN EXAMPLE OF A COMMONLY USED SOLVENT WHICH WOULD BE CONSIDERED AS IGNITABLE HAZARDOUS WASTE.

Amount (Lbs): 3234

Waste code: F032  
Waste name: WASTEWATERS, PROCESS RESIDUALS, PRESERVATIVE DRIPPAGE, AND SPENT FORMULATIONS FROM WOOD PRESERVING PROCESSES GENERATED AT PLANTS THAT CURRENTLY USE OR HAVE PREVIOUSLY USED CHLOROPHENOLIC FORMULATIONS (EXCEPT POTENTIALLY CROSS-CONTAMINATED WASTES THAT HAVE HAD THE F032 WASTE CODE DELETED IN ACCORDANCE WITH SECTION 261.35 OF THIS CHAPTER AND WHERE THE GENERATOR DOES NOT RESUME OR INITIATE USE OF CHLOROPHENOLIC FORMULATIONS). THIS LISTING DOES NOT INCLUDE K001 BOTTOM SEDIMENT SLUDGE FROM THE TREATMENT OF WASTEWATER FROM WOOD PRESERVING PROCESSES THAT USE CREOSOTE AND/OR PENTACHLOROPHENOL. (NOTE: THE LISTING OF WASTEWATERS THAT HAVE NOT COME INTO CONTACT WITH PROCESS CONTAMINANTS IS STAYED ADMINISTRATIVELY. THE LISTING FOR PLANTS THAT HAVE PREVIOUSLY USED CHLOROPHENOLIC FORMULATIONS IS ADMINISTRATIVELY STAYED WHENEVER THESE WASTES ARE COVERED BY THE F034 OR F035 LISTINGS. THESE STAYS WILL REMAIN IN EFFECT UNTIL FURTHER ADMINISTRATIVE ACTION IS TAKEN.)

Amount (Lbs): 3234

Violation Status: No violations found

**C42**  
**ENE**  
**1/8-1/4**  
**0.233 mi.**  
**1229 ft.**

**MARSHALLS STE 1336**  
**300 S HIGHLAND SPRINGS AVE**  
**BANNING, CA 92220**

**RCRA NonGen / NLR**    **1024856889**  
**CAL000421318**

**Site 19 of 19 in cluster C**

**Relative:**  
**Lower**

RCRA NonGen / NLR:

**Actual:**  
**2563 ft.**

Date form received by agency: 2016-10-18 00:00:00.0  
Facility name: MARSHALLS STE 1336  
Facility address: 300 S HIGHLAND SPRINGS AVE  
BANNING, CA 92220  
EPA ID: CAL000421318  
Mailing address: 770 COCHITUATE RD  
FRAMINGHAM, MA 01701  
Contact: PAUL KANGAS  
Contact address: 770 COCHITUATE RD 300.1AN  
FRAMINGHAM, MA 01701  
Contact country: Not reported  
Contact telephone: 774-308-3651  
Contact email: PAUL\_KANGAS@TJX.COM  
EPA Region: 09  
Classification: Non-Generator  
Description: Handler: Non-Generators do not presently generate hazardous waste

Owner/Operator Summary:

Owner/operator name: MARSHALLS OF CA LLC  
Owner/operator address: 770 COCHITUATE RD  
FRAMINGHAM, MA 01701  
Owner/operator country: Not reported  
Owner/operator telephone: 774-308-3651

Map ID  
Direction  
Distance  
Elevation

MAP FINDINGS

Site

Database(s)

EDR ID Number  
EPA ID Number

**MARSHALLS STE 1336 (Continued)**

**1024856889**

Owner/operator email: Not reported  
Owner/operator fax: Not reported  
Owner/operator extension: Not reported  
Legal status: Other  
Owner/Operator Type: Owner  
Owner/Op start date: Not reported  
Owner/Op end date: Not reported

Owner/operator name: PAUL KANGAS  
Owner/operator address: 770 COCHITUATE RD 300.1AN  
FRAMINGHAM, MA 01701

Owner/operator country: Not reported  
Owner/operator telephone: 774-308-3651  
Owner/operator email: Not reported  
Owner/operator fax: Not reported  
Owner/operator extension: Not reported  
Legal status: Other  
Owner/Operator Type: Operator  
Owner/Op start date: Not reported  
Owner/Op end date: Not reported

Handler Activities Summary:

U.S. importer of hazardous waste: No  
Mixed waste (haz. and radioactive): No  
Recycler of hazardous waste: No  
Transporter of hazardous waste: No  
Treater, storer or disposer of HW: No  
Underground injection activity: No  
On-site burner exemption: No  
Furnace exemption: No  
Used oil fuel burner: No  
Used oil processor: No  
User oil refiner: No  
Used oil fuel marketer to burner: No  
Used oil Specification marketer: No  
Used oil transfer facility: No  
Used oil transporter: No

Violation Status: No violations found

D43  
NNE  
1/4-1/2  
0.437 mi.  
2306 ft.

**ARCO #5463**  
**1696 SIXTH ST**  
**BEAUMONT, CA 92223**

**Site 1 of 2 in cluster D**

**LUST S104970820**  
**Cortese N/A**  
**CERS**

**Relative:**  
**Higher**  
**Actual:**  
**2592 ft.**

RIVERSIDE CO. LUST:  
Name: ARCO #5463  
Address: 1696 SIXTH ST  
City,State,Zip: BEAUMONT, CA  
Region: RIVERSIDE  
Facility ID: 94069  
Employee: Brown  
Site Closed: Yes  
Case Type: Undefined  
Facility Status: closed/action completed  
Casetype Decode: Undefined  
Fstatus Decode: Closed/Action completed

Map ID  
Direction  
Distance  
Elevation

MAP FINDINGS

Site

Database(s)

EDR ID Number  
EPA ID Number

**ARCO #5463 (Continued)**

**S104970820**

**CORTESE:**

Name: ARCO #5463  
Address: 1696 SIXTH ST  
City,State,Zip: BEAUMONT, CA 92223  
Region: CORTESE  
Envirostor Id: Not reported  
Global ID: T0606500368  
Site/Facility Type: LUST CLEANUP SITE  
Cleanup Status: COMPLETED - CASE CLOSED  
Status Date: Not reported  
Site Code: Not reported  
Latitude: Not reported  
Longitude: Not reported  
Owner: Not reported  
Enf Type: Not reported  
Swat R: Not reported  
Flag: active  
Order No: Not reported  
Waste Discharge System No: Not reported  
Effective Date: Not reported  
Region 2: Not reported  
WID Id: Not reported  
Solid Waste Id No: Not reported  
Waste Management Uit Name: Not reported  
File Name: Active Open

**CERS:**

Name: ARCO #5463  
Address: 1696 SIXTH ST  
City,State,Zip: BEAUMONT, CA 92223  
Site ID: 196021  
CERS ID: T0606500368  
CERS Description: Leaking Underground Storage Tank Cleanup Site

**Affiliation:**

Affiliation Type Desc: Local Agency Caseworker  
Entity Name: Riverside County LOP - RIVERSIDE COUNTY LOP  
Entity Title: Not reported  
Affiliation Address: 3880 LEMON ST SUITE 200  
Affiliation City: RIVERSIDE  
Affiliation State: CA  
Affiliation Country: Not reported  
Affiliation Zip: Not reported  
Affiliation Phone: 9519558980

Affiliation Type Desc: Regional Board Caseworker  
Entity Name: VALERIE JAHN-BULL - SANTA ANA RWQCB (REGION 8)  
Entity Title: Not reported  
Affiliation Address: 3737 MAIN STREET, SUITE 500  
Affiliation City: RIVERSIDE  
Affiliation State: CA  
Affiliation Country: Not reported  
Affiliation Zip: Not reported  
Affiliation Phone: 9517824903

Map ID  
Direction  
Distance  
Elevation

MAP FINDINGS

Site

Database(s)

EDR ID Number  
EPA ID Number

**D44**      **ARCO #5463**  
**NNE**      **1696 6TH ST**  
**1/4-1/2**    **BEAUMONT, CA 92223**  
**0.437 mi.**  
**2306 ft.**    **Site 2 of 2 in cluster D**

**LUST**    **S105022735**  
**HIST CORTESE**    **N/A**

**Relative:**  
**Higher**  
**Actual:**  
**2592 ft.**

**LUST:**  
Name: ARCO #5463  
Address: 1696 SIXTH ST  
City,State,Zip: BEAUMONT, CA 92223  
Lead Agency: RIVERSIDE COUNTY LOP  
Case Type: LUST Cleanup Site  
Geo Track: [http://geotracker.waterboards.ca.gov/profile\\_report.asp?global\\_id=T0606500368](http://geotracker.waterboards.ca.gov/profile_report.asp?global_id=T0606500368)  
Global Id: T0606500368  
Latitude: 33.929794945  
Longitude: -116.94747838  
Status: Completed - Case Closed  
Status Date: 09/07/1994  
Case Worker: RIV  
RB Case Number: 083302431T  
Local Agency: RIVERSIDE COUNTY LOP  
File Location: Local Agency Warehouse  
Local Case Number: 94069  
Potential Media Affect: Soil  
Potential Contaminants of Concern: Gasoline  
Site History: Not reported

**LUST:**  
Global Id: T0606500368  
Contact Type: Local Agency Caseworker  
Contact Name: Riverside County LOP  
Organization Name: RIVERSIDE COUNTY LOP  
Address: 3880 LEMON ST SUITE 200  
City: RIVERSIDE  
Email: Not reported  
Phone Number: 9519558980

Global Id: T0606500368  
Contact Type: Regional Board Caseworker  
Contact Name: VALERIE JAHN-BULL  
Organization Name: SANTA ANA RWQCB (REGION 8)  
Address: 3737 MAIN STREET, SUITE 500  
City: RIVERSIDE  
Email: [valerie.jahn-bull@waterboards.ca.gov](mailto:valerie.jahn-bull@waterboards.ca.gov)  
Phone Number: 9517824903

**LUST:**  
Global Id: T0606500368  
Action Type: ENFORCEMENT  
Date: 12/14/2008  
Action: Other Report - #UST Sample Analytical Report 11/30/2015

Global Id: T0606500368  
Action Type: ENFORCEMENT  
Date: 12/14/2008  
Action: Other Report - #UST Sample Analytical Report 1/21/2005

Global Id: T0606500368  
Action Type: Other

Map ID  
Direction  
Distance  
Elevation

MAP FINDINGS

Site

Database(s)

EDR ID Number  
EPA ID Number

**ARCO #5463 (Continued)**

**S105022735**

Date: 01/27/1994  
Action: Leak Reported

Global Id: T0606500368  
Action Type: ENFORCEMENT  
Date: 12/15/2008  
Action: Closure/No Further Action Letter - #Site Closure

Global Id: T0606500368  
Action Type: ENFORCEMENT  
Date: 12/14/2008  
Action: File review - #RCDEH Upload Site File 8/7/2015

**LUST:**

Global Id: T0606500368  
Status: Open - Case Begin Date  
Status Date: 01/27/1994

Global Id: T0606500368  
Status: Completed - Case Closed  
Status Date: 09/07/1994

**LUST REG 8:**

Name: ARCO #5463  
Address: 1696 6TH ST  
City: BEAUMONT  
Region: 8  
County: Riverside  
Regional Board: Santa Ana Region  
Facility Status: Case Closed  
Case Number: 083302431T  
Local Case Num: Not reported  
Case Type: Soil only  
Substance: Gasoline  
Qty Leaked: Not reported  
Abate Method: Excavate and Treat - remove contaminated soil and treat (includes spreading or land farming)

Cross Street: HIGHLAND SPRINGS  
Enf Type: Not reported  
Funding: Not reported  
How Discovered: Tank Closure  
How Stopped: Not reported  
Leak Cause: UNK  
Leak Source: Tank  
Global ID: T0606500368  
How Stopped Date: Not reported  
Enter Date: 4/13/1994  
Date Confirmation of Leak Began: Not reported  
Date Preliminary Assessment Began: Not reported  
Discover Date: Not reported  
Enforcement Date: Not reported  
Close Date: 9/7/1994  
Date Prelim Assessment Workplan Submitted: Not reported  
Date Pollution Characterization Began: Not reported  
Date Remediation Plan Submitted: Not reported

Map ID  
 Direction  
 Distance  
 Elevation

MAP FINDINGS

Site

Database(s)

EDR ID Number  
 EPA ID Number

**ARCO #5463 (Continued)**

**S105022735**

Date Remedial Action Underway:	Not reported
Date Post Remedial Action Monitoring:	Not reported
Enter Date:	4/13/1994
GW Qualifies:	Not reported
Soil Qualifies:	Not reported
Operator:	Not reported
Facility Contact:	Not reported
Interim:	Not reported
Oversite Program:	LUST
Latitude:	33.9517257
Longitude:	-116.970595
MTBE Date:	Not reported
Max MTBE GW:	Not reported
MTBE Concentration:	0
Max MTBE Soil:	Not reported
MTBE Fuel:	1
MTBE Tested:	Site NOT Tested for MTBE.Includes Unknown and Not Analyzed.
MTBE Class:	*
Staff:	VJJ
Staff Initials:	UNK
Lead Agency:	Local Agency
Local Agency:	33000L
Hydr Basin #:	UPPER SANTA ANA VALL
Beneficial:	Not reported
Priority:	Not reported
Cleanup Fund Id:	Not reported
Work Suspended:	Not reported
Summary:	Not reported

**HIST CORTESE:**

edr_fname:	ARCO #5463
edr_fadd1:	1696 06TH
City,State,Zip:	BEAUMONT, CA
Region:	CORTESE
Facility County Code:	33
Reg By:	LTNKA
Reg Id:	083302431T

**E45**  
**North**  
**1/2-1**  
**0.595 mi.**  
**3140 ft.**

**DEUTCH ELEMENTARY SCHOOL NO. 1**  
**8TH/ALLEGHENY**  
**BEAUMONT, CA 92223**  
**Site 1 of 2 in cluster E**

**ENVIROSTOR S107736218**  
**SCH N/A**

**Relative:**  
**Higher**  
**Actual:**  
**2610 ft.**

<b>ENVIROSTOR:</b>	
Name:	DEUTCH ELEMENTARY SCHOOL NO. 1
Address:	8TH/ALLEGHENY
City,State,Zip:	BEAUMONT, CA 92223
Facility ID:	33010032
Status:	No Further Action
Status Date:	12/18/2001
Site Code:	404188
Site Type:	School Investigation
Site Type Detailed:	School
Acres:	12.5
NPL:	NO
Regulatory Agencies:	SMBRP

Map ID  
Direction  
Distance  
Elevation

MAP FINDINGS

Site

Database(s)

EDR ID Number  
EPA ID Number

**DEUTCH ELEMENTARY SCHOOL NO. 1 (Continued)**

**S107736218**

Lead Agency: SMBRP  
Program Manager: Not reported  
Supervisor: Javier Hinojosa  
Division Branch: Southern California Schools & Brownfields Outreach  
Assembly: 42  
Senate: 23  
Special Program: Not reported  
Restricted Use: NO  
Site Mgmt Req: NONE SPECIFIED  
Funding: School District  
Latitude: 33.933  
Longitude: -116.95  
APN: NONE SPECIFIED  
Past Use: AGRICULTURAL - ROW CROPS  
Potential COC: Arsenic Chlordane DDD DDE DDT  
Confirmed COC: 30001-NO 30004-NO 30006-NO 30007-NO 30008-NO  
Potential Description: SOIL  
Alias Name: BEAUMONT UNIFIED SCHOOL DISTRICT  
Alias Type: Alternate Name  
Alias Name: BEAUMONT USD-DEUTSCH 1 PROPOSED ELE SCH  
Alias Type: Alternate Name  
Alias Name: DEUTCH ELEMENTARY NO. 1 (PROPOSED)  
Alias Type: Alternate Name  
Alias Name: 404188  
Alias Type: Project Code (Site Code)  
Alias Name: 33010032  
Alias Type: Envirostor ID Number

Completed Info:

Completed Area Name: PROJECT WIDE  
Completed Sub Area Name: Not reported  
Completed Document Type: Preliminary Endangerment Assessment Report  
Completed Date: 12/18/2001  
Comments: DTSC approved the PEA Report with a no further action determination.

Completed Area Name: PROJECT WIDE  
Completed Sub Area Name: Not reported  
Completed Document Type: Preliminary Endangerment Assessment Workplan  
Completed Date: 06/06/2001  
Comments: Not reported

Completed Area Name: PROJECT WIDE  
Completed Sub Area Name: Not reported  
Completed Document Type: Other Report  
Completed Date: 12/02/2000  
Comments: Phase 1

Completed Area Name: PROJECT WIDE  
Completed Sub Area Name: Not reported  
Completed Document Type: Cost Recovery Closeout Memo  
Completed Date: 03/06/2002  
Comments: Not reported

Future Area Name: Not reported  
Future Sub Area Name: Not reported  
Future Document Type: Not reported  
Future Due Date: Not reported  
Schedule Area Name: Not reported

Map ID  
Direction  
Distance  
Elevation

MAP FINDINGS

Site

Database(s)

EDR ID Number  
EPA ID Number

**DEUTCH ELEMENTARY SCHOOL NO. 1 (Continued)**

**S107736218**

Schedule Sub Area Name: Not reported  
Schedule Document Type: Not reported  
Schedule Due Date: Not reported  
Schedule Revised Date: Not reported

**SCH:**

Name: DEUTCH ELEMENTARY SCHOOL NO. 1  
Address: 8TH/ALLEGHENY  
City,State,Zip: BEAUMONT, CA 92223  
Facility ID: 33010032  
Site Type: School Investigation  
Site Type Detail: School  
Site Mgmt. Req.: NONE SPECIFIED  
Acres: 12.5  
National Priorities List: NO  
Cleanup Oversight Agencies: SMBRP  
Lead Agency: SMBRP  
Lead Agency Description: DTSC - Site Cleanup Program  
Project Manager: Not reported  
Supervisor: Javier Hinojosa  
Division Branch: Southern California Schools & Brownfields Outreach  
Site Code: 404188  
Assembly: 42  
Senate: 23  
Special Program Status: Not reported  
Status: No Further Action  
Status Date: 12/18/2001  
Restricted Use: NO  
Funding: School District  
Latitude: 33.933  
Longitude: -116.95  
APN: NONE SPECIFIED  
Past Use: AGRICULTURAL - ROW CROPS  
Potential COC: Arsenic, Chlordane, DDD, DDE, DDT  
Confirmed COC: 30001-NO, 30004-NO, 30006-NO, 30007-NO, 30008-NO  
Potential Description: SOIL  
Alias Name: BEAUMONT UNIFIED SCHOOL DISTRICT  
Alias Type: Alternate Name  
Alias Name: BEAUMONT USD-DEUTSCH 1 PROPOSED ELE SCH  
Alias Type: Alternate Name  
Alias Name: DEUTCH ELEMENTARY NO. 1 (PROPOSED)  
Alias Type: Alternate Name  
Alias Name: 404188  
Alias Type: Project Code (Site Code)  
Alias Name: 33010032  
Alias Type: Envirostor ID Number

**Completed Info:**

Completed Area Name: PROJECT WIDE  
Completed Sub Area Name: Not reported  
Completed Document Type: Preliminary Endangerment Assessment Report  
Completed Date: 12/18/2001  
Comments: DTSC approved the PEA Report with a no further action determination.

Completed Area Name: PROJECT WIDE  
Completed Sub Area Name: Not reported



Map ID  
Direction  
Distance  
Elevation

MAP FINDINGS

Site

Database(s)

EDR ID Number  
EPA ID Number

**DEUTCH ELEMENTARY SCHOOL NO. 1 (Continued)**

**S107736218**

Completed Document Type: Preliminary Endangerment Assessment Workplan  
Completed Date: 06/06/2001  
Comments: Not reported

Completed Area Name: PROJECT WIDE  
Completed Sub Area Name: Not reported  
Completed Document Type: Other Report  
Completed Date: 12/02/2000  
Comments: Phase 1

Completed Area Name: PROJECT WIDE  
Completed Sub Area Name: Not reported  
Completed Document Type: Cost Recovery Closeout Memo  
Completed Date: 03/06/2002  
Comments: Not reported

Future Area Name: Not reported  
Future Sub Area Name: Not reported  
Future Document Type: Not reported  
Future Due Date: Not reported  
Schedule Area Name: Not reported  
Schedule Sub Area Name: Not reported  
Schedule Document Type: Not reported  
Schedule Due Date: Not reported  
Schedule Revised Date: Not reported

46  
NNE  
1/2-1  
0.609 mi.  
3214 ft.

**SAN GORGONIO MEMORIAL HOSPITAL**  
**600 NORTH HIGHLAND SPRINGS AVENUE**  
**BANNING, CA 92220**

**ENVIROSTOR S118756744**  
**N/A**

**Relative:**  
**Higher**  
**Actual:**  
**2598 ft.**

ENVIROSTOR:  
Name: SAN GORGONIO MEMORIAL HOSPITAL  
Address: 600 NORTH HIGHLAND SPRINGS AVENUE  
City,State,Zip: BANNING, CA 92220  
Facility ID: 33800001  
Status: No Action Required  
Status Date: 03/27/1995  
Site Code: 400528  
Site Type: Calmortgage  
Site Type Detailed: Calmortgage  
Acres: 0.25  
NPL: NO  
Regulatory Agencies: SMBRP  
Lead Agency: SMBRP  
Program Manager: Sandra Karinen  
Supervisor: William Beckman  
Division Branch: Cleanup Sacramento  
Assembly: 42  
Senate: 23  
Special Program: Not reported  
Restricted Use: NO  
Site Mgmt Req: NONE SPECIFIED  
Funding: CalMortgage  
Latitude: 33.93183  
Longitude: -116.9456  
APN: NONE SPECIFIED

Map ID  
 Direction  
 Distance  
 Elevation

MAP FINDINGS

Site

Database(s)

EDR ID Number  
 EPA ID Number

**SAN GORGONIO MEMORIAL HOSPITAL (Continued)**

**S118756744**

Past Use: NONE  
 Potential COC: NONE SPECIFIED No Contaminants found  
 Confirmed COC: No Contaminants found  
 Potential Description: NMA  
 Alias Name: 400528  
 Alias Type: Project Code (Site Code)  
 Alias Name: 33800001  
 Alias Type: Envirostor ID Number

**Completed Info:**

Completed Area Name: PROJECT WIDE  
 Completed Sub Area Name: Not reported  
 Completed Document Type: Phase 1  
 Completed Date: 03/27/1995  
 Comments: Pursuant to the MOU, DTSC has prepared a Phase I Environmental Assessment for the San Gorgonio Hospital. The property contains an acute care hospital and medical office buildings. A Phase I Report was prepared by DTSC and concluded that no action was needed for this property; there is no contamination on the property.

Future Area Name: Not reported  
 Future Sub Area Name: Not reported  
 Future Document Type: Not reported  
 Future Due Date: Not reported  
 Schedule Area Name: Not reported  
 Schedule Sub Area Name: Not reported  
 Schedule Document Type: Not reported  
 Schedule Due Date: Not reported  
 Schedule Revised Date: Not reported

**E47**  
**North**  
**1/2-1**  
**0.621 mi.**  
**3277 ft.**

**SUNDANCE ELEMENTARY SCHOOL**  
**8TH STREET/XENA AVENUE**  
**BEAUMONT, CA 92223**

**ENVIROSTOR S106568101**  
**SCH N/A**

**Site 2 of 2 in cluster E**

**Relative:**  
**Higher**

ENVIROSTOR:  
 Name: SUNDANCE ELEMENTARY SCHOOL  
 Address: 8TH STREET/XENA AVENUE  
 City,State,Zip: BEAUMONT, CA 92223  
 Facility ID: 33010093  
 Status: No Further Action  
 Status Date: 08/05/2004  
 Site Code: 404560  
 Site Type: School Investigation  
 Site Type Detailed: School  
 Acres: 12  
 NPL: NO  
 Regulatory Agencies: SMBRP  
 Lead Agency: SMBRP  
 Program Manager: Not reported  
 Supervisor: Yolanda Garza  
 Division Branch: Southern California Schools & Brownfields Outreach  
 Assembly: 42  
 Senate: 23  
 Special Program: Not reported  
 Restricted Use: NO  
 Site Mgmt Req: NONE SPECIFIED

**Actual:**  
**2614 ft.**

Map ID  
Direction  
Distance  
Elevation

MAP FINDINGS

Site

Database(s)

EDR ID Number  
EPA ID Number

**SUNDANCE ELEMENTARY SCHOOL (Continued)**

**S106568101**

Funding: School District  
Latitude: 33.933  
Longitude: -116.95  
APN: NONE SPECIFIED  
Past Use: AGRICULTURAL - ROW CROPS  
Potential COC: Arsenic Chlordane DDD DDE DDT  
Confirmed COC: 30001-NO 30004-NO 30006-NO 30007-NO 30008-NO  
Potential Description: SOIL  
Alias Name: BEAUMONT UNIFIED SCHOOL DISTRICT  
Alias Type: Alternate Name  
Alias Name: BEAUMONT USD-SUNDANCE SCHOOL  
Alias Type: Alternate Name  
Alias Name: SUNDANCE ELEMENTARY SCHOOL  
Alias Type: Alternate Name  
Alias Name: 404560  
Alias Type: Project Code (Site Code)  
Alias Name: 33010093  
Alias Type: Envirostor ID Number

Completed Info:

Completed Area Name: PROJECT WIDE  
Completed Sub Area Name: Not reported  
Completed Document Type: Preliminary Endangerment Assessment Report  
Completed Date: 10/19/2004  
Comments: Not reported

Completed Area Name: PROJECT WIDE  
Completed Sub Area Name: Not reported  
Completed Document Type: Technical Report  
Completed Date: 08/01/2005  
Comments: informal approved

Completed Area Name: PROJECT WIDE  
Completed Sub Area Name: Not reported  
Completed Document Type: Cost Recovery Closeout Memo  
Completed Date: 11/03/2004  
Comments: Not reported

Completed Area Name: PROJECT WIDE  
Completed Sub Area Name: Not reported  
Completed Document Type: Site Inspections/Visit (Non LUR)  
Completed Date: 07/22/2004  
Comments: Not reported

Future Area Name: Not reported  
Future Sub Area Name: Not reported  
Future Document Type: Not reported  
Future Due Date: Not reported  
Schedule Area Name: Not reported  
Schedule Sub Area Name: Not reported  
Schedule Document Type: Not reported  
Schedule Due Date: Not reported  
Schedule Revised Date: Not reported

SCH:

Name: SUNDANCE ELEMENTARY SCHOOL

Map ID  
Direction  
Distance  
Elevation

MAP FINDINGS

Site

Database(s)

EDR ID Number  
EPA ID Number

**SUNDANCE ELEMENTARY SCHOOL (Continued)**

**S106568101**

Address: 8TH STREET/XENA AVENUE  
City,State,Zip: BEAUMONT, CA 92223  
Facility ID: 33010093  
Site Type: School Investigation  
Site Type Detail: School  
Site Mgmt. Req.: NONE SPECIFIED  
Acres: 12  
National Priorities List: NO  
Cleanup Oversight Agencies: SMBRP  
Lead Agency: SMBRP  
Lead Agency Description: DTSC - Site Cleanup Program  
Project Manager: Not reported  
Supervisor: Yolanda Garza  
Division Branch: Southern California Schools & Brownfields Outreach  
Site Code: 404560  
Assembly: 42  
Senate: 23  
Special Program Status: Not reported  
Status: No Further Action  
Status Date: 08/05/2004  
Restricted Use: NO  
Funding: School District  
Latitude: 33.933  
Longitude: -116.95  
APN: NONE SPECIFIED  
Past Use: AGRICULTURAL - ROW CROPS  
Potential COC: Arsenic, Chlordane, DDD, DDE, DDT  
Confirmed COC: 30001-NO, 30004-NO, 30006-NO, 30007-NO, 30008-NO  
Potential Description: SOIL  
Alias Name: BEAUMONT UNIFIED SCHOOL DISTRICT  
Alias Type: Alternate Name  
Alias Name: BEAUMONT USD-SUNDANCE SCHOOL  
Alias Type: Alternate Name  
Alias Name: SUNDANCE ELEMENTARY SCHOOL  
Alias Type: Alternate Name  
Alias Name: 404560  
Alias Type: Project Code (Site Code)  
Alias Name: 33010093  
Alias Type: Envirostor ID Number

Completed Info:

Completed Area Name: PROJECT WIDE  
Completed Sub Area Name: Not reported  
Completed Document Type: Preliminary Endangerment Assessment Report  
Completed Date: 10/19/2004  
Comments: Not reported

Completed Area Name: PROJECT WIDE  
Completed Sub Area Name: Not reported  
Completed Document Type: Technical Report  
Completed Date: 08/01/2005  
Comments: informal approved

Completed Area Name: PROJECT WIDE  
Completed Sub Area Name: Not reported  
Completed Document Type: Cost Recovery Closeout Memo  
Completed Date: 11/03/2004  
Comments: Not reported

Map ID  
Direction  
Distance  
Elevation

MAP FINDINGS

Site

Database(s)

EDR ID Number  
EPA ID Number

**SUNDANCE ELEMENTARY SCHOOL (Continued)**

**S106568101**

Completed Area Name: PROJECT WIDE  
Completed Sub Area Name: Not reported  
Completed Document Type: Site Inspections/Visit (Non LUR)  
Completed Date: 07/22/2004  
Comments: Not reported

Future Area Name: Not reported  
Future Sub Area Name: Not reported  
Future Document Type: Not reported  
Future Due Date: Not reported  
Schedule Area Name: Not reported  
Schedule Sub Area Name: Not reported  
Schedule Document Type: Not reported  
Schedule Due Date: Not reported  
Schedule Revised Date: Not reported

**48**  
**SSE**  
**1/2-1**  
**0.894 mi.**  
**4721 ft.**

**CHEVRON STATION #4886**  
**13366 HIGHLAND SPRINGS**  
**BANNING, CA 92220**

**Notify 65** **S100178838**  
**N/A**

**Relative:**  
**Lower**  
**Actual:**  
**2489 ft.**

NOTIFY 65:  
Name: CHEVRON STATION #4886  
Address: 13366 HIGHLAND SPRINGS  
City,State,Zip: BANNING, CA 92220  
Date Reported: Not reported  
Staff Initials: Not reported  
Board File Number: Not reported  
Facility Type: Not reported  
Discharge Date: Not reported  
Issue Date: Not reported  
Incident Description: Not reported

**49**  
**WNW**  
**1/2-1**  
**0.981 mi.**  
**5181 ft.**

**VACANT LOT**  
**1151 EAST 6TH STREET**  
**BEAUMONT, CA 92223**

**Notify 65** **S100179015**  
**N/A**

**Relative:**  
**Higher**  
**Actual:**  
**2602 ft.**

NOTIFY 65:  
Name: VACANT LOT  
Address: 1151 EAST 6TH STREET  
City,State,Zip: BEAUMONT, CA 92223-2518  
Date Reported: Not reported  
Staff Initials: Not reported  
Board File Number: Not reported  
Facility Type: Not reported  
Discharge Date: Not reported  
Issue Date: Not reported  
Incident Description: Not reported

Count: 2 records.

ORPHAN SUMMARY

City	EDR ID	Site Name	Site Address	Zip	Database(s)
BEAUMONT	S125423938	LES SCHWAB TIRE CENTER #585	1630 E 1ST ST	92223	CERS HAZ WASTE
BEAUMONT	S108985914	LOCKHEED PROPULSION CO (P)	N/A POTRERO ROAD		CPS-SLIC

# GOVERNMENT RECORDS SEARCHED / DATA CURRENCY TRACKING

To maintain currency of the following federal and state databases, EDR contacts the appropriate governmental agency on a monthly or quarterly basis, as required.

**Number of Days to Update:** Provides confirmation that EDR is reporting records that have been updated within 90 days from the date the government agency made the information available to the public.

## **STANDARD ENVIRONMENTAL RECORDS**

### ***Federal NPL site list***

#### **NPL: National Priority List**

National Priorities List (Superfund). The NPL is a subset of CERCLIS and identifies over 1,200 sites for priority cleanup under the Superfund Program. NPL sites may encompass relatively large areas. As such, EDR provides polygon coverage for over 1,000 NPL site boundaries produced by EPA's Environmental Photographic Interpretation Center (EPIC) and regional EPA offices.

Date of Government Version: 07/29/2020	Source: EPA
Date Data Arrived at EDR: 08/03/2020	Telephone: N/A
Date Made Active in Reports: 08/25/2020	Last EDR Contact: 09/03/2020
Number of Days to Update: 22	Next Scheduled EDR Contact: 10/12/2020
	Data Release Frequency: Quarterly

#### **NPL Site Boundaries**

##### **Sources:**

EPA's Environmental Photographic Interpretation Center (EPIC)  
Telephone: 202-564-7333

EPA Region 1  
Telephone 617-918-1143

EPA Region 6  
Telephone: 214-655-6659

EPA Region 3  
Telephone 215-814-5418

EPA Region 7  
Telephone: 913-551-7247

EPA Region 4  
Telephone 404-562-8033

EPA Region 8  
Telephone: 303-312-6774

EPA Region 5  
Telephone 312-886-6686

EPA Region 9  
Telephone: 415-947-4246

EPA Region 10  
Telephone 206-553-8665

#### **Proposed NPL: Proposed National Priority List Sites**

A site that has been proposed for listing on the National Priorities List through the issuance of a proposed rule in the Federal Register. EPA then accepts public comments on the site, responds to the comments, and places on the NPL those sites that continue to meet the requirements for listing.

Date of Government Version: 07/29/2020	Source: EPA
Date Data Arrived at EDR: 08/03/2020	Telephone: N/A
Date Made Active in Reports: 08/25/2020	Last EDR Contact: 09/03/2020
Number of Days to Update: 22	Next Scheduled EDR Contact: 10/12/2020
	Data Release Frequency: Quarterly

#### **NPL LIENS: Federal Superfund Liens**

Federal Superfund Liens. Under the authority granted the USEPA by CERCLA of 1980, the USEPA has the authority to file liens against real property in order to recover remedial action expenditures or when the property owner received notification of potential liability. USEPA compiles a listing of filed notices of Superfund Liens.

# GOVERNMENT RECORDS SEARCHED / DATA CURRENCY TRACKING

Date of Government Version: 10/15/1991  
Date Data Arrived at EDR: 02/02/1994  
Date Made Active in Reports: 03/30/1994  
Number of Days to Update: 56

Source: EPA  
Telephone: 202-564-4267  
Last EDR Contact: 08/15/2011  
Next Scheduled EDR Contact: 11/28/2011  
Data Release Frequency: No Update Planned

## ***Federal Delisted NPL site list***

Delisted NPL: National Priority List Deletions

The National Oil and Hazardous Substances Pollution Contingency Plan (NCP) establishes the criteria that the EPA uses to delete sites from the NPL. In accordance with 40 CFR 300.425.(e), sites may be deleted from the NPL where no further response is appropriate.

Date of Government Version: 07/29/2020  
Date Data Arrived at EDR: 08/03/2020  
Date Made Active in Reports: 08/25/2020  
Number of Days to Update: 22

Source: EPA  
Telephone: N/A  
Last EDR Contact: 09/03/2020  
Next Scheduled EDR Contact: 10/12/2020  
Data Release Frequency: Quarterly

## ***Federal CERCLIS list***

FEDERAL FACILITY: Federal Facility Site Information listing

A listing of National Priority List (NPL) and Base Realignment and Closure (BRAC) sites found in the Comprehensive Environmental Response, Compensation and Liability Information System (CERCLIS) Database where EPA Federal Facilities Restoration and Reuse Office is involved in cleanup activities.

Date of Government Version: 04/03/2019  
Date Data Arrived at EDR: 04/05/2019  
Date Made Active in Reports: 05/14/2019  
Number of Days to Update: 39

Source: Environmental Protection Agency  
Telephone: 703-603-8704  
Last EDR Contact: 07/02/2020  
Next Scheduled EDR Contact: 10/12/2020  
Data Release Frequency: Varies

SEMS: Superfund Enterprise Management System

SEMS (Superfund Enterprise Management System) tracks hazardous waste sites, potentially hazardous waste sites, and remedial activities performed in support of EPA's Superfund Program across the United States. The list was formerly known as CERCLIS, renamed to SEMS by the EPA in 2015. The list contains data on potentially hazardous waste sites that have been reported to the USEPA by states, municipalities, private companies and private persons, pursuant to Section 103 of the Comprehensive Environmental Response, Compensation, and Liability Act (CERCLA). This dataset also contains sites which are either proposed to or on the National Priorities List (NPL) and the sites which are in the screening and assessment phase for possible inclusion on the NPL.

Date of Government Version: 07/29/2020  
Date Data Arrived at EDR: 08/03/2020  
Date Made Active in Reports: 08/25/2020  
Number of Days to Update: 22

Source: EPA  
Telephone: 800-424-9346  
Last EDR Contact: 09/03/2020  
Next Scheduled EDR Contact: 10/26/2020  
Data Release Frequency: Quarterly

## ***Federal CERCLIS NFRAP site list***

SEMS-ARCHIVE: Superfund Enterprise Management System Archive



# GOVERNMENT RECORDS SEARCHED / DATA CURRENCY TRACKING

SEMS-ARCHIVE (Superfund Enterprise Management System Archive) tracks sites that have no further interest under the Federal Superfund Program based on available information. The list was formerly known as the CERCLIS-NFRAP, renamed to SEMS ARCHIVE by the EPA in 2015. EPA may perform a minimal level of assessment work at a site while it is archived if site conditions change and/or new information becomes available. Archived sites have been removed and archived from the inventory of SEMS sites. Archived status indicates that, to the best of EPA's knowledge, assessment at a site has been completed and that EPA has determined no further steps will be taken to list the site on the National Priorities List (NPL), unless information indicates this decision was not appropriate or other considerations require a recommendation for listing at a later time. The decision does not necessarily mean that there is no hazard associated with a given site; it only means that, based upon available information, the location is not judged to be potential NPL site.

Date of Government Version: 07/29/2020	Source: EPA
Date Data Arrived at EDR: 08/03/2020	Telephone: 800-424-9346
Date Made Active in Reports: 08/25/2020	Last EDR Contact: 09/03/2020
Number of Days to Update: 22	Next Scheduled EDR Contact: 10/26/2020
	Data Release Frequency: Quarterly

## ***Federal RCRA CORRACTS facilities list***

CORRACTS: Corrective Action Report

CORRACTS identifies hazardous waste handlers with RCRA corrective action activity.

Date of Government Version: 03/23/2020	Source: EPA
Date Data Arrived at EDR: 03/25/2020	Telephone: 800-424-9346
Date Made Active in Reports: 05/21/2020	Last EDR Contact: 06/22/2020
Number of Days to Update: 57	Next Scheduled EDR Contact: 10/05/2020
	Data Release Frequency: Quarterly

## ***Federal RCRA non-CORRACTS TSD facilities list***

RCRA-TSDF: RCRA - Treatment, Storage and Disposal

RCRAInfo is EPA's comprehensive information system, providing access to data supporting the Resource Conservation and Recovery Act (RCRA) of 1976 and the Hazardous and Solid Waste Amendments (HSWA) of 1984. The database includes selective information on sites which generate, transport, store, treat and/or dispose of hazardous waste as defined by the Resource Conservation and Recovery Act (RCRA). Transporters are individuals or entities that move hazardous waste from the generator offsite to a facility that can recycle, treat, store, or dispose of the waste. TSDFs treat, store, or dispose of the waste.

Date of Government Version: 03/23/2020	Source: Environmental Protection Agency
Date Data Arrived at EDR: 03/25/2020	Telephone: (415) 495-8895
Date Made Active in Reports: 05/21/2020	Last EDR Contact: 06/22/2020
Number of Days to Update: 57	Next Scheduled EDR Contact: 10/05/2020
	Data Release Frequency: Quarterly

## ***Federal RCRA generators list***

RCRA-LQG: RCRA - Large Quantity Generators

RCRAInfo is EPA's comprehensive information system, providing access to data supporting the Resource Conservation and Recovery Act (RCRA) of 1976 and the Hazardous and Solid Waste Amendments (HSWA) of 1984. The database includes selective information on sites which generate, transport, store, treat and/or dispose of hazardous waste as defined by the Resource Conservation and Recovery Act (RCRA). Large quantity generators (LQGs) generate over 1,000 kilograms (kg) of hazardous waste, or over 1 kg of acutely hazardous waste per month.

Date of Government Version: 03/23/2020	Source: Environmental Protection Agency
Date Data Arrived at EDR: 03/25/2020	Telephone: (415) 495-8895
Date Made Active in Reports: 05/21/2020	Last EDR Contact: 06/22/2020
Number of Days to Update: 57	Next Scheduled EDR Contact: 10/05/2020
	Data Release Frequency: Quarterly

# GOVERNMENT RECORDS SEARCHED / DATA CURRENCY TRACKING

## RCRA-SQG: RCRA - Small Quantity Generators

RCRAInfo is EPA's comprehensive information system, providing access to data supporting the Resource Conservation and Recovery Act (RCRA) of 1976 and the Hazardous and Solid Waste Amendments (HSWA) of 1984. The database includes selective information on sites which generate, transport, store, treat and/or dispose of hazardous waste as defined by the Resource Conservation and Recovery Act (RCRA). Small quantity generators (SQGs) generate between 100 kg and 1,000 kg of hazardous waste per month.

Date of Government Version: 03/23/2020	Source: Environmental Protection Agency
Date Data Arrived at EDR: 03/25/2020	Telephone: (415) 495-8895
Date Made Active in Reports: 05/21/2020	Last EDR Contact: 06/22/2020
Number of Days to Update: 57	Next Scheduled EDR Contact: 10/05/2020
	Data Release Frequency: Quarterly

## RCRA-VSQG: RCRA - Very Small Quantity Generators (Formerly Conditionally Exempt Small Quantity Generators)

RCRAInfo is EPA's comprehensive information system, providing access to data supporting the Resource Conservation and Recovery Act (RCRA) of 1976 and the Hazardous and Solid Waste Amendments (HSWA) of 1984. The database includes selective information on sites which generate, transport, store, treat and/or dispose of hazardous waste as defined by the Resource Conservation and Recovery Act (RCRA). Very small quantity generators (VSQGs) generate less than 100 kg of hazardous waste, or less than 1 kg of acutely hazardous waste per month.

Date of Government Version: 03/23/2020	Source: Environmental Protection Agency
Date Data Arrived at EDR: 03/25/2020	Telephone: (415) 495-8895
Date Made Active in Reports: 05/21/2020	Last EDR Contact: 06/22/2020
Number of Days to Update: 57	Next Scheduled EDR Contact: 10/05/2020
	Data Release Frequency: Quarterly

## ***Federal institutional controls / engineering controls registries***

### LUCIS: Land Use Control Information System

LUCIS contains records of land use control information pertaining to the former Navy Base Realignment and Closure properties.

Date of Government Version: 05/15/2020	Source: Department of the Navy
Date Data Arrived at EDR: 05/19/2020	Telephone: 843-820-7326
Date Made Active in Reports: 06/18/2020	Last EDR Contact: 08/04/2020
Number of Days to Update: 30	Next Scheduled EDR Contact: 11/23/2020
	Data Release Frequency: Varies

### US ENG CONTROLS: Engineering Controls Sites List

A listing of sites with engineering controls in place. Engineering controls include various forms of caps, building foundations, liners, and treatment methods to create pathway elimination for regulated substances to enter environmental media or effect human health.

Date of Government Version: 02/13/2020	Source: Environmental Protection Agency
Date Data Arrived at EDR: 02/20/2020	Telephone: 703-603-0695
Date Made Active in Reports: 05/15/2020	Last EDR Contact: 08/24/2020
Number of Days to Update: 85	Next Scheduled EDR Contact: 12/07/2020
	Data Release Frequency: Varies

### US INST CONTROLS: Institutional Controls Sites List

A listing of sites with institutional controls in place. Institutional controls include administrative measures, such as groundwater use restrictions, construction restrictions, property use restrictions, and post remediation care requirements intended to prevent exposure to contaminants remaining on site. Deed restrictions are generally required as part of the institutional controls.

Date of Government Version: 02/13/2020	Source: Environmental Protection Agency
Date Data Arrived at EDR: 02/20/2020	Telephone: 703-603-0695
Date Made Active in Reports: 05/15/2020	Last EDR Contact: 08/24/2020
Number of Days to Update: 85	Next Scheduled EDR Contact: 12/07/2020
	Data Release Frequency: Varies

# GOVERNMENT RECORDS SEARCHED / DATA CURRENCY TRACKING

## **Federal ERNS list**

ERNS: Emergency Response Notification System

Emergency Response Notification System. ERNS records and stores information on reported releases of oil and hazardous substances.

Date of Government Version: 03/22/2020

Date Data Arrived at EDR: 03/24/2020

Date Made Active in Reports: 06/18/2020

Number of Days to Update: 86

Source: National Response Center, United States Coast Guard

Telephone: 202-267-2180

Last EDR Contact: 06/22/2020

Next Scheduled EDR Contact: 10/05/2020

Data Release Frequency: Quarterly

## **State- and tribal - equivalent NPL**

RESPONSE: State Response Sites

Identifies confirmed release sites where DTSC is involved in remediation, either in a lead or oversight capacity. These confirmed release sites are generally high-priority and high potential risk.

Date of Government Version: 04/27/2020

Date Data Arrived at EDR: 04/28/2020

Date Made Active in Reports: 07/13/2020

Number of Days to Update: 76

Source: Department of Toxic Substances Control

Telephone: 916-323-3400

Last EDR Contact: 07/27/2020

Next Scheduled EDR Contact: 11/09/2020

Data Release Frequency: Quarterly

## **State- and tribal - equivalent CERCLIS**

ENVIROSTOR: EnviroStor Database

The Department of Toxic Substances Control's (DTSC's) Site Mitigation and Brownfields Reuse Program's (SMBRP's) EnviroStor database identifies sites that have known contamination or sites for which there may be reasons to investigate further. The database includes the following site types: Federal Superfund sites (National Priorities List (NPL)); State Response, including Military Facilities and State Superfund; Voluntary Cleanup; and School sites. EnviroStor provides similar information to the information that was available in CalSites, and provides additional site information, including, but not limited to, identification of formerly-contaminated properties that have been released for reuse, properties where environmental deed restrictions have been recorded to prevent inappropriate land uses, and risk characterization information that is used to assess potential impacts to public health and the environment at contaminated sites.

Date of Government Version: 04/27/2020

Date Data Arrived at EDR: 04/28/2020

Date Made Active in Reports: 07/13/2020

Number of Days to Update: 76

Source: Department of Toxic Substances Control

Telephone: 916-323-3400

Last EDR Contact: 07/27/2020

Next Scheduled EDR Contact: 11/09/2020

Data Release Frequency: Quarterly

## **State and tribal landfill and/or solid waste disposal site lists**

SWF/LF (SWIS): Solid Waste Information System

Active, Closed and Inactive Landfills. SWF/LF records typically contain an inventory of solid waste disposal facilities or landfills. These may be active or inactive facilities or open dumps that failed to meet RCRA Section 4004 criteria for solid waste landfills or disposal sites.

Date of Government Version: 05/11/2020

Date Data Arrived at EDR: 05/12/2020

Date Made Active in Reports: 07/27/2020

Number of Days to Update: 76

Source: Department of Resources Recycling and Recovery

Telephone: 916-341-6320

Last EDR Contact: 08/10/2020

Next Scheduled EDR Contact: 11/23/2020

Data Release Frequency: Quarterly

## **State and tribal leaking storage tank lists**

# GOVERNMENT RECORDS SEARCHED / DATA CURRENCY TRACKING

## LUST REG 2: Fuel Leak List

Leaking Underground Storage Tank locations. Alameda, Contra Costa, Marin, Napa, San Francisco, San Mateo, Santa Clara, Solano, Sonoma counties.

Date of Government Version: 09/30/2004  
Date Data Arrived at EDR: 10/20/2004  
Date Made Active in Reports: 11/19/2004  
Number of Days to Update: 30

Source: California Regional Water Quality Control Board San Francisco Bay Region (2)  
Telephone: 510-622-2433  
Last EDR Contact: 09/19/2011  
Next Scheduled EDR Contact: 01/02/2012  
Data Release Frequency: No Update Planned

## LUST REG 3: Leaking Underground Storage Tank Database

Leaking Underground Storage Tank locations. Monterey, San Benito, San Luis Obispo, Santa Barbara, Santa Cruz counties.

Date of Government Version: 05/19/2003  
Date Data Arrived at EDR: 05/19/2003  
Date Made Active in Reports: 06/02/2003  
Number of Days to Update: 14

Source: California Regional Water Quality Control Board Central Coast Region (3)  
Telephone: 805-542-4786  
Last EDR Contact: 07/18/2011  
Next Scheduled EDR Contact: 10/31/2011  
Data Release Frequency: No Update Planned

## LUST REG 4: Underground Storage Tank Leak List

Los Angeles, Ventura counties. For more current information, please refer to the State Water Resources Control Board's LUST database.

Date of Government Version: 09/07/2004  
Date Data Arrived at EDR: 09/07/2004  
Date Made Active in Reports: 10/12/2004  
Number of Days to Update: 35

Source: California Regional Water Quality Control Board Los Angeles Region (4)  
Telephone: 213-576-6710  
Last EDR Contact: 09/06/2011  
Next Scheduled EDR Contact: 12/19/2011  
Data Release Frequency: No Update Planned

## LUST REG 9: Leaking Underground Storage Tank Report

Orange, Riverside, San Diego counties. For more current information, please refer to the State Water Resources Control Board's LUST database.

Date of Government Version: 03/01/2001  
Date Data Arrived at EDR: 04/23/2001  
Date Made Active in Reports: 05/21/2001  
Number of Days to Update: 28

Source: California Regional Water Quality Control Board San Diego Region (9)  
Telephone: 858-637-5595  
Last EDR Contact: 09/26/2011  
Next Scheduled EDR Contact: 01/09/2012  
Data Release Frequency: No Update Planned

## LUST: Leaking Underground Fuel Tank Report (GEOTRACKER)

Leaking Underground Storage Tank (LUST) Sites included in GeoTracker. GeoTracker is the Water Boards data management system for sites that impact, or have the potential to impact, water quality in California, with emphasis on groundwater.

Date of Government Version: 06/08/2020  
Date Data Arrived at EDR: 06/09/2020  
Date Made Active in Reports: 08/19/2020  
Number of Days to Update: 71

Source: State Water Resources Control Board  
Telephone: see region list  
Last EDR Contact: 09/08/2020  
Next Scheduled EDR Contact: 12/21/2020  
Data Release Frequency: Quarterly

## LUST REG 5: Leaking Underground Storage Tank Database

Leaking Underground Storage Tank locations. Alameda, Alpine, Amador, Butte, Colusa, Contra Costa, Calveras, El Dorado, Fresno, Glenn, Kern, Kings, Lake, Lassen, Madera, Mariposa, Merced, Modoc, Napa, Nevada, Placer, Plumas, Sacramento, San Joaquin, Shasta, Solano, Stanislaus, Sutter, Tehama, Tulare, Tuolumne, Yolo, Yuba counties.

Date of Government Version: 07/01/2008  
Date Data Arrived at EDR: 07/22/2008  
Date Made Active in Reports: 07/31/2008  
Number of Days to Update: 9

Source: California Regional Water Quality Control Board Central Valley Region (5)  
Telephone: 916-464-4834  
Last EDR Contact: 07/01/2011  
Next Scheduled EDR Contact: 10/17/2011  
Data Release Frequency: No Update Planned

# GOVERNMENT RECORDS SEARCHED / DATA CURRENCY TRACKING

## LUST REG 6V: Leaking Underground Storage Tank Case Listing

Leaking Underground Storage Tank locations. Inyo, Kern, Los Angeles, Mono, San Bernardino counties.

Date of Government Version: 06/07/2005	Source: California Regional Water Quality Control Board Victorville Branch Office (6)
Date Data Arrived at EDR: 06/07/2005	Telephone: 760-241-7365
Date Made Active in Reports: 06/29/2005	Last EDR Contact: 09/12/2011
Number of Days to Update: 22	Next Scheduled EDR Contact: 12/26/2011
	Data Release Frequency: No Update Planned

## LUST REG 1: Active Toxic Site Investigation

Del Norte, Humboldt, Lake, Mendocino, Modoc, Siskiyou, Sonoma, Trinity counties. For more current information, please refer to the State Water Resources Control Board's LUST database.

Date of Government Version: 02/01/2001	Source: California Regional Water Quality Control Board North Coast (1)
Date Data Arrived at EDR: 02/28/2001	Telephone: 707-570-3769
Date Made Active in Reports: 03/29/2001	Last EDR Contact: 08/01/2011
Number of Days to Update: 29	Next Scheduled EDR Contact: 11/14/2011
	Data Release Frequency: No Update Planned

## LUST REG 8: Leaking Underground Storage Tanks

California Regional Water Quality Control Board Santa Ana Region (8). For more current information, please refer to the State Water Resources Control Board's LUST database.

Date of Government Version: 02/14/2005	Source: California Regional Water Quality Control Board Santa Ana Region (8)
Date Data Arrived at EDR: 02/15/2005	Telephone: 909-782-4496
Date Made Active in Reports: 03/28/2005	Last EDR Contact: 08/15/2011
Number of Days to Update: 41	Next Scheduled EDR Contact: 11/28/2011
	Data Release Frequency: No Update Planned

## LUST REG 7: Leaking Underground Storage Tank Case Listing

Leaking Underground Storage Tank locations. Imperial, Riverside, San Diego, Santa Barbara counties.

Date of Government Version: 02/26/2004	Source: California Regional Water Quality Control Board Colorado River Basin Region (7)
Date Data Arrived at EDR: 02/26/2004	Telephone: 760-776-8943
Date Made Active in Reports: 03/24/2004	Last EDR Contact: 08/01/2011
Number of Days to Update: 27	Next Scheduled EDR Contact: 11/14/2011
	Data Release Frequency: No Update Planned

## LUST REG 6L: Leaking Underground Storage Tank Case Listing

For more current information, please refer to the State Water Resources Control Board's LUST database.

Date of Government Version: 09/09/2003	Source: California Regional Water Quality Control Board Lahontan Region (6)
Date Data Arrived at EDR: 09/10/2003	Telephone: 530-542-5572
Date Made Active in Reports: 10/07/2003	Last EDR Contact: 09/12/2011
Number of Days to Update: 27	Next Scheduled EDR Contact: 12/26/2011
	Data Release Frequency: No Update Planned

## INDIAN LUST R10: Leaking Underground Storage Tanks on Indian Land

LUSTs on Indian land in Alaska, Idaho, Oregon and Washington.

Date of Government Version: 04/14/2020	Source: EPA Region 10
Date Data Arrived at EDR: 05/20/2020	Telephone: 206-553-2857
Date Made Active in Reports: 08/12/2020	Last EDR Contact: 07/24/2020
Number of Days to Update: 84	Next Scheduled EDR Contact: 11/02/2020
	Data Release Frequency: Varies

## INDIAN LUST R4: Leaking Underground Storage Tanks on Indian Land

LUSTs on Indian land in Florida, Mississippi and North Carolina.

Date of Government Version: 04/14/2020	Source: EPA Region 4
Date Data Arrived at EDR: 05/26/2020	Telephone: 404-562-8677
Date Made Active in Reports: 08/12/2020	Last EDR Contact: 07/24/2020
Number of Days to Update: 78	Next Scheduled EDR Contact: 11/02/2020
	Data Release Frequency: Varies

# GOVERNMENT RECORDS SEARCHED / DATA CURRENCY TRACKING

## INDIAN LUST R5: Leaking Underground Storage Tanks on Indian Land

Leaking underground storage tanks located on Indian Land in Michigan, Minnesota and Wisconsin.

Date of Government Version: 04/14/2020	Source: EPA, Region 5
Date Data Arrived at EDR: 05/20/2020	Telephone: 312-886-7439
Date Made Active in Reports: 08/12/2020	Last EDR Contact: 07/24/2020
Number of Days to Update: 84	Next Scheduled EDR Contact: 11/02/2020
	Data Release Frequency: Varies

## INDIAN LUST R1: Leaking Underground Storage Tanks on Indian Land

A listing of leaking underground storage tank locations on Indian Land.

Date of Government Version: 04/29/2020	Source: EPA Region 1
Date Data Arrived at EDR: 05/20/2020	Telephone: 617-918-1313
Date Made Active in Reports: 08/12/2020	Last EDR Contact: 07/24/2020
Number of Days to Update: 84	Next Scheduled EDR Contact: 11/02/2020
	Data Release Frequency: Varies

## INDIAN LUST R6: Leaking Underground Storage Tanks on Indian Land

LUSTs on Indian land in New Mexico and Oklahoma.

Date of Government Version: 04/08/2020	Source: EPA Region 6
Date Data Arrived at EDR: 05/20/2020	Telephone: 214-665-6597
Date Made Active in Reports: 08/12/2020	Last EDR Contact: 07/24/2020
Number of Days to Update: 84	Next Scheduled EDR Contact: 11/02/2020
	Data Release Frequency: Varies

## INDIAN LUST R7: Leaking Underground Storage Tanks on Indian Land

LUSTs on Indian land in Iowa, Kansas, and Nebraska

Date of Government Version: 04/15/2020	Source: EPA Region 7
Date Data Arrived at EDR: 05/20/2020	Telephone: 913-551-7003
Date Made Active in Reports: 08/12/2020	Last EDR Contact: 07/24/2020
Number of Days to Update: 84	Next Scheduled EDR Contact: 11/02/2020
	Data Release Frequency: Varies

## INDIAN LUST R8: Leaking Underground Storage Tanks on Indian Land

LUSTs on Indian land in Colorado, Montana, North Dakota, South Dakota, Utah and Wyoming.

Date of Government Version: 04/14/2020	Source: EPA Region 8
Date Data Arrived at EDR: 05/20/2020	Telephone: 303-312-6271
Date Made Active in Reports: 08/12/2020	Last EDR Contact: 07/24/2020
Number of Days to Update: 84	Next Scheduled EDR Contact: 11/02/2020
	Data Release Frequency: Varies

## INDIAN LUST R9: Leaking Underground Storage Tanks on Indian Land

LUSTs on Indian land in Arizona, California, New Mexico and Nevada

Date of Government Version: 04/08/2020	Source: Environmental Protection Agency
Date Data Arrived at EDR: 05/20/2020	Telephone: 415-972-3372
Date Made Active in Reports: 08/12/2020	Last EDR Contact: 07/24/2020
Number of Days to Update: 84	Next Scheduled EDR Contact: 11/02/2020
	Data Release Frequency: Varies

## CPS-SLIC: Statewide SLIC Cases (GEOTRACKER)

Cleanup Program Sites (CPS; also known as Site Cleanups [SC] and formerly known as Spills, Leaks, Investigations, and Cleanups [SLIC] sites) included in GeoTracker. GeoTracker is the Water Boards data management system for sites that impact, or have the potential to impact, water quality in California, with emphasis on groundwater.

Date of Government Version: 06/08/2020	Source: State Water Resources Control Board
Date Data Arrived at EDR: 06/09/2020	Telephone: 866-480-1028
Date Made Active in Reports: 08/19/2020	Last EDR Contact: 09/08/2020
Number of Days to Update: 71	Next Scheduled EDR Contact: 12/21/2020
	Data Release Frequency: Varies

# GOVERNMENT RECORDS SEARCHED / DATA CURRENCY TRACKING

## SLIC REG 1: Active Toxic Site Investigations

The SLIC (Spills, Leaks, Investigations and Cleanup) program is designed to protect and restore water quality from spills, leaks, and similar discharges.

Date of Government Version: 04/03/2003  
Date Data Arrived at EDR: 04/07/2003  
Date Made Active in Reports: 04/25/2003  
Number of Days to Update: 18

Source: California Regional Water Quality Control Board, North Coast Region (1)  
Telephone: 707-576-2220  
Last EDR Contact: 08/01/2011  
Next Scheduled EDR Contact: 11/14/2011  
Data Release Frequency: No Update Planned

## SLIC REG 2: Spills, Leaks, Investigation & Cleanup Cost Recovery Listing

The SLIC (Spills, Leaks, Investigations and Cleanup) program is designed to protect and restore water quality from spills, leaks, and similar discharges.

Date of Government Version: 09/30/2004  
Date Data Arrived at EDR: 10/20/2004  
Date Made Active in Reports: 11/19/2004  
Number of Days to Update: 30

Source: Regional Water Quality Control Board San Francisco Bay Region (2)  
Telephone: 510-286-0457  
Last EDR Contact: 09/19/2011  
Next Scheduled EDR Contact: 01/02/2012  
Data Release Frequency: No Update Planned

## SLIC REG 3: Spills, Leaks, Investigation & Cleanup Cost Recovery Listing

The SLIC (Spills, Leaks, Investigations and Cleanup) program is designed to protect and restore water quality from spills, leaks, and similar discharges.

Date of Government Version: 05/18/2006  
Date Data Arrived at EDR: 05/18/2006  
Date Made Active in Reports: 06/15/2006  
Number of Days to Update: 28

Source: California Regional Water Quality Control Board Central Coast Region (3)  
Telephone: 805-549-3147  
Last EDR Contact: 07/18/2011  
Next Scheduled EDR Contact: 10/31/2011  
Data Release Frequency: No Update Planned

## SLIC REG 4: Spills, Leaks, Investigation & Cleanup Cost Recovery Listing

The SLIC (Spills, Leaks, Investigations and Cleanup) program is designed to protect and restore water quality from spills, leaks, and similar discharges.

Date of Government Version: 11/17/2004  
Date Data Arrived at EDR: 11/18/2004  
Date Made Active in Reports: 01/04/2005  
Number of Days to Update: 47

Source: Region Water Quality Control Board Los Angeles Region (4)  
Telephone: 213-576-6600  
Last EDR Contact: 07/01/2011  
Next Scheduled EDR Contact: 10/17/2011  
Data Release Frequency: No Update Planned

## SLIC REG 5: Spills, Leaks, Investigation & Cleanup Cost Recovery Listing

The SLIC (Spills, Leaks, Investigations and Cleanup) program is designed to protect and restore water quality from spills, leaks, and similar discharges.

Date of Government Version: 04/01/2005  
Date Data Arrived at EDR: 04/05/2005  
Date Made Active in Reports: 04/21/2005  
Number of Days to Update: 16

Source: Regional Water Quality Control Board Central Valley Region (5)  
Telephone: 916-464-3291  
Last EDR Contact: 09/12/2011  
Next Scheduled EDR Contact: 12/26/2011  
Data Release Frequency: No Update Planned

## SLIC REG 6V: Spills, Leaks, Investigation & Cleanup Cost Recovery Listing

The SLIC (Spills, Leaks, Investigations and Cleanup) program is designed to protect and restore water quality from spills, leaks, and similar discharges.

Date of Government Version: 05/24/2005  
Date Data Arrived at EDR: 05/25/2005  
Date Made Active in Reports: 06/16/2005  
Number of Days to Update: 22

Source: Regional Water Quality Control Board, Victorville Branch  
Telephone: 619-241-6583  
Last EDR Contact: 08/15/2011  
Next Scheduled EDR Contact: 11/28/2011  
Data Release Frequency: No Update Planned

# GOVERNMENT RECORDS SEARCHED / DATA CURRENCY TRACKING

## SLIC REG 6L: SLIC Sites

The SLIC (Spills, Leaks, Investigations and Cleanup) program is designed to protect and restore water quality from spills, leaks, and similar discharges.

Date of Government Version: 09/07/2004  
Date Data Arrived at EDR: 09/07/2004  
Date Made Active in Reports: 10/12/2004  
Number of Days to Update: 35

Source: California Regional Water Quality Control Board, Lahontan Region  
Telephone: 530-542-5574  
Last EDR Contact: 08/15/2011  
Next Scheduled EDR Contact: 11/28/2011  
Data Release Frequency: No Update Planned

## SLIC REG 7: SLIC List

The SLIC (Spills, Leaks, Investigations and Cleanup) program is designed to protect and restore water quality from spills, leaks, and similar discharges.

Date of Government Version: 11/24/2004  
Date Data Arrived at EDR: 11/29/2004  
Date Made Active in Reports: 01/04/2005  
Number of Days to Update: 36

Source: California Regional Quality Control Board, Colorado River Basin Region  
Telephone: 760-346-7491  
Last EDR Contact: 08/01/2011  
Next Scheduled EDR Contact: 11/14/2011  
Data Release Frequency: No Update Planned

## SLIC REG 8: Spills, Leaks, Investigation & Cleanup Cost Recovery Listing

The SLIC (Spills, Leaks, Investigations and Cleanup) program is designed to protect and restore water quality from spills, leaks, and similar discharges.

Date of Government Version: 04/03/2008  
Date Data Arrived at EDR: 04/03/2008  
Date Made Active in Reports: 04/14/2008  
Number of Days to Update: 11

Source: California Region Water Quality Control Board Santa Ana Region (8)  
Telephone: 951-782-3298  
Last EDR Contact: 09/12/2011  
Next Scheduled EDR Contact: 12/26/2011  
Data Release Frequency: No Update Planned

## SLIC REG 9: Spills, Leaks, Investigation & Cleanup Cost Recovery Listing

The SLIC (Spills, Leaks, Investigations and Cleanup) program is designed to protect and restore water quality from spills, leaks, and similar discharges.

Date of Government Version: 09/10/2007  
Date Data Arrived at EDR: 09/11/2007  
Date Made Active in Reports: 09/28/2007  
Number of Days to Update: 17

Source: California Regional Water Quality Control Board San Diego Region (9)  
Telephone: 858-467-2980  
Last EDR Contact: 08/08/2011  
Next Scheduled EDR Contact: 11/21/2011  
Data Release Frequency: No Update Planned

## **State and tribal registered storage tank lists**

### FEMA UST: Underground Storage Tank Listing

A listing of all FEMA owned underground storage tanks.

Date of Government Version: 02/01/2020  
Date Data Arrived at EDR: 03/19/2020  
Date Made Active in Reports: 06/09/2020  
Number of Days to Update: 82

Source: FEMA  
Telephone: 202-646-5797  
Last EDR Contact: 07/06/2020  
Next Scheduled EDR Contact: 10/19/2020  
Data Release Frequency: Varies

### UST: Active UST Facilities

Active UST facilities gathered from the local regulatory agencies

Date of Government Version: 06/08/2020  
Date Data Arrived at EDR: 06/09/2020  
Date Made Active in Reports: 08/20/2020  
Number of Days to Update: 72

Source: SWRCB  
Telephone: 916-341-5851  
Last EDR Contact: 09/08/2020  
Next Scheduled EDR Contact: 12/21/2020  
Data Release Frequency: Semi-Annually



# GOVERNMENT RECORDS SEARCHED / DATA CURRENCY TRACKING

## MILITARY UST SITES: Military UST Sites (GEOTRACKER)

Military ust sites

Date of Government Version: 06/08/2020  
Date Data Arrived at EDR: 06/09/2020  
Date Made Active in Reports: 08/19/2020  
Number of Days to Update: 71

Source: State Water Resources Control Board  
Telephone: 866-480-1028  
Last EDR Contact: 09/08/2020  
Next Scheduled EDR Contact: 12/21/2020  
Data Release Frequency: Varies

## UST CLOSURE: Proposed Closure of Underground Storage Tank (UST) Cases

UST cases that are being considered for closure by either the State Water Resources Control Board or the Executive Director have been posted for a 60-day public comment period. UST Case Closures being proposed for consideration by the State Water Resources Control Board. These are primarily UST cases that meet closure criteria under the decisional framework in State Water Board Resolution No. 92-49 and other Board orders. UST Case Closures proposed for consideration by the Executive Director pursuant to State Water Board Resolution No. 2012-0061. These are cases that meet the criteria of the Low-Threat UST Case Closure Policy. UST Case Closure Review Denials and Approved Orders.

Date of Government Version: 05/26/2020  
Date Data Arrived at EDR: 06/09/2020  
Date Made Active in Reports: 08/20/2020  
Number of Days to Update: 72

Source: State Water Resources Control Board  
Telephone: 916-327-7844  
Last EDR Contact: 09/08/2020  
Next Scheduled EDR Contact: 12/21/2020  
Data Release Frequency: Varies

## AST: Aboveground Petroleum Storage Tank Facilities

A listing of aboveground storage tank petroleum storage tank locations.

Date of Government Version: 07/06/2016  
Date Data Arrived at EDR: 07/12/2016  
Date Made Active in Reports: 09/19/2016  
Number of Days to Update: 69

Source: California Environmental Protection Agency  
Telephone: 916-327-5092  
Last EDR Contact: 09/15/2020  
Next Scheduled EDR Contact: 12/28/2020  
Data Release Frequency: Varies

## INDIAN UST R4: Underground Storage Tanks on Indian Land

The Indian Underground Storage Tank (UST) database provides information about underground storage tanks on Indian land in EPA Region 4 (Alabama, Florida, Georgia, Kentucky, Mississippi, North Carolina, South Carolina, Tennessee and Tribal Nations)

Date of Government Version: 04/14/2020  
Date Data Arrived at EDR: 05/26/2020  
Date Made Active in Reports: 08/12/2020  
Number of Days to Update: 78

Source: EPA Region 4  
Telephone: 404-562-9424  
Last EDR Contact: 07/24/2020  
Next Scheduled EDR Contact: 11/02/2020  
Data Release Frequency: Varies

## INDIAN UST R7: Underground Storage Tanks on Indian Land

The Indian Underground Storage Tank (UST) database provides information about underground storage tanks on Indian land in EPA Region 7 (Iowa, Kansas, Missouri, Nebraska, and 9 Tribal Nations).

Date of Government Version: 04/03/2020  
Date Data Arrived at EDR: 05/20/2020  
Date Made Active in Reports: 08/12/2020  
Number of Days to Update: 84

Source: EPA Region 7  
Telephone: 913-551-7003  
Last EDR Contact: 07/24/2020  
Next Scheduled EDR Contact: 11/02/2020  
Data Release Frequency: Varies

## INDIAN UST R10: Underground Storage Tanks on Indian Land

The Indian Underground Storage Tank (UST) database provides information about underground storage tanks on Indian land in EPA Region 10 (Alaska, Idaho, Oregon, Washington, and Tribal Nations).

Date of Government Version: 04/14/2020  
Date Data Arrived at EDR: 05/20/2020  
Date Made Active in Reports: 08/12/2020  
Number of Days to Update: 84

Source: EPA Region 10  
Telephone: 206-553-2857  
Last EDR Contact: 07/24/2020  
Next Scheduled EDR Contact: 11/02/2020  
Data Release Frequency: Varies

# GOVERNMENT RECORDS SEARCHED / DATA CURRENCY TRACKING

## INDIAN UST R9: Underground Storage Tanks on Indian Land

The Indian Underground Storage Tank (UST) database provides information about underground storage tanks on Indian land in EPA Region 9 (Arizona, California, Hawaii, Nevada, the Pacific Islands, and Tribal Nations).

Date of Government Version: 04/08/2020	Source: EPA Region 9
Date Data Arrived at EDR: 05/20/2020	Telephone: 415-972-3368
Date Made Active in Reports: 08/12/2020	Last EDR Contact: 07/23/2020
Number of Days to Update: 84	Next Scheduled EDR Contact: 11/01/2020
	Data Release Frequency: Varies

## INDIAN UST R6: Underground Storage Tanks on Indian Land

The Indian Underground Storage Tank (UST) database provides information about underground storage tanks on Indian land in EPA Region 6 (Louisiana, Arkansas, Oklahoma, New Mexico, Texas and 65 Tribes).

Date of Government Version: 04/08/2020	Source: EPA Region 6
Date Data Arrived at EDR: 05/20/2020	Telephone: 214-665-7591
Date Made Active in Reports: 08/12/2020	Last EDR Contact: 07/24/2020
Number of Days to Update: 84	Next Scheduled EDR Contact: 11/02/2020
	Data Release Frequency: Varies

## INDIAN UST R5: Underground Storage Tanks on Indian Land

The Indian Underground Storage Tank (UST) database provides information about underground storage tanks on Indian land in EPA Region 5 (Michigan, Minnesota and Wisconsin and Tribal Nations).

Date of Government Version: 04/14/2020	Source: EPA Region 5
Date Data Arrived at EDR: 05/20/2020	Telephone: 312-886-6136
Date Made Active in Reports: 08/12/2020	Last EDR Contact: 07/24/2020
Number of Days to Update: 84	Next Scheduled EDR Contact: 11/02/2020
	Data Release Frequency: Varies

## INDIAN UST R1: Underground Storage Tanks on Indian Land

The Indian Underground Storage Tank (UST) database provides information about underground storage tanks on Indian land in EPA Region 1 (Connecticut, Maine, Massachusetts, New Hampshire, Rhode Island, Vermont and ten Tribal Nations).

Date of Government Version: 04/29/2020	Source: EPA, Region 1
Date Data Arrived at EDR: 05/20/2020	Telephone: 617-918-1313
Date Made Active in Reports: 08/12/2020	Last EDR Contact: 07/24/2020
Number of Days to Update: 84	Next Scheduled EDR Contact: 11/02/2020
	Data Release Frequency: Varies

## INDIAN UST R8: Underground Storage Tanks on Indian Land

The Indian Underground Storage Tank (UST) database provides information about underground storage tanks on Indian land in EPA Region 8 (Colorado, Montana, North Dakota, South Dakota, Utah, Wyoming and 27 Tribal Nations).

Date of Government Version: 04/14/2020	Source: EPA Region 8
Date Data Arrived at EDR: 05/20/2020	Telephone: 303-312-6137
Date Made Active in Reports: 08/13/2020	Last EDR Contact: 07/24/2020
Number of Days to Update: 85	Next Scheduled EDR Contact: 11/02/2020
	Data Release Frequency: Varies

## **State and tribal voluntary cleanup sites**

### VCP: Voluntary Cleanup Program Properties

Contains low threat level properties with either confirmed or unconfirmed releases and the project proponents have request that DTSC oversee investigation and/or cleanup activities and have agreed to provide coverage for DTSC's costs.

Date of Government Version: 04/27/2020	Source: Department of Toxic Substances Control
Date Data Arrived at EDR: 04/28/2020	Telephone: 916-323-3400
Date Made Active in Reports: 07/13/2020	Last EDR Contact: 07/27/2020
Number of Days to Update: 76	Next Scheduled EDR Contact: 11/09/2020
	Data Release Frequency: Quarterly

# GOVERNMENT RECORDS SEARCHED / DATA CURRENCY TRACKING

## INDIAN VCP R7: Voluntary Cleanup Priority Listing

A listing of voluntary cleanup priority sites located on Indian Land located in Region 7.

Date of Government Version: 03/20/2008	Source: EPA, Region 7
Date Data Arrived at EDR: 04/22/2008	Telephone: 913-551-7365
Date Made Active in Reports: 05/19/2008	Last EDR Contact: 04/20/2009
Number of Days to Update: 27	Next Scheduled EDR Contact: 07/20/2009
	Data Release Frequency: Varies

## INDIAN VCP R1: Voluntary Cleanup Priority Listing

A listing of voluntary cleanup priority sites located on Indian Land located in Region 1.

Date of Government Version: 07/27/2015	Source: EPA, Region 1
Date Data Arrived at EDR: 09/29/2015	Telephone: 617-918-1102
Date Made Active in Reports: 02/18/2016	Last EDR Contact: 06/17/2020
Number of Days to Update: 142	Next Scheduled EDR Contact: 10/05/2020
	Data Release Frequency: Varies

### **State and tribal Brownfields sites**

#### BROWNFIELDS: Considered Brownfields Sites Listing

A listing of sites the SWRCB considers to be Brownfields since these are sites have come to them through the MOA Process.

Date of Government Version: 06/22/2020	Source: State Water Resources Control Board
Date Data Arrived at EDR: 06/22/2020	Telephone: 916-323-7905
Date Made Active in Reports: 09/04/2020	Last EDR Contact: 06/22/2020
Number of Days to Update: 74	Next Scheduled EDR Contact: 10/05/2020
	Data Release Frequency: Quarterly

### **ADDITIONAL ENVIRONMENTAL RECORDS**

#### **Local Brownfield lists**

##### US BROWNFIELDS: A Listing of Brownfields Sites

Brownfields are real property, the expansion, redevelopment, or reuse of which may be complicated by the presence or potential presence of a hazardous substance, pollutant, or contaminant. Cleaning up and reinvesting in these properties takes development pressures off of undeveloped, open land, and both improves and protects the environment. Assessment, Cleanup and Redevelopment Exchange System (ACRES) stores information reported by EPA Brownfields grant recipients on brownfields properties assessed or cleaned up with grant funding as well as information on Targeted Brownfields Assessments performed by EPA Regions. A listing of ACRES Brownfield sites is obtained from Cleanups in My Community. Cleanups in My Community provides information on Brownfields properties for which information is reported back to EPA, as well as areas served by Brownfields grant programs.

Date of Government Version: 06/01/2020	Source: Environmental Protection Agency
Date Data Arrived at EDR: 06/02/2020	Telephone: 202-566-2777
Date Made Active in Reports: 06/09/2020	Last EDR Contact: 09/15/2020
Number of Days to Update: 7	Next Scheduled EDR Contact: 12/28/2020
	Data Release Frequency: Semi-Annually

#### **Local Lists of Landfill / Solid Waste Disposal Sites**

##### WMUDS/SWAT: Waste Management Unit Database

Waste Management Unit Database System. WMUDS is used by the State Water Resources Control Board staff and the Regional Water Quality Control Boards for program tracking and inventory of waste management units. WMUDS is composed of the following databases: Facility Information, Scheduled Inspections Information, Waste Management Unit Information, SWAT Program Information, SWAT Report Summary Information, SWAT Report Summary Data, Chapter 15 (formerly Subchapter 15) Information, Chapter 15 Monitoring Parameters, TPCA Program Information, RCRA Program Information, Closure Information, and Interested Parties Information.

# GOVERNMENT RECORDS SEARCHED / DATA CURRENCY TRACKING

Date of Government Version: 04/01/2000  
Date Data Arrived at EDR: 04/10/2000  
Date Made Active in Reports: 05/10/2000  
Number of Days to Update: 30

Source: State Water Resources Control Board  
Telephone: 916-227-4448  
Last EDR Contact: 07/21/2020  
Next Scheduled EDR Contact: 11/09/2020  
Data Release Frequency: No Update Planned

## SWRCY: Recycler Database

A listing of recycling facilities in California.

Date of Government Version: 06/08/2020  
Date Data Arrived at EDR: 06/09/2020  
Date Made Active in Reports: 08/19/2020  
Number of Days to Update: 71

Source: Department of Conservation  
Telephone: 916-323-3836  
Last EDR Contact: 09/08/2020  
Next Scheduled EDR Contact: 12/21/2020  
Data Release Frequency: Quarterly

## HAULERS: Registered Waste Tire Haulers Listing

A listing of registered waste tire haulers.

Date of Government Version: 05/28/2020  
Date Data Arrived at EDR: 05/29/2020  
Date Made Active in Reports: 08/12/2020  
Number of Days to Update: 75

Source: Integrated Waste Management Board  
Telephone: 916-341-6422  
Last EDR Contact: 08/04/2020  
Next Scheduled EDR Contact: 11/23/2020  
Data Release Frequency: Varies

## INDIAN ODI: Report on the Status of Open Dumps on Indian Lands

Location of open dumps on Indian land.

Date of Government Version: 12/31/1998  
Date Data Arrived at EDR: 12/03/2007  
Date Made Active in Reports: 01/24/2008  
Number of Days to Update: 52

Source: Environmental Protection Agency  
Telephone: 703-308-8245  
Last EDR Contact: 07/21/2020  
Next Scheduled EDR Contact: 11/09/2020  
Data Release Frequency: Varies

## ODI: Open Dump Inventory

An open dump is defined as a disposal facility that does not comply with one or more of the Part 257 or Part 258 Subtitle D Criteria.

Date of Government Version: 06/30/1985  
Date Data Arrived at EDR: 08/09/2004  
Date Made Active in Reports: 09/17/2004  
Number of Days to Update: 39

Source: Environmental Protection Agency  
Telephone: 800-424-9346  
Last EDR Contact: 06/09/2004  
Next Scheduled EDR Contact: N/A  
Data Release Frequency: No Update Planned

## DEBRIS REGION 9: Torres Martinez Reservation Illegal Dump Site Locations

A listing of illegal dump sites location on the Torres Martinez Indian Reservation located in eastern Riverside County and northern Imperial County, California.

Date of Government Version: 01/12/2009  
Date Data Arrived at EDR: 05/07/2009  
Date Made Active in Reports: 09/21/2009  
Number of Days to Update: 137

Source: EPA, Region 9  
Telephone: 415-947-4219  
Last EDR Contact: 07/14/2020  
Next Scheduled EDR Contact: 11/02/2020  
Data Release Frequency: No Update Planned

## IHS OPEN DUMPS: Open Dumps on Indian Land

A listing of all open dumps located on Indian Land in the United States.

Date of Government Version: 04/01/2014  
Date Data Arrived at EDR: 08/06/2014  
Date Made Active in Reports: 01/29/2015  
Number of Days to Update: 176

Source: Department of Health & Human Services, Indian Health Service  
Telephone: 301-443-1452  
Last EDR Contact: 07/31/2020  
Next Scheduled EDR Contact: 11/09/2020  
Data Release Frequency: Varies

# GOVERNMENT RECORDS SEARCHED / DATA CURRENCY TRACKING

## **Local Lists of Hazardous waste / Contaminated Sites**

### **US HIST CDL: National Clandestine Laboratory Register**

A listing of clandestine drug lab locations that have been removed from the DEAs National Clandestine Laboratory Register.

Date of Government Version: 03/18/2020	Source: Drug Enforcement Administration
Date Data Arrived at EDR: 03/19/2020	Telephone: 202-307-1000
Date Made Active in Reports: 06/09/2020	Last EDR Contact: 08/19/2020
Number of Days to Update: 82	Next Scheduled EDR Contact: 12/07/2020
	Data Release Frequency: No Update Planned

### **HIST CAL-SITES: Calsites Database**

The Calsites database contains potential or confirmed hazardous substance release properties. In 1996, California EPA reevaluated and significantly reduced the number of sites in the Calsites database. No longer updated by the state agency. It has been replaced by ENVIROSTOR.

Date of Government Version: 08/08/2005	Source: Department of Toxic Substance Control
Date Data Arrived at EDR: 08/03/2006	Telephone: 916-323-3400
Date Made Active in Reports: 08/24/2006	Last EDR Contact: 02/23/2009
Number of Days to Update: 21	Next Scheduled EDR Contact: 05/25/2009
	Data Release Frequency: No Update Planned

### **SCH: School Property Evaluation Program**

This category contains proposed and existing school sites that are being evaluated by DTSC for possible hazardous materials contamination. In some cases, these properties may be listed in the CalSites category depending on the level of threat to public health and safety or the environment they pose.

Date of Government Version: 04/27/2020	Source: Department of Toxic Substances Control
Date Data Arrived at EDR: 04/28/2020	Telephone: 916-323-3400
Date Made Active in Reports: 07/13/2020	Last EDR Contact: 07/27/2020
Number of Days to Update: 76	Next Scheduled EDR Contact: 11/09/2020
	Data Release Frequency: Quarterly

### **CDL: Clandestine Drug Labs**

A listing of drug lab locations. Listing of a location in this database does not indicate that any illegal drug lab materials were or were not present there, and does not constitute a determination that the location either requires or does not require additional cleanup work.

Date of Government Version: 06/30/2019	Source: Department of Toxic Substances Control
Date Data Arrived at EDR: 05/28/2020	Telephone: 916-255-6504
Date Made Active in Reports: 08/12/2020	Last EDR Contact: 07/09/2020
Number of Days to Update: 76	Next Scheduled EDR Contact: 10/19/2020
	Data Release Frequency: Varies

### **CERS HAZ WASTE: CERS HAZ WASTE**

List of sites in the California Environmental Protection Agency (CalEPA) Regulated Site Portal which fall under the Hazardous Chemical Management, Hazardous Waste Onsite Treatment, Household Hazardous Waste Collection, Hazardous Waste Generator, and RCRA LQ HW Generator programs.

Date of Government Version: 04/20/2020	Source: CalEPA
Date Data Arrived at EDR: 04/21/2020	Telephone: 916-323-2514
Date Made Active in Reports: 07/13/2020	Last EDR Contact: 07/21/2020
Number of Days to Update: 83	Next Scheduled EDR Contact: 11/02/2020
	Data Release Frequency: Quarterly

### **TOXIC PITS: Toxic Pits Cleanup Act Sites**

Toxic PITS Cleanup Act Sites. TOXIC PITS identifies sites suspected of containing hazardous substances where cleanup has not yet been completed.

# GOVERNMENT RECORDS SEARCHED / DATA CURRENCY TRACKING

Date of Government Version: 07/01/1995  
Date Data Arrived at EDR: 08/30/1995  
Date Made Active in Reports: 09/26/1995  
Number of Days to Update: 27

Source: State Water Resources Control Board  
Telephone: 916-227-4364  
Last EDR Contact: 01/26/2009  
Next Scheduled EDR Contact: 04/27/2009  
Data Release Frequency: No Update Planned

## US CDL: Clandestine Drug Labs

A listing of clandestine drug lab locations. The U.S. Department of Justice ("the Department") provides this web site as a public service. It contains addresses of some locations where law enforcement agencies reported they found chemicals or other items that indicated the presence of either clandestine drug laboratories or dumpsites. In most cases, the source of the entries is not the Department, and the Department has not verified the entry and does not guarantee its accuracy. Members of the public must verify the accuracy of all entries by, for example, contacting local law enforcement and local health departments.

Date of Government Version: 03/18/2020  
Date Data Arrived at EDR: 03/19/2020  
Date Made Active in Reports: 06/09/2020  
Number of Days to Update: 82

Source: Drug Enforcement Administration  
Telephone: 202-307-1000  
Last EDR Contact: 08/19/2020  
Next Scheduled EDR Contact: 12/07/2020  
Data Release Frequency: Quarterly

## PFAS: PFAS Contamination Site Location Listing

A listing of PFAS contaminated sites included in the GeoTracker database.

Date of Government Version: 06/08/2020  
Date Data Arrived at EDR: 06/09/2020  
Date Made Active in Reports: 08/19/2020  
Number of Days to Update: 71

Source: State Water Resources Control Board  
Telephone: 866-480-1028  
Last EDR Contact: 09/08/2020  
Next Scheduled EDR Contact: 12/21/2020  
Data Release Frequency: Varies

## Local Lists of Registered Storage Tanks

### SWEEPS UST: SWEEPS UST Listing

Statewide Environmental Evaluation and Planning System. This underground storage tank listing was updated and maintained by a company contacted by the SWRCB in the early 1990's. The listing is no longer updated or maintained. The local agency is the contact for more information on a site on the SWEEPS list.

Date of Government Version: 06/01/1994  
Date Data Arrived at EDR: 07/07/2005  
Date Made Active in Reports: 08/11/2005  
Number of Days to Update: 35

Source: State Water Resources Control Board  
Telephone: N/A  
Last EDR Contact: 06/03/2005  
Next Scheduled EDR Contact: N/A  
Data Release Frequency: No Update Planned

### UST MENDOCINO: Mendocino County UST Database

A listing of underground storage tank locations in Mendocino County.

Date of Government Version: 05/20/2020  
Date Data Arrived at EDR: 05/20/2020  
Date Made Active in Reports: 08/06/2020  
Number of Days to Update: 78

Source: Department of Public Health  
Telephone: 707-463-4466  
Last EDR Contact: 08/17/2020  
Next Scheduled EDR Contact: 12/07/2020  
Data Release Frequency: Annually

### HIST UST: Hazardous Substance Storage Container Database

The Hazardous Substance Storage Container Database is a historical listing of UST sites. Refer to local/county source for current data.

Date of Government Version: 10/15/1990  
Date Data Arrived at EDR: 01/25/1991  
Date Made Active in Reports: 02/12/1991  
Number of Days to Update: 18

Source: State Water Resources Control Board  
Telephone: 916-341-5851  
Last EDR Contact: 07/26/2001  
Next Scheduled EDR Contact: N/A  
Data Release Frequency: No Update Planned

# GOVERNMENT RECORDS SEARCHED / DATA CURRENCY TRACKING

## SAN FRANCISCO AST: Aboveground Storage Tank Site Listing

Aboveground storage tank sites

Date of Government Version: 05/04/2020  
Date Data Arrived at EDR: 05/06/2020  
Date Made Active in Reports: 07/17/2020  
Number of Days to Update: 72

Source: San Francisco County Department of Public Health  
Telephone: 415-252-3896  
Last EDR Contact: 07/28/2020  
Next Scheduled EDR Contact: 11/16/2020  
Data Release Frequency: Varies

## CERS TANKS: California Environmental Reporting System (CERS) Tanks

List of sites in the California Environmental Protection Agency (CalEPA) Regulated Site Portal which fall under the Aboveground Petroleum Storage and Underground Storage Tank regulatory programs.

Date of Government Version: 04/20/2020  
Date Data Arrived at EDR: 04/21/2020  
Date Made Active in Reports: 07/09/2020  
Number of Days to Update: 79

Source: California Environmental Protection Agency  
Telephone: 916-323-2514  
Last EDR Contact: 07/21/2020  
Next Scheduled EDR Contact: 11/02/2020  
Data Release Frequency: Quarterly

## CA FID UST: Facility Inventory Database

The Facility Inventory Database (FID) contains a historical listing of active and inactive underground storage tank locations from the State Water Resource Control Board. Refer to local/county source for current data.

Date of Government Version: 10/31/1994  
Date Data Arrived at EDR: 09/05/1995  
Date Made Active in Reports: 09/29/1995  
Number of Days to Update: 24

Source: California Environmental Protection Agency  
Telephone: 916-341-5851  
Last EDR Contact: 12/28/1998  
Next Scheduled EDR Contact: N/A  
Data Release Frequency: No Update Planned

## **Local Land Records**

### LIENS: Environmental Liens Listing

A listing of property locations with environmental liens for California where DTSC is a lien holder.

Date of Government Version: 05/28/2020  
Date Data Arrived at EDR: 05/29/2020  
Date Made Active in Reports: 08/12/2020  
Number of Days to Update: 75

Source: Department of Toxic Substances Control  
Telephone: 916-323-3400  
Last EDR Contact: 08/25/2020  
Next Scheduled EDR Contact: 12/14/2020  
Data Release Frequency: Varies

### LIENS 2: CERCLA Lien Information

A Federal CERCLA ('Superfund') lien can exist by operation of law at any site or property at which EPA has spent Superfund monies. These monies are spent to investigate and address releases and threatened releases of contamination. CERCLIS provides information as to the identity of these sites and properties.

Date of Government Version: 07/29/2020  
Date Data Arrived at EDR: 08/03/2020  
Date Made Active in Reports: 08/25/2020  
Number of Days to Update: 22

Source: Environmental Protection Agency  
Telephone: 202-564-6023  
Last EDR Contact: 09/03/2020  
Next Scheduled EDR Contact: 10/12/2020  
Data Release Frequency: Semi-Annually

### DEED: Deed Restriction Listing

## GOVERNMENT RECORDS SEARCHED / DATA CURRENCY TRACKING

Site Mitigation and Brownfields Reuse Program Facility Sites with Deed Restrictions & Hazardous Waste Management Program Facility Sites with Deed / Land Use Restriction. The DTSC Site Mitigation and Brownfields Reuse Program (SMBRP) list includes sites cleaned up under the program's oversight and generally does not include current or former hazardous waste facilities that required a hazardous waste facility permit. The list represents deed restrictions that are active. Some sites have multiple deed restrictions. The DTSC Hazardous Waste Management Program (HWMP) has developed a list of current or former hazardous waste facilities that have a recorded land use restriction at the local county recorder's office. The land use restrictions on this list were required by the DTSC HWMP as a result of the presence of hazardous substances that remain on site after the facility (or part of the facility) has been closed or cleaned up. The types of land use restriction include deed notice, deed restriction, or a land use restriction that binds current and future owners.

Date of Government Version: 06/01/2020	Source: DTSC and SWRCB
Date Data Arrived at EDR: 06/02/2020	Telephone: 916-323-3400
Date Made Active in Reports: 08/14/2020	Last EDR Contact: 08/31/2020
Number of Days to Update: 73	Next Scheduled EDR Contact: 12/14/2020
	Data Release Frequency: Semi-Annually

### **Records of Emergency Release Reports**

#### **HMIRS: Hazardous Materials Information Reporting System**

Hazardous Materials Incident Report System. HMIRS contains hazardous material spill incidents reported to DOT.

Date of Government Version: 02/27/2020	Source: U.S. Department of Transportation
Date Data Arrived at EDR: 03/24/2020	Telephone: 202-366-4555
Date Made Active in Reports: 06/18/2020	Last EDR Contact: 06/23/2020
Number of Days to Update: 86	Next Scheduled EDR Contact: 10/05/2020
	Data Release Frequency: Quarterly

#### **CHMIRS: California Hazardous Material Incident Report System**

California Hazardous Material Incident Reporting System. CHMIRS contains information on reported hazardous material incidents (accidental releases or spills).

Date of Government Version: 03/31/2020	Source: Office of Emergency Services
Date Data Arrived at EDR: 04/21/2020	Telephone: 916-845-8400
Date Made Active in Reports: 07/09/2020	Last EDR Contact: 07/21/2020
Number of Days to Update: 79	Next Scheduled EDR Contact: 11/02/2020
	Data Release Frequency: Semi-Annually

#### **LDS: Land Disposal Sites Listing (GEOTRACKER)**

Land Disposal sites (Landfills) included in GeoTracker. GeoTracker is the Water Boards data management system for sites that impact, or have the potential to impact, water quality in California, with emphasis on groundwater.

Date of Government Version: 06/08/2020	Source: State Water Quality Control Board
Date Data Arrived at EDR: 06/09/2020	Telephone: 866-480-1028
Date Made Active in Reports: 08/19/2020	Last EDR Contact: 09/08/2020
Number of Days to Update: 71	Next Scheduled EDR Contact: 12/21/2020
	Data Release Frequency: Quarterly

#### **MCS: Military Cleanup Sites Listing (GEOTRACKER)**

Military sites (consisting of: Military UST sites; Military Privatized sites; and Military Cleanup sites [formerly known as DoD non UST]) included in GeoTracker. GeoTracker is the Water Boards data management system for sites that impact, or have the potential to impact, water quality in California, with emphasis on groundwater.

Date of Government Version: 06/08/2020	Source: State Water Resources Control Board
Date Data Arrived at EDR: 06/09/2020	Telephone: 866-480-1028
Date Made Active in Reports: 08/19/2020	Last EDR Contact: 09/08/2020
Number of Days to Update: 71	Next Scheduled EDR Contact: 12/21/2020
	Data Release Frequency: Quarterly



# GOVERNMENT RECORDS SEARCHED / DATA CURRENCY TRACKING

## SPILLS 90: SPILLS90 data from FirstSearch

Spills 90 includes those spill and release records available exclusively from FirstSearch databases. Typically, they may include chemical, oil and/or hazardous substance spills recorded after 1990. Duplicate records that are already included in EDR incident and release records are not included in Spills 90.

Date of Government Version: 06/06/2012	Source: FirstSearch
Date Data Arrived at EDR: 01/03/2013	Telephone: N/A
Date Made Active in Reports: 02/22/2013	Last EDR Contact: 01/03/2013
Number of Days to Update: 50	Next Scheduled EDR Contact: N/A
	Data Release Frequency: No Update Planned

## Other Ascertainable Records

### RCRA NonGen / NLR: RCRA - Non Generators / No Longer Regulated

RCRAInfo is EPA's comprehensive information system, providing access to data supporting the Resource Conservation and Recovery Act (RCRA) of 1976 and the Hazardous and Solid Waste Amendments (HSWA) of 1984. The database includes selective information on sites which generate, transport, store, treat and/or dispose of hazardous waste as defined by the Resource Conservation and Recovery Act (RCRA). Non-Generators do not presently generate hazardous waste.

Date of Government Version: 03/23/2020	Source: Environmental Protection Agency
Date Data Arrived at EDR: 03/25/2020	Telephone: (415) 495-8895
Date Made Active in Reports: 05/21/2020	Last EDR Contact: 06/22/2020
Number of Days to Update: 57	Next Scheduled EDR Contact: 10/05/2020
	Data Release Frequency: Quarterly

### FUDS: Formerly Used Defense Sites

The listing includes locations of Formerly Used Defense Sites properties where the US Army Corps of Engineers is actively working or will take necessary cleanup actions.

Date of Government Version: 05/13/2020	Source: U.S. Army Corps of Engineers
Date Data Arrived at EDR: 05/18/2020	Telephone: 202-528-4285
Date Made Active in Reports: 08/12/2020	Last EDR Contact: 08/13/2020
Number of Days to Update: 86	Next Scheduled EDR Contact: 11/30/2020
	Data Release Frequency: Varies

### DOD: Department of Defense Sites

This data set consists of federally owned or administered lands, administered by the Department of Defense, that have any area equal to or greater than 640 acres of the United States, Puerto Rico, and the U.S. Virgin Islands.

Date of Government Version: 12/31/2005	Source: USGS
Date Data Arrived at EDR: 11/10/2006	Telephone: 888-275-8747
Date Made Active in Reports: 01/11/2007	Last EDR Contact: 07/09/2020
Number of Days to Update: 62	Next Scheduled EDR Contact: 10/19/2020
	Data Release Frequency: Semi-Annually

### FEDLAND: Federal and Indian Lands

Federally and Indian administrated lands of the United States. Lands included are administrated by: Army Corps of Engineers, Bureau of Reclamation, National Wild and Scenic River, National Wildlife Refuge, Public Domain Land, Wilderness, Wilderness Study Area, Wildlife Management Area, Bureau of Indian Affairs, Bureau of Land Management, Department of Justice, Forest Service, Fish and Wildlife Service, National Park Service.

Date of Government Version: 04/02/2018	Source: U.S. Geological Survey
Date Data Arrived at EDR: 04/11/2018	Telephone: 888-275-8747
Date Made Active in Reports: 11/06/2019	Last EDR Contact: 07/06/2020
Number of Days to Update: 574	Next Scheduled EDR Contact: 10/19/2020
	Data Release Frequency: N/A

### SCRD DRYCLEANERS: State Coalition for Remediation of Drycleaners Listing

The State Coalition for Remediation of Drycleaners was established in 1998, with support from the U.S. EPA Office of Superfund Remediation and Technology Innovation. It is comprised of representatives of states with established drycleaner remediation programs. Currently the member states are Alabama, Connecticut, Florida, Illinois, Kansas, Minnesota, Missouri, North Carolina, Oregon, South Carolina, Tennessee, Texas, and Wisconsin.

# GOVERNMENT RECORDS SEARCHED / DATA CURRENCY TRACKING

Date of Government Version: 01/01/2017  
Date Data Arrived at EDR: 02/03/2017  
Date Made Active in Reports: 04/07/2017  
Number of Days to Update: 63

Source: Environmental Protection Agency  
Telephone: 615-532-8599  
Last EDR Contact: 08/05/2020  
Next Scheduled EDR Contact: 11/23/2020  
Data Release Frequency: Varies

## US FIN ASSUR: Financial Assurance Information

All owners and operators of facilities that treat, store, or dispose of hazardous waste are required to provide proof that they will have sufficient funds to pay for the clean up, closure, and post-closure care of their facilities.

Date of Government Version: 06/15/2020  
Date Data Arrived at EDR: 06/22/2020  
Date Made Active in Reports: 09/10/2020  
Number of Days to Update: 80

Source: Environmental Protection Agency  
Telephone: 202-566-1917  
Last EDR Contact: 06/22/2020  
Next Scheduled EDR Contact: 10/05/2020  
Data Release Frequency: Quarterly

## EPA WATCH LIST: EPA WATCH LIST

EPA maintains a "Watch List" to facilitate dialogue between EPA, state and local environmental agencies on enforcement matters relating to facilities with alleged violations identified as either significant or high priority. Being on the Watch List does not mean that the facility has actually violated the law only that an investigation by EPA or a state or local environmental agency has led those organizations to allege that an unproven violation has in fact occurred. Being on the Watch List does not represent a higher level of concern regarding the alleged violations that were detected, but instead indicates cases requiring additional dialogue between EPA, state and local agencies - primarily because of the length of time the alleged violation has gone unaddressed or unresolved.

Date of Government Version: 08/30/2013  
Date Data Arrived at EDR: 03/21/2014  
Date Made Active in Reports: 06/17/2014  
Number of Days to Update: 88

Source: Environmental Protection Agency  
Telephone: 617-520-3000  
Last EDR Contact: 07/31/2020  
Next Scheduled EDR Contact: 11/16/2020  
Data Release Frequency: Quarterly

## 2020 COR ACTION: 2020 Corrective Action Program List

The EPA has set ambitious goals for the RCRA Corrective Action program by creating the 2020 Corrective Action Universe. This RCRA cleanup baseline includes facilities expected to need corrective action. The 2020 universe contains a wide variety of sites. Some properties are heavily contaminated while others were contaminated but have since been cleaned up. Still others have not been fully investigated yet, and may require little or no remediation. Inclusion in the 2020 Universe does not necessarily imply failure on the part of a facility to meet its RCRA obligations.

Date of Government Version: 09/30/2017  
Date Data Arrived at EDR: 05/08/2018  
Date Made Active in Reports: 07/20/2018  
Number of Days to Update: 73

Source: Environmental Protection Agency  
Telephone: 703-308-4044  
Last EDR Contact: 08/06/2020  
Next Scheduled EDR Contact: 11/16/2020  
Data Release Frequency: Varies

## TSCA: Toxic Substances Control Act

Toxic Substances Control Act. TSCA identifies manufacturers and importers of chemical substances included on the TSCA Chemical Substance Inventory list. It includes data on the production volume of these substances by plant site.

Date of Government Version: 12/31/2016  
Date Data Arrived at EDR: 06/17/2020  
Date Made Active in Reports: 09/10/2020  
Number of Days to Update: 85

Source: EPA  
Telephone: 202-260-5521  
Last EDR Contact: 06/17/2020  
Next Scheduled EDR Contact: 09/28/2020  
Data Release Frequency: Every 4 Years

## TRIS: Toxic Chemical Release Inventory System

Toxic Release Inventory System. TRIS identifies facilities which release toxic chemicals to the air, water and land in reportable quantities under SARA Title III Section 313.

# GOVERNMENT RECORDS SEARCHED / DATA CURRENCY TRACKING

Date of Government Version: 12/31/2018  
Date Data Arrived at EDR: 02/05/2020  
Date Made Active in Reports: 04/24/2020  
Number of Days to Update: 79

Source: EPA  
Telephone: 202-566-0250  
Last EDR Contact: 08/14/2020  
Next Scheduled EDR Contact: 11/30/2020  
Data Release Frequency: Annually

## SSTS: Section 7 Tracking Systems

Section 7 of the Federal Insecticide, Fungicide and Rodenticide Act, as amended (92 Stat. 829) requires all registered pesticide-producing establishments to submit a report to the Environmental Protection Agency by March 1st each year. Each establishment must report the types and amounts of pesticides, active ingredients and devices being produced, and those having been produced and sold or distributed in the past year.

Date of Government Version: 03/01/2020  
Date Data Arrived at EDR: 04/21/2020  
Date Made Active in Reports: 07/15/2020  
Number of Days to Update: 85

Source: EPA  
Telephone: 202-564-4203  
Last EDR Contact: 07/21/2020  
Next Scheduled EDR Contact: 11/02/2020  
Data Release Frequency: Annually

## ROD: Records Of Decision

Record of Decision. ROD documents mandate a permanent remedy at an NPL (Superfund) site containing technical and health information to aid in the cleanup.

Date of Government Version: 07/29/2020  
Date Data Arrived at EDR: 08/03/2020  
Date Made Active in Reports: 08/25/2020  
Number of Days to Update: 22

Source: EPA  
Telephone: 703-416-0223  
Last EDR Contact: 09/03/2020  
Next Scheduled EDR Contact: 12/14/2020  
Data Release Frequency: Annually

## RMP: Risk Management Plans

When Congress passed the Clean Air Act Amendments of 1990, it required EPA to publish regulations and guidance for chemical accident prevention at facilities using extremely hazardous substances. The Risk Management Program Rule (RMP Rule) was written to implement Section 112(r) of these amendments. The rule, which built upon existing industry codes and standards, requires companies of all sizes that use certain flammable and toxic substances to develop a Risk Management Program, which includes a(n): Hazard assessment that details the potential effects of an accidental release, an accident history of the last five years, and an evaluation of worst-case and alternative accidental releases; Prevention program that includes safety precautions and maintenance, monitoring, and employee training measures; and Emergency response program that spells out emergency health care, employee training measures and procedures for informing the public and response agencies (e.g the fire department) should an accident occur.

Date of Government Version: 01/31/2020  
Date Data Arrived at EDR: 05/13/2020  
Date Made Active in Reports: 08/03/2020  
Number of Days to Update: 82

Source: Environmental Protection Agency  
Telephone: 202-564-8600  
Last EDR Contact: 07/15/2020  
Next Scheduled EDR Contact: 11/02/2020  
Data Release Frequency: Varies

## RAATS: RCRA Administrative Action Tracking System

RCRA Administration Action Tracking System. RAATS contains records based on enforcement actions issued under RCRA pertaining to major violators and includes administrative and civil actions brought by the EPA. For administration actions after September 30, 1995, data entry in the RAATS database was discontinued. EPA will retain a copy of the database for historical records. It was necessary to terminate RAATS because a decrease in agency resources made it impossible to continue to update the information contained in the database.

Date of Government Version: 04/17/1995  
Date Data Arrived at EDR: 07/03/1995  
Date Made Active in Reports: 08/07/1995  
Number of Days to Update: 35

Source: EPA  
Telephone: 202-564-4104  
Last EDR Contact: 06/02/2008  
Next Scheduled EDR Contact: 09/01/2008  
Data Release Frequency: No Update Planned

# GOVERNMENT RECORDS SEARCHED / DATA CURRENCY TRACKING

## PRP: Potentially Responsible Parties

A listing of verified Potentially Responsible Parties

Date of Government Version: 04/27/2020	Source: EPA
Date Data Arrived at EDR: 05/06/2020	Telephone: 202-564-6023
Date Made Active in Reports: 06/09/2020	Last EDR Contact: 09/03/2020
Number of Days to Update: 34	Next Scheduled EDR Contact: 11/16/2020
	Data Release Frequency: Quarterly

## PADS: PCB Activity Database System

PCB Activity Database. PADS Identifies generators, transporters, commercial storers and/or brokers and disposers of PCB's who are required to notify the EPA of such activities.

Date of Government Version: 10/09/2019	Source: EPA
Date Data Arrived at EDR: 10/11/2019	Telephone: 202-566-0500
Date Made Active in Reports: 12/20/2019	Last EDR Contact: 07/13/2020
Number of Days to Update: 70	Next Scheduled EDR Contact: 10/19/2020
	Data Release Frequency: Annually

## ICIS: Integrated Compliance Information System

The Integrated Compliance Information System (ICIS) supports the information needs of the national enforcement and compliance program as well as the unique needs of the National Pollutant Discharge Elimination System (NPDES) program.

Date of Government Version: 11/18/2016	Source: Environmental Protection Agency
Date Data Arrived at EDR: 11/23/2016	Telephone: 202-564-2501
Date Made Active in Reports: 02/10/2017	Last EDR Contact: 06/30/2020
Number of Days to Update: 79	Next Scheduled EDR Contact: 10/19/2020
	Data Release Frequency: Quarterly

## FTTS: FIFRA/ TSCA Tracking System - FIFRA (Federal Insecticide, Fungicide, & Rodenticide Act)/TSCA (Toxic Substances Control Act)

FTTS tracks administrative cases and pesticide enforcement actions and compliance activities related to FIFRA, TSCA and EPCRA (Emergency Planning and Community Right-to-Know Act). To maintain currency, EDR contacts the Agency on a quarterly basis.

Date of Government Version: 04/09/2009	Source: EPA/Office of Prevention, Pesticides and Toxic Substances
Date Data Arrived at EDR: 04/16/2009	Telephone: 202-566-1667
Date Made Active in Reports: 05/11/2009	Last EDR Contact: 08/18/2017
Number of Days to Update: 25	Next Scheduled EDR Contact: 12/04/2017
	Data Release Frequency: No Update Planned

## FTTS INSP: FIFRA/ TSCA Tracking System - FIFRA (Federal Insecticide, Fungicide, & Rodenticide Act)/TSCA (Toxic Substances Control Act)

A listing of FIFRA/TSCA Tracking System (FTTS) inspections and enforcements.

Date of Government Version: 04/09/2009	Source: EPA
Date Data Arrived at EDR: 04/16/2009	Telephone: 202-566-1667
Date Made Active in Reports: 05/11/2009	Last EDR Contact: 08/18/2017
Number of Days to Update: 25	Next Scheduled EDR Contact: 12/04/2017
	Data Release Frequency: No Update Planned

## MLTS: Material Licensing Tracking System

MLTS is maintained by the Nuclear Regulatory Commission and contains a list of approximately 8,100 sites which possess or use radioactive materials and which are subject to NRC licensing requirements. To maintain currency, EDR contacts the Agency on a quarterly basis.

Date of Government Version: 10/25/2019	Source: Nuclear Regulatory Commission
Date Data Arrived at EDR: 10/25/2019	Telephone: 301-415-7169
Date Made Active in Reports: 01/15/2020	Last EDR Contact: 07/20/2020
Number of Days to Update: 82	Next Scheduled EDR Contact: 11/02/2020
	Data Release Frequency: Quarterly

# GOVERNMENT RECORDS SEARCHED / DATA CURRENCY TRACKING

## COAL ASH DOE: Steam-Electric Plant Operation Data

A listing of power plants that store ash in surface ponds.

Date of Government Version: 12/31/2018	Source: Department of Energy
Date Data Arrived at EDR: 12/04/2019	Telephone: 202-586-8719
Date Made Active in Reports: 01/15/2020	Last EDR Contact: 09/04/2020
Number of Days to Update: 42	Next Scheduled EDR Contact: 12/14/2020
	Data Release Frequency: Varies

## COAL ASH EPA: Coal Combustion Residues Surface Impoundments List

A listing of coal combustion residues surface impoundments with high hazard potential ratings.

Date of Government Version: 01/12/2017	Source: Environmental Protection Agency
Date Data Arrived at EDR: 03/05/2019	Telephone: N/A
Date Made Active in Reports: 11/11/2019	Last EDR Contact: 08/31/2020
Number of Days to Update: 251	Next Scheduled EDR Contact: 12/14/2020
	Data Release Frequency: Varies

## PCB TRANSFORMER: PCB Transformer Registration Database

The database of PCB transformer registrations that includes all PCB registration submittals.

Date of Government Version: 09/13/2019	Source: Environmental Protection Agency
Date Data Arrived at EDR: 11/06/2019	Telephone: 202-566-0517
Date Made Active in Reports: 02/10/2020	Last EDR Contact: 08/06/2020
Number of Days to Update: 96	Next Scheduled EDR Contact: 11/16/2020
	Data Release Frequency: Varies

## RADINFO: Radiation Information Database

The Radiation Information Database (RADINFO) contains information about facilities that are regulated by U.S. Environmental Protection Agency (EPA) regulations for radiation and radioactivity.

Date of Government Version: 07/01/2019	Source: Environmental Protection Agency
Date Data Arrived at EDR: 07/01/2019	Telephone: 202-343-9775
Date Made Active in Reports: 09/23/2019	Last EDR Contact: 06/24/2020
Number of Days to Update: 84	Next Scheduled EDR Contact: 10/12/2020
	Data Release Frequency: Quarterly

## HIST FTTS: FIFRA/TSCA Tracking System Administrative Case Listing

A complete administrative case listing from the FIFRA/TSCA Tracking System (FTTS) for all ten EPA regions. The information was obtained from the National Compliance Database (NCDB). NCDB supports the implementation of FIFRA (Federal Insecticide, Fungicide, and Rodenticide Act) and TSCA (Toxic Substances Control Act). Some EPA regions are now closing out records. Because of that, and the fact that some EPA regions are not providing EPA Headquarters with updated records, it was decided to create a HIST FTTS database. It included records that may not be included in the newer FTTS database updates. This database is no longer updated.

Date of Government Version: 10/19/2006	Source: Environmental Protection Agency
Date Data Arrived at EDR: 03/01/2007	Telephone: 202-564-2501
Date Made Active in Reports: 04/10/2007	Last EDR Contact: 12/17/2007
Number of Days to Update: 40	Next Scheduled EDR Contact: 03/17/2008
	Data Release Frequency: No Update Planned

## HIST FTTS INSP: FIFRA/TSCA Tracking System Inspection & Enforcement Case Listing

A complete inspection and enforcement case listing from the FIFRA/TSCA Tracking System (FTTS) for all ten EPA regions. The information was obtained from the National Compliance Database (NCDB). NCDB supports the implementation of FIFRA (Federal Insecticide, Fungicide, and Rodenticide Act) and TSCA (Toxic Substances Control Act). Some EPA regions are now closing out records. Because of that, and the fact that some EPA regions are not providing EPA Headquarters with updated records, it was decided to create a HIST FTTS database. It included records that may not be included in the newer FTTS database updates. This database is no longer updated.

# GOVERNMENT RECORDS SEARCHED / DATA CURRENCY TRACKING

Date of Government Version: 10/19/2006  
Date Data Arrived at EDR: 03/01/2007  
Date Made Active in Reports: 04/10/2007  
Number of Days to Update: 40

Source: Environmental Protection Agency  
Telephone: 202-564-2501  
Last EDR Contact: 12/17/2008  
Next Scheduled EDR Contact: 03/17/2008  
Data Release Frequency: No Update Planned

## DOT OPS: Incident and Accident Data

Department of Transportation, Office of Pipeline Safety Incident and Accident data.

Date of Government Version: 01/02/2020  
Date Data Arrived at EDR: 01/28/2020  
Date Made Active in Reports: 04/17/2020  
Number of Days to Update: 80

Source: Department of Transportation, Office of Pipeline Safety  
Telephone: 202-366-4595  
Last EDR Contact: 07/27/2020  
Next Scheduled EDR Contact: 11/09/2020  
Data Release Frequency: Quarterly

## CONSENT: Superfund (CERCLA) Consent Decrees

Major legal settlements that establish responsibility and standards for cleanup at NPL (Superfund) sites. Released periodically by United States District Courts after settlement by parties to litigation matters.

Date of Government Version: 06/30/2020  
Date Data Arrived at EDR: 07/15/2020  
Date Made Active in Reports: 07/21/2020  
Number of Days to Update: 6

Source: Department of Justice, Consent Decree Library  
Telephone: Varies  
Last EDR Contact: 07/06/2020  
Next Scheduled EDR Contact: 10/19/2020  
Data Release Frequency: Varies

## BRS: Biennial Reporting System

The Biennial Reporting System is a national system administered by the EPA that collects data on the generation and management of hazardous waste. BRS captures detailed data from two groups: Large Quantity Generators (LQG) and Treatment, Storage, and Disposal Facilities.

Date of Government Version: 12/31/2015  
Date Data Arrived at EDR: 02/22/2017  
Date Made Active in Reports: 09/28/2017  
Number of Days to Update: 218

Source: EPA/NTIS  
Telephone: 800-424-9346  
Last EDR Contact: 06/22/2020  
Next Scheduled EDR Contact: 10/05/2020  
Data Release Frequency: Biennially

## INDIAN RESERV: Indian Reservations

This map layer portrays Indian administered lands of the United States that have any area equal to or greater than 640 acres.

Date of Government Version: 12/31/2014  
Date Data Arrived at EDR: 07/14/2015  
Date Made Active in Reports: 01/10/2017  
Number of Days to Update: 546

Source: USGS  
Telephone: 202-208-3710  
Last EDR Contact: 07/07/2020  
Next Scheduled EDR Contact: 10/19/2020  
Data Release Frequency: Semi-Annually

## FUSRAP: Formerly Utilized Sites Remedial Action Program

DOE established the Formerly Utilized Sites Remedial Action Program (FUSRAP) in 1974 to remediate sites where radioactive contamination remained from Manhattan Project and early U.S. Atomic Energy Commission (AEC) operations.

Date of Government Version: 08/08/2017  
Date Data Arrived at EDR: 09/11/2018  
Date Made Active in Reports: 09/14/2018  
Number of Days to Update: 3

Source: Department of Energy  
Telephone: 202-586-3559  
Last EDR Contact: 07/28/2020  
Next Scheduled EDR Contact: 11/16/2020  
Data Release Frequency: Varies

## UMTRA: Uranium Mill Tailings Sites

Uranium ore was mined by private companies for federal government use in national defense programs. When the mills shut down, large piles of the sand-like material (mill tailings) remain after uranium has been extracted from the ore. Levels of human exposure to radioactive materials from the piles are low; however, in some cases tailings were used as construction materials before the potential health hazards of the tailings were recognized.

# GOVERNMENT RECORDS SEARCHED / DATA CURRENCY TRACKING

Date of Government Version: 08/30/2019  
Date Data Arrived at EDR: 11/15/2019  
Date Made Active in Reports: 01/28/2020  
Number of Days to Update: 74

Source: Department of Energy  
Telephone: 505-845-0011  
Last EDR Contact: 08/21/2020  
Next Scheduled EDR Contact: 11/30/2020  
Data Release Frequency: Varies

## LEAD SMELTER 1: Lead Smelter Sites

A listing of former lead smelter site locations.

Date of Government Version: 07/29/2020  
Date Data Arrived at EDR: 08/03/2020  
Date Made Active in Reports: 08/25/2020  
Number of Days to Update: 22

Source: Environmental Protection Agency  
Telephone: 703-603-8787  
Last EDR Contact: 09/03/2020  
Next Scheduled EDR Contact: 10/12/2020  
Data Release Frequency: Varies

## LEAD SMELTER 2: Lead Smelter Sites

A list of several hundred sites in the U.S. where secondary lead smelting was done from 1931 and 1964. These sites may pose a threat to public health through ingestion or inhalation of contaminated soil or dust

Date of Government Version: 04/05/2001  
Date Data Arrived at EDR: 10/27/2010  
Date Made Active in Reports: 12/02/2010  
Number of Days to Update: 36

Source: American Journal of Public Health  
Telephone: 703-305-6451  
Last EDR Contact: 12/02/2009  
Next Scheduled EDR Contact: N/A  
Data Release Frequency: No Update Planned

## US AIRS (AFS): Aerometric Information Retrieval System Facility Subsystem (AFS)

The database is a sub-system of Aerometric Information Retrieval System (AIRS). AFS contains compliance data on air pollution point sources regulated by the U.S. EPA and/or state and local air regulatory agencies. This information comes from source reports by various stationary sources of air pollution, such as electric power plants, steel mills, factories, and universities, and provides information about the air pollutants they produce. Action, air program, air program pollutant, and general level plant data. It is used to track emissions and compliance data from industrial plants.

Date of Government Version: 10/12/2016  
Date Data Arrived at EDR: 10/26/2016  
Date Made Active in Reports: 02/03/2017  
Number of Days to Update: 100

Source: EPA  
Telephone: 202-564-2496  
Last EDR Contact: 09/26/2017  
Next Scheduled EDR Contact: 01/08/2018  
Data Release Frequency: Annually

## US AIRS MINOR: Air Facility System Data

A listing of minor source facilities.

Date of Government Version: 10/12/2016  
Date Data Arrived at EDR: 10/26/2016  
Date Made Active in Reports: 02/03/2017  
Number of Days to Update: 100

Source: EPA  
Telephone: 202-564-2496  
Last EDR Contact: 09/26/2017  
Next Scheduled EDR Contact: 01/08/2018  
Data Release Frequency: Annually

## US MINES: Mines Master Index File

Contains all mine identification numbers issued for mines active or opened since 1971. The data also includes violation information.

Date of Government Version: 05/01/2020  
Date Data Arrived at EDR: 05/21/2020  
Date Made Active in Reports: 08/13/2020  
Number of Days to Update: 84

Source: Department of Labor, Mine Safety and Health Administration  
Telephone: 303-231-5959  
Last EDR Contact: 08/25/2020  
Next Scheduled EDR Contact: 12/07/2020  
Data Release Frequency: Semi-Annually

## MINES VIOLATIONS: MSHA Violation Assessment Data

Mines violation and assessment information. Department of Labor, Mine Safety & Health Administration.

# GOVERNMENT RECORDS SEARCHED / DATA CURRENCY TRACKING

Date of Government Version: 05/28/2020  
Date Data Arrived at EDR: 05/28/2020  
Date Made Active in Reports: 08/13/2020  
Number of Days to Update: 77

Source: DOL, Mine Safety & Health Admi  
Telephone: 202-693-9424  
Last EDR Contact: 09/10/2020  
Next Scheduled EDR Contact: 12/14/2020  
Data Release Frequency: Quarterly

## US MINES 2: Ferrous and Nonferrous Metal Mines Database Listing

This map layer includes ferrous (ferrous metal mines are facilities that extract ferrous metals, such as iron ore or molybdenum) and nonferrous (Nonferrous metal mines are facilities that extract nonferrous metals, such as gold, silver, copper, zinc, and lead) metal mines in the United States.

Date of Government Version: 05/06/2020  
Date Data Arrived at EDR: 05/27/2020  
Date Made Active in Reports: 08/13/2020  
Number of Days to Update: 78

Source: USGS  
Telephone: 703-648-7709  
Last EDR Contact: 08/28/2020  
Next Scheduled EDR Contact: 12/07/2020  
Data Release Frequency: Varies

## US MINES 3: Active Mines & Mineral Plants Database Listing

Active Mines and Mineral Processing Plant operations for commodities monitored by the Minerals Information Team of the USGS.

Date of Government Version: 04/14/2011  
Date Data Arrived at EDR: 06/08/2011  
Date Made Active in Reports: 09/13/2011  
Number of Days to Update: 97

Source: USGS  
Telephone: 703-648-7709  
Last EDR Contact: 08/28/2020  
Next Scheduled EDR Contact: 12/07/2020  
Data Release Frequency: Varies

## ABANDONED MINES: Abandoned Mines

An inventory of land and water impacted by past mining (primarily coal mining) is maintained by OSMRE to provide information needed to implement the Surface Mining Control and Reclamation Act of 1977 (SMCRA). The inventory contains information on the location, type, and extent of AML impacts, as well as, information on the cost associated with the reclamation of those problems. The inventory is based upon field surveys by State, Tribal, and OSMRE program officials. It is dynamic to the extent that it is modified as new problems are identified and existing problems are reclaimed.

Date of Government Version: 06/22/2020  
Date Data Arrived at EDR: 06/22/2020  
Date Made Active in Reports: 09/10/2020  
Number of Days to Update: 80

Source: Department of Interior  
Telephone: 202-208-2609  
Last EDR Contact: 09/01/2020  
Next Scheduled EDR Contact: 12/21/2020  
Data Release Frequency: Quarterly

## FINDS: Facility Index System/Facility Registry System

Facility Index System. FINDS contains both facility information and 'pointers' to other sources that contain more detail. EDR includes the following FINDS databases in this report: PCS (Permit Compliance System), AIRS (Aerometric Information Retrieval System), DOCKET (Enforcement Docket used to manage and track information on civil judicial enforcement cases for all environmental statutes), FURS (Federal Underground Injection Control), C-DOCKET (Criminal Docket System used to track criminal enforcement actions for all environmental statutes), FFIS (Federal Facilities Information System), STATE (State Environmental Laws and Statutes), and PADS (PCB Activity Data System).

Date of Government Version: 02/03/2020  
Date Data Arrived at EDR: 03/03/2020  
Date Made Active in Reports: 05/28/2020  
Number of Days to Update: 86

Source: EPA  
Telephone: (415) 947-8000  
Last EDR Contact: 09/15/2020  
Next Scheduled EDR Contact: 12/14/2020  
Data Release Frequency: Quarterly

## ECHO: Enforcement & Compliance History Information

ECHO provides integrated compliance and enforcement information for about 800,000 regulated facilities nationwide.

Date of Government Version: 04/04/2020  
Date Data Arrived at EDR: 04/07/2020  
Date Made Active in Reports: 06/26/2020  
Number of Days to Update: 80

Source: Environmental Protection Agency  
Telephone: 202-564-2280  
Last EDR Contact: 07/02/2020  
Next Scheduled EDR Contact: 10/19/2020  
Data Release Frequency: Quarterly



# GOVERNMENT RECORDS SEARCHED / DATA CURRENCY TRACKING

## UXO: Unexploded Ordnance Sites

A listing of unexploded ordnance site locations

Date of Government Version: 12/31/2017	Source: Department of Defense
Date Data Arrived at EDR: 01/17/2019	Telephone: 703-704-1564
Date Made Active in Reports: 04/01/2019	Last EDR Contact: 07/09/2020
Number of Days to Update: 74	Next Scheduled EDR Contact: 10/26/2020
	Data Release Frequency: Varies

## DOCKET HWC: Hazardous Waste Compliance Docket Listing

A complete list of the Federal Agency Hazardous Waste Compliance Docket Facilities.

Date of Government Version: 05/31/2018	Source: Environmental Protection Agency
Date Data Arrived at EDR: 07/26/2018	Telephone: 202-564-0527
Date Made Active in Reports: 10/05/2018	Last EDR Contact: 08/19/2020
Number of Days to Update: 71	Next Scheduled EDR Contact: 12/07/2020
	Data Release Frequency: Varies

## FUELS PROGRAM: EPA Fuels Program Registered Listing

This listing includes facilities that are registered under the Part 80 (Code of Federal Regulations) EPA Fuels Programs. All companies now are required to submit new and updated registrations.

Date of Government Version: 05/18/2020	Source: EPA
Date Data Arrived at EDR: 05/19/2020	Telephone: 800-385-6164
Date Made Active in Reports: 08/03/2020	Last EDR Contact: 08/17/2020
Number of Days to Update: 76	Next Scheduled EDR Contact: 11/30/2020
	Data Release Frequency: Quarterly

## CA BOND EXP. PLAN: Bond Expenditure Plan

Department of Health Services developed a site-specific expenditure plan as the basis for an appropriation of Hazardous Substance Cleanup Bond Act funds. It is not updated.

Date of Government Version: 01/01/1989	Source: Department of Health Services
Date Data Arrived at EDR: 07/27/1994	Telephone: 916-255-2118
Date Made Active in Reports: 08/02/1994	Last EDR Contact: 05/31/1994
Number of Days to Update: 6	Next Scheduled EDR Contact: N/A
	Data Release Frequency: No Update Planned

## CORTESE: "Cortese" Hazardous Waste & Substances Sites List

The sites for the list are designated by the State Water Resource Control Board (LUST), the Integrated Waste Board (SWF/LS), and the Department of Toxic Substances Control (Cal-Sites).

Date of Government Version: 06/22/2020	Source: CAL EPA/Office of Emergency Information
Date Data Arrived at EDR: 06/22/2020	Telephone: 916-323-3400
Date Made Active in Reports: 09/04/2020	Last EDR Contact: 06/22/2020
Number of Days to Update: 74	Next Scheduled EDR Contact: 10/05/2020
	Data Release Frequency: Quarterly

## CUPA SAN FRANCISCO CO: CUPA Facility Listing

Cupa facilities

Date of Government Version: 05/04/2020	Source: San Francisco County Department of Environmental Health
Date Data Arrived at EDR: 05/06/2020	Telephone: 415-252-3896
Date Made Active in Reports: 07/17/2020	Last EDR Contact: 07/28/2020
Number of Days to Update: 72	Next Scheduled EDR Contact: 11/16/2020
	Data Release Frequency: Varies

## CUPA LIVERMORE-PLEASANTON: CUPA Facility Listing

list of facilities associated with the various CUPA programs in Livermore-Pleasanton

# GOVERNMENT RECORDS SEARCHED / DATA CURRENCY TRACKING

Date of Government Version: 05/01/2019  
Date Data Arrived at EDR: 05/14/2019  
Date Made Active in Reports: 07/17/2019  
Number of Days to Update: 64

Source: Livermore-Pleasanton Fire Department  
Telephone: 925-454-2361  
Last EDR Contact: 08/14/2020  
Next Scheduled EDR Contact: 11/23/2020  
Data Release Frequency: Varies

**DRYCLEAN AVAQMD:** Antelope Valley Air Quality Management District Drycleaner Listing  
A listing of dry cleaners in the Antelope Valley Air Quality Management District.

Date of Government Version: 05/28/2020  
Date Data Arrived at EDR: 05/29/2020  
Date Made Active in Reports: 08/12/2020  
Number of Days to Update: 75

Source: Antelope Valley Air Quality Management District  
Telephone: 661-723-8070  
Last EDR Contact: 08/25/2020  
Next Scheduled EDR Contact: 12/14/2020  
Data Release Frequency: Varies

**DRYCLEANERS:** Cleaner Facilities

A list of drycleaner related facilities that have EPA ID numbers. These are facilities with certain SIC codes: power laundries, family and commercial; garment pressing and cleaner's agents; linen supply; coin-operated laundries and cleaning; drycleaning plants, except rugs; carpet and upholster cleaning; industrial launderers; laundry and garment services.

Date of Government Version: 06/04/2020  
Date Data Arrived at EDR: 06/05/2020  
Date Made Active in Reports: 08/17/2020  
Number of Days to Update: 73

Source: Department of Toxic Substance Control  
Telephone: 916-327-4498  
Last EDR Contact: 08/24/2020  
Next Scheduled EDR Contact: 12/14/2020  
Data Release Frequency: Annually

**DRYCLEAN SOUTH COAST:** South Coast Air Quality Management District Drycleaner Listing  
A listing of dry cleaners in the South Coast Air Quality Management District

Date of Government Version: 08/19/2020  
Date Data Arrived at EDR: 08/21/2020  
Date Made Active in Reports: 09/04/2020  
Number of Days to Update: 14

Source: South Coast Air Quality Management District  
Telephone: 909-396-3211  
Last EDR Contact: 08/17/2020  
Next Scheduled EDR Contact: 12/07/2020  
Data Release Frequency: Varies

**EMI:** Emissions Inventory Data

Toxics and criteria pollutant emissions data collected by the ARB and local air pollution agencies.

Date of Government Version: 12/31/2018  
Date Data Arrived at EDR: 06/16/2020  
Date Made Active in Reports: 08/28/2020  
Number of Days to Update: 73

Source: California Air Resources Board  
Telephone: 916-322-2990  
Last EDR Contact: 06/16/2020  
Next Scheduled EDR Contact: 09/28/2020  
Data Release Frequency: Varies

**ENF:** Enforcement Action Listing

A listing of Water Board Enforcement Actions. Formal is everything except Oral/Verbal Communication, Notice of Violation, Expedited Payment Letter, and Staff Enforcement Letter.

Date of Government Version: 04/03/2020  
Date Data Arrived at EDR: 04/07/2020  
Date Made Active in Reports: 04/15/2020  
Number of Days to Update: 8

Source: State Water Resources Control Board  
Telephone: 916-445-9379  
Last EDR Contact: 07/21/2020  
Next Scheduled EDR Contact: 11/02/2020  
Data Release Frequency: Varies

**Financial Assurance 1:** Financial Assurance Information Listing

Financial Assurance information

Date of Government Version: 04/09/2020  
Date Data Arrived at EDR: 04/10/2020  
Date Made Active in Reports: 07/01/2020  
Number of Days to Update: 82

Source: Department of Toxic Substances Control  
Telephone: 916-255-3628  
Last EDR Contact: 07/14/2020  
Next Scheduled EDR Contact: 11/02/2020  
Data Release Frequency: Varies

# GOVERNMENT RECORDS SEARCHED / DATA CURRENCY TRACKING

## Financial Assurance 2: Financial Assurance Information Listing

A listing of financial assurance information for solid waste facilities. Financial assurance is intended to ensure that resources are available to pay for the cost of closure, post-closure care, and corrective measures if the owner or operator of a regulated facility is unable or unwilling to pay.

Date of Government Version: 05/14/2020	Source: California Integrated Waste Management Board
Date Data Arrived at EDR: 05/15/2020	Telephone: 916-341-6066
Date Made Active in Reports: 07/27/2020	Last EDR Contact: 08/04/2020
Number of Days to Update: 73	Next Scheduled EDR Contact: 11/23/2020
	Data Release Frequency: Varies

## HAZNET: Facility and Manifest Data

Facility and Manifest Data. The data is extracted from the copies of hazardous waste manifests received each year by the DTSC. The annual volume of manifests is typically 700,000 - 1,000,000 annually, representing approximately 350,000 - 500,000 shipments. Data are from the manifests submitted without correction, and therefore many contain some invalid values for data elements such as generator ID, TSD ID, waste category, and disposal method. This database begins with calendar year 1993.

Date of Government Version: 12/31/2019	Source: California Environmental Protection Agency
Date Data Arrived at EDR: 04/15/2020	Telephone: 916-255-1136
Date Made Active in Reports: 07/02/2020	Last EDR Contact: 07/06/2020
Number of Days to Update: 78	Next Scheduled EDR Contact: 10/19/2020
	Data Release Frequency: Annually

## ICE: ICE

Contains data pertaining to the Permitted Facilities with Inspections / Enforcements sites tracked in Envirostor.

Date of Government Version: 05/18/2020	Source: Department of Toxic Substances Control
Date Data Arrived at EDR: 05/19/2020	Telephone: 877-786-9427
Date Made Active in Reports: 07/31/2020	Last EDR Contact: 08/17/2020
Number of Days to Update: 73	Next Scheduled EDR Contact: 11/30/2020
	Data Release Frequency: Quarterly

## HIST CORTESE: Hazardous Waste & Substance Site List

The sites for the list are designated by the State Water Resource Control Board [LUST], the Integrated Waste Board [SWF/LS], and the Department of Toxic Substances Control [CALSITES]. This listing is no longer updated by the state agency.

Date of Government Version: 04/01/2001	Source: Department of Toxic Substances Control
Date Data Arrived at EDR: 01/22/2009	Telephone: 916-323-3400
Date Made Active in Reports: 04/08/2009	Last EDR Contact: 01/22/2009
Number of Days to Update: 76	Next Scheduled EDR Contact: N/A
	Data Release Frequency: No Update Planned

## HWP: EnviroStor Permitted Facilities Listing

Detailed information on permitted hazardous waste facilities and corrective action ("cleanups") tracked in EnviroStor.

Date of Government Version: 05/18/2020	Source: Department of Toxic Substances Control
Date Data Arrived at EDR: 05/18/2020	Telephone: 916-323-3400
Date Made Active in Reports: 07/31/2020	Last EDR Contact: 08/17/2020
Number of Days to Update: 74	Next Scheduled EDR Contact: 11/30/2020
	Data Release Frequency: Quarterly

## HWT: Registered Hazardous Waste Transporter Database

A listing of hazardous waste transporters. In California, unless specifically exempted, it is unlawful for any person to transport hazardous wastes unless the person holds a valid registration issued by DTSC. A hazardous waste transporter registration is valid for one year and is assigned a unique registration number.

Date of Government Version: 04/06/2020	Source: Department of Toxic Substances Control
Date Data Arrived at EDR: 04/08/2020	Telephone: 916-440-7145
Date Made Active in Reports: 06/26/2020	Last EDR Contact: 07/07/2020
Number of Days to Update: 79	Next Scheduled EDR Contact: 10/19/2020
	Data Release Frequency: Quarterly

# GOVERNMENT RECORDS SEARCHED / DATA CURRENCY TRACKING

## MINES: Mines Site Location Listing

A listing of mine site locations from the Office of Mine Reclamation.

Date of Government Version: 06/08/2020	Source: Department of Conservation
Date Data Arrived at EDR: 06/09/2020	Telephone: 916-322-1080
Date Made Active in Reports: 08/19/2020	Last EDR Contact: 09/08/2020
Number of Days to Update: 71	Next Scheduled EDR Contact: 12/21/2020
	Data Release Frequency: Quarterly

## MWMP: Medical Waste Management Program Listing

The Medical Waste Management Program (MWMP) ensures the proper handling and disposal of medical waste by permitting and inspecting medical waste Offsite Treatment Facilities (PDF) and Transfer Stations (PDF) throughout the state. MWMP also oversees all Medical Waste Transporters.

Date of Government Version: 05/28/2020	Source: Department of Public Health
Date Data Arrived at EDR: 06/02/2020	Telephone: 916-558-1784
Date Made Active in Reports: 08/14/2020	Last EDR Contact: 08/31/2020
Number of Days to Update: 73	Next Scheduled EDR Contact: 12/14/2020
	Data Release Frequency: Varies

## NPDES: NPDES Permits Listing

A listing of NPDES permits, including stormwater.

Date of Government Version: 05/12/2020	Source: State Water Resources Control Board
Date Data Arrived at EDR: 05/12/2020	Telephone: 916-445-9379
Date Made Active in Reports: 07/28/2020	Last EDR Contact: 08/10/2020
Number of Days to Update: 77	Next Scheduled EDR Contact: 11/23/2020
	Data Release Frequency: Quarterly

## PEST LIC: Pesticide Regulation Licenses Listing

A listing of licenses and certificates issued by the Department of Pesticide Regulation. The DPR issues licenses and/or certificates to: Persons and businesses that apply or sell pesticides; Pest control dealers and brokers; Persons who advise on agricultural pesticide applications.

Date of Government Version: 06/01/2020	Source: Department of Pesticide Regulation
Date Data Arrived at EDR: 06/02/2020	Telephone: 916-445-4038
Date Made Active in Reports: 08/14/2020	Last EDR Contact: 08/31/2020
Number of Days to Update: 73	Next Scheduled EDR Contact: 12/14/2020
	Data Release Frequency: Quarterly

## PROC: Certified Processors Database

A listing of certified processors.

Date of Government Version: 06/08/2020	Source: Department of Conservation
Date Data Arrived at EDR: 06/09/2020	Telephone: 916-323-3836
Date Made Active in Reports: 08/19/2020	Last EDR Contact: 09/08/2020
Number of Days to Update: 71	Next Scheduled EDR Contact: 12/21/2020
	Data Release Frequency: Quarterly

## NOTIFY 65: Proposition 65 Records

Listings of all Proposition 65 incidents reported to counties by the State Water Resources Control Board and the Regional Water Quality Control Board. This database is no longer updated by the reporting agency.

Date of Government Version: 08/21/2020	Source: State Water Resources Control Board
Date Data Arrived at EDR: 08/21/2020	Telephone: 916-445-3846
Date Made Active in Reports: 08/27/2020	Last EDR Contact: 08/20/2020
Number of Days to Update: 6	Next Scheduled EDR Contact: 12/28/2020
	Data Release Frequency: No Update Planned

# GOVERNMENT RECORDS SEARCHED / DATA CURRENCY TRACKING

## UIC: UIC Listing

A listing of wells identified as underground injection wells, in the California Oil and Gas Wells database.

Date of Government Version: 06/06/2020	Source: Department of Conservation
Date Data Arrived at EDR: 06/09/2020	Telephone: 916-445-2408
Date Made Active in Reports: 08/20/2020	Last EDR Contact: 09/08/2020
Number of Days to Update: 72	Next Scheduled EDR Contact: 12/21/2020
	Data Release Frequency: Varies

## UIC GEO: Underground Injection Control Sites (GEOTRACKER)

Underground control injection sites

Date of Government Version: 06/08/2020	Source: State Water Resource Control Board
Date Data Arrived at EDR: 06/09/2020	Telephone: 866-480-1028
Date Made Active in Reports: 08/19/2020	Last EDR Contact: 09/08/2020
Number of Days to Update: 71	Next Scheduled EDR Contact: 12/21/2020
	Data Release Frequency: Varies

## WASTEWATER PITS: Oil Wastewater Pits Listing

Water officials discovered that oil producers have been dumping chemical-laden wastewater into hundreds of unlined pits that are operating without proper permits. Inspections completed by the Central Valley Regional Water Quality Control Board revealed the existence of previously unidentified waste sites. The water boards review found that more than one-third of the region's active disposal pits are operating without permission.

Date of Government Version: 11/19/2019	Source: RWQCB, Central Valley Region
Date Data Arrived at EDR: 01/07/2020	Telephone: 559-445-5577
Date Made Active in Reports: 03/09/2020	Last EDR Contact: 07/09/2020
Number of Days to Update: 62	Next Scheduled EDR Contact: 10/19/2020
	Data Release Frequency: Varies

## WDS: Waste Discharge System

Sites which have been issued waste discharge requirements.

Date of Government Version: 06/19/2007	Source: State Water Resources Control Board
Date Data Arrived at EDR: 06/20/2007	Telephone: 916-341-5227
Date Made Active in Reports: 06/29/2007	Last EDR Contact: 08/11/2020
Number of Days to Update: 9	Next Scheduled EDR Contact: 11/30/2020
	Data Release Frequency: No Update Planned

## WIP: Well Investigation Program Case List

Well Investigation Program case in the San Gabriel and San Fernando Valley area.

Date of Government Version: 07/03/2009	Source: Los Angeles Water Quality Control Board
Date Data Arrived at EDR: 07/21/2009	Telephone: 213-576-6726
Date Made Active in Reports: 08/03/2009	Last EDR Contact: 06/17/2020
Number of Days to Update: 13	Next Scheduled EDR Contact: 10/05/2020
	Data Release Frequency: No Update Planned

## MILITARY PRIV SITES: Military Privatized Sites (GEOTRACKER)

Military privatized sites

Date of Government Version: 06/08/2020	Source: State Water Resources Control Board
Date Data Arrived at EDR: 06/09/2020	Telephone: 866-480-1028
Date Made Active in Reports: 08/19/2020	Last EDR Contact: 09/08/2020
Number of Days to Update: 71	Next Scheduled EDR Contact: 12/21/2020
	Data Release Frequency: Varies

## PROJECT: Project Sites (GEOTRACKER)

Projects sites

# GOVERNMENT RECORDS SEARCHED / DATA CURRENCY TRACKING

Date of Government Version: 06/08/2020  
Date Data Arrived at EDR: 06/09/2020  
Date Made Active in Reports: 08/19/2020  
Number of Days to Update: 71

Source: State Water Resources Control Board  
Telephone: 866-480-1028  
Last EDR Contact: 09/08/2020  
Next Scheduled EDR Contact: 12/21/2020  
Data Release Frequency: Varies

## WDR: Waste Discharge Requirements Listing

In general, the Waste Discharge Requirements (WDRs) Program (sometimes also referred to as the "Non Chapter 15 (Non 15) Program") regulates point discharges that are exempt pursuant to Subsection 20090 of Title 27 and not subject to the Federal Water Pollution Control Act. Exemptions from Title 27 may be granted for nine categories of discharges (e.g., sewage, wastewater, etc.) that meet, and continue to meet, the preconditions listed for each specific exemption. The scope of the WDRs Program also includes the discharge of wastes classified as inert, pursuant to section 20230 of Title 27.

Date of Government Version: 06/08/2020  
Date Data Arrived at EDR: 06/09/2020  
Date Made Active in Reports: 08/20/2020  
Number of Days to Update: 72

Source: State Water Resources Control Board  
Telephone: 916-341-5810  
Last EDR Contact: 09/08/2020  
Next Scheduled EDR Contact: 12/21/2020  
Data Release Frequency: Quarterly

## CIWQS: California Integrated Water Quality System

The California Integrated Water Quality System (CIWQS) is a computer system used by the State and Regional Water Quality Control Boards to track information about places of environmental interest, manage permits and other orders, track inspections, and manage violations and enforcement activities.

Date of Government Version: 06/01/2020  
Date Data Arrived at EDR: 06/02/2020  
Date Made Active in Reports: 08/14/2020  
Number of Days to Update: 73

Source: State Water Resources Control Board  
Telephone: 866-794-4977  
Last EDR Contact: 08/31/2020  
Next Scheduled EDR Contact: 12/14/2020  
Data Release Frequency: Varies

## CERS: CalEPA Regulated Site Portal Data

The CalEPA Regulated Site Portal database combines data about environmentally regulated sites and facilities in California into a single database. It combines data from a variety of state and federal databases, and provides an overview of regulated activities across the spectrum of environmental programs for any given location in California. These activities include hazardous materials and waste, state and federal cleanups, impacted ground and surface waters, and toxic materials

Date of Government Version: 04/20/2020  
Date Data Arrived at EDR: 04/21/2020  
Date Made Active in Reports: 07/13/2020  
Number of Days to Update: 83

Source: California Environmental Protection Agency  
Telephone: 916-323-2514  
Last EDR Contact: 07/21/2020  
Next Scheduled EDR Contact: 11/02/2020  
Data Release Frequency: Varies

## NON-CASE INFO: Non-Case Information Sites (GEOTRACKER)

Non-Case Information sites

Date of Government Version: 06/08/2020  
Date Data Arrived at EDR: 06/09/2020  
Date Made Active in Reports: 08/19/2020  
Number of Days to Update: 71

Source: State Water Resources Control Board  
Telephone: 866-480-1028  
Last EDR Contact: 09/08/2020  
Next Scheduled EDR Contact: 12/21/2020  
Data Release Frequency: Varies

## OTHER OIL GAS: Other Oil & Gas Projects Sites (GEOTRACKER)

Other Oil & Gas Projects sites

Date of Government Version: 06/08/2020  
Date Data Arrived at EDR: 06/09/2020  
Date Made Active in Reports: 08/19/2020  
Number of Days to Update: 71

Source: State Water Resources Control Board  
Telephone: 866-480-1028  
Last EDR Contact: 09/08/2020  
Next Scheduled EDR Contact: 12/21/2020  
Data Release Frequency: Varies

# GOVERNMENT RECORDS SEARCHED / DATA CURRENCY TRACKING

## PROD WATER PONDS: Produced Water Ponds Sites (GEOTRACKER)

Produced water ponds sites

Date of Government Version: 06/08/2020  
Date Data Arrived at EDR: 06/09/2020  
Date Made Active in Reports: 08/19/2020  
Number of Days to Update: 71

Source: State Water Resources Control Board  
Telephone: 866-480-1028  
Last EDR Contact: 09/08/2020  
Next Scheduled EDR Contact: 12/21/2020  
Data Release Frequency: Varies

## SAMPLING POINT: Sampling Point ? Public Sites (GEOTRACKER)

Sampling point - public sites

Date of Government Version: 06/08/2020  
Date Data Arrived at EDR: 06/09/2020  
Date Made Active in Reports: 08/19/2020  
Number of Days to Update: 71

Source: State Water Resources Control Board  
Telephone: 866-480-1028  
Last EDR Contact: 09/08/2020  
Next Scheduled EDR Contact: 12/21/2020  
Data Release Frequency: Varies

## WELL STIM PROJ: Well Stimulation Project (GEOTRACKER)

Includes areas of groundwater monitoring plans, a depiction of the monitoring network, and the facilities, boundaries, and subsurface characteristics of the oilfield and the features (oil and gas wells, produced water ponds, UIC wells, water supply wells, etc?) being monitored

Date of Government Version: 06/08/2020  
Date Data Arrived at EDR: 06/09/2020  
Date Made Active in Reports: 08/19/2020  
Number of Days to Update: 71

Source: State Water Resources Control Board  
Telephone: 866-480-1028  
Last EDR Contact: 09/08/2020  
Next Scheduled EDR Contact: 12/21/2020  
Data Release Frequency: Varies

## HWTS: Hazardous Waste Tracking System

DTSC maintains the Hazardous Waste Tracking System that stores ID number information since the early 1980s and manifest data since 1993. The system collects both manifest copies from the generator and destination facility.

Date of Government Version: 04/08/2020  
Date Data Arrived at EDR: 04/09/2020  
Date Made Active in Reports: 07/01/2020  
Number of Days to Update: 83

Source: Department of Toxic Substances Control  
Telephone: 916-324-2444  
Last EDR Contact: 08/02/2020  
Next Scheduled EDR Contact: 10/18/2020  
Data Release Frequency: Varies

## PCS ENF: Enforcement data

No description is available for this data

Date of Government Version: 12/31/2014  
Date Data Arrived at EDR: 02/05/2015  
Date Made Active in Reports: 03/06/2015  
Number of Days to Update: 29

Source: EPA  
Telephone: 202-564-2497  
Last EDR Contact: 07/01/2020  
Next Scheduled EDR Contact: 10/19/2020  
Data Release Frequency: Varies

## PCS: Permit Compliance System

PCS is a computerized management information system that contains data on National Pollutant Discharge Elimination System (NPDES) permit holding facilities. PCS tracks the permit, compliance, and enforcement status of NPDES facilities.

Date of Government Version: 07/14/2011  
Date Data Arrived at EDR: 08/05/2011  
Date Made Active in Reports: 09/29/2011  
Number of Days to Update: 55

Source: EPA, Office of Water  
Telephone: 202-564-2496  
Last EDR Contact: 09/11/2020  
Next Scheduled EDR Contact: 12/21/2020  
Data Release Frequency: Semi-Annually

# GOVERNMENT RECORDS SEARCHED / DATA CURRENCY TRACKING

## MINES MRDS: Mineral Resources Data System Mineral Resources Data System

Date of Government Version: 04/06/2018	Source: USGS
Date Data Arrived at EDR: 10/21/2019	Telephone: 703-648-6533
Date Made Active in Reports: 10/24/2019	Last EDR Contact: 08/28/2020
Number of Days to Update: 3	Next Scheduled EDR Contact: 12/07/2020
	Data Release Frequency: Varies

## PCS INACTIVE: Listing of Inactive PCS Permits

An inactive permit is a facility that has shut down or is no longer discharging.

Date of Government Version: 11/05/2014	Source: EPA
Date Data Arrived at EDR: 01/06/2015	Telephone: 202-564-2496
Date Made Active in Reports: 05/06/2015	Last EDR Contact: 07/09/2020
Number of Days to Update: 120	Next Scheduled EDR Contact: 10/19/2020
	Data Release Frequency: Semi-Annually

## EDR HIGH RISK HISTORICAL RECORDS

### *EDR Exclusive Records*

#### EDR MGP: EDR Proprietary Manufactured Gas Plants

The EDR Proprietary Manufactured Gas Plant Database includes records of coal gas plants (manufactured gas plants) compiled by EDR's researchers. Manufactured gas sites were used in the United States from the 1800's to 1950's to produce a gas that could be distributed and used as fuel. These plants used whale oil, rosin, coal, or a mixture of coal, oil, and water that also produced a significant amount of waste. Many of the byproducts of the gas production, such as coal tar (oily waste containing volatile and non-volatile chemicals), sludges, oils and other compounds are potentially hazardous to human health and the environment. The byproduct from this process was frequently disposed of directly at the plant site and can remain or spread slowly, serving as a continuous source of soil and groundwater contamination.

Date of Government Version: N/A	Source: EDR, Inc.
Date Data Arrived at EDR: N/A	Telephone: N/A
Date Made Active in Reports: N/A	Last EDR Contact: N/A
Number of Days to Update: N/A	Next Scheduled EDR Contact: N/A
	Data Release Frequency: No Update Planned

#### EDR Hist Auto: EDR Exclusive Historical Auto Stations

EDR has searched selected national collections of business directories and has collected listings of potential gas station/filling station/service station sites that were available to EDR researchers. EDR's review was limited to those categories of sources that might, in EDR's opinion, include gas station/filling station/service station establishments. The categories reviewed included, but were not limited to gas, gas station, gasoline station, filling station, auto, automobile repair, auto service station, service station, etc. This database falls within a category of information EDR classifies as "High Risk Historical Records", or HRHR. EDR's HRHR effort presents unique and sometimes proprietary data about past sites and operations that typically create environmental concerns, but may not show up in current government records searches.

Date of Government Version: N/A	Source: EDR, Inc.
Date Data Arrived at EDR: N/A	Telephone: N/A
Date Made Active in Reports: N/A	Last EDR Contact: N/A
Number of Days to Update: N/A	Next Scheduled EDR Contact: N/A
	Data Release Frequency: Varies

#### EDR Hist Cleaner: EDR Exclusive Historical Cleaners

EDR has searched selected national collections of business directories and has collected listings of potential dry cleaner sites that were available to EDR researchers. EDR's review was limited to those categories of sources that might, in EDR's opinion, include dry cleaning establishments. The categories reviewed included, but were not limited to dry cleaners, cleaners, laundry, laundromat, cleaning/laundry, wash & dry etc. This database falls within a category of information EDR classifies as "High Risk Historical Records", or HRHR. EDR's HRHR effort presents unique and sometimes proprietary data about past sites and operations that typically create environmental concerns, but may not show up in current government records searches.



# GOVERNMENT RECORDS SEARCHED / DATA CURRENCY TRACKING

Date of Government Version: N/A  
Date Data Arrived at EDR: N/A  
Date Made Active in Reports: N/A  
Number of Days to Update: N/A

Source: EDR, Inc.  
Telephone: N/A  
Last EDR Contact: N/A  
Next Scheduled EDR Contact: N/A  
Data Release Frequency: Varies

## EDR RECOVERED GOVERNMENT ARCHIVES

### ***Exclusive Recovered Govt. Archives***

#### RGA LF: Recovered Government Archive Solid Waste Facilities List

The EDR Recovered Government Archive Landfill database provides a list of landfills derived from historical databases and includes many records that no longer appear in current government lists. Compiled from Records formerly available from the Department of Resources Recycling and Recovery in California.

Date of Government Version: N/A  
Date Data Arrived at EDR: 07/01/2013  
Date Made Active in Reports: 01/13/2014  
Number of Days to Update: 196

Source: Department of Resources Recycling and Recovery  
Telephone: N/A  
Last EDR Contact: 06/01/2012  
Next Scheduled EDR Contact: N/A  
Data Release Frequency: Varies

#### RGA LUST: Recovered Government Archive Leaking Underground Storage Tank

The EDR Recovered Government Archive Leaking Underground Storage Tank database provides a list of LUST incidents derived from historical databases and includes many records that no longer appear in current government lists. Compiled from Records formerly available from the State Water Resources Control Board in California.

Date of Government Version: N/A  
Date Data Arrived at EDR: 07/01/2013  
Date Made Active in Reports: 12/30/2013  
Number of Days to Update: 182

Source: State Water Resources Control Board  
Telephone: N/A  
Last EDR Contact: 06/01/2012  
Next Scheduled EDR Contact: N/A  
Data Release Frequency: Varies

## COUNTY RECORDS

### ALAMEDA COUNTY:

#### CS ALAMEDA: Contaminated Sites

A listing of contaminated sites overseen by the Toxic Release Program (oil and groundwater contamination from chemical releases and spills) and the Leaking Underground Storage Tank Program (soil and ground water contamination from leaking petroleum USTs).

Date of Government Version: 01/09/2019  
Date Data Arrived at EDR: 01/11/2019  
Date Made Active in Reports: 03/05/2019  
Number of Days to Update: 53

Source: Alameda County Environmental Health Services  
Telephone: 510-567-6700  
Last EDR Contact: 06/30/2020  
Next Scheduled EDR Contact: 10/19/2020  
Data Release Frequency: Semi-Annually

#### UST ALAMEDA: Underground Tanks

Underground storage tank sites located in Alameda county.

Date of Government Version: 06/30/2020  
Date Data Arrived at EDR: 07/01/2020  
Date Made Active in Reports: 07/17/2020  
Number of Days to Update: 16

Source: Alameda County Environmental Health Services  
Telephone: 510-567-6700  
Last EDR Contact: 06/30/2020  
Next Scheduled EDR Contact: 10/19/2020  
Data Release Frequency: Semi-Annually

### AMADOR COUNTY:

# GOVERNMENT RECORDS SEARCHED / DATA CURRENCY TRACKING

## CUPA AMADOR: CUPA Facility List Cupa Facility List

Date of Government Version: 05/18/2020  
Date Data Arrived at EDR: 05/19/2020  
Date Made Active in Reports: 06/01/2020  
Number of Days to Update: 13

Source: Amador County Environmental Health  
Telephone: 209-223-6439  
Last EDR Contact: 07/28/2020  
Next Scheduled EDR Contact: 11/16/2020  
Data Release Frequency: Varies

## BUTTE COUNTY:

### CUPA BUTTE: CUPA Facility Listing Cupa facility list.

Date of Government Version: 04/21/2017  
Date Data Arrived at EDR: 04/25/2017  
Date Made Active in Reports: 08/09/2017  
Number of Days to Update: 106

Source: Public Health Department  
Telephone: 530-538-7149  
Last EDR Contact: 06/30/2020  
Next Scheduled EDR Contact: 10/19/2020  
Data Release Frequency: No Update Planned

## CALVERAS COUNTY:

### CUPA CALVERAS: CUPA Facility Listing Cupa Facility Listing

Date of Government Version: 06/17/2020  
Date Data Arrived at EDR: 06/18/2020  
Date Made Active in Reports: 09/02/2020  
Number of Days to Update: 76

Source: Calveras County Environmental Health  
Telephone: 209-754-6399  
Last EDR Contact: 06/17/2020  
Next Scheduled EDR Contact: 10/05/2020  
Data Release Frequency: Quarterly

## COLUSA COUNTY:

### CUPA COLUSA: CUPA Facility List Cupa facility list.

Date of Government Version: 04/06/2020  
Date Data Arrived at EDR: 04/23/2020  
Date Made Active in Reports: 07/10/2020  
Number of Days to Update: 78

Source: Health & Human Services  
Telephone: 530-458-0396  
Last EDR Contact: 07/28/2020  
Next Scheduled EDR Contact: 11/16/2020  
Data Release Frequency: Semi-Annually

## CONTRA COSTA COUNTY:

### SL CONTRA COSTA: Site List

List includes sites from the underground tank, hazardous waste generator and business plan/2185 programs.

Date of Government Version: 04/01/2020  
Date Data Arrived at EDR: 04/20/2020  
Date Made Active in Reports: 07/06/2020  
Number of Days to Update: 77

Source: Contra Costa Health Services Department  
Telephone: 925-646-2286  
Last EDR Contact: 07/21/2020  
Next Scheduled EDR Contact: 11/09/2020  
Data Release Frequency: Semi-Annually

## DEL NORTE COUNTY:

# GOVERNMENT RECORDS SEARCHED / DATA CURRENCY TRACKING

## CUPA DEL NORTE: CUPA Facility List Cupa Facility list

Date of Government Version: 04/16/2020  
Date Data Arrived at EDR: 04/20/2020  
Date Made Active in Reports: 07/08/2020  
Number of Days to Update: 79

Source: Del Norte County Environmental Health Division  
Telephone: 707-465-0426  
Last EDR Contact: 08/13/2020  
Next Scheduled EDR Contact: 11/09/2020  
Data Release Frequency: Varies

## EL DORADO COUNTY:

### CUPA EL DORADO: CUPA Facility List CUPA facility list.

Date of Government Version: 05/07/2020  
Date Data Arrived at EDR: 05/07/2020  
Date Made Active in Reports: 07/23/2020  
Number of Days to Update: 77

Source: El Dorado County Environmental Management Department  
Telephone: 530-621-6623  
Last EDR Contact: 08/13/2020  
Next Scheduled EDR Contact: 11/09/2020  
Data Release Frequency: Varies

## FRESNO COUNTY:

### CUPA FRESNO: CUPA Resources List

Certified Unified Program Agency. CUPA's are responsible for implementing a unified hazardous materials and hazardous waste management regulatory program. The agency provides oversight of businesses that deal with hazardous materials, operate underground storage tanks or aboveground storage tanks.

Date of Government Version: 01/10/2020  
Date Data Arrived at EDR: 03/31/2020  
Date Made Active in Reports: 06/15/2020  
Number of Days to Update: 76

Source: Dept. of Community Health  
Telephone: 559-445-3271  
Last EDR Contact: 06/30/2020  
Next Scheduled EDR Contact: 10/12/2020  
Data Release Frequency: Semi-Annually

## GLENN COUNTY:

### CUPA GLENN: CUPA Facility List Cupa facility list

Date of Government Version: 01/22/2018  
Date Data Arrived at EDR: 01/24/2018  
Date Made Active in Reports: 03/14/2018  
Number of Days to Update: 49

Source: Glenn County Air Pollution Control District  
Telephone: 830-934-6500  
Last EDR Contact: 07/14/2020  
Next Scheduled EDR Contact: 11/02/2020  
Data Release Frequency: No Update Planned

## HUMBOLDT COUNTY:

### CUPA HUMBOLDT: CUPA Facility List CUPA facility list.

Date of Government Version: 05/19/2020  
Date Data Arrived at EDR: 05/20/2020  
Date Made Active in Reports: 06/15/2020  
Number of Days to Update: 26

Source: Humboldt County Environmental Health  
Telephone: N/A  
Last EDR Contact: 08/11/2020  
Next Scheduled EDR Contact: 11/30/2020  
Data Release Frequency: Semi-Annually

## IMPERIAL COUNTY:

# GOVERNMENT RECORDS SEARCHED / DATA CURRENCY TRACKING

## CUPA IMPERIAL: CUPA Facility List Cupa facility list.

Date of Government Version: 04/09/2020  
Date Data Arrived at EDR: 04/10/2020  
Date Made Active in Reports: 07/01/2020  
Number of Days to Update: 82

Source: San Diego Border Field Office  
Telephone: 760-339-2777  
Last EDR Contact: 07/14/2020  
Next Scheduled EDR Contact: 11/02/2020  
Data Release Frequency: Varies

## INYO COUNTY:

### CUPA INYO: CUPA Facility List Cupa facility list.

Date of Government Version: 04/02/2018  
Date Data Arrived at EDR: 04/03/2018  
Date Made Active in Reports: 06/14/2018  
Number of Days to Update: 72

Source: Inyo County Environmental Health Services  
Telephone: 760-878-0238  
Last EDR Contact: 08/11/2020  
Next Scheduled EDR Contact: 11/30/2020  
Data Release Frequency: Varies

## KERN COUNTY:

### CUPA KERN: CUPA Facility List

A listing of sites included in the Kern County Hazardous Material Business Plan.

Date of Government Version: 04/29/2020  
Date Data Arrived at EDR: 05/05/2020  
Date Made Active in Reports: 08/26/2020  
Number of Days to Update: 113

Source: Kern County Public Health  
Telephone: 661-321-3000  
Last EDR Contact: 07/28/2020  
Next Scheduled EDR Contact: 11/16/2020  
Data Release Frequency: Varies

### UST KERN: Underground Storage Tank Sites & Tank Listing Kern County Sites and Tanks Listing.

Date of Government Version: 04/29/2020  
Date Data Arrived at EDR: 05/05/2020  
Date Made Active in Reports: 07/17/2020  
Number of Days to Update: 73

Source: Kern County Environment Health Services Department  
Telephone: 661-862-8700  
Last EDR Contact: 07/28/2020  
Next Scheduled EDR Contact: 11/16/2020  
Data Release Frequency: Quarterly

## KINGS COUNTY:

### CUPA KINGS: CUPA Facility List

A listing of sites included in the county's Certified Unified Program Agency database. California's Secretary for Environmental Protection established the unified hazardous materials and hazardous waste regulatory program as required by chapter 6.11 of the California Health and Safety Code. The Unified Program consolidates the administration, permits, inspections, and enforcement activities.

Date of Government Version: 05/11/2020  
Date Data Arrived at EDR: 05/12/2020  
Date Made Active in Reports: 07/27/2020  
Number of Days to Update: 76

Source: Kings County Department of Public Health  
Telephone: 559-584-1411  
Last EDR Contact: 08/21/2020  
Next Scheduled EDR Contact: 11/30/2020  
Data Release Frequency: Varies

## LAKE COUNTY:

# GOVERNMENT RECORDS SEARCHED / DATA CURRENCY TRACKING

## CUPA LAKE: CUPA Facility List Cupa facility list

Date of Government Version: 04/20/2020  
Date Data Arrived at EDR: 04/28/2020  
Date Made Active in Reports: 07/14/2020  
Number of Days to Update: 77

Source: Lake County Environmental Health  
Telephone: 707-263-1164  
Last EDR Contact: 07/08/2020  
Next Scheduled EDR Contact: 10/26/2020  
Data Release Frequency: Varies

## LASSEN COUNTY:

### CUPA LASSEN: CUPA Facility List Cupa facility list

Date of Government Version: 01/30/2020  
Date Data Arrived at EDR: 01/31/2020  
Date Made Active in Reports: 04/09/2020  
Number of Days to Update: 69

Source: Lassen County Environmental Health  
Telephone: 530-251-8528  
Last EDR Contact: 08/11/2020  
Next Scheduled EDR Contact: 11/02/2020  
Data Release Frequency: Varies

## LOS ANGELES COUNTY:

### AOCONCERN: Key Areas of Concerns in Los Angeles County

San Gabriel Valley areas where VOC contamination is at or above the MCL as designated by region 9 EPA office. Date of Government Version: 3/30/2009 Exide Site area is a cleanup plan of lead-impacted soil surrounding the former Exide Facility as designated by the DTSC. Date of Government Version: 7/17/2017

Date of Government Version: 03/30/2009  
Date Data Arrived at EDR: 03/31/2009  
Date Made Active in Reports: 10/23/2009  
Number of Days to Update: 206

Source: N/A  
Telephone: N/A  
Last EDR Contact: 09/10/2020  
Next Scheduled EDR Contact: 12/28/2020  
Data Release Frequency: No Update Planned

### HMS LOS ANGELES: HMS: Street Number List

Industrial Waste and Underground Storage Tank Sites.

Date of Government Version: 03/26/2020  
Date Data Arrived at EDR: 03/26/2020  
Date Made Active in Reports: 06/15/2020  
Number of Days to Update: 81

Source: Department of Public Works  
Telephone: 626-458-3517  
Last EDR Contact: 06/30/2020  
Next Scheduled EDR Contact: 10/19/2020  
Data Release Frequency: Semi-Annually

### LF LOS ANGELES: List of Solid Waste Facilities Solid Waste Facilities in Los Angeles County.

Date of Government Version: 04/13/2020  
Date Data Arrived at EDR: 04/14/2020  
Date Made Active in Reports: 07/01/2020  
Number of Days to Update: 78

Source: La County Department of Public Works  
Telephone: 818-458-5185  
Last EDR Contact: 07/13/2020  
Next Scheduled EDR Contact: 10/26/2020  
Data Release Frequency: Varies

### LF LOS ANGELES CITY: City of Los Angeles Landfills

Landfills owned and maintained by the City of Los Angeles.

Date of Government Version: 01/01/2019  
Date Data Arrived at EDR: 01/15/2019  
Date Made Active in Reports: 03/07/2019  
Number of Days to Update: 51

Source: Engineering & Construction Division  
Telephone: 213-473-7869  
Last EDR Contact: 07/08/2020  
Next Scheduled EDR Contact: 10/26/2020  
Data Release Frequency: Varies

# GOVERNMENT RECORDS SEARCHED / DATA CURRENCY TRACKING

## LOS ANGELES AST: Active & Inactive AST Inventory

A listing of active & inactive above ground petroleum storage tank site locations, located in the City of Los Angeles.

Date of Government Version: 06/01/2019	Source: Los Angeles Fire Department
Date Data Arrived at EDR: 06/25/2019	Telephone: 213-978-3800
Date Made Active in Reports: 08/22/2019	Last EDR Contact: 06/25/2020
Number of Days to Update: 58	Next Scheduled EDR Contact: 10/05/2020
	Data Release Frequency: Varies

## LOS ANGELES CO LF METHANE: Methane Producing Landfills

This data was created on April 30, 2012 to represent known disposal sites in Los Angeles County that may produce and emanate methane gas. The shapefile contains disposal sites within Los Angeles County that once accepted degradable refuse material. Information used to create this data was extracted from a landfill survey performed by County Engineers (Major Waste System Map, 1973) as well as historical records from CalRecycle, Regional Water Quality Control Board, and Los Angeles County Department of Public Health

Date of Government Version: 04/30/2012	Source: Los Angeles County Department of Public Works
Date Data Arrived at EDR: 04/17/2019	Telephone: 626-458-6973
Date Made Active in Reports: 05/29/2019	Last EDR Contact: 08/11/2020
Number of Days to Update: 42	Next Scheduled EDR Contact: 10/26/2020
	Data Release Frequency: No Update Planned

## LOS ANGELES HM: Active & Inactive Hazardous Materials Inventory

A listing of active & inactive hazardous materials facility locations, located in the City of Los Angeles.

Date of Government Version: 06/01/2019	Source: Los Angeles Fire Department
Date Data Arrived at EDR: 06/25/2019	Telephone: 213-978-3800
Date Made Active in Reports: 08/22/2019	Last EDR Contact: 06/25/2020
Number of Days to Update: 58	Next Scheduled EDR Contact: 10/05/2020
	Data Release Frequency: Varies

## LOS ANGELES UST: Active & Inactive UST Inventory

A listing of active & inactive underground storage tank site locations and underground storage tank historical sites, located in the City of Los Angeles.

Date of Government Version: 06/01/2019	Source: Los Angeles Fire Department
Date Data Arrived at EDR: 06/25/2019	Telephone: 213-978-3800
Date Made Active in Reports: 08/22/2019	Last EDR Contact: 06/25/2020
Number of Days to Update: 58	Next Scheduled EDR Contact: 10/05/2020
	Data Release Frequency: Varies

## SITE MIT LOS ANGELES: Site Mitigation List

Industrial sites that have had some sort of spill or complaint.

Date of Government Version: 03/25/2020	Source: Community Health Services
Date Data Arrived at EDR: 04/14/2020	Telephone: 323-890-7806
Date Made Active in Reports: 07/01/2020	Last EDR Contact: 07/17/2020
Number of Days to Update: 78	Next Scheduled EDR Contact: 10/26/2020
	Data Release Frequency: Annually

## UST EL SEGUNDO: City of El Segundo Underground Storage Tank

Underground storage tank sites located in El Segundo city.

Date of Government Version: 01/21/2017	Source: City of El Segundo Fire Department
Date Data Arrived at EDR: 04/19/2017	Telephone: 310-524-2236
Date Made Active in Reports: 05/10/2017	Last EDR Contact: 07/08/2020
Number of Days to Update: 21	Next Scheduled EDR Contact: 10/26/2020
	Data Release Frequency: No Update Planned

# GOVERNMENT RECORDS SEARCHED / DATA CURRENCY TRACKING

UST LONG BEACH: City of Long Beach Underground Storage Tank  
Underground storage tank sites located in the city of Long Beach.

Date of Government Version: 04/22/2019	Source: City of Long Beach Fire Department
Date Data Arrived at EDR: 04/23/2019	Telephone: 562-570-2563
Date Made Active in Reports: 06/27/2019	Last EDR Contact: 07/14/2020
Number of Days to Update: 65	Next Scheduled EDR Contact: 11/02/2020
	Data Release Frequency: Varies

UST TORRANCE: City of Torrance Underground Storage Tank  
Underground storage tank sites located in the city of Torrance.

Date of Government Version: 06/27/2019	Source: City of Torrance Fire Department
Date Data Arrived at EDR: 07/30/2019	Telephone: 310-618-2973
Date Made Active in Reports: 10/02/2019	Last EDR Contact: 07/14/2020
Number of Days to Update: 64	Next Scheduled EDR Contact: 11/02/2020
	Data Release Frequency: Semi-Annually

MADERA COUNTY:

CUPA MADERA: CUPA Facility List

A listing of sites included in the county's Certified Unified Program Agency database. California's Secretary for Environmental Protection established the unified hazardous materials and hazardous waste regulatory program as required by chapter 6.11 of the California Health and Safety Code. The Unified Program consolidates the administration, permits, inspections, and enforcement activities.

Date of Government Version: 02/24/2020	Source: Madera County Environmental Health
Date Data Arrived at EDR: 02/25/2020	Telephone: 559-675-7823
Date Made Active in Reports: 05/07/2020	Last EDR Contact: 08/04/2020
Number of Days to Update: 72	Next Scheduled EDR Contact: 11/30/2020
	Data Release Frequency: Varies

MARIN COUNTY:

UST MARIN: Underground Storage Tank Sites  
Currently permitted USTs in Marin County.

Date of Government Version: 09/26/2018	Source: Public Works Department Waste Management
Date Data Arrived at EDR: 10/04/2018	Telephone: 415-473-6647
Date Made Active in Reports: 11/02/2018	Last EDR Contact: 06/24/2020
Number of Days to Update: 29	Next Scheduled EDR Contact: 10/12/2020
	Data Release Frequency: Semi-Annually

MERCED COUNTY:

CUPA MERCED: CUPA Facility List  
CUPA facility list.

Date of Government Version: 07/28/2020	Source: Merced County Environmental Health
Date Data Arrived at EDR: 07/30/2020	Telephone: 209-381-1094
Date Made Active in Reports: 07/31/2020	Last EDR Contact: 07/24/2020
Number of Days to Update: 1	Next Scheduled EDR Contact: 11/30/2020
	Data Release Frequency: Varies

MONO COUNTY:

# GOVERNMENT RECORDS SEARCHED / DATA CURRENCY TRACKING

## CUPA MONO: CUPA Facility List CUPA Facility List

Date of Government Version: 05/15/2020  
Date Data Arrived at EDR: 06/02/2020  
Date Made Active in Reports: 08/14/2020  
Number of Days to Update: 73

Source: Mono County Health Department  
Telephone: 760-932-5580  
Last EDR Contact: 08/19/2020  
Next Scheduled EDR Contact: 12/07/2020  
Data Release Frequency: Varies

## MONTEREY COUNTY:

### CUPA MONTEREY: CUPA Facility Listing CUPA Program listing from the Environmental Health Division.

Date of Government Version: 07/13/2020  
Date Data Arrived at EDR: 07/15/2020  
Date Made Active in Reports: 07/31/2020  
Number of Days to Update: 16

Source: Monterey County Health Department  
Telephone: 831-796-1297  
Last EDR Contact: 07/08/2020  
Next Scheduled EDR Contact: 10/12/2020  
Data Release Frequency: Varies

## NAPA COUNTY:

### LUST NAPA: Sites With Reported Contamination A listing of leaking underground storage tank sites located in Napa county.

Date of Government Version: 01/09/2017  
Date Data Arrived at EDR: 01/11/2017  
Date Made Active in Reports: 03/02/2017  
Number of Days to Update: 50

Source: Napa County Department of Environmental Management  
Telephone: 707-253-4269  
Last EDR Contact: 08/19/2020  
Next Scheduled EDR Contact: 12/07/2020  
Data Release Frequency: No Update Planned

### UST NAPA: Closed and Operating Underground Storage Tank Sites Underground storage tank sites located in Napa county.

Date of Government Version: 09/05/2019  
Date Data Arrived at EDR: 09/09/2019  
Date Made Active in Reports: 10/31/2019  
Number of Days to Update: 52

Source: Napa County Department of Environmental Management  
Telephone: 707-253-4269  
Last EDR Contact: 08/19/2020  
Next Scheduled EDR Contact: 12/07/2020  
Data Release Frequency: No Update Planned

## NEVADA COUNTY:

### CUPA NEVADA: CUPA Facility List CUPA facility list.

Date of Government Version: 05/06/2020  
Date Data Arrived at EDR: 05/07/2020  
Date Made Active in Reports: 07/24/2020  
Number of Days to Update: 78

Source: Community Development Agency  
Telephone: 530-265-1467  
Last EDR Contact: 07/21/2020  
Next Scheduled EDR Contact: 11/09/2020  
Data Release Frequency: Varies

## ORANGE COUNTY:

### IND\_SITE ORANGE: List of Industrial Site Cleanups Petroleum and non-petroleum spills.



# GOVERNMENT RECORDS SEARCHED / DATA CURRENCY TRACKING

Date of Government Version: 05/01/2020  
Date Data Arrived at EDR: 05/08/2020  
Date Made Active in Reports: 07/24/2020  
Number of Days to Update: 77

Source: Health Care Agency  
Telephone: 714-834-3446  
Last EDR Contact: 07/31/2020  
Next Scheduled EDR Contact: 11/16/2020  
Data Release Frequency: Annually

LUST ORANGE: List of Underground Storage Tank Cleanups  
Orange County Underground Storage Tank Cleanups (LUST).

Date of Government Version: 05/01/2020  
Date Data Arrived at EDR: 05/08/2020  
Date Made Active in Reports: 07/24/2020  
Number of Days to Update: 77

Source: Health Care Agency  
Telephone: 714-834-3446  
Last EDR Contact: 07/31/2020  
Next Scheduled EDR Contact: 11/16/2020  
Data Release Frequency: Quarterly

UST ORANGE: List of Underground Storage Tank Facilities  
Orange County Underground Storage Tank Facilities (UST).

Date of Government Version: 05/01/2020  
Date Data Arrived at EDR: 05/05/2020  
Date Made Active in Reports: 07/17/2020  
Number of Days to Update: 73

Source: Health Care Agency  
Telephone: 714-834-3446  
Last EDR Contact: 08/03/2020  
Next Scheduled EDR Contact: 11/16/2020  
Data Release Frequency: Quarterly

PLACER COUNTY:

MS PLACER: Master List of Facilities

List includes aboveground tanks, underground tanks and cleanup sites.

Date of Government Version: 06/08/2020  
Date Data Arrived at EDR: 06/10/2020  
Date Made Active in Reports: 08/24/2020  
Number of Days to Update: 75

Source: Placer County Health and Human Services  
Telephone: 530-745-2363  
Last EDR Contact: 08/25/2020  
Next Scheduled EDR Contact: 12/14/2020  
Data Release Frequency: Semi-Annually

PLUMAS COUNTY:

CUPA PLUMAS: CUPA Facility List

Plumas County CUPA Program facilities.

Date of Government Version: 03/31/2019  
Date Data Arrived at EDR: 04/23/2019  
Date Made Active in Reports: 06/26/2019  
Number of Days to Update: 64

Source: Plumas County Environmental Health  
Telephone: 530-283-6355  
Last EDR Contact: 07/14/2020  
Next Scheduled EDR Contact: 11/02/2020  
Data Release Frequency: Varies

RIVERSIDE COUNTY:

LUST RIVERSIDE: Listing of Underground Tank Cleanup Sites  
Riverside County Underground Storage Tank Cleanup Sites (LUST).

Date of Government Version: 03/10/2020  
Date Data Arrived at EDR: 03/11/2020  
Date Made Active in Reports: 05/20/2020  
Number of Days to Update: 70

Source: Department of Environmental Health  
Telephone: 951-358-5055  
Last EDR Contact: 09/15/2020  
Next Scheduled EDR Contact: 12/28/2020  
Data Release Frequency: Quarterly

# GOVERNMENT RECORDS SEARCHED / DATA CURRENCY TRACKING

## UST RIVERSIDE: Underground Storage Tank Tank List

Underground storage tank sites located in Riverside county.

Date of Government Version: 03/10/2020  
Date Data Arrived at EDR: 03/11/2020  
Date Made Active in Reports: 05/20/2020  
Number of Days to Update: 70

Source: Department of Environmental Health  
Telephone: 951-358-5055  
Last EDR Contact: 09/10/2020  
Next Scheduled EDR Contact: 12/28/2020  
Data Release Frequency: Quarterly

## SACRAMENTO COUNTY:

### CS SACRAMENTO: Toxic Site Clean-Up List

List of sites where unauthorized releases of potentially hazardous materials have occurred.

Date of Government Version: 02/18/2020  
Date Data Arrived at EDR: 03/31/2020  
Date Made Active in Reports: 06/15/2020  
Number of Days to Update: 76

Source: Sacramento County Environmental Management  
Telephone: 916-875-8406  
Last EDR Contact: 07/02/2020  
Next Scheduled EDR Contact: 10/12/2020  
Data Release Frequency: Quarterly

### ML SACRAMENTO: Master Hazardous Materials Facility List

Any business that has hazardous materials on site - hazardous material storage sites, underground storage tanks, waste generators.

Date of Government Version: 02/24/2020  
Date Data Arrived at EDR: 03/31/2020  
Date Made Active in Reports: 06/17/2020  
Number of Days to Update: 78

Source: Sacramento County Environmental Management  
Telephone: 916-875-8406  
Last EDR Contact: 07/02/2020  
Next Scheduled EDR Contact: 10/12/2020  
Data Release Frequency: Quarterly

## SAN BENITO COUNTY:

### CUPA SAN BENITO: CUPA Facility List

Cupa facility list

Date of Government Version: 04/24/2020  
Date Data Arrived at EDR: 04/28/2020  
Date Made Active in Reports: 07/13/2020  
Number of Days to Update: 76

Source: San Benito County Environmental Health  
Telephone: N/A  
Last EDR Contact: 07/28/2020  
Next Scheduled EDR Contact: 11/16/2020  
Data Release Frequency: Varies

## SAN BERNARDINO COUNTY:

### PERMITS SAN BERNARDINO: Hazardous Material Permits

This listing includes underground storage tanks, medical waste handlers/generators, hazardous materials handlers, hazardous waste generators, and waste oil generators/handlers.

Date of Government Version: 02/25/2020  
Date Data Arrived at EDR: 02/26/2020  
Date Made Active in Reports: 05/07/2020  
Number of Days to Update: 71

Source: San Bernardino County Fire Department Hazardous Materials Division  
Telephone: 909-387-3041  
Last EDR Contact: 07/28/2020  
Next Scheduled EDR Contact: 11/16/2020  
Data Release Frequency: Quarterly

## SAN DIEGO COUNTY:

# GOVERNMENT RECORDS SEARCHED / DATA CURRENCY TRACKING

## HMMD SAN DIEGO: Hazardous Materials Management Division Database

The database includes: HE58 - This report contains the business name, site address, business phone number, establishment 'H' permit number, type of permit, and the business status. HE17 - In addition to providing the same information provided in the HE58 listing, HE17 provides inspection dates, violations received by the establishment, hazardous waste generated, the quantity, method of storage, treatment/disposal of waste and the hauler, and information on underground storage tanks. Unauthorized Release List - Includes a summary of environmental contamination cases in San Diego County (underground tank cases, non-tank cases, groundwater contamination, and soil contamination are included.)

Date of Government Version: 06/01/2020  
Date Data Arrived at EDR: 06/02/2020  
Date Made Active in Reports: 08/14/2020  
Number of Days to Update: 73

Source: Hazardous Materials Management Division  
Telephone: 619-338-2268  
Last EDR Contact: 08/31/2020  
Next Scheduled EDR Contact: 12/14/2020  
Data Release Frequency: Quarterly

## LF SAN DIEGO: Solid Waste Facilities

San Diego County Solid Waste Facilities.

Date of Government Version: 04/18/2018  
Date Data Arrived at EDR: 04/24/2018  
Date Made Active in Reports: 06/19/2018  
Number of Days to Update: 56

Source: Department of Health Services  
Telephone: 619-338-2209  
Last EDR Contact: 07/14/2020  
Next Scheduled EDR Contact: 11/02/2020  
Data Release Frequency: Varies

## SAN DIEGO CO LOP: Local Oversight Program Listing

A listing of all LOP release sites that are or were under the County of San Diego's jurisdiction. Included are closed or transferred cases, open cases, and cases that did not have a case type indicated. The cases without a case type are mostly complaints; however, some of them could be LOP cases.

Date of Government Version: 04/09/2020  
Date Data Arrived at EDR: 04/10/2020  
Date Made Active in Reports: 06/26/2020  
Number of Days to Update: 77

Source: Department of Environmental Health  
Telephone: 858-505-6874  
Last EDR Contact: 07/14/2020  
Next Scheduled EDR Contact: 11/02/2020  
Data Release Frequency: Varies

## SAN DIEGO CO SAM: Environmental Case Listing

The listing contains all underground tank release cases and projects pertaining to properties contaminated with hazardous substances that are actively under review by the Site Assessment and Mitigation Program.

Date of Government Version: 03/23/2010  
Date Data Arrived at EDR: 06/15/2010  
Date Made Active in Reports: 07/09/2010  
Number of Days to Update: 24

Source: San Diego County Department of Environmental Health  
Telephone: 619-338-2371  
Last EDR Contact: 08/25/2020  
Next Scheduled EDR Contact: 12/14/2020  
Data Release Frequency: No Update Planned

## SAN FRANCISCO COUNTY:

### LUST SAN FRANCISCO: Local Oversight Facilities

A listing of leaking underground storage tank sites located in San Francisco county.

Date of Government Version: 09/19/2008  
Date Data Arrived at EDR: 09/19/2008  
Date Made Active in Reports: 09/29/2008  
Number of Days to Update: 10

Source: Department Of Public Health San Francisco County  
Telephone: 415-252-3920  
Last EDR Contact: 07/28/2020  
Next Scheduled EDR Contact: 11/16/2020  
Data Release Frequency: No Update Planned

### UST SAN FRANCISCO: Underground Storage Tank Information

Underground storage tank sites located in San Francisco county.

# GOVERNMENT RECORDS SEARCHED / DATA CURRENCY TRACKING

Date of Government Version: 05/04/2020  
Date Data Arrived at EDR: 05/06/2020  
Date Made Active in Reports: 07/17/2020  
Number of Days to Update: 72

Source: Department of Public Health  
Telephone: 415-252-3920  
Last EDR Contact: 07/28/2020  
Next Scheduled EDR Contact: 11/16/2020  
Data Release Frequency: Quarterly

## SAN JOAQUIN COUNTY:

### UST SAN JOAQUIN: San Joaquin Co. UST

A listing of underground storage tank locations in San Joaquin county.

Date of Government Version: 06/22/2018  
Date Data Arrived at EDR: 06/26/2018  
Date Made Active in Reports: 07/11/2018  
Number of Days to Update: 15

Source: Environmental Health Department  
Telephone: N/A  
Last EDR Contact: 09/10/2020  
Next Scheduled EDR Contact: 12/28/2020  
Data Release Frequency: Semi-Annually

## SAN LUIS OBISPO COUNTY:

### CUPA SAN LUIS OBISPO: CUPA Facility List Cupa Facility List.

Date of Government Version: 05/08/2020  
Date Data Arrived at EDR: 05/08/2020  
Date Made Active in Reports: 08/03/2020  
Number of Days to Update: 87

Source: San Luis Obispo County Public Health Department  
Telephone: 805-781-5596  
Last EDR Contact: 08/11/2020  
Next Scheduled EDR Contact: 11/30/2020  
Data Release Frequency: Varies

## SAN MATEO COUNTY:

### BI SAN MATEO: Business Inventory

List includes Hazardous Materials Business Plan, hazardous waste generators, and underground storage tanks.

Date of Government Version: 02/20/2020  
Date Data Arrived at EDR: 02/20/2020  
Date Made Active in Reports: 04/24/2020  
Number of Days to Update: 64

Source: San Mateo County Environmental Health Services Division  
Telephone: 650-363-1921  
Last EDR Contact: 09/11/2020  
Next Scheduled EDR Contact: 12/21/2020  
Data Release Frequency: Annually

### LUST SAN MATEO: Fuel Leak List

A listing of leaking underground storage tank sites located in San Mateo county.

Date of Government Version: 03/29/2019  
Date Data Arrived at EDR: 03/29/2019  
Date Made Active in Reports: 05/29/2019  
Number of Days to Update: 61

Source: San Mateo County Environmental Health Services Division  
Telephone: 650-363-1921  
Last EDR Contact: 09/01/2020  
Next Scheduled EDR Contact: 12/21/2020  
Data Release Frequency: Semi-Annually

## SANTA BARBARA COUNTY:

### CUPA SANTA BARBARA: CUPA Facility Listing

CUPA Program Listing from the Environmental Health Services division.

Date of Government Version: 09/08/2011  
Date Data Arrived at EDR: 09/09/2011  
Date Made Active in Reports: 10/07/2011  
Number of Days to Update: 28

Source: Santa Barbara County Public Health Department  
Telephone: 805-686-8167  
Last EDR Contact: 08/11/2020  
Next Scheduled EDR Contact: 11/30/2020  
Data Release Frequency: No Update Planned

## SANTA CLARA COUNTY:

# GOVERNMENT RECORDS SEARCHED / DATA CURRENCY TRACKING

## CUPA SANTA CLARA: Cupa Facility List Cupa facility list

Date of Government Version: 05/08/2020  
Date Data Arrived at EDR: 05/12/2020  
Date Made Active in Reports: 07/27/2020  
Number of Days to Update: 76

Source: Department of Environmental Health  
Telephone: 408-918-1973  
Last EDR Contact: 08/11/2020  
Next Scheduled EDR Contact: 11/30/2020  
Data Release Frequency: Varies

## HIST LUST SANTA CLARA: HIST LUST - Fuel Leak Site Activity Report

A listing of open and closed leaking underground storage tanks. This listing is no longer updated by the county. Leaking underground storage tanks are now handled by the Department of Environmental Health.

Date of Government Version: 03/29/2005  
Date Data Arrived at EDR: 03/30/2005  
Date Made Active in Reports: 04/21/2005  
Number of Days to Update: 22

Source: Santa Clara Valley Water District  
Telephone: 408-265-2600  
Last EDR Contact: 03/23/2009  
Next Scheduled EDR Contact: 06/22/2009  
Data Release Frequency: No Update Planned

## LUST SANTA CLARA: LOP Listing

A listing of leaking underground storage tanks located in Santa Clara county.

Date of Government Version: 03/03/2014  
Date Data Arrived at EDR: 03/05/2014  
Date Made Active in Reports: 03/18/2014  
Number of Days to Update: 13

Source: Department of Environmental Health  
Telephone: 408-918-3417  
Last EDR Contact: 08/19/2020  
Next Scheduled EDR Contact: 12/07/2020  
Data Release Frequency: No Update Planned

## SAN JOSE HAZMAT: Hazardous Material Facilities

Hazardous material facilities, including underground storage tank sites.

Date of Government Version: 04/22/2020  
Date Data Arrived at EDR: 04/24/2020  
Date Made Active in Reports: 05/07/2020  
Number of Days to Update: 13

Source: City of San Jose Fire Department  
Telephone: 408-535-7694  
Last EDR Contact: 07/28/2020  
Next Scheduled EDR Contact: 11/16/2020  
Data Release Frequency: Annually

## SANTA CRUZ COUNTY:

### CUPA SANTA CRUZ: CUPA Facility List CUPA facility listing.

Date of Government Version: 01/21/2017  
Date Data Arrived at EDR: 02/22/2017  
Date Made Active in Reports: 05/23/2017  
Number of Days to Update: 90

Source: Santa Cruz County Environmental Health  
Telephone: 831-464-2761  
Last EDR Contact: 08/11/2020  
Next Scheduled EDR Contact: 11/30/2020  
Data Release Frequency: Varies

## SHASTA COUNTY:

### CUPA SHASTA: CUPA Facility List Cupa Facility List.

Date of Government Version: 06/15/2017  
Date Data Arrived at EDR: 06/19/2017  
Date Made Active in Reports: 08/09/2017  
Number of Days to Update: 51

Source: Shasta County Department of Resource Management  
Telephone: 530-225-5789  
Last EDR Contact: 08/11/2020  
Next Scheduled EDR Contact: 11/30/2020  
Data Release Frequency: Varies

## SOLANO COUNTY:

# GOVERNMENT RECORDS SEARCHED / DATA CURRENCY TRACKING

## LUST SOLANO: Leaking Underground Storage Tanks

A listing of leaking underground storage tank sites located in Solano county.

Date of Government Version: 06/04/2019  
Date Data Arrived at EDR: 06/06/2019  
Date Made Active in Reports: 08/13/2019  
Number of Days to Update: 68

Source: Solano County Department of Environmental Management  
Telephone: 707-784-6770  
Last EDR Contact: 08/25/2020  
Next Scheduled EDR Contact: 12/14/2020  
Data Release Frequency: Quarterly

## UST SOLANO: Underground Storage Tanks

Underground storage tank sites located in Solano county.

Date of Government Version: 03/02/2020  
Date Data Arrived at EDR: 03/04/2020  
Date Made Active in Reports: 05/14/2020  
Number of Days to Update: 71

Source: Solano County Department of Environmental Management  
Telephone: 707-784-6770  
Last EDR Contact: 08/25/2020  
Next Scheduled EDR Contact: 12/14/2020  
Data Release Frequency: Quarterly

## SONOMA COUNTY:

### CUPA SONOMA: Cupa Facility List

Cupa Facility list

Date of Government Version: 02/25/2020  
Date Data Arrived at EDR: 02/26/2020  
Date Made Active in Reports: 03/11/2020  
Number of Days to Update: 14

Source: County of Sonoma Fire & Emergency Services Department  
Telephone: 707-565-1174  
Last EDR Contact: 06/30/2020  
Next Scheduled EDR Contact: 10/05/2020  
Data Release Frequency: Varies

### LUST SONOMA: Leaking Underground Storage Tank Sites

A listing of leaking underground storage tank sites located in Sonoma county.

Date of Government Version: 04/03/2020  
Date Data Arrived at EDR: 04/08/2020  
Date Made Active in Reports: 06/26/2020  
Number of Days to Update: 79

Source: Department of Health Services  
Telephone: 707-565-6565  
Last EDR Contact: 06/17/2020  
Next Scheduled EDR Contact: 10/05/2020  
Data Release Frequency: Quarterly

## STANISLAUS COUNTY:

### CUPA STANISLAUS: CUPA Facility List

Cupa facility list

Date of Government Version: 02/04/2020  
Date Data Arrived at EDR: 02/05/2020  
Date Made Active in Reports: 04/15/2020  
Number of Days to Update: 70

Source: Stanislaus County Department of Environmental Protection  
Telephone: 209-525-6751  
Last EDR Contact: 07/06/2020  
Next Scheduled EDR Contact: 10/26/2020  
Data Release Frequency: Varies

## SUTTER COUNTY:

### UST SUTTER: Underground Storage Tanks

Underground storage tank sites located in Sutter county.

Date of Government Version: 05/26/2020  
Date Data Arrived at EDR: 05/28/2020  
Date Made Active in Reports: 08/13/2020  
Number of Days to Update: 77

Source: Sutter County Environmental Health Services  
Telephone: 530-822-7500  
Last EDR Contact: 08/25/2020  
Next Scheduled EDR Contact: 12/14/2020  
Data Release Frequency: Semi-Annually

## TEHAMA COUNTY:

# GOVERNMENT RECORDS SEARCHED / DATA CURRENCY TRACKING

## CUPA TEHAMA: CUPA Facility List Cupa facilities

Date of Government Version: 05/18/2020  
Date Data Arrived at EDR: 05/19/2020  
Date Made Active in Reports: 07/31/2020  
Number of Days to Update: 73

Source: Tehama County Department of Environmental Health  
Telephone: 530-527-8020  
Last EDR Contact: 08/11/2020  
Next Scheduled EDR Contact: 11/16/2020  
Data Release Frequency: Varies

## TRINITY COUNTY:

### CUPA TRINITY: CUPA Facility List Cupa facility list

Date of Government Version: 04/09/2020  
Date Data Arrived at EDR: 04/10/2020  
Date Made Active in Reports: 07/01/2020  
Number of Days to Update: 82

Source: Department of Toxic Substances Control  
Telephone: 760-352-0381  
Last EDR Contact: 07/14/2020  
Next Scheduled EDR Contact: 11/02/2020  
Data Release Frequency: Varies

## TULARE COUNTY:

### CUPA TULARE: CUPA Facility List Cupa program facilities

Date of Government Version: 05/14/2020  
Date Data Arrived at EDR: 05/15/2020  
Date Made Active in Reports: 07/27/2020  
Number of Days to Update: 73

Source: Tulare County Environmental Health Services Division  
Telephone: 559-624-7400  
Last EDR Contact: 08/06/2020  
Next Scheduled EDR Contact: 11/16/2020  
Data Release Frequency: Varies

## TUOLUMNE COUNTY:

### CUPA TUOLUMNE: CUPA Facility List Cupa facility list

Date of Government Version: 04/23/2018  
Date Data Arrived at EDR: 04/25/2018  
Date Made Active in Reports: 06/25/2018  
Number of Days to Update: 61

Source: Divison of Environmental Health  
Telephone: 209-533-5633  
Last EDR Contact: 07/14/2020  
Next Scheduled EDR Contact: 11/02/2020  
Data Release Frequency: Varies

## VENTURA COUNTY:

### BWT VENTURA: Business Plan, Hazardous Waste Producers, and Operating Underground Tanks The BWT list indicates by site address whether the Environmental Health Division has Business Plan (B), Waste Producer (W), and/or Underground Tank (T) information.

Date of Government Version: 03/26/2020  
Date Data Arrived at EDR: 04/23/2020  
Date Made Active in Reports: 07/09/2020  
Number of Days to Update: 77

Source: Ventura County Environmental Health Division  
Telephone: 805-654-2813  
Last EDR Contact: 07/20/2020  
Next Scheduled EDR Contact: 11/02/2020  
Data Release Frequency: Quarterly

### LF VENTURA: Inventory of Illegal Abandoned and Inactive Sites Ventura County Inventory of Closed, Illegal Abandoned, and Inactive Sites.

# GOVERNMENT RECORDS SEARCHED / DATA CURRENCY TRACKING

Date of Government Version: 12/01/2011  
Date Data Arrived at EDR: 12/01/2011  
Date Made Active in Reports: 01/19/2012  
Number of Days to Update: 49

Source: Environmental Health Division  
Telephone: 805-654-2813  
Last EDR Contact: 06/24/2020  
Next Scheduled EDR Contact: 10/12/2020  
Data Release Frequency: No Update Planned

LUST VENTURA: Listing of Underground Tank Cleanup Sites  
Ventura County Underground Storage Tank Cleanup Sites (LUST).

Date of Government Version: 05/29/2008  
Date Data Arrived at EDR: 06/24/2008  
Date Made Active in Reports: 07/31/2008  
Number of Days to Update: 37

Source: Environmental Health Division  
Telephone: 805-654-2813  
Last EDR Contact: 08/04/2020  
Next Scheduled EDR Contact: 11/23/2020  
Data Release Frequency: No Update Planned

MED WASTE VENTURA: Medical Waste Program List

To protect public health and safety and the environment from potential exposure to disease causing agents, the Environmental Health Division Medical Waste Program regulates the generation, handling, storage, treatment and disposal of medical waste throughout the County.

Date of Government Version: 03/26/2020  
Date Data Arrived at EDR: 04/23/2020  
Date Made Active in Reports: 07/09/2020  
Number of Days to Update: 77

Source: Ventura County Resource Management Agency  
Telephone: 805-654-2813  
Last EDR Contact: 07/20/2020  
Next Scheduled EDR Contact: 11/02/2020  
Data Release Frequency: Quarterly

UST VENTURA: Underground Tank Closed Sites List

Ventura County Operating Underground Storage Tank Sites (UST)/Underground Tank Closed Sites List.

Date of Government Version: 05/26/2020  
Date Data Arrived at EDR: 06/09/2020  
Date Made Active in Reports: 08/20/2020  
Number of Days to Update: 72

Source: Environmental Health Division  
Telephone: 805-654-2813  
Last EDR Contact: 09/08/2020  
Next Scheduled EDR Contact: 12/21/2020  
Data Release Frequency: Quarterly

YOLO COUNTY:

UST YOLO: Underground Storage Tank Comprehensive Facility Report

Underground storage tank sites located in Yolo county.

Date of Government Version: 06/23/2020  
Date Data Arrived at EDR: 06/29/2020  
Date Made Active in Reports: 09/15/2020  
Number of Days to Update: 78

Source: Yolo County Department of Health  
Telephone: 530-666-8646  
Last EDR Contact: 06/24/2020  
Next Scheduled EDR Contact: 10/12/2020  
Data Release Frequency: Annually

YUBA COUNTY:

CUPA YUBA: CUPA Facility List

CUPA facility listing for Yuba County.

Date of Government Version: 04/27/2020  
Date Data Arrived at EDR: 04/29/2020  
Date Made Active in Reports: 07/17/2020  
Number of Days to Update: 79

Source: Yuba County Environmental Health Department  
Telephone: 530-749-7523  
Last EDR Contact: 08/04/2020  
Next Scheduled EDR Contact: 11/09/2020  
Data Release Frequency: Varies



# GOVERNMENT RECORDS SEARCHED / DATA CURRENCY TRACKING

## OTHER DATABASE(S)

Depending on the geographic area covered by this report, the data provided in these specialty databases may or may not be complete. For example, the existence of wetlands information data in a specific report does not mean that all wetlands in the area covered by the report are included. Moreover, the absence of any reported wetlands information does not necessarily mean that wetlands do not exist in the area covered by the report.

### CT MANIFEST: Hazardous Waste Manifest Data

Facility and manifest data. Manifest is a document that lists and tracks hazardous waste from the generator through transporters to a tsd facility.

Date of Government Version: 05/12/2020	Source: Department of Energy & Environmental Protection
Date Data Arrived at EDR: 05/12/2020	Telephone: 860-424-3375
Date Made Active in Reports: 07/27/2020	Last EDR Contact: 08/10/2020
Number of Days to Update: 76	Next Scheduled EDR Contact: 11/23/2020
	Data Release Frequency: No Update Planned

### NJ MANIFEST: Manifest Information

Hazardous waste manifest information.

Date of Government Version: 12/31/2018	Source: Department of Environmental Protection
Date Data Arrived at EDR: 04/10/2019	Telephone: N/A
Date Made Active in Reports: 05/16/2019	Last EDR Contact: 07/09/2020
Number of Days to Update: 36	Next Scheduled EDR Contact: 10/19/2020
	Data Release Frequency: Annually

### NY MANIFEST: Facility and Manifest Data

Manifest is a document that lists and tracks hazardous waste from the generator through transporters to a TSD facility.

Date of Government Version: 01/01/2019	Source: Department of Environmental Conservation
Date Data Arrived at EDR: 04/29/2020	Telephone: 518-402-8651
Date Made Active in Reports: 07/10/2020	Last EDR Contact: 07/31/2020
Number of Days to Update: 72	Next Scheduled EDR Contact: 11/09/2020
	Data Release Frequency: Quarterly

### PA MANIFEST: Manifest Information

Hazardous waste manifest information.

Date of Government Version: 06/30/2018	Source: Department of Environmental Protection
Date Data Arrived at EDR: 07/19/2019	Telephone: 717-783-8990
Date Made Active in Reports: 09/10/2019	Last EDR Contact: 07/09/2020
Number of Days to Update: 53	Next Scheduled EDR Contact: 10/26/2020
	Data Release Frequency: Annually

### RI MANIFEST: Manifest information

Hazardous waste manifest information

Date of Government Version: 12/31/2018	Source: Department of Environmental Management
Date Data Arrived at EDR: 10/02/2019	Telephone: 401-222-2797
Date Made Active in Reports: 12/10/2019	Last EDR Contact: 08/11/2020
Number of Days to Update: 69	Next Scheduled EDR Contact: 11/30/2020
	Data Release Frequency: Annually

### WI MANIFEST: Manifest Information

Hazardous waste manifest information.

Date of Government Version: 05/31/2018	Source: Department of Natural Resources
Date Data Arrived at EDR: 06/19/2019	Telephone: N/A
Date Made Active in Reports: 09/03/2019	Last EDR Contact: 09/02/2020
Number of Days to Update: 76	Next Scheduled EDR Contact: 12/21/2020
	Data Release Frequency: Annually

## GOVERNMENT RECORDS SEARCHED / DATA CURRENCY TRACKING

### Oil/Gas Pipelines

Source: Endeavor Business Media

Petroleum Bundle (Crude Oil, Refined Products, Petrochemicals, Gas Liquids (LPG/NGL), and Specialty Gases (Miscellaneous)) N = Natural Gas Bundle (Natural Gas, Gas Liquids (LPG/NGL), and Specialty Gases (Miscellaneous)). This map includes information copyrighted by Endeavor Business Media. This information is provided on a best effort basis and Endeavor Business Media does not guarantee its accuracy nor warrant its fitness for any particular purpose. Such information has been reprinted with the permission of Endeavor Business Media.

### Electric Power Transmission Line Data

Source: Endeavor Business Media

This map includes information copyrighted by Endeavor Business Media. This information is provided on a best effort basis and Endeavor Business Media does not guarantee its accuracy nor warrant its fitness for any particular purpose. Such information has been reprinted with the permission of Endeavor Business Media.

**Sensitive Receptors:** There are individuals deemed sensitive receptors due to their fragile immune systems and special sensitivity to environmental discharges. These sensitive receptors typically include the elderly, the sick, and children. While the location of all sensitive receptors cannot be determined, EDR indicates those buildings and facilities - schools, daycares, hospitals, medical centers, and nursing homes - where individuals who are sensitive receptors are likely to be located.

### AHA Hospitals:

Source: American Hospital Association, Inc.

Telephone: 312-280-5991

The database includes a listing of hospitals based on the American Hospital Association's annual survey of hospitals.

### Medical Centers: Provider of Services Listing

Source: Centers for Medicare & Medicaid Services

Telephone: 410-786-3000

A listing of hospitals with Medicare provider number, produced by Centers of Medicare & Medicaid Services, a federal agency within the U.S. Department of Health and Human Services.

### Nursing Homes

Source: National Institutes of Health

Telephone: 301-594-6248

Information on Medicare and Medicaid certified nursing homes in the United States.

### Public Schools

Source: National Center for Education Statistics

Telephone: 202-502-7300

The National Center for Education Statistics' primary database on elementary and secondary public education in the United States. It is a comprehensive, annual, national statistical database of all public elementary and secondary schools and school districts, which contains data that are comparable across all states.

### Private Schools

Source: National Center for Education Statistics

Telephone: 202-502-7300

The National Center for Education Statistics' primary database on private school locations in the United States.

### Daycare Centers: Licensed Facilities

Source: Department of Social Services

Telephone: 916-657-4041

**Flood Zone Data:** This data was obtained from the Federal Emergency Management Agency (FEMA). It depicts 100-year and 500-year flood zones as defined by FEMA. It includes the National Flood Hazard Layer (NFHL) which incorporates Flood Insurance Rate Map (FIRM) data and Q3 data from FEMA in areas not covered by NFHL.

Source: FEMA

Telephone: 877-336-2627

Date of Government Version: 2003, 2015

**NWI:** National Wetlands Inventory. This data, available in select counties across the country, was obtained by EDR in 2002, 2005 and 2010 from the U.S. Fish and Wildlife Service.

### State Wetlands Data: Wetland Inventory

Source: Department of Fish and Wildlife

Telephone: 916-445-0411

# GOVERNMENT RECORDS SEARCHED / DATA CURRENCY TRACKING

Current USGS 7.5 Minute Topographic Map  
Source: U.S. Geological Survey

## STREET AND ADDRESS INFORMATION

© 2015 TomTom North America, Inc. All rights reserved. This material is proprietary and the subject of copyright protection and other intellectual property rights owned by or licensed to Tele Atlas North America, Inc. The use of this material is subject to the terms of a license agreement. You will be held liable for any unauthorized copying or disclosure of this material.

## GEOCHECK<sup>®</sup> - PHYSICAL SETTING SOURCE ADDENDUM

### TARGET PROPERTY ADDRESS

PROPOSED WALMART FUEL STATION #5156  
1540 EAST 2ND STREET  
BEAUMONT, CA 92223

### TARGET PROPERTY COORDINATES

Latitude (North):	33.92373 - 33° 55' 25.43"
Longitude (West):	116.950751 - 116° 57' 2.70"
Universal Transverse Mercator:	Zone 11
UTM X (Meters):	504552.2
UTM Y (Meters):	3753506.2
Elevation:	2567 ft. above sea level

### USGS TOPOGRAPHIC MAP

Target Property Map:	5629739 BEAUMONT, CA
Version Date:	2012

EDR's GeoCheck Physical Setting Source Addendum is provided to assist the environmental professional in forming an opinion about the impact of potential contaminant migration.

Assessment of the impact of contaminant migration generally has two principle investigative components:

1. Groundwater flow direction, and
2. Groundwater flow velocity.

Groundwater flow direction may be impacted by surface topography, hydrology, hydrogeology, characteristics of the soil, and nearby wells. Groundwater flow velocity is generally impacted by the nature of the geologic strata.

# GEOCHECK® - PHYSICAL SETTING SOURCE SUMMARY

## GROUNDWATER FLOW DIRECTION INFORMATION

Groundwater flow direction for a particular site is best determined by a qualified environmental professional using site-specific well data. If such data is not reasonably ascertainable, it may be necessary to rely on other sources of information, such as surface topographic information, hydrologic information, hydrogeologic data collected on nearby properties, and regional groundwater flow information (from deep aquifers).

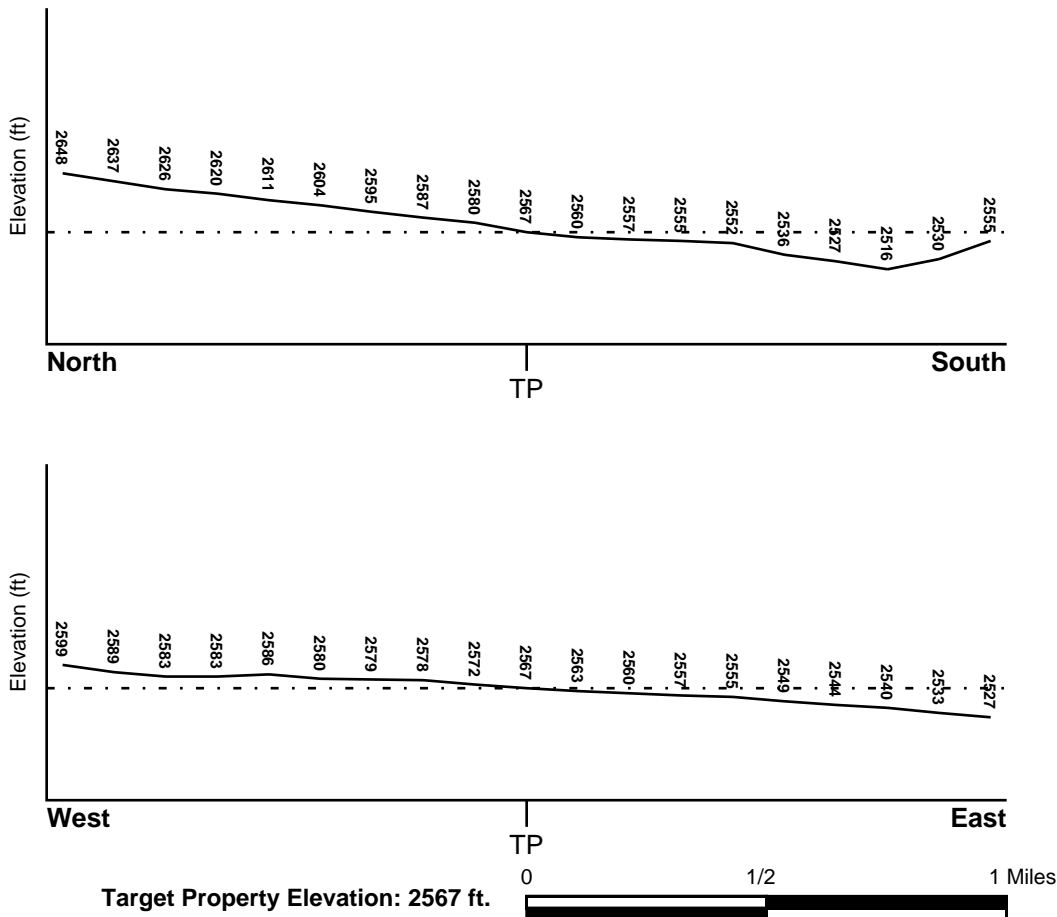
## TOPOGRAPHIC INFORMATION

Surface topography may be indicative of the direction of surficial groundwater flow. This information can be used to assist the environmental professional in forming an opinion about the impact of nearby contaminated properties or, should contamination exist on the target property, what downgradient sites might be impacted.

## TARGET PROPERTY TOPOGRAPHY

General Topographic Gradient: General SSE

## SURROUNDING TOPOGRAPHY: ELEVATION PROFILES



Source: Topography has been determined from the USGS 7.5' Digital Elevation Model and should be evaluated on a relative (not an absolute) basis. Relative elevation information between sites of close proximity should be field verified.

# GEOCHECK® - PHYSICAL SETTING SOURCE SUMMARY

## HYDROLOGIC INFORMATION

Surface water can act as a hydrologic barrier to groundwater flow. Such hydrologic information can be used to assist the environmental professional in forming an opinion about the impact of nearby contaminated properties or, should contamination exist on the target property, what downgradient sites might be impacted.

Refer to the Physical Setting Source Map following this summary for hydrologic information (major waterways and bodies of water).

## **FEMA FLOOD ZONE**

<u>Flood Plain Panel at Target Property</u>	<u>FEMA Source Type</u>
06065C0812G	FEMA FIRM Flood data
<u>Additional Panels in search area:</u>	<u>FEMA Source Type</u>
06065C0805G	FEMA FIRM Flood data
06065C0816G	FEMA FIRM Flood data

## **NATIONAL WETLAND INVENTORY**

<u>NWI Quad at Target Property</u>	<u>NWI Electronic Data Coverage</u>
BEAUMONT	YES - refer to the Overview Map and Detail Map

## HYDROGEOLOGIC INFORMATION

Hydrogeologic information obtained by installation of wells on a specific site can often be an indicator of groundwater flow direction in the immediate area. Such hydrogeologic information can be used to assist the environmental professional in forming an opinion about the impact of nearby contaminated properties or, should contamination exist on the target property, what downgradient sites might be impacted.

### ***Site-Specific Hydrogeological Data\*:***

Search Radius:	1.25 miles
Status:	Not found

## **AQUIFLOW®**

Search Radius: 1.000 Mile.

EDR has developed the AQUIFLOW Information System to provide data on the general direction of groundwater flow at specific points. EDR has reviewed reports submitted by environmental professionals to regulatory authorities at select sites and has extracted the date of the report, groundwater flow direction as determined hydrogeologically, and the depth to water table.

<u>MAP ID</u>	<u>LOCATION FROM TP</u>	<u>GENERAL DIRECTION GROUNDWATER FLOW</u>
Not Reported		

## GEOCHECK® - PHYSICAL SETTING SOURCE SUMMARY

### GROUNDWATER FLOW VELOCITY INFORMATION

Groundwater flow velocity information for a particular site is best determined by a qualified environmental professional using site specific geologic and soil strata data. If such data are not reasonably ascertainable, it may be necessary to rely on other sources of information, including geologic age identification, rock stratigraphic unit and soil characteristics data collected on nearby properties and regional soil information. In general, contaminant plumes move more quickly through sandy-gravelly types of soils than silty-clayey types of soils.

### GEOLOGIC INFORMATION IN GENERAL AREA OF TARGET PROPERTY

Geologic information can be used by the environmental professional in forming an opinion about the relative speed at which contaminant migration may be occurring.

#### **ROCK STRATIGRAPHIC UNIT**

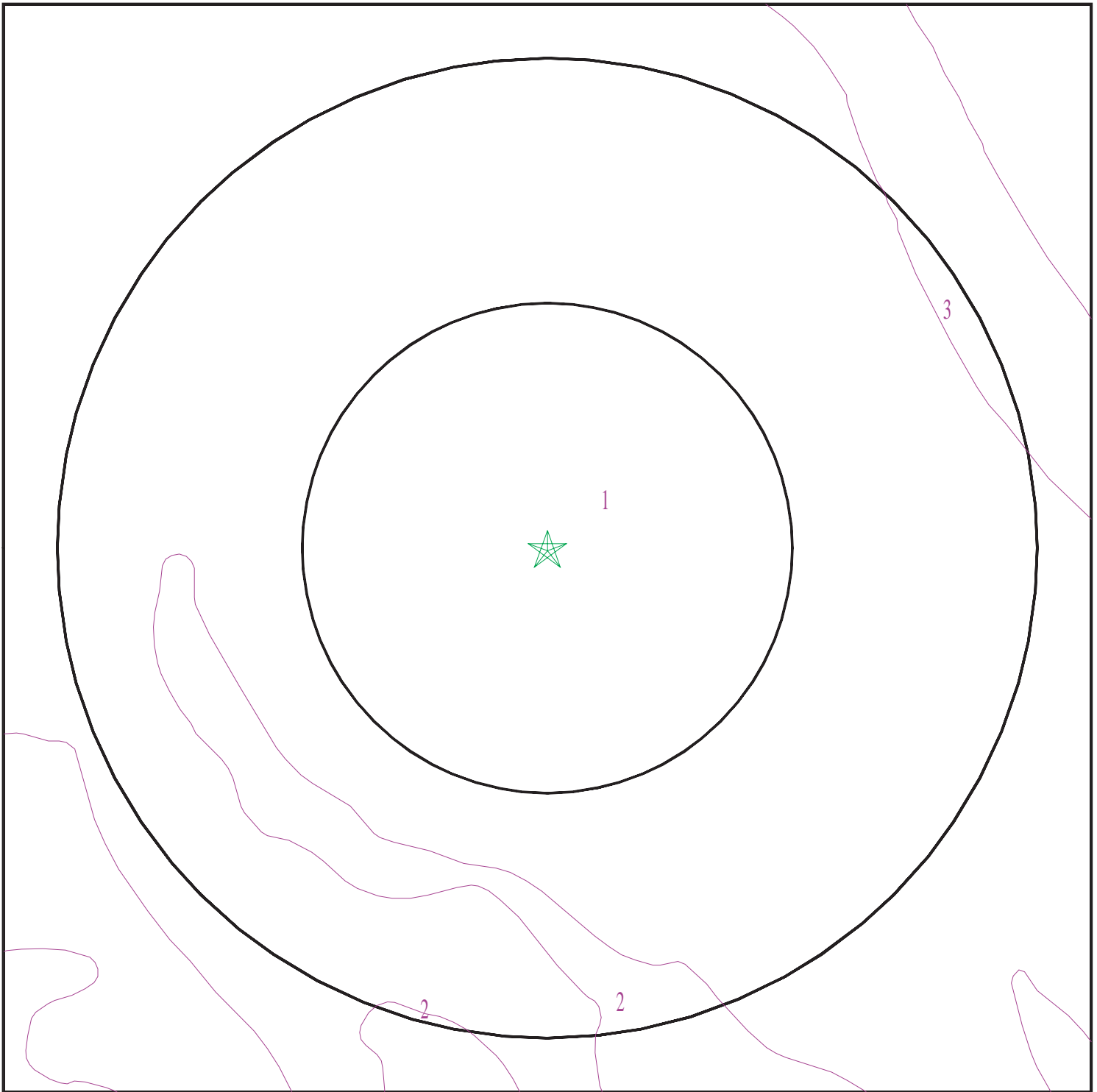
Era: Cenozoic  
System: Quaternary  
Series: Quaternary  
Code: Q (*decoded above as Era, System & Series*)

#### **GEOLOGIC AGE IDENTIFICATION**

Category: Stratified Sequence

Geologic Age and Rock Stratigraphic Unit Source: P.G. Schruben, R.E. Arndt and W.J. Bawiec, Geology of the Conterminous U.S. at 1:2,500,000 Scale - a digital representation of the 1974 P.B. King and H.M. Beikman Map, USGS Digital Data Series DDS - 11 (1994).

# SSURGO SOIL MAP - 6193485.2s



- ★ Target Property
- ∩ SSURGO Soil
- ∩ Water

0 1/16 1/8 1/4 Miles



SITE NAME: Proposed Walmart Fuel Station #5156  
ADDRESS: 1540 East 2nd Street  
Beaumont CA 92223  
LAT/LONG: 33.92373 / 116.950751

CLIENT: Salem Engineering Group  
CONTACT: Brianna Rubio  
INQUIRY #: 6193485.2s  
DATE: September 16, 2020 3:36 pm



# GEOCHECK® - PHYSICAL SETTING SOURCE SUMMARY

## DOMINANT SOIL COMPOSITION IN GENERAL AREA OF TARGET PROPERTY

The U.S. Department of Agriculture's (USDA) Soil Conservation Service (SCS) leads the National Cooperative Soil Survey (NCSS) and is responsible for collecting, storing, maintaining and distributing soil survey information for privately owned lands in the United States. A soil map in a soil survey is a representation of soil patterns in a landscape. The following information is based on Soil Conservation Service SSURGO data.

### Soil Map ID: 1

Soil Component Name: RAMONA

Soil Surface Texture: sandy loam

Hydrologic Group: Class B - Moderate infiltration rates. Deep and moderately deep, moderately well and well drained soils with moderately coarse textures.

Soil Drainage Class: Well drained

Hydric Status: Not hydric

Corrosion Potential - Uncoated Steel: Moderate

Depth to Bedrock Min: > 0 inches

Depth to Watertable Min: > 0 inches

Soil Layer Information							
Layer	Boundary		Soil Texture Class	Classification		Saturated hydraulic conductivity micro m/sec	Soil Reaction (pH)
	Upper	Lower		AASHTO Group	Unified Soil		
1	0 inches	14 inches	sandy loam	Granular materials (35 pct. or less passing No. 200), Silty, or Clayey Gravel and Sand.	COARSE-GRAINED SOILS, Sands, Sands with fines, Clayey sand. COARSE-GRAINED SOILS, Sands, Sands with fines, Silty Sand.	Max: 4 Min: 1.4	Max: 8.4 Min: 6.6
2	14 inches	22 inches	fine sandy loam	Granular materials (35 pct. or less passing No. 200), Silty, or Clayey Gravel and Sand.	COARSE-GRAINED SOILS, Sands, Sands with fines, Clayey sand. COARSE-GRAINED SOILS, Sands, Sands with fines, Silty Sand.	Max: 4 Min: 1.4	Max: 8.4 Min: 6.6
3	22 inches	68 inches	sandy clay loam	Granular materials (35 pct. or less passing No. 200), Silty, or Clayey Gravel and Sand.	COARSE-GRAINED SOILS, Sands, Sands with fines, Clayey sand. COARSE-GRAINED SOILS, Sands, Sands with fines, Silty Sand.	Max: 4 Min: 1.4	Max: 8.4 Min: 6.6

## GEOCHECK® - PHYSICAL SETTING SOURCE SUMMARY

Soil Layer Information							
Layer	Boundary		Soil Texture Class	Classification		Saturated hydraulic conductivity micro m/sec	Soil Reaction (pH)
	Upper	Lower		AASHTO Group	Unified Soil		
4	68 inches	74 inches	gravelly sandy loam	Granular materials (35 pct. or less passing No. 200), Silty, or Clayey Gravel and Sand.	COARSE-GRAINED SOILS, Sands, Sands with fines, Clayey sand. COARSE-GRAINED SOILS, Sands, Sands with fines, Silty Sand.	Max: 4 Min: 1.4	Max: 8.4 Min: 6.6

**Soil Map ID: 2**

Soil Component Name: RAMONA

Soil Surface Texture: sandy loam

Hydrologic Group: Class B - Moderate infiltration rates. Deep and moderately deep, moderately well and well drained soils with moderately coarse textures.

Soil Drainage Class: Well drained

Hydric Status: Not hydric

Corrosion Potential - Uncoated Steel: Moderate

Depth to Bedrock Min: > 0 inches

Depth to Watertable Min: > 0 inches

Soil Layer Information							
Layer	Boundary		Soil Texture Class	Classification		Saturated hydraulic conductivity micro m/sec	Soil Reaction (pH)
	Upper	Lower		AASHTO Group	Unified Soil		
1	0 inches	7 inches	sandy loam	Granular materials (35 pct. or less passing No. 200), Silty, or Clayey Gravel and Sand.	COARSE-GRAINED SOILS, Sands, Sands with fines, Clayey sand. COARSE-GRAINED SOILS, Sands, Sands with fines, Silty Sand.	Max: 4 Min: 1.4	Max: 8.4 Min: 6.6

## GEOCHECK® - PHYSICAL SETTING SOURCE SUMMARY

Soil Layer Information							
Layer	Boundary		Soil Texture Class	Classification		Saturated hydraulic conductivity micro m/sec	Soil Reaction (pH)
	Upper	Lower		AASHTO Group	Unified Soil		
2	7 inches	11 inches	fine sandy loam	Granular materials (35 pct. or less passing No. 200), Silty, or Clayey Gravel and Sand.	COARSE-GRAINED SOILS, Sands, Sands with fines, Clayey sand. COARSE-GRAINED SOILS, Sands, Sands with fines, Silty Sand.	Max: 4 Min: 1.4	Max: 8.4 Min: 6.6
3	11 inches	68 inches	sandy clay loam	Granular materials (35 pct. or less passing No. 200), Silty, or Clayey Gravel and Sand.	COARSE-GRAINED SOILS, Sands, Sands with fines, Clayey sand. COARSE-GRAINED SOILS, Sands, Sands with fines, Silty Sand.	Max: 4 Min: 1.4	Max: 8.4 Min: 6.6
4	68 inches	74 inches	gravelly sandy loam	Granular materials (35 pct. or less passing No. 200), Silty, or Clayey Gravel and Sand.	COARSE-GRAINED SOILS, Sands, Sands with fines, Clayey sand. COARSE-GRAINED SOILS, Sands, Sands with fines, Silty Sand.	Max: 4 Min: 1.4	Max: 8.4 Min: 6.6

### Soil Map ID: 3

Soil Component Name: HANFORD

Soil Surface Texture: coarse sandy loam

Hydrologic Group: Class B - Moderate infiltration rates. Deep and moderately deep, moderately well and well drained soils with moderately coarse textures.

Soil Drainage Class: Well drained

Hydric Status: Not hydric

Corrosion Potential - Uncoated Steel: Low

Depth to Bedrock Min: > 0 inches

Depth to Watertable Min: > 0 inches

## GEOCHECK® - PHYSICAL SETTING SOURCE SUMMARY

Soil Layer Information							
Layer	Boundary		Soil Texture Class	Classification		Saturated hydraulic conductivity micro m/sec	Soil Reaction (pH)
	Upper	Lower		AASHTO Group	Unified Soil		
1	0 inches	7 inches	coarse sandy loam	Silt-Clay Materials (more than 35 pct. passing No. 200), Silty Soils.	COARSE-GRAINED SOILS, Sands, Sands with fines, Silty Sand.	Max: 141 Min: 42	Max: 7.8 Min: 5.6
2	7 inches	40 inches	fine sandy loam	Silt-Clay Materials (more than 35 pct. passing No. 200), Silty Soils.	COARSE-GRAINED SOILS, Sands, Sands with fines, Silty Sand.	Max: 141 Min: 42	Max: 7.8 Min: 5.6
3	40 inches	59 inches	stratified loamy sand to coarse sandy loam	Silt-Clay Materials (more than 35 pct. passing No. 200), Silty Soils.	COARSE-GRAINED SOILS, Sands, Sands with fines, Silty Sand.	Max: 141 Min: 42	Max: 7.8 Min: 5.6

### LOCAL / REGIONAL WATER AGENCY RECORDS

EDR Local/Regional Water Agency records provide water well information to assist the environmental professional in assessing sources that may impact ground water flow direction, and in forming an opinion about the impact of contaminant migration on nearby drinking water wells.

### WELL SEARCH DISTANCE INFORMATION

<u>DATABASE</u>	<u>SEARCH DISTANCE (miles)</u>
Federal USGS	1.000
Federal FRDS PWS	Nearest PWS within 1 mile
State Database	1.000

### FEDERAL USGS WELL INFORMATION

<u>MAP ID</u>	<u>WELL ID</u>	<u>LOCATION FROM TP</u>
A2	USGS40000139093	1/4 - 1/2 Mile NE
3	USGS40000139087	1/4 - 1/2 Mile NE
5	USGS40000139108	1/2 - 1 Mile NE
B7	USGS40000139131	1/2 - 1 Mile NNE
C9	USGS40000139034	1/2 - 1 Mile East

# GEOCHECK® - PHYSICAL SETTING SOURCE SUMMARY

## FEDERAL USGS WELL INFORMATION

<u>MAP ID</u>	<u>WELL ID</u>	<u>LOCATION FROM TP</u>
D10	USGS40000138991	1/2 - 1 Mile WSW
D11	USGS40000138992	1/2 - 1 Mile WSW
E14	USGS40000138941	1/2 - 1 Mile South
F16	USGS40000139132	1/2 - 1 Mile NE

## FEDERAL FRDS PUBLIC WATER SUPPLY SYSTEM INFORMATION

<u>MAP ID</u>	<u>WELL ID</u>	<u>LOCATION FROM TP</u>
No PWS System Found		

Note: PWS System location is not always the same as well location.

## STATE DATABASE WELL INFORMATION

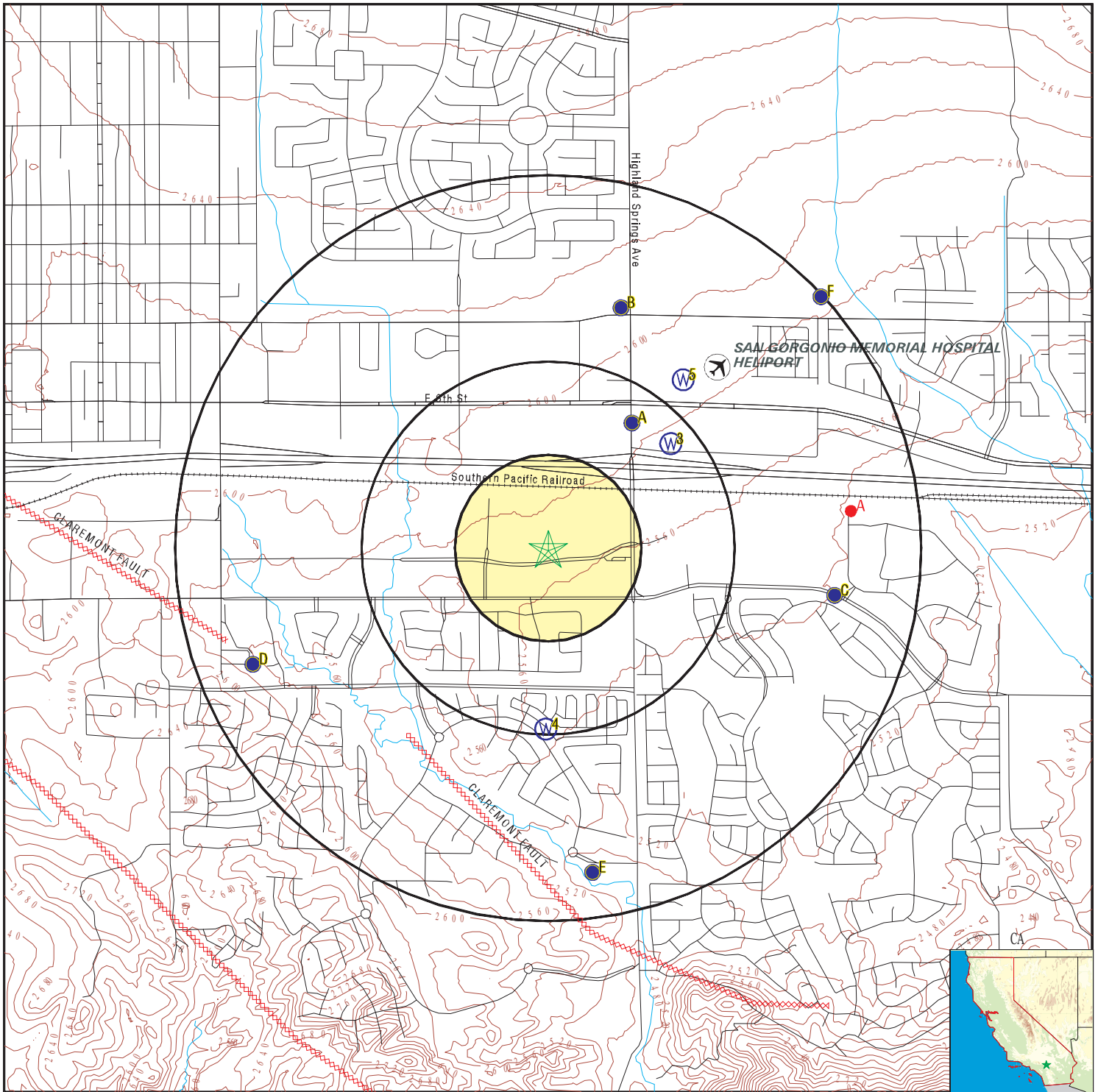
<u>MAP ID</u>	<u>WELL ID</u>	<u>LOCATION FROM TP</u>
A1	CADWR8000006143	1/4 - 1/2 Mile NNE
4	3465	1/4 - 1/2 Mile South
B6	CADWR8000006161	1/2 - 1 Mile NNE
C8	CADWR8000006114	1/2 - 1 Mile East
D12	CADWR8000006094	1/2 - 1 Mile WSW
E13	CADWR8000006073	1/2 - 1 Mile South
F15	CADWR8000006162	1/2 - 1 Mile NE

## OTHER STATE DATABASE INFORMATION

## STATE OIL/GAS WELL INFORMATION

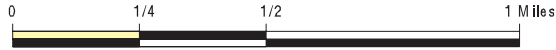
<u>MAP ID</u>	<u>WELL ID</u>	<u>LOCATION FROM TP</u>
A1	CAOG13000006348	1/2 - 1 Mile East
A2	CAOG13000006405	1/2 - 1 Mile East

# PHYSICAL SETTING SOURCE MAP - 6193485.2s



- County Boundary
- Major Roads
- Contour Lines
- Earthquake Fault Lines
- Airports
- Earthquake epicenter, Richter 5 or greater
- Water Wells
- Public Water Supply Wells
- Cluster of Multiple Icons

- Groundwater Flow Direction
- Indeterminate Groundwater Flow at Location
- Groundwater Flow Varies at Location
- Closest Hydrogeological Data
- Oil, gas or related wells



SITE NAME: Proposed Walmart Fuel Station #5156  
 ADDRESS: 1540 East 2nd Street  
 Beaumont CA 92223  
 LAT/LONG: 33.92373 / 116.950751

CLIENT: Salem Engineering Group  
 CONTACT: Brianna Rubio  
 INQUIRY #: 6193485.2s  
 DATE: September 16, 2020 3:36 pm

# GEOCHECK® - PHYSICAL SETTING SOURCE MAP FINDINGS

Map ID  
Direction  
Distance  
Elevation

Database      EDR ID Number

**A1**  
**NNE**  
**1/4 - 1/2 Mile**  
**Higher**

**CA WELLS      CADWR8000006143**

State Well #:	03S01W12E001S	Station ID:	25354
Well Name:	335543116564801	Well Use:	Observation
Well Type:	Single Well	Well Depth:	480
Basin Name:	San Timoteo	Well Completion Rpt #:	Not Reported

**A2**  
**NE**  
**1/4 - 1/2 Mile**  
**Higher**

**FED USGS      USGS40000139093**

Organization ID:	USGS-CA		
Organization Name:	USGS California Water Science Center		
Monitor Location:	003S001W12E001S	Type:	Well
Description:	Not Reported	HUC:	Not Reported
Drainage Area:	Not Reported	Drainage Area Units:	Not Reported
Contrib Drainage Area:	Not Reported	Contrib Drainage Area Unts:	Not Reported
Aquifer:	Basin and Range basin-fill aquifers		
Formation Type:	Not Reported	Aquifer Type:	Not Reported
Construction Date:	Not Reported	Well Depth:	480
Well Depth Units:	ft	Well Hole Depth:	529
Well Hole Depth Units:	ft		

**3**  
**NE**  
**1/4 - 1/2 Mile**  
**Higher**

**FED USGS      USGS40000139087**

Organization ID:	USGS-CA		
Organization Name:	USGS California Water Science Center		
Monitor Location:	003S001W12E002S	Type:	Well
Description:	Not Reported	HUC:	18070202
Drainage Area:	Not Reported	Drainage Area Units:	Not Reported
Contrib Drainage Area:	Not Reported	Contrib Drainage Area Unts:	Not Reported
Aquifer:	Basin and Range basin-fill aquifers		
Formation Type:	Not Reported	Aquifer Type:	Not Reported
Construction Date:	Not Reported	Well Depth:	390
Well Depth Units:	ft	Well Hole Depth:	Not Reported
Well Hole Depth Units:	Not Reported		

Ground water levels,Number of Measurements:	252	Level reading date:	1993-10-14
Feet below surface:	Not Reported	Feet to sea level:	2232
Note:	Not Reported		
Level reading date:	1992-01-29	Feet below surface:	Not Reported
Feet to sea level:	2239	Note:	Not Reported
Level reading date:	1981-09-15	Feet below surface:	Not Reported
Feet to sea level:	2226	Note:	Not Reported
Level reading date:	1980-07-16	Feet below surface:	Not Reported

## GEOCHECK® - PHYSICAL SETTING SOURCE MAP FINDINGS

Feet to sea level:	2221	Note:	Not Reported
Level reading date:	1980-06-16	Feet below surface:	Not Reported
Feet to sea level:	2220	Note:	Not Reported
Level reading date:	1980-01-30	Feet below surface:	Not Reported
Feet to sea level:	2218	Note:	Not Reported
Level reading date:	1979-12-30	Feet below surface:	Not Reported
Feet to sea level:	2220	Note:	Not Reported
Level reading date:	1979-11-30	Feet below surface:	Not Reported
Feet to sea level:	2229	Note:	Not Reported
Level reading date:	1979-10-30	Feet below surface:	Not Reported
Feet to sea level:	2230	Note:	Not Reported
Level reading date:	1979-10-10	Feet below surface:	Not Reported
Feet to sea level:	2229	Note:	Not Reported
Level reading date:	1979-09-26	Feet below surface:	Not Reported
Feet to sea level:	2230	Note:	Not Reported
Level reading date:	1979-03-15	Feet below surface:	Not Reported
Feet to sea level:	2250	Note:	Not Reported
Level reading date:	1979-02-15	Feet below surface:	Not Reported
Feet to sea level:	2252	Note:	Not Reported
Level reading date:	1979-01-15	Feet below surface:	Not Reported
Feet to sea level:	2250	Note:	Not Reported
Level reading date:	1978-12-15	Feet below surface:	Not Reported
Feet to sea level:	2248	Note:	Not Reported
Level reading date:	1975-07-21	Feet below surface:	Not Reported
Feet to sea level:	2247	Note:	Not Reported
Level reading date:	1975-05-25	Feet below surface:	Not Reported
Feet to sea level:	2238	Note:	Not Reported
Level reading date:	1975-05-06	Feet below surface:	Not Reported
Feet to sea level:	2239	Note:	Not Reported
Level reading date:	1975-04-15	Feet below surface:	Not Reported
Feet to sea level:	2247	Note:	Not Reported
Level reading date:	1975-03-28	Feet below surface:	Not Reported
Feet to sea level:	2247	Note:	Not Reported
Level reading date:	1975-02-28	Feet below surface:	Not Reported
Feet to sea level:	2249	Note:	Not Reported
Level reading date:	1975-01-30	Feet below surface:	Not Reported
Feet to sea level:	2243	Note:	Not Reported
Level reading date:	1975-01-12	Feet below surface:	Not Reported
Feet to sea level:	2244	Note:	Not Reported
Level reading date:	1974-12-16	Feet below surface:	Not Reported
Feet to sea level:	2244	Note:	Not Reported



## GEOCHECK® - PHYSICAL SETTING SOURCE MAP FINDINGS

Level reading date:	1974-11-11	Feet below surface:	Not Reported
Feet to sea level:	2244	Note:	Not Reported
Level reading date:	1974-10-10	Feet below surface:	Not Reported
Feet to sea level:	2242	Note:	Not Reported
Level reading date:	1974-09-24	Feet below surface:	Not Reported
Feet to sea level:	2237	Note:	Not Reported
Level reading date:	1974-09-03	Feet below surface:	Not Reported
Feet to sea level:	2236	Note:	Not Reported
Level reading date:	1974-08-19	Feet below surface:	Not Reported
Feet to sea level:	2238	Note:	Not Reported
Level reading date:	1974-08-05	Feet below surface:	Not Reported
Feet to sea level:	2242	Note:	Not Reported
Level reading date:	1974-07-15	Feet below surface:	Not Reported
Feet to sea level:	2247	Note:	Not Reported
Level reading date:	1974-06-24	Feet below surface:	Not Reported
Feet to sea level:	2247	Note:	Not Reported
Level reading date:	1974-06-05	Feet below surface:	Not Reported
Feet to sea level:	2247	Note:	Not Reported
Level reading date:	1974-05-18	Feet below surface:	Not Reported
Feet to sea level:	2247	Note:	Not Reported
Level reading date:	1974-05-01	Feet below surface:	Not Reported
Feet to sea level:	2247	Note:	Not Reported
Level reading date:	1974-04-15	Feet below surface:	Not Reported
Feet to sea level:	2247	Note:	Not Reported
Level reading date:	1974-03-27	Feet below surface:	Not Reported
Feet to sea level:	2247	Note:	Not Reported
Level reading date:	1974-02-25	Feet below surface:	Not Reported
Feet to sea level:	2247	Note:	Not Reported
Level reading date:	1974-01-28	Feet below surface:	Not Reported
Feet to sea level:	2246	Note:	Not Reported
Level reading date:	1973-12-28	Feet below surface:	Not Reported
Feet to sea level:	2247	Note:	Not Reported
Level reading date:	1973-11-22	Feet below surface:	Not Reported
Feet to sea level:	2247	Note:	Not Reported
Level reading date:	1973-10-22	Feet below surface:	Not Reported
Feet to sea level:	2247	Note:	Not Reported
Level reading date:	1973-10-10	Feet below surface:	Not Reported
Feet to sea level:	2247	Note:	Not Reported
Level reading date:	1973-09-28	Feet below surface:	Not Reported
Feet to sea level:	2247	Note:	Not Reported
Level reading date:	1973-09-14	Feet below surface:	Not Reported
Feet to sea level:	2247	Note:	Not Reported

## GEOCHECK® - PHYSICAL SETTING SOURCE MAP FINDINGS

Level reading date:	1973-08-06	Feet below surface:	Not Reported
Feet to sea level:	2247	Note:	Not Reported
Level reading date:	1973-07-17	Feet below surface:	Not Reported
Feet to sea level:	2247	Note:	Not Reported
Level reading date:	1973-07-06	Feet below surface:	Not Reported
Feet to sea level:	2245	Note:	Not Reported
Level reading date:	1973-06-30	Feet below surface:	Not Reported
Feet to sea level:	2247	Note:	Not Reported
Level reading date:	1973-06-14	Feet below surface:	Not Reported
Feet to sea level:	2247	Note:	Not Reported
Level reading date:	1973-05-23	Feet below surface:	Not Reported
Feet to sea level:	2248	Note:	Not Reported
Level reading date:	1973-05-09	Feet below surface:	Not Reported
Feet to sea level:	2249	Note:	Not Reported
Level reading date:	1973-04-15	Feet below surface:	Not Reported
Feet to sea level:	2248	Note:	Not Reported
Level reading date:	1973-03-15	Feet below surface:	Not Reported
Feet to sea level:	2248	Note:	Not Reported
Level reading date:	1973-02-23	Feet below surface:	Not Reported
Feet to sea level:	2247	Note:	Not Reported
Level reading date:	1973-02-15	Feet below surface:	Not Reported
Feet to sea level:	2248	Note:	Not Reported
Level reading date:	1973-01-15	Feet below surface:	Not Reported
Feet to sea level:	2247	Note:	Not Reported
Level reading date:	1972-12-14	Feet below surface:	Not Reported
Feet to sea level:	2247	Note:	Not Reported
Level reading date:	1972-11-12	Feet below surface:	Not Reported
Feet to sea level:	2249	Note:	Not Reported
Level reading date:	1972-10-30	Feet below surface:	Not Reported
Feet to sea level:	2250	Note:	Not Reported
Level reading date:	1972-10-12	Feet below surface:	Not Reported
Feet to sea level:	2250	Note:	Not Reported
Level reading date:	1972-04-07	Feet below surface:	Not Reported
Feet to sea level:	2247	Note:	Not Reported
Level reading date:	1972-01-28	Feet below surface:	Not Reported
Feet to sea level:	2247	Note:	Not Reported
Level reading date:	1971-09-03	Feet below surface:	Not Reported
Feet to sea level:	2248	Note:	Not Reported
Level reading date:	1971-09-01	Feet below surface:	Not Reported
Feet to sea level:	2250	Note:	Not Reported
Level reading date:	1971-08-16	Feet below surface:	Not Reported
Feet to sea level:	2250	Note:	Not Reported

## GEOCHECK® - PHYSICAL SETTING SOURCE MAP FINDINGS

Level reading date:	1971-07-01	Feet below surface:	Not Reported
Feet to sea level:	2250	Note:	Not Reported
Level reading date:	1971-06-01	Feet below surface:	Not Reported
Feet to sea level:	2250	Note:	Not Reported
Level reading date:	1971-05-10	Feet below surface:	Not Reported
Feet to sea level:	2250	Note:	Not Reported
Level reading date:	1971-04-05	Feet below surface:	Not Reported
Feet to sea level:	2250	Note:	Not Reported
Level reading date:	1971-03-24	Feet below surface:	Not Reported
Feet to sea level:	2251	Note:	Not Reported
Level reading date:	1971-02-24	Feet below surface:	Not Reported
Feet to sea level:	2248	Note:	Not Reported
Level reading date:	1971-02-10	Feet below surface:	Not Reported
Feet to sea level:	2250	Note:	Not Reported
Level reading date:	1971-01-22	Feet below surface:	Not Reported
Feet to sea level:	2251	Note:	Not Reported
Level reading date:	1971-01-18	Feet below surface:	Not Reported
Feet to sea level:	2249	Note:	Not Reported
Level reading date:	1970-12-07	Feet below surface:	Not Reported
Feet to sea level:	2251	Note:	Not Reported
Level reading date:	1970-11-05	Feet below surface:	Not Reported
Feet to sea level:	2251	Note:	Not Reported
Level reading date:	1970-10-20	Feet below surface:	Not Reported
Feet to sea level:	2251	Note:	Not Reported
Level reading date:	1970-10-17	Feet below surface:	Not Reported
Feet to sea level:	2248	Note:	Not Reported
Level reading date:	1970-09-23	Feet below surface:	Not Reported
Feet to sea level:	2251	Note:	Not Reported
Level reading date:	1970-09-02	Feet below surface:	Not Reported
Feet to sea level:	2251	Note:	Not Reported
Level reading date:	1970-08-18	Feet below surface:	Not Reported
Feet to sea level:	2251	Note:	Not Reported
Level reading date:	1970-08-07	Feet below surface:	Not Reported
Feet to sea level:	2249	Note:	Not Reported
Level reading date:	1970-08-03	Feet below surface:	Not Reported
Feet to sea level:	2251	Note:	Not Reported
Level reading date:	1970-07-13	Feet below surface:	Not Reported
Feet to sea level:	2250	Note:	Not Reported
Level reading date:	1970-06-26	Feet below surface:	Not Reported
Feet to sea level:	2254	Note:	Not Reported
Level reading date:	1970-06-08	Feet below surface:	Not Reported
Feet to sea level:	2254	Note:	Not Reported

## GEOCHECK® - PHYSICAL SETTING SOURCE MAP FINDINGS

Level reading date:	1970-05-18	Feet below surface:	Not Reported
Feet to sea level:	2254	Note:	Not Reported
Level reading date:	1970-05-03	Feet below surface:	Not Reported
Feet to sea level:	2254	Note:	Not Reported
Level reading date:	1970-04-16	Feet below surface:	Not Reported
Feet to sea level:	2254	Note:	Not Reported
Level reading date:	1970-03-23	Feet below surface:	Not Reported
Feet to sea level:	2254	Note:	Not Reported
Level reading date:	1970-02-23	Feet below surface:	Not Reported
Feet to sea level:	2254	Note:	Not Reported
Level reading date:	1970-01-21	Feet below surface:	Not Reported
Feet to sea level:	2247	Note:	Not Reported
Level reading date:	1969-12-31	Feet below surface:	Not Reported
Feet to sea level:	2248	Note:	Not Reported
Level reading date:	1969-12-28	Feet below surface:	Not Reported
Feet to sea level:	2250	Note:	Not Reported
Level reading date:	1969-12-01	Feet below surface:	Not Reported
Feet to sea level:	2252	Note:	Not Reported
Level reading date:	1969-11-12	Feet below surface:	Not Reported
Feet to sea level:	2254	Note:	Not Reported
Level reading date:	1969-10-24	Feet below surface:	Not Reported
Feet to sea level:	2254	Note:	Not Reported
Level reading date:	1969-09-24	Feet below surface:	Not Reported
Feet to sea level:	2254	Note:	Not Reported
Level reading date:	1969-09-08	Feet below surface:	Not Reported
Feet to sea level:	2254	Note:	Not Reported
Level reading date:	1969-08-22	Feet below surface:	Not Reported
Feet to sea level:	2254	Note:	Not Reported
Level reading date:	1969-08-13	Feet below surface:	Not Reported
Feet to sea level:	2254	Note:	Not Reported
Level reading date:	1969-07-22	Feet below surface:	Not Reported
Feet to sea level:	2254	Note:	Not Reported
Level reading date:	1969-07-05	Feet below surface:	Not Reported
Feet to sea level:	2254	Note:	Not Reported
Level reading date:	1969-06-18	Feet below surface:	Not Reported
Feet to sea level:	2254	Note:	Not Reported
Level reading date:	1969-06-02	Feet below surface:	Not Reported
Feet to sea level:	2254	Note:	Not Reported
Level reading date:	1969-05-07	Feet below surface:	Not Reported
Feet to sea level:	2254	Note:	Not Reported
Level reading date:	1969-04-07	Feet below surface:	Not Reported
Feet to sea level:	2254	Note:	Not Reported

## GEOCHECK® - PHYSICAL SETTING SOURCE MAP FINDINGS

Level reading date:	1969-03-28	Feet below surface:	Not Reported
Feet to sea level:	2251	Note:	Not Reported
Level reading date:	1969-03-10	Feet below surface:	Not Reported
Feet to sea level:	2254	Note:	Not Reported
Level reading date:	1969-02-04	Feet below surface:	Not Reported
Feet to sea level:	2252	Note:	Not Reported
Level reading date:	1969-01-23	Feet below surface:	Not Reported
Feet to sea level:	2252	Note:	Not Reported
Level reading date:	1968-12-30	Feet below surface:	Not Reported
Feet to sea level:	2252	Note:	Not Reported
Level reading date:	1968-11-22	Feet below surface:	Not Reported
Feet to sea level:	2251	Note:	Not Reported
Level reading date:	1968-11-19	Feet below surface:	Not Reported
Feet to sea level:	2254	Note:	Not Reported
Level reading date:	1968-10-21	Feet below surface:	Not Reported
Feet to sea level:	2252	Note:	Not Reported
Level reading date:	1968-10-08	Feet below surface:	Not Reported
Feet to sea level:	2248	Note:	Not Reported
Level reading date:	1968-02-09	Feet below surface:	Not Reported
Feet to sea level:	2254	Note:	Not Reported
Level reading date:	1967-10-20	Feet below surface:	Not Reported
Feet to sea level:	2255	Note:	Not Reported
Level reading date:	1967-07-29	Feet below surface:	Not Reported
Feet to sea level:	2256	Note:	Not Reported
Level reading date:	1966-09-11	Feet below surface:	Not Reported
Feet to sea level:	2262	Note:	Not Reported
Level reading date:	1966-09-05	Feet below surface:	Not Reported
Feet to sea level:	2266	Note:	Not Reported
Level reading date:	1966-08-26	Feet below surface:	Not Reported
Feet to sea level:	2258	Note:	Not Reported
Level reading date:	1966-08-14	Feet below surface:	Not Reported
Feet to sea level:	2262	Note:	Not Reported
Level reading date:	1966-07-28	Feet below surface:	Not Reported
Feet to sea level:	2267	Note:	Not Reported
Level reading date:	1966-07-12	Feet below surface:	Not Reported
Feet to sea level:	2263	Note:	Not Reported
Level reading date:	1966-06-13	Feet below surface:	Not Reported
Feet to sea level:	2266	Note:	Not Reported
Level reading date:	1966-06-01	Feet below surface:	Not Reported
Feet to sea level:	2264	Note:	Not Reported
Level reading date:	1966-05-16	Feet below surface:	Not Reported
Feet to sea level:	2266	Note:	Not Reported

## GEOCHECK® - PHYSICAL SETTING SOURCE MAP FINDINGS

Level reading date:	1966-05-06	Feet below surface:	Not Reported
Feet to sea level:	2259	Note:	Not Reported
Level reading date:	1966-05-01	Feet below surface:	Not Reported
Feet to sea level:	2271	Note:	Not Reported
Level reading date:	1966-04-18	Feet below surface:	Not Reported
Feet to sea level:	2258	Note:	Not Reported
Level reading date:	1966-03-22	Feet below surface:	Not Reported
Feet to sea level:	2268	Note:	Not Reported
Level reading date:	1966-02-21	Feet below surface:	Not Reported
Feet to sea level:	2264	Note:	Not Reported
Level reading date:	1966-01-25	Feet below surface:	Not Reported
Feet to sea level:	2259	Note:	Not Reported
Level reading date:	1966-01-07	Feet below surface:	Not Reported
Feet to sea level:	2260	Note:	Not Reported
Level reading date:	1965-12-31	Feet below surface:	Not Reported
Feet to sea level:	2262	Note:	Not Reported
Level reading date:	1965-12-01	Feet below surface:	Not Reported
Feet to sea level:	2266	Note:	Not Reported
Level reading date:	1965-11-08	Feet below surface:	Not Reported
Feet to sea level:	2262	Note:	Not Reported
Level reading date:	1965-10-05	Feet below surface:	Not Reported
Feet to sea level:	2262	Note:	Not Reported
Level reading date:	1965-09-07	Feet below surface:	Not Reported
Feet to sea level:	2263	Note:	Not Reported
Level reading date:	1965-08-04	Feet below surface:	Not Reported
Feet to sea level:	2263	Note:	Not Reported
Level reading date:	1965-07-01	Feet below surface:	Not Reported
Feet to sea level:	2263	Note:	Not Reported
Level reading date:	1965-06-03	Feet below surface:	Not Reported
Feet to sea level:	2265	Note:	Not Reported
Level reading date:	1965-05-05	Feet below surface:	Not Reported
Feet to sea level:	2261	Note:	Not Reported
Level reading date:	1965-04-23	Feet below surface:	Not Reported
Feet to sea level:	2262	Note:	Not Reported
Level reading date:	1965-04-14	Feet below surface:	Not Reported
Feet to sea level:	2262	Note:	Not Reported
Level reading date:	1965-03-03	Feet below surface:	Not Reported
Feet to sea level:	2264	Note:	Not Reported
Level reading date:	1965-02-05	Feet below surface:	Not Reported
Feet to sea level:	2264	Note:	Not Reported
Level reading date:	1965-01-20	Feet below surface:	Not Reported
Feet to sea level:	2262	Note:	Not Reported

## GEOCHECK® - PHYSICAL SETTING SOURCE MAP FINDINGS

Level reading date:	1965-01-05	Feet below surface:	Not Reported
Feet to sea level:	2264	Note:	Not Reported
Level reading date:	1964-12-11	Feet below surface:	Not Reported
Feet to sea level:	2263	Note:	Not Reported
Level reading date:	1964-12-01	Feet below surface:	Not Reported
Feet to sea level:	2278	Note:	Not Reported
Level reading date:	1964-10-28	Feet below surface:	Not Reported
Feet to sea level:	2265	Note:	Not Reported
Level reading date:	1964-09-28	Feet below surface:	Not Reported
Feet to sea level:	2265	Note:	Not Reported
Level reading date:	1964-08-28	Feet below surface:	Not Reported
Feet to sea level:	2266	Note:	Not Reported
Level reading date:	1964-08-21	Feet below surface:	Not Reported
Feet to sea level:	2263	Note:	Not Reported
Level reading date:	1964-07-28	Feet below surface:	Not Reported
Feet to sea level:	2263	Note:	Not Reported
Level reading date:	1964-06-28	Feet below surface:	Not Reported
Feet to sea level:	2267	Note:	Not Reported
Level reading date:	1964-06-19	Feet below surface:	Not Reported
Feet to sea level:	2264	Note:	Not Reported
Level reading date:	1964-05-22	Feet below surface:	Not Reported
Feet to sea level:	2268	Note:	Not Reported
Level reading date:	1964-04-23	Feet below surface:	Not Reported
Feet to sea level:	2277	Note:	Not Reported
Level reading date:	1964-04-10	Feet below surface:	Not Reported
Feet to sea level:	2264	Note:	Not Reported
Level reading date:	1964-03-19	Feet below surface:	Not Reported
Feet to sea level:	2273	Note:	Not Reported
Level reading date:	1964-02-25	Feet below surface:	Not Reported
Feet to sea level:	2274	Note:	Not Reported
Level reading date:	1964-02-06	Feet below surface:	Not Reported
Feet to sea level:	2265	Note:	Not Reported
Level reading date:	1964-01-20	Feet below surface:	Not Reported
Feet to sea level:	2290	Note:	Not Reported
Level reading date:	1963-12-16	Feet below surface:	Not Reported
Feet to sea level:	2283	Note:	Not Reported
Level reading date:	1963-12-06	Feet below surface:	Not Reported
Feet to sea level:	2265	Note:	Not Reported
Level reading date:	1963-11-12	Feet below surface:	Not Reported
Feet to sea level:	2268	Note:	Not Reported
Level reading date:	1963-10-14	Feet below surface:	Not Reported
Feet to sea level:	2268	Note:	Not Reported

## GEOCHECK® - PHYSICAL SETTING SOURCE MAP FINDINGS

Level reading date:	1963-09-27	Feet below surface:	Not Reported
Feet to sea level:	2266	Note:	Not Reported
Level reading date:	1963-08-30	Feet below surface:	Not Reported
Feet to sea level:	2267	Note:	Not Reported
Level reading date:	1963-07-11	Feet below surface:	Not Reported
Feet to sea level:	2269	Note:	Not Reported
Level reading date:	1963-06-07	Feet below surface:	Not Reported
Feet to sea level:	2266	Note:	Not Reported
Level reading date:	1963-05-14	Feet below surface:	Not Reported
Feet to sea level:	2269	Note:	Not Reported
Level reading date:	1963-04-11	Feet below surface:	Not Reported
Feet to sea level:	2270	Note:	Not Reported
Level reading date:	1963-03-27	Feet below surface:	Not Reported
Feet to sea level:	2266	Note:	Not Reported
Level reading date:	1963-03-14	Feet below surface:	Not Reported
Feet to sea level:	2269	Note:	Not Reported
Level reading date:	1963-02-13	Feet below surface:	Not Reported
Feet to sea level:	2268	Note:	Not Reported
Level reading date:	1963-01-24	Feet below surface:	Not Reported
Feet to sea level:	2267	Note:	Not Reported
Level reading date:	1963-01-16	Feet below surface:	Not Reported
Feet to sea level:	2272	Note:	Not Reported
Level reading date:	1962-12-12	Feet below surface:	Not Reported
Feet to sea level:	2268	Note:	Not Reported
Level reading date:	1962-12-08	Feet below surface:	Not Reported
Feet to sea level:	2270	Note:	Not Reported
Level reading date:	1962-11-09	Feet below surface:	Not Reported
Feet to sea level:	2270	Note:	Not Reported
Level reading date:	1962-10-23	Feet below surface:	Not Reported
Feet to sea level:	2269	Note:	Not Reported
Level reading date:	1962-10-05	Feet below surface:	Not Reported
Feet to sea level:	2268	Note:	Not Reported
Level reading date:	1962-09-20	Feet below surface:	Not Reported
Feet to sea level:	2271	Note:	Not Reported
Level reading date:	1962-09-04	Feet below surface:	Not Reported
Feet to sea level:	2270	Note:	Not Reported
Level reading date:	1962-08-22	Feet below surface:	Not Reported
Feet to sea level:	2268	Note:	Not Reported
Level reading date:	1962-08-03	Feet below surface:	Not Reported
Feet to sea level:	2271	Note:	Not Reported
Level reading date:	1962-06-08	Feet below surface:	Not Reported
Feet to sea level:	2269	Note:	Not Reported



## GEOCHECK® - PHYSICAL SETTING SOURCE MAP FINDINGS

Level reading date:	1962-05-04	Feet below surface:	Not Reported
Feet to sea level:	2271	Note:	Not Reported
Level reading date:	1962-04-06	Feet below surface:	Not Reported
Feet to sea level:	2270	Note:	Not Reported
Level reading date:	1962-03-16	Feet below surface:	Not Reported
Feet to sea level:	2268	Note:	Not Reported
Level reading date:	1962-02-16	Feet below surface:	Not Reported
Feet to sea level:	2276	Note:	Not Reported
Level reading date:	1962-01-26	Feet below surface:	Not Reported
Feet to sea level:	2270	Note:	Not Reported
Level reading date:	1962-01-16	Feet below surface:	Not Reported
Feet to sea level:	2269	Note:	Not Reported
Level reading date:	1961-12-27	Feet below surface:	Not Reported
Feet to sea level:	2268	Note:	Not Reported
Level reading date:	1961-12-06	Feet below surface:	Not Reported
Feet to sea level:	2273	Note:	Not Reported
Level reading date:	1961-12-01	Feet below surface:	Not Reported
Feet to sea level:	2270	Note:	Not Reported
Level reading date:	1961-10-13	Feet below surface:	Not Reported
Feet to sea level:	2270	Note:	Not Reported
Level reading date:	1961-10-06	Feet below surface:	Not Reported
Feet to sea level:	2268	Note:	Not Reported
Level reading date:	1961-09-25	Feet below surface:	Not Reported
Feet to sea level:	2268	Note:	Not Reported
Level reading date:	1961-09-12	Feet below surface:	Not Reported
Feet to sea level:	2269	Note:	Not Reported
Level reading date:	1961-08-29	Feet below surface:	Not Reported
Feet to sea level:	2267	Note:	Not Reported
Level reading date:	1961-08-14	Feet below surface:	Not Reported
Feet to sea level:	2266	Note:	Not Reported
Level reading date:	1961-08-03	Feet below surface:	Not Reported
Feet to sea level:	2270	Note:	Not Reported
Level reading date:	1961-07-18	Feet below surface:	Not Reported
Feet to sea level:	2269	Note:	Not Reported
Level reading date:	1961-07-05	Feet below surface:	Not Reported
Feet to sea level:	2270	Note:	Not Reported
Level reading date:	1961-06-21	Feet below surface:	Not Reported
Feet to sea level:	2266	Note:	Not Reported
Level reading date:	1961-06-08	Feet below surface:	Not Reported
Feet to sea level:	2268	Note:	Not Reported
Level reading date:	1961-05-23	Feet below surface:	Not Reported
Feet to sea level:	2256	Note:	Not Reported

## GEOCHECK® - PHYSICAL SETTING SOURCE MAP FINDINGS

Level reading date:	1961-05-03	Feet below surface:	Not Reported
Feet to sea level:	2271	Note:	Not Reported
Level reading date:	1961-04-17	Feet below surface:	Not Reported
Feet to sea level:	2255	Note:	Not Reported
Level reading date:	1961-03-31	Feet below surface:	Not Reported
Feet to sea level:	2267	Note:	Not Reported
Level reading date:	1961-03-24	Feet below surface:	Not Reported
Feet to sea level:	2268	Note:	Not Reported
Level reading date:	1961-02-25	Feet below surface:	Not Reported
Feet to sea level:	2276	Note:	Not Reported
Level reading date:	1960-02-05	Feet below surface:	Not Reported
Feet to sea level:	2277	Note:	Not Reported
Level reading date:	1959-12-11	Feet below surface:	Not Reported
Feet to sea level:	2277	Note:	Not Reported
Level reading date:	1959-04-15	Feet below surface:	Not Reported
Feet to sea level:	2286	Note:	Not Reported
Level reading date:	1959-04-06	Feet below surface:	Not Reported
Feet to sea level:	2282	Note:	Not Reported
Level reading date:	1959-03-25	Feet below surface:	Not Reported
Feet to sea level:	2274	Note:	Not Reported
Level reading date:	1959-03-16	Feet below surface:	Not Reported
Feet to sea level:	2276	Note:	Not Reported
Level reading date:	1959-03-04	Feet below surface:	Not Reported
Feet to sea level:	2282	Note:	Not Reported
Level reading date:	1959-02-25	Feet below surface:	Not Reported
Feet to sea level:	2281	Note:	Not Reported
Level reading date:	1959-02-18	Feet below surface:	Not Reported
Feet to sea level:	2282	Note:	Not Reported
Level reading date:	1959-02-14	Feet below surface:	Not Reported
Feet to sea level:	2282	Note:	Not Reported
Level reading date:	1959-02-04	Feet below surface:	Not Reported
Feet to sea level:	2282	Note:	Not Reported
Level reading date:	1959-01-28	Feet below surface:	Not Reported
Feet to sea level:	2282	Note:	Not Reported
Level reading date:	1959-01-20	Feet below surface:	Not Reported
Feet to sea level:	2279	Note:	Not Reported
Level reading date:	1958-12-31	Feet below surface:	Not Reported
Feet to sea level:	2282	Note:	Not Reported
Level reading date:	1958-12-15	Feet below surface:	Not Reported
Feet to sea level:	2282	Note:	Not Reported
Level reading date:	1958-12-01	Feet below surface:	Not Reported
Feet to sea level:	2283	Note:	Not Reported

## GEOCHECK® - PHYSICAL SETTING SOURCE MAP FINDINGS

Level reading date:	1958-11-15	Feet below surface:	Not Reported
Feet to sea level:	2283	Note:	Not Reported
Level reading date:	1958-10-01	Feet below surface:	Not Reported
Feet to sea level:	2284	Note:	Not Reported
Level reading date:	1958-09-15	Feet below surface:	Not Reported
Feet to sea level:	2270	Note:	Not Reported
Level reading date:	1958-08-30	Feet below surface:	Not Reported
Feet to sea level:	2284	Note:	Not Reported
Level reading date:	1958-08-08	Feet below surface:	Not Reported
Feet to sea level:	2286	Note:	Not Reported
Level reading date:	1958-06-11	Feet below surface:	Not Reported
Feet to sea level:	2287	Note:	Not Reported
Level reading date:	1958-04-11	Feet below surface:	Not Reported
Feet to sea level:	2285	Note:	Not Reported
Level reading date:	1958-02-07	Feet below surface:	Not Reported
Feet to sea level:	2288	Note:	Not Reported
Level reading date:	1957-12-13	Feet below surface:	Not Reported
Feet to sea level:	2286	Note:	Not Reported
Level reading date:	1957-02-14	Feet below surface:	Not Reported
Feet to sea level:	2291	Note:	Not Reported
Level reading date:	1957-02-04	Feet below surface:	Not Reported
Feet to sea level:	2291	Note:	Not Reported
Level reading date:	1957-01-22	Feet below surface:	Not Reported
Feet to sea level:	2289	Note:	Not Reported
Level reading date:	1957-01-17	Feet below surface:	Not Reported
Feet to sea level:	2288	Note:	Not Reported
Level reading date:	1957-01-11	Feet below surface:	Not Reported
Feet to sea level:	2288	Note:	Not Reported
Level reading date:	1957-01-03	Feet below surface:	Not Reported
Feet to sea level:	2288	Note:	Not Reported
Level reading date:	1956-12-28	Feet below surface:	Not Reported
Feet to sea level:	2287	Note:	Not Reported
Level reading date:	1956-09-28	Feet below surface:	Not Reported
Feet to sea level:	2288	Note:	Not Reported
Level reading date:	1956-08-08	Feet below surface:	Not Reported
Feet to sea level:	2250	Note:	Not Reported

**4**  
**South**  
**1/4 - 1/2 Mile**  
**Lower**

**CA WELLS 3465**

Seq: 3465  
 Frds no: 3310002016

Prim sta c: 03S/01W-12E02 S  
 County: 33

## GEOCHECK® - PHYSICAL SETTING SOURCE MAP FINDINGS

District:	14	User id:	WAT
System no:	3310002	Water type:	G
Source nam:	WELL 15 - INACTIVE	Station ty:	WELL/AMBNT
Latitude:	335500.0	Longitude:	1165700.0
Precision:	4	Status:	IU
Comment 1:	EMERGENCY USE ONLY	Comment 2:	Not Reported
Comment 3:	Not Reported	Comment 4:	Not Reported
Comment 5:	Not Reported	Comment 6:	Not Reported
Comment 7:	Not Reported		
System no:	3310002	System nam:	Beaumont-Cherry Valley Wd
Hqname:	Not Reported	Address:	P O BOX 2037
City:	BEAUMONT	State:	CA
Zip:	92223	Zip ext:	Not Reported
Pop serv:	18000	Connection:	5666
Area serve:	BEAUMONT-CHERRY VALLEY		

**5  
NE  
1/2 - 1 Mile  
Higher**

**FED USGS      USGS40000139108**

Organization ID:	USGS-CA		
Organization Name:	USGS California Water Science Center		
Monitor Location:	003S001W12D001S	Type:	Well
Description:	Not Reported	HUC:	Not Reported
Drainage Area:	Not Reported	Drainage Area Units:	Not Reported
Contrib Drainage Area:	Not Reported	Contrib Drainage Area Unts:	Not Reported
Aquifer:	Basin and Range basin-fill aquifers		
Formation Type:	Not Reported	Aquifer Type:	Not Reported
Construction Date:	Not Reported	Well Depth:	316
Well Depth Units:	ft	Well Hole Depth:	Not Reported
Well Hole Depth Units:	Not Reported		

Ground water levels,Number of Measurements:	125	Level reading date:	1955-12-09
Feet below surface:	Not Reported	Feet to sea level:	2290
Note:	Not Reported		
Level reading date:	1955-10-05	Feet below surface:	Not Reported
Feet to sea level:	2290	Note:	Not Reported
Level reading date:	1955-08-08	Feet below surface:	Not Reported
Feet to sea level:	2291	Note:	Not Reported
Level reading date:	1955-05-27	Feet below surface:	Not Reported
Feet to sea level:	2292	Note:	Not Reported
Level reading date:	1955-03-31	Feet below surface:	Not Reported
Feet to sea level:	2293	Note:	Not Reported
Level reading date:	1955-01-29	Feet below surface:	Not Reported
Feet to sea level:	2292	Note:	Not Reported
Level reading date:	1954-12-03	Feet below surface:	Not Reported
Feet to sea level:	2292	Note:	Not Reported
Level reading date:	1954-10-01	Feet below surface:	Not Reported
Feet to sea level:	2293	Note:	Not Reported
Level reading date:	1954-07-30	Feet below surface:	Not Reported

## GEOCHECK® - PHYSICAL SETTING SOURCE MAP FINDINGS

Feet to sea level:	2294	Note:	Not Reported
Level reading date:	1954-05-28	Feet below surface:	Not Reported
Feet to sea level:	2295	Note:	Not Reported
Level reading date:	1954-04-02	Feet below surface:	Not Reported
Feet to sea level:	2295	Note:	Not Reported
Level reading date:	1954-01-29	Feet below surface:	Not Reported
Feet to sea level:	2296	Note:	Not Reported
Level reading date:	1953-11-27	Feet below surface:	Not Reported
Feet to sea level:	2296	Note:	Not Reported
Level reading date:	1953-10-16	Feet below surface:	Not Reported
Feet to sea level:	2296	Note:	Not Reported
Level reading date:	1953-07-31	Feet below surface:	Not Reported
Feet to sea level:	2297	Note:	Not Reported
Level reading date:	1953-06-05	Feet below surface:	Not Reported
Feet to sea level:	2298	Note:	Not Reported
Level reading date:	1953-03-27	Feet below surface:	Not Reported
Feet to sea level:	2299	Note:	Not Reported
Level reading date:	1953-01-30	Feet below surface:	Not Reported
Feet to sea level:	2299	Note:	Not Reported
Level reading date:	1952-12-05	Feet below surface:	Not Reported
Feet to sea level:	2299	Note:	Not Reported
Level reading date:	1952-10-03	Feet below surface:	Not Reported
Feet to sea level:	2300	Note:	Not Reported
Level reading date:	1952-08-08	Feet below surface:	Not Reported
Feet to sea level:	2300	Note:	Not Reported
Level reading date:	1952-05-29	Feet below surface:	Not Reported
Feet to sea level:	2301	Note:	Not Reported
Level reading date:	1952-03-24	Feet below surface:	Not Reported
Feet to sea level:	2301	Note:	Not Reported
Level reading date:	1952-02-01	Feet below surface:	Not Reported
Feet to sea level:	2301	Note:	Not Reported
Level reading date:	1951-11-03	Feet below surface:	Not Reported
Feet to sea level:	2302	Note:	Not Reported
Level reading date:	1951-10-01	Feet below surface:	Not Reported
Feet to sea level:	2302	Note:	Not Reported
Level reading date:	1951-09-04	Feet below surface:	Not Reported
Feet to sea level:	2303	Note:	Not Reported
Level reading date:	1951-08-03	Feet below surface:	Not Reported
Feet to sea level:	2303	Note:	Not Reported
Level reading date:	1951-07-09	Feet below surface:	Not Reported
Feet to sea level:	2303	Note:	Not Reported

## GEOCHECK® - PHYSICAL SETTING SOURCE MAP FINDINGS

Level reading date:	1949-10-01	Feet below surface:	Not Reported
Feet to sea level:	2307	Note:	Not Reported
Level reading date:	1949-07-02	Feet below surface:	Not Reported
Feet to sea level:	2308	Note:	Not Reported
Level reading date:	1949-04-05	Feet below surface:	Not Reported
Feet to sea level:	2308	Note:	Not Reported
Level reading date:	1949-01-03	Feet below surface:	Not Reported
Feet to sea level:	2309	Note:	Not Reported
Level reading date:	1948-10-05	Feet below surface:	Not Reported
Feet to sea level:	2310	Note:	Not Reported
Level reading date:	1948-07-06	Feet below surface:	Not Reported
Feet to sea level:	2310	Note:	Not Reported
Level reading date:	1948-04-15	Feet below surface:	Not Reported
Feet to sea level:	2311	Note:	Not Reported
Level reading date:	1947-10-07	Feet below surface:	Not Reported
Feet to sea level:	2311	Note:	Not Reported
Level reading date:	1947-07-03	Feet below surface:	Not Reported
Feet to sea level:	2308	Note:	Not Reported
Level reading date:	1946-10-05	Feet below surface:	Not Reported
Feet to sea level:	2310	Note:	Not Reported
Level reading date:	1946-04-12	Feet below surface:	Not Reported
Feet to sea level:	2312	Note:	Not Reported
Level reading date:	1946-01-07	Feet below surface:	Not Reported
Feet to sea level:	2311	Note:	Not Reported
Level reading date:	1945-10-11	Feet below surface:	Not Reported
Feet to sea level:	2311	Note:	Not Reported
Level reading date:	1945-07-08	Feet below surface:	Not Reported
Feet to sea level:	2312	Note:	Not Reported
Level reading date:	1945-04-04	Feet below surface:	Not Reported
Feet to sea level:	2313	Note:	Not Reported
Level reading date:	1945-01-03	Feet below surface:	Not Reported
Feet to sea level:	2314	Note:	Not Reported
Level reading date:	1944-10-03	Feet below surface:	Not Reported
Feet to sea level:	2314	Note:	Not Reported
Level reading date:	1944-07-05	Feet below surface:	Not Reported
Feet to sea level:	2314	Note:	Not Reported
Level reading date:	1944-04-08	Feet below surface:	Not Reported
Feet to sea level:	2315	Note:	Not Reported
Level reading date:	1944-01-08	Feet below surface:	Not Reported
Feet to sea level:	2315	Note:	Not Reported
Level reading date:	1943-10-05	Feet below surface:	Not Reported
Feet to sea level:	2315	Note:	Not Reported

## GEOCHECK® - PHYSICAL SETTING SOURCE MAP FINDINGS

Level reading date:	1943-07-05	Feet below surface:	Not Reported
Feet to sea level:	2314	Note:	Not Reported
Level reading date:	1943-01-05	Feet below surface:	Not Reported
Feet to sea level:	2316	Note:	Not Reported
Level reading date:	1942-10-02	Feet below surface:	Not Reported
Feet to sea level:	2316	Note:	Not Reported
Level reading date:	1942-04-07	Feet below surface:	Not Reported
Feet to sea level:	2314	Note:	Not Reported
Level reading date:	1942-01-06	Feet below surface:	Not Reported
Feet to sea level:	2315	Note:	Not Reported
Level reading date:	1941-10-04	Feet below surface:	Not Reported
Feet to sea level:	2316	Note:	Not Reported
Level reading date:	1941-07-09	Feet below surface:	Not Reported
Feet to sea level:	2317	Note:	Not Reported
Level reading date:	1941-04-09	Feet below surface:	Not Reported
Feet to sea level:	2318	Note:	Not Reported
Level reading date:	1941-01-04	Feet below surface:	Not Reported
Feet to sea level:	2316	Note:	Not Reported
Level reading date:	1940-10-02	Feet below surface:	Not Reported
Feet to sea level:	2318	Note:	Not Reported
Level reading date:	1940-07-03	Feet below surface:	Not Reported
Feet to sea level:	2318	Note:	Not Reported
Level reading date:	1940-04-02	Feet below surface:	Not Reported
Feet to sea level:	2319	Note:	Not Reported
Level reading date:	1940-01-05	Feet below surface:	Not Reported
Feet to sea level:	2319	Note:	Not Reported
Level reading date:	1939-10-05	Feet below surface:	Not Reported
Feet to sea level:	2319	Note:	Not Reported
Level reading date:	1939-07-03	Feet below surface:	Not Reported
Feet to sea level:	2320	Note:	Not Reported
Level reading date:	1939-04-05	Feet below surface:	Not Reported
Feet to sea level:	2320	Note:	Not Reported
Level reading date:	1939-01-03	Feet below surface:	Not Reported
Feet to sea level:	2320	Note:	Not Reported
Level reading date:	1938-10-03	Feet below surface:	Not Reported
Feet to sea level:	2320	Note:	Not Reported
Level reading date:	1938-07-01	Feet below surface:	Not Reported
Feet to sea level:	2320	Note:	Not Reported
Level reading date:	1938-04-30	Feet below surface:	Not Reported
Feet to sea level:	2371	Note:	Not Reported
Level reading date:	1938-01-10	Feet below surface:	Not Reported
Feet to sea level:	2322	Note:	Not Reported

## GEOCHECK® - PHYSICAL SETTING SOURCE MAP FINDINGS

Level reading date:	1937-10-06	Feet below surface:	Not Reported
Feet to sea level:	2322	Note:	Not Reported
Level reading date:	1937-07-25	Feet below surface:	Not Reported
Feet to sea level:	2318	Note:	Not Reported
Level reading date:	1937-04-06	Feet below surface:	Not Reported
Feet to sea level:	2322	Note:	Not Reported
Level reading date:	1937-01-08	Feet below surface:	Not Reported
Feet to sea level:	2323	Note:	Not Reported
Level reading date:	1936-10-08	Feet below surface:	Not Reported
Feet to sea level:	2323	Note:	Not Reported
Level reading date:	1936-07-07	Feet below surface:	Not Reported
Feet to sea level:	2324	Note:	Not Reported
Level reading date:	1936-04-02	Feet below surface:	Not Reported
Feet to sea level:	2324	Note:	Not Reported
Level reading date:	1935-10-15	Feet below surface:	Not Reported
Feet to sea level:	2325	Note:	Not Reported
Level reading date:	1935-01-18	Feet below surface:	Not Reported
Feet to sea level:	2327	Note:	Not Reported
Level reading date:	1934-10-11	Feet below surface:	Not Reported
Feet to sea level:	2327	Note:	Not Reported
Level reading date:	1934-07-12	Feet below surface:	Not Reported
Feet to sea level:	2327	Note:	Not Reported
Level reading date:	1934-04-04	Feet below surface:	Not Reported
Feet to sea level:	2328	Note:	Not Reported
Level reading date:	1933-12-07	Feet below surface:	Not Reported
Feet to sea level:	2328	Note:	Not Reported
Level reading date:	1933-10-12	Feet below surface:	Not Reported
Feet to sea level:	2328	Note:	Not Reported
Level reading date:	1933-06-08	Feet below surface:	Not Reported
Feet to sea level:	2329	Note:	Not Reported
Level reading date:	1932-12-06	Feet below surface:	Not Reported
Feet to sea level:	2329	Note:	Not Reported
Level reading date:	1932-10-11	Feet below surface:	Not Reported
Feet to sea level:	2330	Note:	Not Reported
Level reading date:	1932-07-07	Feet below surface:	Not Reported
Feet to sea level:	2330	Note:	Not Reported
Level reading date:	1932-04-09	Feet below surface:	Not Reported
Feet to sea level:	2330	Note:	Not Reported
Level reading date:	1931-10-08	Feet below surface:	Not Reported
Feet to sea level:	2330	Note:	Not Reported
Level reading date:	1931-06-08	Feet below surface:	Not Reported
Feet to sea level:	2331	Note:	Not Reported



## GEOCHECK® - PHYSICAL SETTING SOURCE MAP FINDINGS

Level reading date:	1931-03-05	Feet below surface:	Not Reported
Feet to sea level:	2331	Note:	Not Reported
Level reading date:	1930-10-01	Feet below surface:	Not Reported
Feet to sea level:	2331	Note:	Not Reported
Level reading date:	1930-06-04	Feet below surface:	Not Reported
Feet to sea level:	2332	Note:	Not Reported
Level reading date:	1930-03-19	Feet below surface:	Not Reported
Feet to sea level:	2332	Note:	Not Reported
Level reading date:	1930-02-04	Feet below surface:	Not Reported
Feet to sea level:	2332	Note:	Not Reported
Level reading date:	1929-10-12	Feet below surface:	Not Reported
Feet to sea level:	2332	Note:	Not Reported
Level reading date:	1929-08-03	Feet below surface:	Not Reported
Feet to sea level:	2332	Note:	Not Reported
Level reading date:	1929-06-11	Feet below surface:	Not Reported
Feet to sea level:	2332	Note:	Not Reported
Level reading date:	1929-04-12	Feet below surface:	Not Reported
Feet to sea level:	2332	Note:	Not Reported
Level reading date:	1929-03-04	Feet below surface:	Not Reported
Feet to sea level:	2332	Note:	Not Reported
Level reading date:	1929-02-04	Feet below surface:	Not Reported
Feet to sea level:	2332	Note:	Not Reported
Level reading date:	1929-01-03	Feet below surface:	Not Reported
Feet to sea level:	2333	Note:	Not Reported
Level reading date:	1928-12-04	Feet below surface:	Not Reported
Feet to sea level:	2332	Note:	Not Reported
Level reading date:	1928-11-01	Feet below surface:	Not Reported
Feet to sea level:	2332	Note:	Not Reported
Level reading date:	1928-10-05	Feet below surface:	Not Reported
Feet to sea level:	2327	Note:	Not Reported
Level reading date:	1928-09-05	Feet below surface:	Not Reported
Feet to sea level:	2333	Note:	Not Reported
Level reading date:	1928-08-02	Feet below surface:	Not Reported
Feet to sea level:	2333	Note:	Not Reported
Level reading date:	1928-07-02	Feet below surface:	Not Reported
Feet to sea level:	2333	Note:	Not Reported
Level reading date:	1928-06-02	Feet below surface:	Not Reported
Feet to sea level:	2333	Note:	Not Reported
Level reading date:	1928-04-20	Feet below surface:	Not Reported
Feet to sea level:	2333	Note:	Not Reported
Level reading date:	1928-04-03	Feet below surface:	Not Reported
Feet to sea level:	2333	Note:	Not Reported

## GEOCHECK® - PHYSICAL SETTING SOURCE MAP FINDINGS

Level reading date:	1928-03-02	Feet below surface:	Not Reported
Feet to sea level:	2333	Note:	Not Reported
Level reading date:	1928-02-02	Feet below surface:	Not Reported
Feet to sea level:	2333	Note:	Not Reported
Level reading date:	1928-01-10	Feet below surface:	Not Reported
Feet to sea level:	2333	Note:	Not Reported
Level reading date:	1927-12-05	Feet below surface:	Not Reported
Feet to sea level:	2333	Note:	Not Reported
Level reading date:	1927-11-01	Feet below surface:	Not Reported
Feet to sea level:	2333	Note:	Not Reported
Level reading date:	1927-10-07	Feet below surface:	Not Reported
Feet to sea level:	2333	Note:	Not Reported
Level reading date:	1927-09-02	Feet below surface:	Not Reported
Feet to sea level:	2333	Note:	Not Reported
Level reading date:	1927-08-04	Feet below surface:	Not Reported
Feet to sea level:	2333	Note:	Not Reported
Level reading date:	1927-07-06	Feet below surface:	Not Reported
Feet to sea level:	2333	Note:	Not Reported
Level reading date:	1927-06-04	Feet below surface:	Not Reported
Feet to sea level:	2333	Note:	Not Reported
Level reading date:	1927-04-30	Feet below surface:	Not Reported
Feet to sea level:	2333	Note:	Not Reported
Level reading date:	1927-04-14	Feet below surface:	Not Reported
Feet to sea level:	2333	Note:	Not Reported

**B6  
NNE  
1/2 - 1 Mile  
Higher**

**CA WELLS      CADWR8000006161**

State Well #:	03S01W01N001S	Station ID:	4318
Well Name:	Not Reported	Well Use:	Unknown
Well Type:	Unknown	Well Depth:	0
Basin Name:	San Timoteo	Well Completion Rpt #:	Not Reported

**B7  
NNE  
1/2 - 1 Mile  
Higher**

**FED USGS      USGS40000139131**

Organization ID:	USGS-CA		
Organization Name:	USGS California Water Science Center		
Monitor Location:	003S001W01N001S	Type:	Well
Description:	ROCKWELL GPS FOR LAT/LONG., NAD27		
HUC:	18070202	Drainage Area:	Not Reported
Drainage Area Units:	Not Reported	Contrib Drainage Area:	Not Reported
Contrib Drainage Area Unts:	Not Reported	Aquifer:	Basin and Range basin-fill aquifers
Formation Type:	Not Reported	Aquifer Type:	Not Reported

## GEOCHECK® - PHYSICAL SETTING SOURCE MAP FINDINGS

Construction Date:	1931	Well Depth:	368
Well Depth Units:	ft	Well Hole Depth:	Not Reported
Well Hole Depth Units:	Not Reported		

Ground water levels, Number of Measurements:	191	Level reading date:	2001-06-05
Feet below surface:	Not Reported	Feet to sea level:	Not Reported
Note:	The site was dry (no water level recorded).		

Level reading date:	2000-04-25	Feet below surface:	Not Reported
Feet to sea level:	Not Reported		
Note:	The site was dry (no water level recorded).		

Level reading date:	1999-10-26	Feet below surface:	Not Reported
Feet to sea level:	Not Reported		
Note:	The site was dry (no water level recorded).		

Level reading date:	1999-04-26	Feet below surface:	367.5
Feet to sea level:	Not Reported	Note:	Not Reported

Level reading date:	1998-06-04	Feet below surface:	367.6
Feet to sea level:	Not Reported	Note:	Not Reported

Level reading date:	1997-10-22	Feet below surface:	Not Reported
Feet to sea level:	2234	Note:	Not Reported

Level reading date:	1997-05-14	Feet below surface:	Not Reported
Feet to sea level:	2235	Note:	Not Reported

Level reading date:	1996-11-12	Feet below surface:	Not Reported
Feet to sea level:	2234	Note:	Not Reported

Level reading date:	1996-05-07	Feet below surface:	Not Reported
Feet to sea level:	2235	Note:	Not Reported

Level reading date:	1995-05-12	Feet below surface:	Not Reported
Feet to sea level:	2234	Note:	Not Reported

Level reading date:	1994-11-07	Feet below surface:	370.3
Feet to sea level:	Not Reported	Note:	Not Reported

Level reading date:	1994-05-09	Feet below surface:	368.5
Feet to sea level:	Not Reported	Note:	Not Reported

Level reading date:	1993-10-13	Feet below surface:	368
Feet to sea level:	Not Reported	Note:	Not Reported

Level reading date:	1993-06-07	Feet below surface:	Not Reported
Feet to sea level:	2237	Note:	Not Reported

Level reading date:	1993-06-06	Feet below surface:	Not Reported
Feet to sea level:	2237	Note:	Not Reported

Level reading date:	1993-06-04	Feet below surface:	Not Reported
Feet to sea level:	2237	Note:	Not Reported

Level reading date:	1993-05-31	Feet below surface:	366.4
Feet to sea level:	Not Reported	Note:	Not Reported

Level reading date:	1993-05-30	Feet below surface:	366.2
Feet to sea level:	Not Reported	Note:	Not Reported

## GEOCHECK® - PHYSICAL SETTING SOURCE MAP FINDINGS

Level reading date:	1993-05-29	Feet below surface:	366.8
Feet to sea level:	Not Reported	Note:	Not Reported
Level reading date:	1993-05-28	Feet below surface:	366.7
Feet to sea level:	Not Reported	Note:	Not Reported
Level reading date:	1993-04-29	Feet below surface:	365
Feet to sea level:	Not Reported	Note:	Not Reported
Level reading date:	1991-11-01	Feet below surface:	361.8
Feet to sea level:	Not Reported	Note:	Not Reported
Level reading date:	1978-07-18	Feet below surface:	365.2
Feet to sea level:	Not Reported	Note:	Not Reported
Level reading date:	1978-06-27	Feet below surface:	364.1
Feet to sea level:	Not Reported	Note:	Not Reported
Level reading date:	1978-05-26	Feet below surface:	363.9
Feet to sea level:	Not Reported	Note:	Not Reported
Level reading date:	1978-04-26	Feet below surface:	363.6
Feet to sea level:	Not Reported	Note:	Not Reported
Level reading date:	1978-03-27	Feet below surface:	363.6
Feet to sea level:	Not Reported	Note:	Not Reported
Level reading date:	1978-02-23	Feet below surface:	363.7
Feet to sea level:	Not Reported	Note:	Not Reported
Level reading date:	1978-01-26	Feet below surface:	363.7
Feet to sea level:	Not Reported	Note:	Not Reported
Level reading date:	1977-12-22	Feet below surface:	363.6
Feet to sea level:	Not Reported	Note:	Not Reported
Level reading date:	1977-11-22	Feet below surface:	363.6
Feet to sea level:	Not Reported	Note:	Not Reported
Level reading date:	1977-10-24	Feet below surface:	363.4
Feet to sea level:	Not Reported	Note:	Not Reported
Level reading date:	1977-09-23	Feet below surface:	363.1
Feet to sea level:	Not Reported	Note:	Not Reported
Level reading date:	1977-08-26	Feet below surface:	362.7
Feet to sea level:	Not Reported	Note:	Not Reported
Level reading date:	1977-07-27	Feet below surface:	362.7
Feet to sea level:	Not Reported	Note:	Not Reported
Level reading date:	1977-07-05	Feet below surface:	362.4
Feet to sea level:	Not Reported	Note:	Not Reported
Level reading date:	1977-06-01	Feet below surface:	362.1
Feet to sea level:	Not Reported	Note:	Not Reported
Level reading date:	1977-04-01	Feet below surface:	361.7
Feet to sea level:	Not Reported	Note:	Not Reported
Level reading date:	1977-03-02	Feet below surface:	361.7
Feet to sea level:	Not Reported	Note:	Not Reported

## GEOCHECK® - PHYSICAL SETTING SOURCE MAP FINDINGS

Level reading date:	1977-02-02	Feet below surface:	361.8
Feet to sea level:	Not Reported	Note:	Not Reported
Level reading date:	1976-12-04	Feet below surface:	361.8
Feet to sea level:	Not Reported	Note:	Not Reported
Level reading date:	1976-11-03	Feet below surface:	362.1
Feet to sea level:	Not Reported	Note:	Not Reported
Level reading date:	1976-10-04	Feet below surface:	361.8
Feet to sea level:	Not Reported	Note:	Not Reported
Level reading date:	1976-09-04	Feet below surface:	361.9
Feet to sea level:	Not Reported	Note:	Not Reported
Level reading date:	1976-07-31	Feet below surface:	361.3
Feet to sea level:	Not Reported	Note:	Not Reported
Level reading date:	1976-07-02	Feet below surface:	360.4
Feet to sea level:	Not Reported	Note:	Not Reported
Level reading date:	1976-06-02	Feet below surface:	360.8
Feet to sea level:	Not Reported	Note:	Not Reported
Level reading date:	1976-05-01	Feet below surface:	360.8
Feet to sea level:	Not Reported	Note:	Not Reported
Level reading date:	1976-04-01	Feet below surface:	360.8
Feet to sea level:	Not Reported	Note:	Not Reported
Level reading date:	1976-03-31	Feet below surface:	361.1
Feet to sea level:	Not Reported	Note:	Not Reported
Level reading date:	1976-02-29	Feet below surface:	361.3
Feet to sea level:	Not Reported	Note:	Not Reported
Level reading date:	1976-02-12	Feet below surface:	361
Feet to sea level:	Not Reported	Note:	Not Reported
Level reading date:	1973-09-28	Feet below surface:	359
Feet to sea level:	Not Reported	Note:	Not Reported
Level reading date:	1973-07-06	Feet below surface:	375.8
Feet to sea level:	Not Reported	Note:	Not Reported
Level reading date:	1973-04-27	Feet below surface:	372.5
Feet to sea level:	Not Reported	Note:	Not Reported
Level reading date:	1973-02-23	Feet below surface:	357
Feet to sea level:	Not Reported	Note:	Not Reported
Level reading date:	1972-12-14	Feet below surface:	357.8
Feet to sea level:	Not Reported	Note:	Not Reported
Level reading date:	1972-07-07	Feet below surface:	356.3
Feet to sea level:	Not Reported	Note:	Not Reported
Level reading date:	1972-04-07	Feet below surface:	355.4
Feet to sea level:	Not Reported	Note:	Not Reported
Level reading date:	1972-01-28	Feet below surface:	355.3
Feet to sea level:	Not Reported	Note:	Not Reported

## GEOCHECK® - PHYSICAL SETTING SOURCE MAP FINDINGS

Level reading date:	1971-11-24	Feet below surface:	355.1
Feet to sea level:	Not Reported	Note:	Not Reported
Level reading date:	1971-11-03	Feet below surface:	355.6
Feet to sea level:	Not Reported	Note:	Not Reported
Level reading date:	1971-09-03	Feet below surface:	354.3
Feet to sea level:	Not Reported	Note:	Not Reported
Level reading date:	1971-07-30	Feet below surface:	354.4
Feet to sea level:	Not Reported	Note:	Not Reported
Level reading date:	1971-04-23	Feet below surface:	353.8
Feet to sea level:	Not Reported	Note:	Not Reported
Level reading date:	1971-04-03	Feet below surface:	353.5
Feet to sea level:	Not Reported	Note:	Not Reported
Level reading date:	1971-04-01	Feet below surface:	353.5
Feet to sea level:	Not Reported	Note:	Not Reported
Level reading date:	1971-03-01	Feet below surface:	353.3
Feet to sea level:	Not Reported	Note:	Not Reported
Level reading date:	1971-02-24	Feet below surface:	353.9
Feet to sea level:	Not Reported	Note:	Not Reported
Level reading date:	1971-02-01	Feet below surface:	353.2
Feet to sea level:	Not Reported	Note:	Not Reported
Level reading date:	1971-01-18	Feet below surface:	353.5
Feet to sea level:	Not Reported	Note:	Not Reported
Level reading date:	1971-01-01	Feet below surface:	353.2
Feet to sea level:	Not Reported	Note:	Not Reported
Level reading date:	1970-12-01	Feet below surface:	353.6
Feet to sea level:	Not Reported	Note:	Not Reported
Level reading date:	1970-11-01	Feet below surface:	353.5
Feet to sea level:	Not Reported	Note:	Not Reported
Level reading date:	1970-10-19	Feet below surface:	353.9
Feet to sea level:	Not Reported	Note:	Not Reported
Level reading date:	1970-10-01	Feet below surface:	353.7
Feet to sea level:	Not Reported	Note:	Not Reported
Level reading date:	1970-09-01	Feet below surface:	353
Feet to sea level:	Not Reported	Note:	Not Reported
Level reading date:	1970-08-07	Feet below surface:	353.1
Feet to sea level:	Not Reported	Note:	Not Reported
Level reading date:	1970-08-01	Feet below surface:	352.8
Feet to sea level:	Not Reported	Note:	Not Reported
Level reading date:	1970-07-01	Feet below surface:	352.6
Feet to sea level:	Not Reported	Note:	Not Reported
Level reading date:	1970-06-01	Feet below surface:	352.3
Feet to sea level:	Not Reported	Note:	Not Reported

## GEOCHECK® - PHYSICAL SETTING SOURCE MAP FINDINGS

Level reading date:	1970-05-01	Feet below surface:	352.3
Feet to sea level:	Not Reported	Note:	Not Reported
Level reading date:	1970-04-01	Feet below surface:	352.1
Feet to sea level:	Not Reported	Note:	Not Reported
Level reading date:	1970-03-01	Feet below surface:	351.9
Feet to sea level:	Not Reported	Note:	Not Reported
Level reading date:	1970-02-01	Feet below surface:	352
Feet to sea level:	Not Reported	Note:	Not Reported
Level reading date:	1970-01-01	Feet below surface:	352.1
Feet to sea level:	Not Reported	Note:	Not Reported
Level reading date:	1969-12-01	Feet below surface:	352.2
Feet to sea level:	Not Reported	Note:	Not Reported
Level reading date:	1969-11-01	Feet below surface:	352
Feet to sea level:	Not Reported	Note:	Not Reported
Level reading date:	1969-10-01	Feet below surface:	351.8
Feet to sea level:	Not Reported	Note:	Not Reported
Level reading date:	1969-09-01	Feet below surface:	351.7
Feet to sea level:	Not Reported	Note:	Not Reported
Level reading date:	1969-08-22	Feet below surface:	351.8
Feet to sea level:	Not Reported	Note:	Not Reported
Level reading date:	1969-08-01	Feet below surface:	351.3
Feet to sea level:	Not Reported	Note:	Not Reported
Level reading date:	1969-07-11	Feet below surface:	351.7
Feet to sea level:	Not Reported	Note:	Not Reported
Level reading date:	1969-07-01	Feet below surface:	351.2
Feet to sea level:	Not Reported	Note:	Not Reported
Level reading date:	1969-06-19	Feet below surface:	351.1
Feet to sea level:	Not Reported	Note:	Not Reported
Level reading date:	1969-06-06	Feet below surface:	351
Feet to sea level:	Not Reported	Note:	Not Reported
Level reading date:	1969-03-28	Feet below surface:	350.8
Feet to sea level:	Not Reported	Note:	Not Reported
Level reading date:	1968-11-22	Feet below surface:	350.7
Feet to sea level:	Not Reported	Note:	Not Reported
Level reading date:	1968-02-09	Feet below surface:	347.2
Feet to sea level:	Not Reported	Note:	Not Reported
Level reading date:	1967-10-20	Feet below surface:	347.2
Feet to sea level:	Not Reported	Note:	Not Reported
Level reading date:	1967-07-28	Feet below surface:	345.9
Feet to sea level:	Not Reported	Note:	Not Reported
Level reading date:	1967-05-12	Feet below surface:	344.4
Feet to sea level:	Not Reported	Note:	Not Reported

## GEOCHECK® - PHYSICAL SETTING SOURCE MAP FINDINGS

Level reading date:	1966-08-26	Feet below surface:	343.1
Feet to sea level:	Not Reported	Note:	Not Reported
Level reading date:	1966-05-06	Feet below surface:	342.1
Feet to sea level:	Not Reported	Note:	Not Reported
Level reading date:	1966-01-07	Feet below surface:	342
Feet to sea level:	Not Reported	Note:	Not Reported
Level reading date:	1965-09-17	Feet below surface:	340.2
Feet to sea level:	Not Reported	Note:	Not Reported
Level reading date:	1965-06-25	Feet below surface:	340.2
Feet to sea level:	Not Reported	Note:	Not Reported
Level reading date:	1965-04-23	Feet below surface:	339.7
Feet to sea level:	Not Reported	Note:	Not Reported
Level reading date:	1965-01-20	Feet below surface:	339.1
Feet to sea level:	Not Reported	Note:	Not Reported
Level reading date:	1964-12-11	Feet below surface:	339.8
Feet to sea level:	Not Reported	Note:	Not Reported
Level reading date:	1964-10-12	Feet below surface:	339.7
Feet to sea level:	Not Reported	Note:	Not Reported
Level reading date:	1964-08-21	Feet below surface:	339
Feet to sea level:	Not Reported	Note:	Not Reported
Level reading date:	1964-06-19	Feet below surface:	338.2
Feet to sea level:	Not Reported	Note:	Not Reported
Level reading date:	1964-04-10	Feet below surface:	337.2
Feet to sea level:	Not Reported	Note:	Not Reported
Level reading date:	1964-02-06	Feet below surface:	337.7
Feet to sea level:	Not Reported	Note:	Not Reported
Level reading date:	1963-12-06	Feet below surface:	336.8
Feet to sea level:	Not Reported	Note:	Not Reported
Level reading date:	1963-09-27	Feet below surface:	336.6
Feet to sea level:	Not Reported	Note:	Not Reported
Level reading date:	1963-08-01	Feet below surface:	335.6
Feet to sea level:	Not Reported	Note:	Not Reported
Level reading date:	1963-06-07	Feet below surface:	335.4
Feet to sea level:	Not Reported	Note:	Not Reported
Level reading date:	1963-03-29	Feet below surface:	334.6
Feet to sea level:	Not Reported	Note:	Not Reported
Level reading date:	1963-01-24	Feet below surface:	334.3
Feet to sea level:	Not Reported	Note:	Not Reported
Level reading date:	1962-12-12	Feet below surface:	333.6
Feet to sea level:	Not Reported	Note:	Not Reported
Level reading date:	1962-10-05	Feet below surface:	333.8
Feet to sea level:	Not Reported	Note:	Not Reported



## GEOCHECK® - PHYSICAL SETTING SOURCE MAP FINDINGS

Level reading date:	1962-08-03	Feet below surface:	332.1
Feet to sea level:	Not Reported	Note:	Not Reported
Level reading date:	1962-05-25	Feet below surface:	332.3
Feet to sea level:	Not Reported	Note:	Not Reported
Level reading date:	1962-04-06	Feet below surface:	332.2
Feet to sea level:	Not Reported	Note:	Not Reported
Level reading date:	1962-01-26	Feet below surface:	332.4
Feet to sea level:	Not Reported	Note:	Not Reported
Level reading date:	1961-12-01	Feet below surface:	332.1
Feet to sea level:	Not Reported	Note:	Not Reported
Level reading date:	1961-10-13	Feet below surface:	331.2
Feet to sea level:	Not Reported	Note:	Not Reported
Level reading date:	1961-08-04	Feet below surface:	330.3
Feet to sea level:	Not Reported	Note:	Not Reported
Level reading date:	1961-06-02	Feet below surface:	329.5
Feet to sea level:	Not Reported	Note:	Not Reported
Level reading date:	1961-04-07	Feet below surface:	328.8
Feet to sea level:	Not Reported	Note:	Not Reported
Level reading date:	1961-02-10	Feet below surface:	329.3
Feet to sea level:	Not Reported	Note:	Not Reported
Level reading date:	1960-12-02	Feet below surface:	326.2
Feet to sea level:	Not Reported	Note:	Not Reported
Level reading date:	1960-10-07	Feet below surface:	327.7
Feet to sea level:	Not Reported	Note:	Not Reported
Level reading date:	1960-08-11	Feet below surface:	326.8
Feet to sea level:	Not Reported	Note:	Not Reported
Level reading date:	1960-05-27	Feet below surface:	325.5
Feet to sea level:	Not Reported	Note:	Not Reported
Level reading date:	1960-04-08	Feet below surface:	325.2
Feet to sea level:	Not Reported	Note:	Not Reported
Level reading date:	1960-02-05	Feet below surface:	325.3
Feet to sea level:	Not Reported	Note:	Not Reported
Level reading date:	1959-12-11	Feet below surface:	325.4
Feet to sea level:	Not Reported	Note:	Not Reported
Level reading date:	1959-09-04	Feet below surface:	323.9
Feet to sea level:	Not Reported	Note:	Not Reported
Level reading date:	1959-06-11	Feet below surface:	322.6
Feet to sea level:	Not Reported	Note:	Not Reported
Level reading date:	1959-04-17	Feet below surface:	321.5
Feet to sea level:	Not Reported	Note:	Not Reported
Level reading date:	1959-02-20	Feet below surface:	321.8
Feet to sea level:	Not Reported	Note:	Not Reported

## GEOCHECK® - PHYSICAL SETTING SOURCE MAP FINDINGS

Level reading date:	1958-11-28	Feet below surface:	321.8
Feet to sea level:	Not Reported	Note:	Not Reported
Level reading date:	1958-10-02	Feet below surface:	321.5
Feet to sea level:	Not Reported	Note:	Not Reported
Level reading date:	1958-08-08	Feet below surface:	320
Feet to sea level:	Not Reported	Note:	Not Reported
Level reading date:	1958-06-11	Feet below surface:	319.4
Feet to sea level:	Not Reported	Note:	Not Reported
Level reading date:	1958-04-11	Feet below surface:	318.8
Feet to sea level:	Not Reported	Note:	Not Reported
Level reading date:	1958-02-07	Feet below surface:	318.9
Feet to sea level:	Not Reported	Note:	Not Reported
Level reading date:	1957-12-13	Feet below surface:	318.5
Feet to sea level:	Not Reported	Note:	Not Reported
Level reading date:	1957-10-02	Feet below surface:	317.9
Feet to sea level:	Not Reported	Note:	Not Reported
Level reading date:	1957-08-01	Feet below surface:	317.1
Feet to sea level:	Not Reported	Note:	Not Reported
Level reading date:	1957-06-24	Feet below surface:	318.1
Feet to sea level:	Not Reported	Note:	Not Reported
Level reading date:	1957-03-29	Feet below surface:	315.8
Feet to sea level:	Not Reported	Note:	Not Reported
Level reading date:	1957-01-25	Feet below surface:	315.6
Feet to sea level:	Not Reported	Note:	Not Reported
Level reading date:	1956-11-30	Feet below surface:	315.5
Feet to sea level:	Not Reported	Note:	Not Reported
Level reading date:	1956-09-28	Feet below surface:	314.9
Feet to sea level:	Not Reported	Note:	Not Reported
Level reading date:	1956-07-27	Feet below surface:	313.8
Feet to sea level:	Not Reported	Note:	Not Reported
Level reading date:	1956-05-25	Feet below surface:	312.8
Feet to sea level:	Not Reported	Note:	Not Reported
Level reading date:	1956-03-30	Feet below surface:	312.4
Feet to sea level:	Not Reported	Note:	Not Reported
Level reading date:	1956-02-03	Feet below surface:	312.3
Feet to sea level:	Not Reported	Note:	Not Reported
Level reading date:	1955-12-09	Feet below surface:	312.2
Feet to sea level:	Not Reported	Note:	Not Reported
Level reading date:	1955-10-05	Feet below surface:	311.8
Feet to sea level:	Not Reported	Note:	Not Reported
Level reading date:	1955-08-08	Feet below surface:	310.8
Feet to sea level:	Not Reported	Note:	Not Reported

## GEOCHECK® - PHYSICAL SETTING SOURCE MAP FINDINGS

Level reading date:	1955-05-27	Feet below surface:	309.5
Feet to sea level:	Not Reported	Note:	Not Reported
Level reading date:	1955-03-31	Feet below surface:	308
Feet to sea level:	Not Reported	Note:	Not Reported
Level reading date:	1955-01-29	Feet below surface:	308.6
Feet to sea level:	Not Reported	Note:	Not Reported
Level reading date:	1954-10-01	Feet below surface:	307.7
Feet to sea level:	Not Reported	Note:	Not Reported
Level reading date:	1954-07-30	Feet below surface:	306.7
Feet to sea level:	Not Reported	Note:	Not Reported
Level reading date:	1954-05-28	Feet below surface:	305.5
Feet to sea level:	Not Reported	Note:	Not Reported
Level reading date:	1954-04-02	Feet below surface:	305
Feet to sea level:	Not Reported	Note:	Not Reported
Level reading date:	1954-01-29	Feet below surface:	305
Feet to sea level:	Not Reported	Note:	Not Reported
Level reading date:	1953-11-28	Feet below surface:	304.8
Feet to sea level:	Not Reported	Note:	Not Reported
Level reading date:	1953-10-16	Feet below surface:	304.6
Feet to sea level:	Not Reported	Note:	Not Reported
Level reading date:	1953-07-31	Feet below surface:	303.4
Feet to sea level:	Not Reported	Note:	Not Reported
Level reading date:	1953-06-05	Feet below surface:	302.2
Feet to sea level:	Not Reported	Note:	Not Reported
Level reading date:	1953-03-27	Feet below surface:	301.6
Feet to sea level:	Not Reported	Note:	Not Reported
Level reading date:	1953-01-30	Feet below surface:	301.6
Feet to sea level:	Not Reported	Note:	Not Reported
Level reading date:	1952-12-05	Feet below surface:	301.6
Feet to sea level:	Not Reported	Note:	Not Reported
Level reading date:	1952-10-03	Feet below surface:	301.3
Feet to sea level:	Not Reported	Note:	Not Reported
Level reading date:	1952-08-08	Feet below surface:	300.2
Feet to sea level:	Not Reported	Note:	Not Reported
Level reading date:	1952-05-29	Feet below surface:	299.1
Feet to sea level:	Not Reported	Note:	Not Reported
Level reading date:	1952-03-24	Feet below surface:	298.7
Feet to sea level:	Not Reported	Note:	Not Reported
Level reading date:	1952-02-01	Feet below surface:	299
Feet to sea level:	Not Reported	Note:	Not Reported
Level reading date:	1951-11-30	Feet below surface:	289.8
Feet to sea level:	Not Reported	Note:	Not Reported

## GEOCHECK® - PHYSICAL SETTING SOURCE MAP FINDINGS

Level reading date:	1951-10-01	Feet below surface:	298.4
Feet to sea level:	Not Reported	Note:	Not Reported
Level reading date:	1951-09-04	Feet below surface:	289
Feet to sea level:	Not Reported	Note:	Not Reported
Level reading date:	1951-08-03	Feet below surface:	297.5
Feet to sea level:	Not Reported	Note:	Not Reported
Level reading date:	1951-07-09	Feet below surface:	297.2
Feet to sea level:	Not Reported	Note:	Not Reported
Level reading date:	1930-12-03	Feet below surface:	308.3
Feet to sea level:	Not Reported	Note:	Not Reported

**C8**  
**East**  
**1/2 - 1 Mile**  
**Lower**

**CA WELLS    CADWR8000006114**

State Well #:	03S01W12L001S	Station ID:	29155
Well Name:	335519116561701	Well Use:	Observation
Well Type:	Single Well	Well Depth:	0
Basin Name:	San Timoteo	Well Completion Rpt #:	Not Reported

**C9**  
**East**  
**1/2 - 1 Mile**  
**Lower**

**FED USGS    USGS40000139034**

Organization ID:	USGS-CA	Type:	Well
Organization Name:	USGS California Water Science Center	HUC:	18100200
Monitor Location:	003S001W12L001S	Drainage Area Units:	Not Reported
Description:	Not Reported	Contrib Drainage Area Units:	Not Reported
Drainage Area:	Not Reported	Formation Type:	Not Reported
Contrib Drainage Area:	Not Reported	Construction Date:	Not Reported
Aquifer:	Other aquifers	Well Depth Units:	Not Reported
Aquifer Type:	Not Reported	Well Hole Depth Units:	Not Reported
Well Depth:	Not Reported		
Well Hole Depth:	Not Reported		

Ground water levels,Number of Measurements:	12	Level reading date:	2004-10-26
Feet below surface:	140.1	Feet to sea level:	Not Reported
Note:	Not Reported		

Level reading date:	2004-04-22	Feet below surface:	135.1
Feet to sea level:	Not Reported	Note:	Not Reported

Level reading date:	2003-11-19	Feet below surface:	135.3
Feet to sea level:	Not Reported	Note:	Not Reported

Level reading date:	2003-04-29	Feet below surface:	133.1
Feet to sea level:	Not Reported	Note:	Not Reported

Level reading date:	2002-11-07	Feet below surface:	131.1
Feet to sea level:	Not Reported	Note:	Not Reported

Level reading date:	2002-04-23	Feet below surface:	124.5
---------------------	------------	---------------------	-------

## GEOCHECK® - PHYSICAL SETTING SOURCE MAP FINDINGS

Feet to sea level:	Not Reported	Note:	Not Reported
Level reading date:	2001-11-06	Feet below surface:	124.3
Feet to sea level:	Not Reported	Note:	Not Reported
Level reading date:	2001-05-15	Feet below surface:	125.1
Feet to sea level:	Not Reported	Note:	Not Reported
Level reading date:	2000-10-24	Feet below surface:	126.6
Feet to sea level:	Not Reported	Note:	Not Reported
Level reading date:	2000-04-25	Feet below surface:	127.7
Feet to sea level:	Not Reported	Note:	Not Reported
Level reading date:	1999-10-27	Feet below surface:	127.0
Feet to sea level:	Not Reported	Note:	Not Reported
Level reading date:	1996-09-18	Feet below surface:	136.56
Feet to sea level:	Not Reported	Note:	Not Reported

**D10  
WSW  
1/2 - 1 Mile  
Lower**

**FED USGS      USGS40000138991**

Organization ID:	USGS-CA	Type:	Well
Organization Name:	USGS California Water Science Center	HUC:	Not Reported
Monitor Location:	003S001W10R003S	Drainage Area Units:	Not Reported
Description:	Not Reported	Contrib Drainage Area Unts:	Not Reported
Drainage Area:	Not Reported	Formation Type:	Not Reported
Contrib Drainage Area:	Not Reported	Construction Date:	19610605
Aquifer:	Other aquifers	Well Depth Units:	ft
Aquifer Type:	Not Reported	Well Hole Depth Units:	ft
Well Depth:	290		
Well Hole Depth:	304		

Ground water levels,Number of Measurements:	10	Level reading date:	2004-10-26
Feet below surface:	90.5	Feet to sea level:	Not Reported
Note:	Not Reported		

Level reading date:	2004-04-21	Feet below surface:	88.8
Feet to sea level:	Not Reported	Note:	Not Reported

Level reading date:	2003-11-18	Feet below surface:	94.2
Feet to sea level:	Not Reported	Note:	Not Reported

Level reading date:	2003-04-29	Feet below surface:	91.3
Feet to sea level:	Not Reported	Note:	Not Reported

Level reading date:	2002-11-04	Feet below surface:	86.4
Feet to sea level:	Not Reported	Note:	Not Reported

Level reading date:	2002-04-22	Feet below surface:	88.2
Feet to sea level:	Not Reported	Note:	The site had been pumped recently.

Level reading date:	2001-11-06	Feet below surface:	93.2
Feet to sea level:	Not Reported	Note:	Not Reported

Level reading date:	2001-05-15	Feet below surface:	87.4
Feet to sea level:	Not Reported	Note:	Not Reported

## GEOCHECK® - PHYSICAL SETTING SOURCE MAP FINDINGS

Level reading date:	2000-10-24	Feet below surface:	94.6
Feet to sea level:	Not Reported	Note:	Not Reported
Level reading date:	2000-04-26	Feet below surface:	80.4
Feet to sea level:	Not Reported	Note:	Not Reported

**D11**  
**WSW**  
**1/2 - 1 Mile**  
**Lower**

**FED USGS      USGS40000138992**

Organization ID:	USGS-CA		
Organization Name:	USGS California Water Science Center		
Monitor Location:	003S001W10R004S	Type:	Well
Description:	Not Reported	HUC:	Not Reported
Drainage Area:	Not Reported	Drainage Area Units:	Not Reported
Contrib Drainage Area:	Not Reported	Contrib Drainage Area Unts:	Not Reported
Aquifer:	California Coastal Basin aquifers		
Formation Type:	Not Reported	Aquifer Type:	Not Reported
Construction Date:	20080722	Well Depth:	300
Well Depth Units:	ft	Well Hole Depth:	310
Well Hole Depth Units:	ft		

**D12**  
**WSW**  
**1/2 - 1 Mile**  
**Higher**

**CA WELLS      CADWR8000006094**

State Well #:	03S01W10R003S	Station ID:	24542
Well Name:	Not Reported	Well Use:	Unknown
Well Type:	Unknown	Well Depth:	0
Basin Name:	San Timoteo	Well Completion Rpt #:	Not Reported

**E13**  
**South**  
**1/2 - 1 Mile**  
**Lower**

**CA WELLS      CADWR8000006073**

State Well #:	03S01W14J002S	Station ID:	4326
Well Name:	Not Reported	Well Use:	Unknown
Well Type:	Unknown	Well Depth:	0
Basin Name:	San Timoteo	Well Completion Rpt #:	Not Reported

**E14**  
**South**  
**1/2 - 1 Mile**  
**Lower**

**FED USGS      USGS40000138941**

Organization ID:	USGS-CA		
Organization Name:	USGS California Water Science Center		
Monitor Location:	003S001W14J002S	Type:	Well
Description:	ROCKWELL GPS FOR LAT/LONG., NAD27		
HUC:	18070202	Drainage Area:	Not Reported
Drainage Area Units:	Not Reported	Contrib Drainage Area:	Not Reported
Contrib Drainage Area Unts:	Not Reported	Aquifer:	Other aquifers

## GEOCHECK® - PHYSICAL SETTING SOURCE MAP FINDINGS

Formation Type:	Not Reported	Aquifer Type:	Not Reported
Construction Date:	Not Reported	Well Depth:	Not Reported
Well Depth Units:	Not Reported	Well Hole Depth:	Not Reported
Well Hole Depth Units:	Not Reported		
Ground water levels, Number of Measurements:	21	Level reading date:	2004-04-22
Feet below surface:	52.7	Feet to sea level:	Not Reported
Note:	Not Reported		
Level reading date:	2003-11-18	Feet below surface:	53.5
Feet to sea level:	Not Reported	Note:	Not Reported
Level reading date:	2003-04-29	Feet below surface:	50.8
Feet to sea level:	Not Reported	Note:	Not Reported
Level reading date:	2002-04-23	Feet below surface:	52.1
Feet to sea level:	Not Reported	Note:	Not Reported
Level reading date:	2001-11-06	Feet below surface:	50.6
Feet to sea level:	Not Reported	Note:	Not Reported
Level reading date:	2001-05-15	Feet below surface:	48.8
Feet to sea level:	Not Reported	Note:	Not Reported
Level reading date:	2000-10-24	Feet below surface:	49.6
Feet to sea level:	Not Reported	Note:	Not Reported
Level reading date:	2000-04-25	Feet below surface:	47.5
Feet to sea level:	Not Reported	Note:	Not Reported
Level reading date:	1999-10-27	Feet below surface:	47.6
Feet to sea level:	Not Reported	Note:	Not Reported
Level reading date:	1999-04-27	Feet below surface:	45.7
Feet to sea level:	Not Reported	Note:	Not Reported
Level reading date:	1998-11-11	Feet below surface:	45.5
Feet to sea level:	Not Reported	Note:	Not Reported
Level reading date:	1998-06-10	Feet below surface:	90.1
Feet to sea level:	Not Reported	Note:	Not Reported
Level reading date:	1998-06-09	Feet below surface:	41.8
Feet to sea level:	Not Reported	Note:	Not Reported
Level reading date:	1993-06-07	Feet below surface:	43.8
Feet to sea level:	Not Reported	Note:	Not Reported
Level reading date:	1993-06-06	Feet below surface:	43.8
Feet to sea level:	Not Reported	Note:	Not Reported
Level reading date:	1993-06-04	Feet below surface:	43.7
Feet to sea level:	Not Reported	Note:	Not Reported
Level reading date:	1993-05-31	Feet below surface:	43.5
Feet to sea level:	Not Reported	Note:	Not Reported
Level reading date:	1993-05-30	Feet below surface:	43.6
Feet to sea level:	Not Reported	Note:	Not Reported
Level reading date:	1993-05-29	Feet below surface:	43.6

## GEOCHECK® - PHYSICAL SETTING SOURCE MAP FINDINGS

Feet to sea level:	Not Reported	Note:	Not Reported
Level reading date:	1993-05-28	Feet below surface:	43.4
Feet to sea level:	Not Reported	Note:	Not Reported
Level reading date:	1993-05-24	Feet below surface:	43.5
Feet to sea level:	Not Reported	Note:	Not Reported

**F15  
NE  
1/2 - 1 Mile  
Higher**

**CA WELLS      CADWR8000006162**

State Well #:	03S01W01Q001S	Station ID:	25353
Well Name:	335601116561701	Well Use:	Observation
Well Type:	Single Well	Well Depth:	1152
Basin Name:	San Gorgonio Pass	Well Completion Rpt #:	100212

**F16  
NE  
1/2 - 1 Mile  
Higher**

**FED USGS      USGS40000139132**

Organization ID:	USGS-CA		
Organization Name:	USGS California Water Science Center		
Monitor Location:	003S001W01Q001S	Type:	Well
Description:	Not Reported	HUC:	Not Reported
Drainage Area:	Not Reported	Drainage Area Units:	Not Reported
Contrib Drainage Area:	Not Reported	Contrib Drainage Area Unts:	Not Reported
Aquifer:	Basin and Range basin-fill aquifers		
Formation Type:	Not Reported	Aquifer Type:	Not Reported
Construction Date:	19611210	Well Depth:	1152
Well Depth Units:	ft	Well Hole Depth:	1210
Well Hole Depth Units:	ft		

Ground water levels,Number of Measurements:	29	Level reading date:	1993-04-28
Feet below surface:	Not Reported	Feet to sea level:	2223
Note:	Not Reported		
Level reading date:	1993-04-13	Feet below surface:	Not Reported
Feet to sea level:	2224	Note:	Not Reported
Level reading date:	1993-03-16	Feet below surface:	Not Reported
Feet to sea level:	2223	Note:	Not Reported
Level reading date:	1991-11-06	Feet below surface:	Not Reported
Feet to sea level:	2227	Note:	Not Reported
Level reading date:	1969-08-22	Feet below surface:	Not Reported
Feet to sea level:	2242	Note:	Not Reported
Level reading date:	1969-06-06	Feet below surface:	Not Reported
Feet to sea level:	2242	Note:	Not Reported
Level reading date:	1969-03-28	Feet below surface:	Not Reported
Feet to sea level:	2242	Note:	Not Reported
Level reading date:	1968-11-22	Feet below surface:	Not Reported



## GEOCHECK® - PHYSICAL SETTING SOURCE MAP FINDINGS

Feet to sea level:	2238	Note:	Not Reported
Level reading date:	1968-02-09	Feet below surface:	Not Reported
Feet to sea level:	2246	Note:	Not Reported
Level reading date:	1967-05-12	Feet below surface:	Not Reported
Feet to sea level:	2249	Note:	Not Reported
Level reading date:	1965-04-23	Feet below surface:	Not Reported
Feet to sea level:	2253	Note:	Not Reported
Level reading date:	1965-02-12	Feet below surface:	Not Reported
Feet to sea level:	2253	Note:	Not Reported
Level reading date:	1964-12-11	Feet below surface:	Not Reported
Feet to sea level:	2253	Note:	Not Reported
Level reading date:	1964-10-12	Feet below surface:	Not Reported
Feet to sea level:	2253	Note:	Not Reported
Level reading date:	1964-08-21	Feet below surface:	Not Reported
Feet to sea level:	2253	Note:	Not Reported
Level reading date:	1964-06-19	Feet below surface:	Not Reported
Feet to sea level:	2254	Note:	Not Reported
Level reading date:	1964-04-10	Feet below surface:	Not Reported
Feet to sea level:	2255	Note:	Not Reported
Level reading date:	1964-02-06	Feet below surface:	Not Reported
Feet to sea level:	2254	Note:	Not Reported
Level reading date:	1963-12-06	Feet below surface:	Not Reported
Feet to sea level:	2256	Note:	Not Reported
Level reading date:	1963-09-27	Feet below surface:	Not Reported
Feet to sea level:	2246	Note:	Not Reported
Level reading date:	1963-08-01	Feet below surface:	Not Reported
Feet to sea level:	2257	Note:	Not Reported
Level reading date:	1963-06-07	Feet below surface:	Not Reported
Feet to sea level:	2258	Note:	Not Reported
Level reading date:	1963-03-29	Feet below surface:	Not Reported
Feet to sea level:	2258	Note:	Not Reported
Level reading date:	1963-01-24	Feet below surface:	Not Reported
Feet to sea level:	2258	Note:	Not Reported
Level reading date:	1962-12-14	Feet below surface:	Not Reported
Feet to sea level:	2258	Note:	Not Reported
Level reading date:	1962-10-05	Feet below surface:	Not Reported
Feet to sea level:	2259	Note:	Not Reported
Level reading date:	1962-08-03	Feet below surface:	Not Reported
Feet to sea level:	2260	Note:	Not Reported
Level reading date:	1962-05-25	Feet below surface:	Not Reported
Feet to sea level:	2260	Note:	Not Reported

## GEOCHECK® - PHYSICAL SETTING SOURCE MAP FINDINGS

Level reading date: 1962-04-06  
Feet to sea level: 2261

Feet below surface: Not Reported  
Note: Not Reported

## GEOCHECK® - PHYSICAL SETTING SOURCE MAP FINDINGS

Map ID  
Direction  
Distance

Database EDR ID Number

**A1**  
**East**  
**1/2 - 1 Mile**

**OIL\_GAS CAOG13000006348**

API #:	0406500066	Well #:	1
Well Status:	Plugged	Well Type:	DH
Operator Name:	Beaumont Expl. Co.	Lease Name:	John Drew
Field Name:	Any Field	Area Name:	Any Area
GIS Source:	hud	Confidential Well:	N
Directionally Drilled:	N	SPUD Date:	Not Reported

**A2**  
**East**  
**1/2 - 1 Mile**

**OIL\_GAS CAOG13000006405**

API #:	0406500130	Well #:	1
Well Status:	Idle	Well Type:	OG
Operator Name:	Riverside County Oil Co.	Lease Name:	Lease by Riverside County Oil Co.
Field Name:	Any Field	Area Name:	Any Area
GIS Source:	hud	Confidential Well:	N
Directionally Drilled:	N	SPUD Date:	Not Reported

# GEOCHECK® - PHYSICAL SETTING SOURCE MAP FINDINGS RADON

## AREA RADON INFORMATION

State Database: CA Radon

### Radon Test Results

Zipcode	Num Tests	> 4 pCi/L
92223	13	0

Federal EPA Radon Zone for RIVERSIDE County: 2

- Note: Zone 1 indoor average level > 4 pCi/L.  
 : Zone 2 indoor average level >= 2 pCi/L and <= 4 pCi/L.  
 : Zone 3 indoor average level < 2 pCi/L.

---

### Federal Area Radon Information for RIVERSIDE COUNTY, CA

Number of sites tested: 12

Area	Average Activity	% <4 pCi/L	% 4-20 pCi/L	% >20 pCi/L
Living Area - 1st Floor	0.117 pCi/L	100%	0%	0%
Living Area - 2nd Floor	0.450 pCi/L	100%	0%	0%
Basement	1.700 pCi/L	100%	0%	0%

# PHYSICAL SETTING SOURCE RECORDS SEARCHED

## TOPOGRAPHIC INFORMATION

### USGS 7.5' Digital Elevation Model (DEM)

Source: United States Geologic Survey

EDR acquired the USGS 7.5' Digital Elevation Model in 2002 and updated it in 2006. The 7.5 minute DEM corresponds to the USGS 1:24,000- and 1:25,000-scale topographic quadrangle maps. The DEM provides elevation data with consistent elevation units and projection.

### Current USGS 7.5 Minute Topographic Map

Source: U.S. Geological Survey

## HYDROLOGIC INFORMATION

Flood Zone Data: This data was obtained from the Federal Emergency Management Agency (FEMA). It depicts 100-year and 500-year flood zones as defined by FEMA. It includes the National Flood Hazard Layer (NFHL) which incorporates Flood Insurance Rate Map (FIRM) data and Q3 data from FEMA in areas not covered by NFHL.

Source: FEMA

Telephone: 877-336-2627

Date of Government Version: 2003, 2015

NWI: National Wetlands Inventory. This data, available in select counties across the country, was obtained by EDR in 2002, 2005 and 2010 from the U.S. Fish and Wildlife Service.

### State Wetlands Data: Wetland Inventory

Source: Department of Fish and Wildlife

Telephone: 916-445-0411

## HYDROGEOLOGIC INFORMATION

### AQUIFLOW<sup>R</sup> Information System

Source: EDR proprietary database of groundwater flow information

EDR has developed the AQUIFLOW Information System (AIS) to provide data on the general direction of groundwater flow at specific points. EDR has reviewed reports submitted to regulatory authorities at select sites and has extracted the date of the report, hydrogeologically determined groundwater flow direction and depth to water table information.

## GEOLOGIC INFORMATION

### Geologic Age and Rock Stratigraphic Unit

Source: P.G. Schruben, R.E. Arndt and W.J. Bawiec, Geology of the Conterminous U.S. at 1:2,500,000 Scale - A digital representation of the 1974 P.B. King and H.M. Beikman Map, USGS Digital Data Series DDS - 11 (1994).

### STATSGO: State Soil Geographic Database

Source: Department of Agriculture, Natural Resources Conservation Service (NRCS)

The U.S. Department of Agriculture's (USDA) Natural Resources Conservation Service (NRCS) leads the national Conservation Soil Survey (NCSS) and is responsible for collecting, storing, maintaining and distributing soil survey information for privately owned lands in the United States. A soil map in a soil survey is a representation of soil patterns in a landscape. Soil maps for STATSGO are compiled by generalizing more detailed (SSURGO) soil survey maps.

### SSURGO: Soil Survey Geographic Database

Source: Department of Agriculture, Natural Resources Conservation Service (NRCS)

Telephone: 800-672-5559

SSURGO is the most detailed level of mapping done by the Natural Resources Conservation Service, mapping scales generally range from 1:12,000 to 1:63,360. Field mapping methods using national standards are used to construct the soil maps in the Soil Survey Geographic (SSURGO) database. SSURGO digitizing duplicates the original soil survey maps. This level of mapping is designed for use by landowners, townships and county natural resource planning and management.

# PHYSICAL SETTING SOURCE RECORDS SEARCHED

## LOCAL / REGIONAL WATER AGENCY RECORDS

### FEDERAL WATER WELLS

#### PWS: Public Water Systems

Source: EPA/Office of Drinking Water

Telephone: 202-564-3750

Public Water System data from the Federal Reporting Data System. A PWS is any water system which provides water to at least 25 people for at least 60 days annually. PWSs provide water from wells, rivers and other sources.

#### PWS ENF: Public Water Systems Violation and Enforcement Data

Source: EPA/Office of Drinking Water

Telephone: 202-564-3750

Violation and Enforcement data for Public Water Systems from the Safe Drinking Water Information System (SDWIS) after August 1995. Prior to August 1995, the data came from the Federal Reporting Data System (FRDS).

#### USGS Water Wells: USGS National Water Inventory System (NWIS)

This database contains descriptive information on sites where the USGS collects or has collected data on surface water and/or groundwater. The groundwater data includes information on wells, springs, and other sources of groundwater.

### STATE RECORDS

#### Water Well Database

Source: Department of Water Resources

Telephone: 916-651-9648

#### California Drinking Water Quality Database

Source: Department of Public Health

Telephone: 916-324-2319

The database includes all drinking water compliance and special studies monitoring for the state of California since 1984. It consists of over 3,200,000 individual analyses along with well and water system information.

## OTHER STATE DATABASE INFORMATION

#### California Oil and Gas Well Locations

Source: Dept of Conservation, Geologic Energy Management Division

Telephone: 916-323-1779

Oil and Gas well locations in the state.

#### California Earthquake Fault Lines

Source: California Division of Mines and Geology

The fault lines displayed on EDR's Topographic map are digitized quaternary fault lines prepared in 1975 by the United State Geological Survey. Additional information (also from 1975) regarding activity at specific fault lines comes from California's Preliminary Fault Activity Map prepared by the California Division of Mines and Geology.

### RADON

#### State Database: CA Radon

Source: Department of Public Health

Telephone: 916-210-8558

Radon Database for California

#### Area Radon Information

Source: USGS

Telephone: 703-356-4020

The National Radon Database has been developed by the U.S. Environmental Protection Agency (USEPA) and is a compilation of the EPA/State Residential Radon Survey and the National Residential Radon Survey. The study covers the years 1986 - 1992. Where necessary data has been supplemented by information collected at private sources such as universities and research institutions.

## PHYSICAL SETTING SOURCE RECORDS SEARCHED

### EPA Radon Zones

Source: EPA

Telephone: 703-356-4020

Sections 307 & 309 of IRAA directed EPA to list and identify areas of U.S. with the potential for elevated indoor radon levels.

### OTHER

Airport Landing Facilities: Private and public use landing facilities

Source: Federal Aviation Administration, 800-457-6656

Epicenters: World earthquake epicenters, Richter 5 or greater

Source: Department of Commerce, National Oceanic and Atmospheric Administration

California Earthquake Fault Lines: The fault lines displayed on EDR's Topographic map are digitized quaternary fault lines, prepared in 1975 by the United State Geological Survey. Additional information (also from 1975) regarding activity at specific fault lines comes from California's Preliminary Fault Activity Map prepared by the California Division of Mines and Geology.

### STREET AND ADDRESS INFORMATION

© 2015 TomTom North America, Inc. All rights reserved. This material is proprietary and the subject of copyright protection and other intellectual property rights owned by or licensed to Tele Atlas North America, Inc. The use of this material is subject to the terms of a license agreement. You will be held liable for any unauthorized copying or disclosure of this material.

APPENDIX

H





## REGISTRATION

California Registered Environmental Assessor

## CERTIFICATION

California State Certified Asbestos Consultant  
California State Certified Lead Inspector/Assessor  
Colorado State Certified Asbestos Building Inspector  
Colorado State Certified Lead-Based Paint Inspector/Assessor  
Utah State Certified Asbestos Inspector  
Utah State Certified Lead-Based Paint Inspector  
Nevada State Certified Asbestos Abatement Consultant  
EPA/AHERA Accredited Asbestos Project Manager  
EPA/AHERA Accredited Asbestos Building Inspector  
EPA/AHERA Accredited Asbestos Management Planner  
EPA/AHERA Accredited Asbestos Project Designer  
Certified in NIOSH 582 Analysis of Airborne Asbestos Fibers

## EXPERIENCE

2000 to Present – Senior Environmental Project Manager, Salem Engineering Group, Inc., Rancho Cucamonga, California  
1998 to 2000 – Environmental Project Manager, Krazan & Associates, Inc., Ontario, California  
1996 to 1998 – Project Manager, Northwest Envirocon, Inc.

## PROFESSIONAL BACKGROUND

**Environmental Engineering:** Responsible for managing and conducting Phase I Environmental Site Assessments of commercial and multi-tenant properties located throughout the United States; responsible for conducting numerous asbestos and lead-based paint surveys of commercial and multi-tenant residential buildings located throughout California, Colorado, Utah and Nevada; Management of Phase II Environmental Site Assessment projects located in Southern California.

Extensive experience managing all aspects of lead and asbestos abatement projects; responsible for conducting several hundred asbestos and lead-based paint surveys, as well as drafting operations and maintenance manuals; responsible for conducting several hundred Phase I Environmental Site Assessments; has managed all aspects of Phase II Environmental Site Assessment; oversight of destruction of groundwater monitoring wells; has provided Industrial Hygiene services for OSHA purposes; has managed hazardous materials management projects; has acted as a Team Leader for a statewide asbestos survey of various State of California Department of Transportation (CALTRANS) Maintenance Stations, including data compilation and consolidation into a “user friendly” database for use by CALTRANS; managed OSHA-required air monitoring and noise monitoring activities conducted during lead paint blasting in the NASSCO Shipyard located in San Diego, California.



## REGISTRATION

Registered Geotechnical Engineer – California  
Registered Civil Engineer - California  
Registered Grading Inspector – Los Angeles

## CERTIFICATION

OSHA 40-Hour Hazardous Waste Operations and Emergency Response  
Training (29 CFR 110.120) (HAZWOPER)  
Certified Hazardous Materials Manager

## EDUCATION

Masters of Science in Geotechnical Engineering, Utah State University, Logan, Utah  
Bachelor of Science in Civil Engineering, Chung-Yuan University, Chung-Li, Taiwan

## EXPERIENCE

2007 to Present – Senior Geotechnical Engineer, Salem Engineering Group, Inc., Rancho  
Cucamonga, California  
2003 to 2007 – Senior Engineer, Krazan & Associates, Inc., Ontario, California  
1994 to 2003 – Senior Engineer/Vice President, Morhol, Inc., Anaheim, California  
1988 to 1994 – Project Engineer, Leighton & Associates, Inc., Irvine, California

## PROFESSIONAL BACKGROUND

**Geotechnical Investigations:** Responsible for staff supervision, client relations, technical review, budget preparations, and profit/loss statements. Provided project management for geotechnical engineering projects for industrial plants, school and hospital sites, wastewater treatment plants, bridges and culverts, sewer lines, stadiums, embankments, service stations, commercial developments, industrial facilities, and landfills. Experienced in a broad range of geotechnical engineering applications such as shallow and deep foundation investigation, slope stability, pavement design, liquefaction potential, ground improvement, soil suitability and availability assessment, soil-cement treatment, soil-lime stabilization, erosion control, landfill construction, septic system design, as well as field and laboratory soil testing.

**Construction Testing & Inspection Services:** Responsible for overseeing Special Inspectors, testing laboratory personnel and procedures, client relations, technical review of reports, and insure conscientious cost management. Oversee the testing of concrete, post-tension cables, soil, welding, and construction materials to insure conformance to current building standards and codes. Report the results of materials tested to the appropriate agencies and companies.

**Environmental Engineering:** Provide detailed Phase I investigative site reports. Conduct environmental audits and provide recommendations for corrective measures. Extensive experience in lithologic logging and sampling in consolidated and unconsolidated material for environmental exploration. Provide recommendations for the management of underground storage tanks and hazardous waste.

## PROFESSIONAL ORGANIZATIONS

American Society of Civil Engineers (ASCE)

