

E202410000100




County of Fresno

DEPARTMENT OF PUBLIC WORKS AND PLANNING

STEVEN E. WHITE, DIRECTOR

NOTICE OF EXEMPTION

- TO: Office of Planning and Research
1400 Tenth Street, Room 121
Sacramento, CA 95814
- County Clerk, County of Fresno
2221 Kern Street
Fresno, CA 93721



For County Clerk's Stamp

FROM: Fresno County Department of Public Works and Planning
Design Division
2220 Tulare Street Suite 600, Fresno, CA 93721

PROJECT TITLE: Environmental Review No. 8421

PROJECT APPLICANT/SPONSOR: Fresno County Department of Public Works and Planning, Design Division

PROJECT LOCATION – COUNTY: The project site is located on the north and south side of East Adams Avenue between South Clovis Avenue and 0.25-mile east of South Clovis Avenue, in Fresno County.

DESCRIPTION OF PROJECT: The County of Fresno's Department of Public Works and Planning proposes to make roadway and shoulder improvements on Adams Avenue between Clovis Avenue and 0.25-mile east of Clovis Avenue, in Fresno County. Adams Avenue within the project limits is a 2-lane rural road with a 24-foot-wide pavement width and maintained, dirt shoulder on either side of the roadway within 60-feet of County right-of-way. The project is located approximately 0.13-mile west of the limits of the City of Fowler. The project's scope of work includes placing an asphalt-concrete overlay on the existing roadway, restriping the overlaid roadway, and constructing 4-foot-wide shoulders and shoulder backing on each side of the roadway. No right-of-way acquisition or temporary construction easement is anticipated. No utility relocation is anticipated. No tree or vegetation removal is anticipated.

NAME OF PUBLIC AGENCY APPROVING PROJECT: Fresno County Board of Supervisors, Department of Public Works and Planning, Design Division.

NAME OF PERSON OR AGENCY CARRYING OUT PROJECT: Fresno County Department of Public Works and Planning, Design Division.

EXEMPT STATUS: Categorical exemption: Section 15301(c) *Existing Facilities*

REASONS WHY THE PROJECT IS EXEMPT: The project proposes to make road and shoulder improvements to an existing roadway facility and would not adversely impact biological, cultural, or historical resources. The project site is not located within a flood zone and no work would occur in identified wetlands. The project site would impact a listed hazardous waste facility. There will be no increase in the number of vehicular through-lanes. The proposed improvements to the roadway will extend the life of the roadway, increase safety, and decrease the amount of airborne particulate matter caused by vehicles traveling along the roadway.

LEAD AGENCY

CONTACT PERSON: Christian Montoya

AREA CODE/TELEPHONE: (559) 600-0522

E202410000100

If filed by the applicant:

1. Attach certified document of exemption finding.
2. Has a Notice of Exemption been filed by the public agency approving the project?
 Yes No


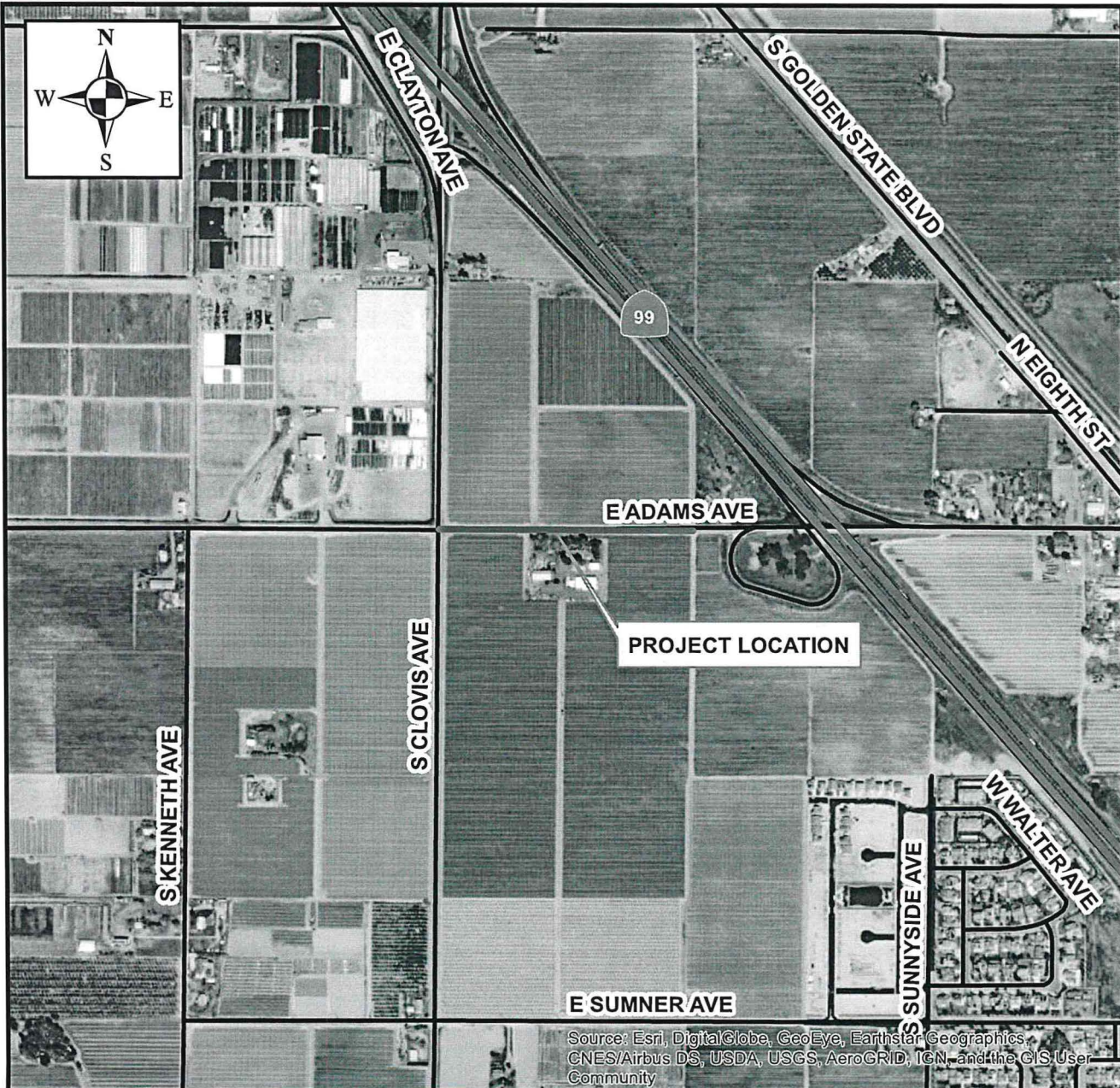
Signature: *Alexis Rutherford*
Alexis Rutherford, Program Manager

Date: April 9, 2024

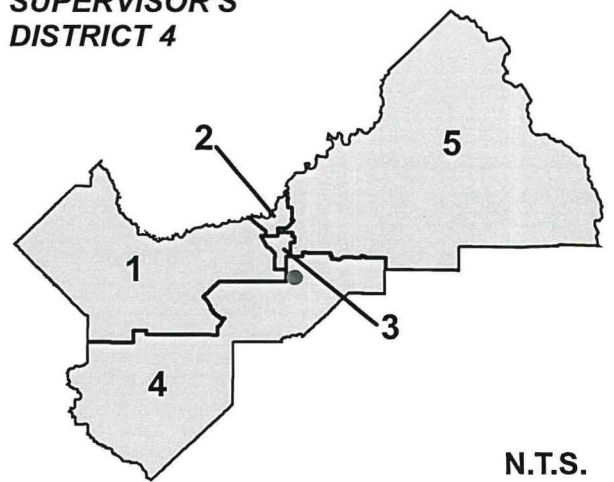
- Signed by Lead Agency Date received for filing at OPR: _____
 Signed by Applicant

Y:\Policies, Procedures, Information, Standards\Project Management\CEQA-NEPA Information Library\Education & Training\County Training\CEQA Lead Agency Templates\2023.06.07_DS_Notice of Exemption Template.docx

E202416000100

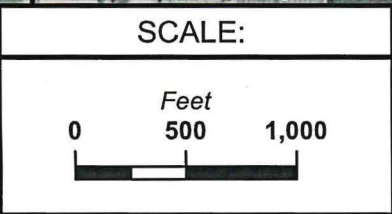


SUPERVISOR'S DISTRICT 4



Source: Esri, DigitalGlobe, GeoEye, Earthstar Geographics, CNES/Airbus DS, USDA, USGS, AeroGRID, IGN, and the GIS User Community

DATE:	
DESIGNED: C.M.	06/07/2023
DRAWN: C.M.	06/07/2023
CHECKED:	



DEPARTMENT OF PUBLIC WORKS & PLANNING

ADAMS AVENUE ROAD AND SHOULDER IMPROVEMENT
FROM COVIS AVENUE TO 0.25 MI. E/O CLOVIS AVENUE