



**CEQA EXEMPTION / NEPA CATEGORICAL EXCLUSION
DETERMINATION FORM (rev. 06/2022)**

Project Information

Project Name: Curve Warning Signs

DIST-CO-RTE: 02-VAR-VAR

PM/PM: VAR/VAR

EA: 02-2J220

Federal-Aid Project Number: 0221000043

Project Description

Caltrans proposes to replace existing non-compliant horizontal curve warning signs, supplement existing curve sign packages, and/or install new signs at various curve locations, where necessary on State Routes 32, 36, 44, 70, 89, 139, 147, and 299 in Butte, Lassen, Modoc, Plumas, Shasta, Siskiyou, Tehama, and Trinity counties, to comply with CA MUTCD 2014.

See table 1. for Project Locations.

Caltrans CEQA Determination (Check one)

- Not Applicable** – Caltrans is not the CEQA Lead Agency
- Not Applicable** – Caltrans has prepared an IS or EIR under CEQA

Based on an examination of this proposal and supporting information, the project is:

- Exempt by Statute.** (PRC 21080[b]; 14 CCR 15260 et seq.)
- Categorically Exempt. Class 1.** (PRC 21084; 14 CCR 15300 et seq.)
 - No exceptions apply that would bar the use of a categorical exemption (PRC 21084 and 14 CCR 15300.2). See the [SER Chapter 34](#) for exceptions.
- Covered by the Common Sense Exemption.** This project does not fall within an exempt class, but it can be seen with certainty that there is no possibility that the activity may have a significant effect on the environment (14 CCR 15061[b][3].)

Senior Environmental Planner or Environmental Branch Chief

Carolyn Sullivan

Carolyn Sullivan

02/05/2024

Print Name

Signature

Date

Project Manager

Kerry Molz

Kerry Molz

02/05/2024

Print Name

Signature

Date



CEQA EXEMPTION / NEPA CATEGORICAL EXCLUSION DETERMINATION FORM

Caltrans NEPA Determination (Check one)

Not Applicable

Caltrans has determined that this project has no significant impacts on the environment as defined by NEPA, and that there are no unusual circumstances as described in 23 CFR 771.117(b). See SER Chapter 30 for unusual circumstances. As such, the project is categorically excluded from the requirements to prepare an EA or EIS under NEPA and is included under the following:

23 USC 326: Caltrans has been assigned, and hereby certifies that it has carried out the responsibility to make this determination pursuant to 23 USC 326 and the Memorandum of Understanding dated April 18, 2022, executed between FHWA and Caltrans. Caltrans has determined that the project is a Categorical Exclusion under:

- 23 CFR 771.117(c): activity (c)(8)
23 CFR 771.117(d): activity (d)()
Activity listed in Appendix A of the MOU between FHWA and Caltrans

23 USC 327: Based on an examination of this proposal and supporting information, Caltrans has determined that the project is a Categorical Exclusion under 23 USC 327. The environmental review, consultation, and any other actions required by applicable Federal environmental laws for this project are being, or have been, carried out by Caltrans pursuant to 23 USC 327 and the Memorandum of Understanding dated May 27, 2022, and executed by FHWA and Caltrans.

Senior Environmental Planner or Environmental Branch Chief

Signature block for Carolyn Sullivan, dated 02/05/2024

Project Manager/ DLA Engineer

Signature block for Kerry Molz, dated 02/05/2024

Date of Categorical Exclusion Checklist completion (if applicable): Enter date
Date of Environmental Commitment Record or equivalent: Enter date

Briefly list environmental commitments on continuation sheet if needed (i.e., not necessary if included on an attached ECR). Reference additional information, as appropriate (e.g., additional studies and design conditions).



CEQA EXEMPTION / NEPA CATEGORICAL EXCLUSION DETERMINATION FORM

Continuation sheet:

Right of Way: The proposed work is inside of Caltrans' right-of-way.

Staging/Stockpiling: Staging would be limited to existing paved or gravel pullouts within the project and Caltrans ROW limits.

Disposal/Borrow Sites: The project would not utilize borrowed material. The contractor would be responsible for disposal of excess material.

Consultation/Coordination : Caltrans has performed an environmental evaluation consisting of a review of resource records and databases, consultation and coordination with applicable agencies and individuals.

Permits: No permits are necessary based on the current scope of work.

Utilities: All utilities in proximity to the locations of work would be protected in place; no utility conflicts are anticipated.

Table 1. Project Locations

SR 32					
Location	County	Route	Beg. PM	End PM	Length (Miles)
1	Butte	32	37.66	37.75	0.09
	Tehama	32	0.00	0.41	0.41
2	Tehama	32	0.41	0.61	0.20
3	Tehama	32	1.33	1.49	0.16
4	Butte	32	D4.05	D4.53	0.48
5	Tehama	32	4.94	R5.79	0.85
6	Tehama	32	6.78	7.39	0.61
7	Tehama	32	8.05	8.59	0.54
8	Tehama	32	9.33	9.77	0.44
9	Tehama	32	9.83	10.18	0.35
10	Tehama	32	10.18	10.55	0.37
11	Tehama	32	10.63	10.95	0.32
12	Tehama	32	10.95	11.49	0.54
13	Tehama	32	11.57	11.96	0.39
14	Tehama	32	11.96	12.64	0.68
15	Tehama	32	15.26	15.53	0.27
16	Tehama	32	16.06	16.48	0.42
17	Tehama	32	16.46	16.97	0.51
18	Tehama	32	17.18	17.58	0.48
19	Tehama	32	17.95	18.35	0.40
20	Tehama	32	18.35	18.66	0.31
21	Tehama	32	18.66	18.98	0.32
22	Tehama	32	19.93	20.28	0.35



CEQA EXEMPTION / NEPA CATEGORICAL EXCLUSION DETERMINATION FORM

23	Tehama	32	20.32	20.55	0.23
24	Tehama	32	20.98	21.29	0.31
25	Tehama	32	21.60	21.80	0.20
26	Tehama	32	21.99	22.62	0.63
SR 36					
Location	County	Route	Beg. PM	End PM	Length (Miles)
1	Trinity	36	R4.97	R5.66	0.69
2	Trinity	36	R7.45	R7.79	0.34
3	Trinity	36	10.85	11.58	0.73
4	Trinity	36	16.20	16.65	0.45
5	Trinity	36	19.15	19.49	0.34
6	Trinity	36	19.49	19.90	0.41
7	Trinity	36	25.98	26.25	0.27
9	Trinity	36	R28.90	R29.29	0.39
10	Trinity	36	29.95	R30.14	0.19
11	Trinity	36	31.73	R32.08	0.35
12	Trinity	36	33.35	R33.83	0.48
14	Trinity	36	35.35	35.66	0.31
15	Trinity	36	R36.79	R37.08	0.29
16	Trinity	36	R41.12	R41.139	0.019
	Shasta	36	0.00	0.50	0.50
17	Shasta	36	2.35	2.77	0.38
18	Shasta	36	2.93	3.43	0.50
19	Shasta	36	9.52	9.95	0.43
20	Shasta	36	9.91	10.33	0.42
21	Shasta	36	11.45	11.93	0.48
	Tehama	36	0.00	0.15	0.15
22	Tehama	36	0.58	0.95	0.37
23	Tehama	36	12.25	12.53	0.28
25	Tehama	36	13.20	13.53	0.33
26	Tehama	36	13.85	14.08	0.23
27	Tehama	36	14.53	14.75	0.22
28	Tehama	36	14.75	15.65	0.90
29	Tehama	36	17.38	17.75	0.37
30	Tehama	36	18.10	18.35	0.25
31	Tehama	36	21.00	21.39	0.39
32	Tehama	36	21.39	21.57	0.18
33	Tehama	36	21.57	21.97	0.40
34	Tehama	36	22.88	23.10	0.22
35	Tehama	36	23.57	23.93	0.36
36	Tehama	36	24.10	24.43	0.33
37	Tehama	36	24.55	24.82	0.27



CEQA EXEMPTION / NEPA CATEGORICAL EXCLUSION DETERMINATION FORM

38	Tehama	36	24.90	R25.21	0.31
39	Tehama	36	R25.70	R26.05	0.35
42	Tehama	36	28.07	28.27	0.20
43	Tehama	36	28.33	28.54	0.21
44	Tehama	36	28.54	28.86	0.32
45	Tehama	36	28.86	M29.17	0.31
46	Tehama	36	36.45	36.65	0.20
47	Tehama	36	40.32	40.78	0.46
49	Tehama	36	67.73	68.22	0.49
50	Tehama	36	68.45	69.03	0.58
54	Tehama	36	85.00	85.67	0.67
55	Tehama	36	85.76	86.15	0.39
56	Tehama	36	R88.80	89.14	0.34
58	Tehama	36	99.55	100.00	0.45
59	Tehama	36	101.70	102.05	0.35
60	Tehama	36	103.55	103.95	0.40
61	Lassen	36	0.05	0.48	0.43
66	Lassen	36	24.15	24.61	0.46
SR 44					
Location	County	Route	Beg. PM	End PM	Length (Miles)
1	Shasta	44	R11.59	R11.92	0.33
2	Shasta	44	R20.53	R20.95	0.42
3	Shasta	44	R23.20	R23.32	0.12
4	Shasta	44	R23.32	R23.67	0.35
5	Shasta	44	R27.13	R27.56	0.43
6	Shasta	44	36.00	36.25	0.25
7	Shasta	44	36.63	36.87	0.24
8	Shasta	44	42.62	43.05	0.43
9	Shasta	44	43.05	43.37	0.32
10	Shasta	44	44.90	45.35	0.45
11	Shasta	44	45.35	45.80	0.45
12	Shasta	44	R46.40	R47.10	0.70
13	Shasta	44	48.40	48.72	0.32
14	Shasta	44	51.90	52.15	0.25
15	Shasta	44	58.72	59.00	0.28
16	Shasta	44	59.00	59.50	0.50
17	Shasta	44	61.45	62.25	0.80
18	Shasta	44	63.63	64.20	0.57
19	Shasta	44	65.00	65.65	0.65
20	Shasta	44	65.65	66.17	0.52
21	Shasta	44	66.30	66.70	0.40
22	Shasta	44	66.70	67.02	0.32



**CEQA EXEMPTION / NEPA CATEGORICAL EXCLUSION
DETERMINATION FORM**

24	Lassen	44	32.15	32.45	0.30
25	Lassen	44	33.75	34.69	0.94
26	Lassen	44	34.88	35.30	0.42
27	Lassen	44	35.46	36.16	0.70
SR 70					
Location	County	Route	Beg. PM	End PM	Length (Miles)
1	Plumas	70	0.52	0.87	0.35
2	Plumas	70	3.00	3.29	0.29
3	Plumas	70	5.40	5.80	0.40
4	Plumas	70	10.06	10.40	0.34
5	Plumas	70	10.40	10.77	0.37
6	Plumas	70	11.40	12.32	0.92
7	Plumas	70	12.74	13.24	0.50
8	Plumas	70	15.20	15.70	0.50
9	Plumas	70	16.40	16.84	0.44
10	Plumas	70	16.88	17.49	0.61
11	Plumas	70	18.00	18.33	0.33
12	Plumas	70	18.40	18.80	0.40
13	Plumas	70	18.95	19.27	0.32
14	Plumas	70	23.09	23.30	0.21
15	Plumas	70	25.30	25.55	0.25
16	Plumas	70	27.24	27.58	0.34
17	Plumas	70	29.08	29.42	0.34
18	Plumas	70	29.54	29.98	0.44
19	Plumas	70	29.98	30.29	0.31
20	Plumas	70	30.29	30.57	0.28
21	Plumas	70	30.97	31.35	0.38
22	Plumas	70	31.81	32.23	0.42
23	Plumas	70	32.85	33.46	0.61
24	Plumas	70	33.46	33.82	0.36
25	Plumas	70	34.40	34.72	0.32
26	Plumas	70	34.72	34.99	0.27
27	Plumas	70	35.67	35.98	0.31
28	Plumas	70	35.98	36.33	0.35
29	Plumas	70	37.37	37.84	0.47
30	Plumas	70	37.84	38.14	0.30
31	Plumas	70	47.82	48.14	0.32
32	Plumas	70	51.43	51.72	0.29
33	Plumas	70	54.00	54.29	0.29
SR 89					
Location	County	Route	Beg. PM	End PM	Length (Miles)
1	Plumas	89	2.70	3.22	0.52



CEQA EXEMPTION / NEPA CATEGORICAL EXCLUSION DETERMINATION FORM

3	Plumas	89	4.25	4.49	0.24
4	Plumas	89	9.17	9.55	0.34
5	Plumas	89	9.69	10.32	0.63
6	Plumas	89	10.78	11.03	0.25
7	Plumas	89	11.03	11.49	0.46
8	Plumas	89	11.68	12.03	0.35
9	Plumas	89	12.03	12.25	0.22
10	Plumas	89	13.60	13.95	0.35
11	Plumas	89	18.00	18.82	0.82
12	Plumas	89	24.28	24.82	0.54
13	Plumas	89	24.82	25.31	0.49
14	Plumas	89	26.10	26.68	0.58
15	Plumas	89	27.01	27.41	0.40
16	Tehama	89	3.45	3.88	0.43
19	Shasta	89	R36.18	36.60	0.42
20	Siskiyou	89	1.14	R1.61	0.47
21	Siskiyou	89	3.08	3.37	0.29
22	Siskiyou	89	3.63	4.02	0.39
SR 139					
Location	County	Route	Beg. PM	End PM	Length (Miles)
1	Lassen	139	3.88	4.17	0.29
2	Lassen	139	4.20	4.51	0.31
3	Lassen	139	4.48	4.92	0.44
7	Lassen	139	R7.08	R7.52	0.44
8	Lassen	139	9.02	9.55	0.53
9	Lassen	139	22.60	23.04	.44
10	Lassen	139	23.71	24.01	0.30
11	Lassen	139	26.12	26.48	0.36
12	Lassen	139	38.38	38.71	0.37
13	Lassen	139	51.97	52.32	0.35
14	Lassen	139	53.40	53.89	0.49
SR 147					
Location	County	Route	Beg. PM	End PM	Length (Miles)
1	Plumas	147	0.64	1.05	0.41
2	Plumas	147	1.20	1.45	0.25
3	Plumas	147	2.45	2.88	0.43
4	Plumas	147	3.68	4.35	0.67
5	Plumas	147	4.95	5.51	0.56
6	Plumas	147	5.60	5.95	0.35
7	Plumas	147	5.95	6.35	0.40
8	Plumas	147	8.40	8.99	0.59



CEQA EXEMPTION / NEPA CATEGORICAL EXCLUSION DETERMINATION FORM

9	Plumas	147	8.99	9.35	0.36
10	Plumas	147	9.75	9.89	0.14
	Lassen	147	0.00	0.33	0.33
11	Lassen	147	0.60	0.99	0.39
12	Lassen	147	0.99	1.18	0.19
SR 299					
Location	County	Route	Beg. PM	End PM	Length (Miles)
1	Trinity	299	0.40	0.90	0.50
2	Trinity	299	1.10	1.59	0.49
3	Trinity	299	1.87	2.24	0.37
4	Trinity	299	2.24	2.57	0.33
5	Trinity	299	2.91	R3.38	0.47
6	Trinity	299	R3.38	4.10	0.72
7	Trinity	299	4.38	4.80	0.42
8	Trinity	299	4.80	5.10	0.30
9	Trinity	299	6.45	6.79	0.34
10	Trinity	299	6.79	7.09	0.30
11	Trinity	299	8.04	8.49	0.45
12	Trinity	299	8.95	9.37	0.42
13	Trinity	299	9.37	9.66	0.29
14	Trinity	299	9.88	10.28	0.40
15	Trinity	299	11.00	11.35	0.35
16	Trinity	299	11.64	12.02	0.38
17	Trinity	299	12.39	12.69	0.30
18	Trinity	299	13.10	13.55	0.45
19	Trinity	299	15.55	15.85	0.30
20	Trinity	299	18.65	19.06	0.41
21	Trinity	299	19.21	19.79	0.58
22	Trinity	299	20.30	20.95	0.65
24	Trinity	299	23.08	23.77	0.69
25	Trinity	299	24.89	25.15	0.26
26	Trinity	299	25.57	25.72	0.15
27	Trinity	299	25.72	26.25	0.53
28	Trinity	299	28.03	28.25	0.22
29	Trinity	299	34.70	35.21	0.51
30	Trinity	299	35.50	35.65	0.15
31	Trinity	299	35.65	36.15	0.50
32	Trinity	299	36.15	36.54	0.39
33	Trinity	299	36.54	36.85	0.31
34	Trinity	299	38.58	39.17	0.59
35	Trinity	299	43.55	43.81	0.26
36	Trinity	299	45.72	46.48	0.76



CEQA EXEMPTION / NEPA CATEGORICAL EXCLUSION DETERMINATION FORM

37	Trinity	299	46.91	47.32	0.41
39	Trinity	299	48.31	48.90	0.59
40	Trinity	299	48.90	49.52	0.62
41	Trinity	299	54.25	54.72	0.47
42	Trinity	299	55.80	56.12	0.32
43	Trinity	299	57.70	R58.25	0.55
44	Trinity	299	60.30	60.58	0.28
45	Trinity	299	61.20	61.51	0.31
46	Trinity	299	62.96	63.28	0.32
47	Trinity	299	63.71	64.17	0.46
48	Trinity	299	65.38	66.23	0.85
49	Trinity	299	68.00	68.85	0.85
50	Shasta	299	R0.68	R1.35	0.67
51	Shasta	299	R1.78	R2.12	0.34
52	Shasta	299	R2.12	R2.45	0.33
54	Shasta	299	R4.20	R4.55	0.35
55	Shasta	299	R5.02	R5.30	0.28
56	Shasta	299	9.70	10.49	0.79
57	Shasta	299	10.71	11.43	0.72
58	Shasta	299	40.52	41.30	0.78
59	Shasta	299	41.62	41.77	0.15
60	Shasta	299	41.77	42.45	0.68
61	Shasta	299	44.30	44.75	0.45
62	Shasta	299	44.75	45.33	0.58
63	Shasta	299	46.30	46.67	0.37
64	Shasta	299	47.58	47.97	0.39
65	Shasta	299	48.92	49.54	0.62
66	Shasta	299	50.25	50.68	0.43
67	Shasta	299	50.68	R51.50	0.82
68	Shasta	299	57.58	58.89	1.31
69	Shasta	299	59.14	59.97	0.83
70	Shasta	299	62.79	63.19	0.40
71	Shasta	299	68.25	68.70	0.45
72	Shasta	299	68.70	69.18	0.48
73	Shasta	299	69.35	69.90	0.55
74	Shasta	299	70.55	70.98	0.43
75	Shasta	299	88.40	88.99	0.59
77	Lassen	299	5.10	5.35	0.25
78	Lassen	299	5.68	6.03	0.35
79	Lassen	299	19.90	20.45	0.55
80	Modoc	299	1.00	1.29	0.29
81	Modoc	299	1.33	2.02	0.69
82	Modoc	299	12.05	12.39	0.34



CEQA EXEMPTION / NEPA CATEGORICAL EXCLUSION DETERMINATION FORM

84	Modoc	299	49.76	50.26	0.50
85	Modoc	299	51.00	51.44	0.44
86	Modoc	299	51.81	52.49	0.68
87	Modoc	299	53.63	54.45	0.82
88	Modoc	299	54.54	55.03	0.49
89	Modoc	299	55.91	56.33	0.42
90	Modoc	299	59.38	59.73	0.35





02-2J220_CECE-FINAL

Final Audit Report

2024-02-06

Created:	2024-02-06
By:	Lou Saephan (s159463@dot.ca.gov)
Status:	Signed
Transaction ID:	CBJCHBCAABAAtc6Mx6wsjNOstlwZIKdx7w2PsnRSNDpZ

"02-2J220_CECE-FINAL" History

-  Document created by Lou Saephan (s159463@dot.ca.gov)
2024-02-06 - 0:07:31 AM GMT
-  Document emailed to Carolyn Sullivan (carolyn.sullivan@dot.ca.gov) for signature
2024-02-06 - 0:10:13 AM GMT
-  Email viewed by Carolyn Sullivan (carolyn.sullivan@dot.ca.gov)
2024-02-06 - 0:11:00 AM GMT
-  Document e-signed by Carolyn Sullivan (carolyn.sullivan@dot.ca.gov)
Signature Date: 2024-02-06 - 0:11:39 AM GMT - Time Source: server
-  Document emailed to Kerry Molz (kerry.molz@dot.ca.gov) for signature
2024-02-06 - 0:11:40 AM GMT
-  Email viewed by Kerry Molz (kerry.molz@dot.ca.gov)
2024-02-06 - 0:36:01 AM GMT
-  Document e-signed by Kerry Molz (kerry.molz@dot.ca.gov)
Signature Date: 2024-02-06 - 0:37:28 AM GMT - Time Source: server
-  Agreement completed.
2024-02-06 - 0:37:28 AM GMT



Powered by
Adobe
Acrobat Sign