



State of California - Department of Fish and Wildlife
2024 ENVIRONMENTAL DOCUMENT FILING FEE
CASH RECEIPT
 DFW 753.5a (REV. 01/01/24) Previously DFG 753.5a

RECEIPT NUMBER: E202410000140
STATE CLEARINGHOUSE NUMBER (if applicable)

SEE INSTRUCTIONS ON REVERSE. TYPE OR PRINT CLEARLY.

LEAD AGENCY PUBLIC WORKS AND PLANNING	LEAD AGENCY EMAIL	DATE 05/03/2024
COUNTY/STATE AGENCY OF FILING FRESNO COUNTY	DOCUMENT NUMBER E202410000140	

PROJECT TITLE
ENVIRONMENT REVIEW NO. 8492-WWD 40 SHAVER SPRINGS WELL PROJECT

PROJECT APPLICANT NAME COUNTY OF FRESNO	PROJECT APPLICANT EMAIL	PHONE NUMBER (559) 600-4245
PROJECT APPLICANT ADDRESS 2220 TULARE STREET, SUITE A	CITY FRESNO	STATE CA
		ZIP CODE 93721

PROJECT APPLICANT (Check appropriate box)

- Local Public Agency
 School District
 Other Special District
 State Agency
 Private Entity


CHECK APPLICABLE FEES:

<input type="checkbox"/> Environmental Impact Report (EIR)	\$4,051.25	\$	<u>0.00</u>
<input type="checkbox"/> Mitigated/Negative Declaration (MND)(ND)	\$2,916.75	\$	<u>0.00</u>
<input type="checkbox"/> Certified Regulatory Program (CRP) document - payment due directly to CDFW	\$1,377.25	\$	<u>0.00</u>
<input type="checkbox"/> Exempt from fee			
<input type="checkbox"/> Notice of Exemption (attach)			
<input type="checkbox"/> CDFW No Effect Determination (attach)			
<input type="checkbox"/> Fee previously paid (attach previously issued cash receipt copy)			
<hr/>			
<input type="checkbox"/> Water Right Application or Petition Fee (State Water Resources Control Board only)	\$850.00	\$	<u>0.00</u>
<input checked="" type="checkbox"/> County documentary handling fee	\$50.00	\$	<u>50.00</u>
<input checked="" type="checkbox"/> Other CATEGORICAL EXEMPTION		\$	<u>0.00</u>

PAYMENT METHOD:

- Cash
 Credit
 Check
 Other JV

TOTAL RECEIVED \$ 50.00

SIGNATURE X 	AGENCY OF FILING PRINTED NAME AND TITLE Cierra Loera Deputy Clerk
---	---

County of Fresno
Clerk's Office
James A. Kus

Elections Department
(559) 600-8683

Clerk Services Department
(559) 600-2575

Finalization 2024008506
5/3/2024 03:37 PM
CCR572887 Cloera

Description	Fee
-------------	-----

EIR Administrative Fee

Time Recorded: 3:37 PM

Recording Fee: \$50.00

Total Amount Due \$50.00

Total Paid

Cash Tendered \$50.00

Amount Due \$0.00

E 2024/10000140


THANK YOU
PLEASE KEEP FOR REFERENCE



DEPARTMENT OF PUBLIC WORKS AND PLANNING
STEVEN E. WHITE, DIRECTOR

NOTICE OF EXEMPTION

- TO: Office of Planning and Research
1400 Tenth Street, Room 121
Sacramento, CA 95814
- County Clerk, County of Fresno
2221 Kern Street
Fresno, CA 93721



For County Clerk's Stamp

FROM: Fresno County Department of Public Works and Planning
Development Services and Capital Projects Division
2220 Tulare Street (corner of Tulare and "M") Suite "A", Fresno, CA 93721

PROJECT TITLE: Environment Review No. 8492- WWD 40 Shaver Springs Well Project

PROJECT APPLICANT/SPONSOR: Nicolette Nobuhiro, Fresno County Design Division

PROJECT LOCATION – COUNTY: The proposed project is located on APN No. 130-71-007 in the unincorporated community of Shaver Springs in Fresno County (See attached Location Map).

DESCRIPTION OF PROJECT: The Department of Public Works and Planning, Resources Division, Special Districts Administration operates Waterworks District (WWD) 40 which provides water and sewer services to the Shaver Springs community located at the intersection of Tollhouse Road and Shaver Springs Road. The proposed project in general consists of the construction of up to two production wells, if funding allows, and the installation of a water treatment skid. Both wells will be constructed within the community of Shaver Springs, approximately 40 miles northeast of the City of Fresno. Shaver Springs is a community of 92 residential parcels in the mountainous area of eastern Fresno County, approximately 5,000 feet south of State Route (SR) 168. Its coordinates are roughly 37.046111, -119.376389.

Each well will be drilled to a depth of approximately 1,200 feet. There are three potential drill sites being considered for the wells. A map showing the approximate location of each alternative is attached. All wells will be located within Homeowners Association (HOA) land. The County will acquire the necessary easement for the construction of the project and future operation.

A new water treatment skid connecting the new and existing wells will also be installed within the limits of the community to treat for existing contaminants. Wells not able to produce drinking water that meets State Standard Regulations will be connected to the treatment system. The treatment skid will be housed in an approximately 20 feet square building by Tocaloma Rd near proposed well location #1.

The pipeline will be 2 inches in diameter and made of HDPE pipe. It will be placed at a minimum depth of 36 inches, and will have a total length of up to approximately 1,500 ft. Most of the pipeline will be installed in a previously disturbed area. Some areas will need to be cleared and grubbed to allow for construction of the improvements.

The pipeline alignments will begin at the proposed well locations and travel east or west to connect to the existing 2-inch water main that currently resides in the 12' wide dirt access road. The pipeline to the treatment skid will similarly intercept the existing main.

Conduits from a new PG&E service will be installed underground to each of the well site. The conduits will be buried in an 18-inch wide by 24-inch deep trench.

E202410000140

NAME OF PUBLIC AGENCY APPROVING PROJECT: Fresno County Board of Supervisors

NAME OF PERSON OR AGENCY CARRYING OUT PROJECT: County of Fresno

EXEMPT STATUS: Categorical exemption: 15303. NEW CONSTRUCTION OR CONVERSION OF SMALL STRUCTURES

REASONS WHY THE PROJECT IS EXEMPT: Class 3 consists of construction and location of limited numbers of new, small facilities or structures; installation of small new equipment and facilities in small structures; and the conversion of existing small structures from one use to another where only minor modifications are made in the exterior of the structure. The numbers of structures described in this section are the maximum allowable on any legal parcel. Examples of this exemption include, but are not limited to:

(d) Water main, sewage, electrical, gas, and other utility extensions, including street improvements, of reasonable length to serve such construction

LEAD AGENCY CONTACT PERSON: Elliot Racusin **AREA CODE/TELEPHONE:** (559) 600-4245

If filed by the applicant:

1. Attach certified document of exemption finding.
2. Has a Notice of Exemption been filed by the public agency approving the project?
 Yes No

Signature: _____

David Randall, Senior Planner

Date: _____

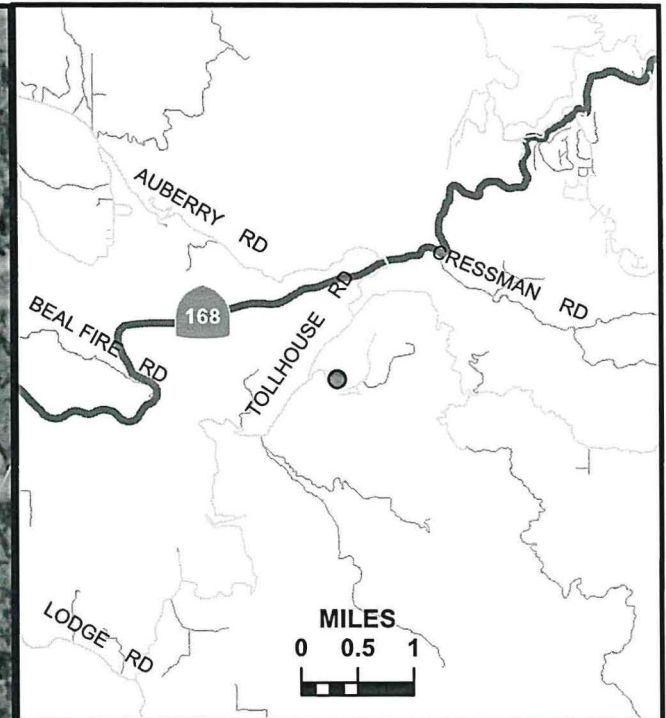
5/2/24

- Signed by Lead Agency Date received for filing at OPR: _____
 Signed by Applicant

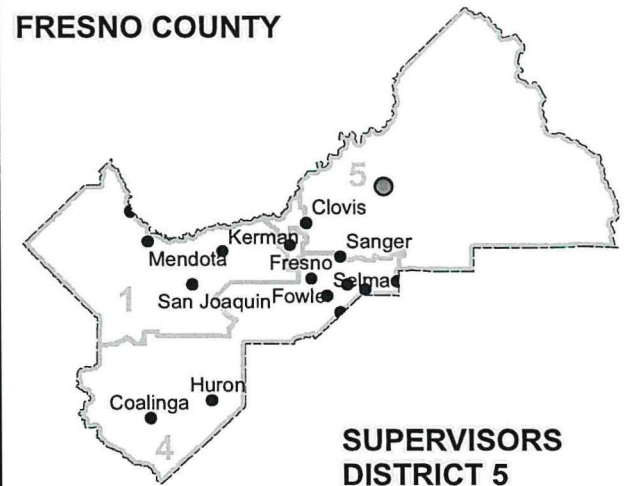
LOCATION DETAIL



Source: Esri, Maxar, Earthstar Geographics, and the GIS User Community



FRESNO COUNTY



SUPERVISORS DISTRICT 5

	DATE:	SCALE IN FEET
DESIGNED: G.H.	10/03/23	
DRAWN: G.H.	10/03/23	



DEPARTMENT OF PUBLIC WORKS & PLANNING

**WATER WELL DISTRICT 40
SHAVER SPRINGS**

E202410020140