

# Notice of Exemption

Appendix E

To: Office of Planning and Research  
P.O. Box 3044, Room 113  
Sacramento, CA 95812-3044

County Clerk

County of: Los Angeles

12400 Imperial Hwy.

Norwalk, CA 90650

From: (Public Agency): City of Los Angeles

Department of Cannabis Regulation

221 N. Figueroa St., Suite 1245, Los Angeles, CA 90012

(Address)

Project Title: LA-R-24-101803-ANN

Project Applicant: Safe Harbor Patient's Collective, Inc.

Project Location - Specific:

**1413 S WESTWOOD BLVD, LOS ANGELES, CA 90024**

Project Location - City: Los Angeles

Project Location - County: Los Angeles

Description of Nature, Purpose and Beneficiaries of Project:

**On-site retail sales of commercial cannabis products under State and local law.**

Name of Public Agency Approving Project: City of Los Angeles, Department of Cannabis Regulation

Name of Person or Agency Carrying Out Project: Safe Harbor Patient's Collective, Inc.

Exempt Status: **(check one):**

Ministerial (Sec. 21080(b)(1); 15268);

Declared Emergency (Sec. 21080(b)(3); 15269(a));

Emergency Project (Sec. 21080(b)(4); 15269(b)(c));

Categorical Exemption. State type and section number: Code Regs. §§ 15301 & 15332/ Class 1 & Class 32

Statutory Exemptions. State code number: \_\_\_\_\_

Reasons why project is exempt:

**This project involves an existing retail storefront establishment within an existing built out facility.**

Lead Agency


Contact Person: Jason Killeen

Area Code/Telephone/Extension: (213) 978-0738

**If filed by applicant:**

1. Attach certified document of exemption finding.

2. Has a Notice of Exemption been filed by the public agency approving the project? ■ Yes No

Signature:  Date: June 10, 2024 Title: Asst. Executive Director

■ Signed by Lead Agency      Signed by Applicant

Authority cited: Sections 21083 and 21110, Public Resources Code.

Reference: Sections 21108, 21152, and 21152.1, Public Resources Code.

Date Received for filing at OPR: \_\_\_\_\_

COUNTY CLERK'S USE

THIS NOTICE WAS POSTED

ON April 18 2024

UNTIL May 20 2024

REGISTRAR - RECORDER/COUNTY CLERK

CITY OF LOS ANGELES
OFFICE OF THE CITY CLERK
200 NORTH SPRING STREET, ROOM 395
LOS ANGELES, CALIFORNIA 90012

CALIFORNIA ENVIRONMENTAL QUALITY ACT

NOTICE OF EXEMPTION

(PRC Section 21152; CEQA Guidelines Section 15062)

2024 084355



FILED
Apr 18 2024

Dean C. Logan, Registrar - Recorder/County Clerk

Electronically signed by RICKENA MCCLAIN

Pursuant to Public Resources Code § 21152(b) and CEQA Guidelines § 15062, the notice should be posted with the County Clerk by mailing the form and posting fee payment to the following address: Los Angeles County Clerk/Recorder, Environmental Notices, P.O. Box 1208, Norwalk, CA 90650. Pursuant to Public Resources Code § 21167 (d), the posting of this notice starts a 35-day statute of limitations on court challenges to reliance on an exemption for the project. Failure to file this notice as provided above, results in the statute of limitations being extended to 180 days.

PARENT CASE NUMBER(S) / REQUESTED ANNUAL LICENSES

LA-R-24-101803-ANN / Retail On-Site Sales (Type 10)

LEAD CITY AGENCY

City of Los Angeles (Department of Cannabis Regulation)

CASE NUMBER

ENV- 101803-ANN

PROJECT TITLE

LA-R-24-101803-ANN

COUNCIL DISTRICT

5

PROJECT LOCATION (Street Address and Cross Streets and/or Attached Map)

1413 S WESTWOOD BLVD, LOS ANGELES, CA 90024 / Wilkins Ave. and Westwood Blvd.

Map attached.

PROJECT DESCRIPTION:

On-site retail sales of commercial cannabis products under State and local law.

Additional page(s) attached.

NAME OF APPLICANT / OWNER:

Safe Harbor Patient's Collective, Inc.

CONTACT PERSON (If different from Applicant/Owner above)

Michael Saghian

(AREA CODE) TELEPHONE NUMBER

310-989-6474

EXT.

EXEMPT STATUS: (Check all boxes, and include all exemptions, that apply and provide relevant citations.)

STATE CEQA STATUTE & GUIDELINES

STATUTORY EXEMPTION(S)

Public Resources Code Section(s)

CATEGORICAL EXEMPTION(S) (State CEQA Guidelines Sec. 15301-15333 / Class 1-Class 33)

CEQA Guideline Section(s) / Class(es) Code Regs. §§ 15301 & 15332/ Class 1 & Class 32

OTHER BASIS FOR EXEMPTION (E.g., CEQA Guidelines Section 15061(b)(3) or (b)(4) or Section 15378(b))

JUSTIFICATION FOR PROJECT EXEMPTION:

Additional page(s) attached

This project involves an existing retail storefront establishment within an existing built out facility.

None of the exceptions in CEQA Guidelines Section 15300.2 to the categorical exemption(s) apply to the Project.

The project is identified in one or more of the list of activities in the City of Los Angeles CEQA Guidelines as cited in the justification.

IF FILED BY APPLICANT, ATTACH CERTIFIED DOCUMENT ISSUED BY THE DEPARTMENT OF CANNABIS REGULATION

STATING THAT THE DEPARTMENT HAS FOUND THE PROJECT TO BE EXEMPT.

If different from the applicant, the identity of the person undertaking the project.

CITY STAFF USE ONLY:

CITY STAFF NAME AND SIGNATURE

Jason Killeen

STAFF TITLE

Asst. Executive Director

COMMERCIAL CANNABIS ANNUAL LICENSE(S) APPROVED

Retail Storefront On-Site Sales (Type 10)

DISTRIBUTION: County Clerk, Agency Record

Rev. 6-22-2021

DEPARTMENT OF  
CANNABIS REGULATION  
-  
CANNABIS REGULATION  
COMMISSION

THRYERIS MASON  
PRESIDENT

DAVID NASH  
VICE PRESIDENT

ANTON FARMBY  
SHI YOUNG LIM  
MARIO MELENDEZ

JOSIE TREVIZO  
Commission Executive Assistant  
(213) 978-0738

City of Los Angeles  
CALIFORNIA



Karen Bass  
MAYOR

EXECUTIVE OFFICES  
221 N. FIGUEROA STREET, SUITE 1245  
LOS ANGELES, CA 90012  
(213) 978-0738

MICHELLE GARAKIAN  
EXECUTIVE DIRECTOR

JASON KILLEEN  
ASSISTANT EXECUTIVE DIRECTOR

VACANT  
ASSISTANT EXECUTIVE DIRECTOR

<http://cannabis.lacity.org>

## RECOMMENDATION REPORT FOR RETAIL WITH ON-SITE SALES COMMERCIAL CANNABIS LICENSE

Pursuant to Los Angeles Municipal Code (LAMC) section 104.06, please be advised that the following application for commercial cannabis activity is complete; staff determined this project is categorically exempt from the requirements of CEQA pursuant to the Class 1 and Class 32 categorical exemptions, as well as determined the Applicant meets the requirements for the issuance of an Annual License for the commercial cannabis activity listed below:

<b>DCR Record No.:</b>	LA-R-24-101803-ANN
<b>Applicant Name:</b>	Safe Harbor Patient's Collective, Inc.
<b>Activities Requested:</b>	Retail with on-site sales (Type 10)
<b>Proposed Project:</b>	Applicant seeks an Annual License for the Retail with on-site sales (Type 10) commercial cannabis activity pursuant to LAMC section 104.06 et. al.
<b>Business Premises Address/ Project Location:</b>	1413 S WESTWOOD BLVD, LOS ANGELES, CA 90024
Council District: Closest Neighborhood Council: Business Improvement District, if applicable: Community Plan Area: Zoning:	5 North Westwood None Westwood C4-1VL-POD
<b>Environmental Analysis/Clearance:</b> ENV-101803-ANN	Notice of Exemption pursuant to the Class 1 and Class 32 categorical exemptions (tit. 14, Cal. Code Regs., §§ 15301, 15332)

**PROJECT DESCRIPTION:**

The Applicant seeks conversion of an existing Retail Storefront (Type 10) Temporary Approval to an Annual License to be located on an existing commercially zoned site (C4-1VL-POD) at 1413 S. Westwood Blvd (Assessor's Parcel Number 4324-010-010). The Project-Specific Information (LIC-4013-FORM) submitted by the Applicant states that existing structures will remain with no expansion proposed (Exhibit A). Existing City sewer service is provided to the project site, and water and electricity are provided by the City of Los Angeles Department of Water and Power. Operations would be seven days per week from 8:00 a.m. to 9:00 p.m. Pre-application review has found the project to be consistent with planning and zoning. Further project site information is provided in the Project Parcel Profile Report from the City's Zone Information and Map Access System (ZIMAS) (Exhibit A). Full compliance with applicable regulations for the proposed cannabis use(s) are assumed in this analysis.

**PROJECT ANALYSIS & FINDINGS:**

**Land Use/Zoning Designations**

Neighborhood Office Commercial/C4

**Surrounding Land Use/Zoning Designations**

Neighborhood Office Commercial/C4; High Medium Residential/R4

**Subject Property**

The subject site is a fully developed lot within the West Los Angeles Community Plan Area. The lot is approximately 78 feet deep and a width of 45 feet along Westwood Blvd. The site is currently developed with a commercial building, built in 1948, proposed to be maintained.

The site has a Neighborhood Office Commercial land-use designation and is zoned C4-1. The site is located within Council District 5, North Westwood Neighborhood Council, the lot is flat and contains pre-existing building to be used by the Applicant.

**Abutting Properties**

Abutting uses include market, music school, and coffee house, and multi-family residences within 200 feet of the site. The immediate area along Westwood Blvd is predominantly developed with commercial uses, zoned C4. (See Exhibit A)

**CEQA Findings**

CEQA Guidelines, Section 15332, Class 1 and Class 32, consists of projects characterized as in-fill development meeting the following 5 conditions: (a) The project is consistent with the applicable general plan designation and all applicable general plan policies as well as with the applicable zoning designation and regulations; (b) The proposed development occurs within city limits on a project site of no more than five acres substantially surrounded by urban uses; (c) The project site has no value as habitat for endangered, rare or threatened species; (d) Approval of the project would not result in any significant effects

relating to traffic, noise, air quality, or water quality; and (e) The site can be adequately served by all required utilities and public services.

These conditions are met as follows: The project is consistent with the applicable general plan designation and all applicable general plan policies as well as with the applicable zoning designation and regulations for the requested commercial cannabis activities.

a) The site is comprised of one lot totaling approximately 3,516 gross square feet, zoned C4 (Neighborhood Office Commercial), and is currently developed with a 6,240 square-foot commercial building, covering multiple parcels, originally constructed in 1948, and paved parking spots. No relief has been requested from any applicable provision or requirement of the Los Angeles Municipal Code.

b) The subject site is wholly within the City of Los Angeles, on an approximately 3,516 gross square foot property (i.e., less than five acres), and is substantially surrounded by urban uses. The surrounding area is zoned Neighborhood Office Commercial/C4; High Medium Residential/R4, and developed with a mix of commercial buildings and multi-family dwellings along Westwood Blvd between Wilkins Ave (to the north) and Ohio Ave (to the south), respectively.

c) The project site has no value as habitat for endangered, rare or threatened species. The project is located within an established, fully developed, neighborhood. The project site has no value as habitat for endangered, rare or threatened species. The project does not propose the removal of any trees on-site and/or within the adjacent public right-of-way.

d) Approval of the project would not result in any significant effects relating to traffic, noise, air quality, or water quality.

e) The site can be adequately served by all required utilities and public services. The project site will be adequately served by all required public utilities and services, given that the site is currently served by the City's Department of Water and Power, the City's Bureau of Sanitation, the Southern California (SoCal) Gas Company, the Los Angeles Police Department, the Los Angeles Fire Department, Los Angeles Unified School District, Los Angeles Public Library, and other public services. Compliance with Regulatory Compliance Measures as enforced through the Department of Building and Safety permitting process will ensure that any needed improvements are made in order to provide adequate delivery of utilities and services to the proposed project.

CEQA Section 15300.2: Exceptions to the Use of Categorical Exemptions. The City has further considered whether the proposed project is subject to any of the exceptions set forth in State CEQA Guidelines Section 15300.2, that would prohibit the use and reliance on the categorical exemptions. None of the exceptions are triggered. As the proposed project will result in no physical changes to the site, the project would not have physical impacts to the environment. As such, it would not have a combined impact with other projects in the area that would result in cumulative impacts. There are no unusual circumstances associated with the project, which is proposed in general plan designation and zoning classification that allow the proposed use. The site is not on the lists that satisfy Government Code Section 65962.5, commonly referred to as the "Cortese List," as being affected by hazardous wastes or clean-up problems.



Based on the analysis above, the proposed project is consistent with the criteria for a Class 1 and Class 32 Categorical Exemption pursuant to CEQA Guidelines Section 15331 and does not require further analysis based on the exceptions in CEQA Guidelines Section 15300.2, and thus, DCR finds that no further CEQA analysis is required.

In conclusion, since the project meets all of the requirements for categorical exemption as set forth at CEQA Guidelines, Section 15332, and none of the applicable exceptions to the use of an exemption apply to the project, it is appropriate to determine this project is categorically exempt from the requirements of CEQA.

**DEPARTMENT OF CANNABIS REGULATION RECOMMENDED ACTIONS:**

That the Cannabis Regulation Commission:

1. Determine, based on the whole of the administrative record, that the project is exempt from the California Environmental Quality Act (CEQA) pursuant to Article 19, Section 15301, Class 1, and Article 19, Section 15332, Class 32 of the State CEQA Guidelines (tit. 14, Cal. Code Regs., §§ 15301, 15332), and there is no substantial evidence demonstrating that an exception to a categorical exemption pursuant to CEQA Guidelines Section 15300.2 applies;
2. Pursuant to Los Angeles Municipal Code Section 104.06(b)(2), approve the Annual License for Type 10 Storefront Retail Commercial Cannabis Activity at the Business Premises location; and,
3. Adopt DCR's Project Analysis & Findings, and Notice of Exemption (Exhibit B) included in the Department's written report as the findings of the Commission.



\_\_\_\_\_  
Jason Killeen  
Assistant Executive Director,  
Department of Cannabis Regulation

March 29, 2024  
Date

**EXHIBITS:**

- A – Project Specific Information Form (LIC-4013-FORM) and Materials
- B – Environmental Clearance (Notice of Exemption)
- C – Community Meeting Summary



LIC-4013-FORM

**Instructions:** Before the Department of Cannabis Regulation (DCR) can grant an Annual License, DCR must independently evaluate the document prepared for the project in compliance with the California Environmental Quality Act (CEQA), or documentation provided by the Applicant or Licensee as evidence of exemption from CEQA. To conduct this evaluation, DCR must have a complete description of the proposed project that provides information about the project site, including existing conditions and facilities, proposed facilities and improvements, and the construction methods and operations practices of the proposed project.

Please provide detailed responses with as much information as possible. If more space is needed, additional pages may be added. Missing, incomplete, or inconsistent information may delay the processing of your Annual License Application.

Date (MM/DD/YYYY): 12/04/2023

Lead Agency: City of Los Angeles - Department of Cannabis Regulation

DCR Record No.: LA-R-24-101803-ANN

Applicant Entity Name: Safe Harbor Patient's Collective, Inc.

License Type(s): Retail

Business Premises Location: 1413-1419 S. Westwood Blvd, Los Angeles CA 90024

County: Los Angeles Assessor's Parcel Number (APN): 4324010010

Council District: CD 5 Neighborhood Council: North Westwood

Community Plan Area: Westwood

Zoning: C4-1VL-POD Specific Plan Area: WEST LOS ANGELES TRANSPORTATION IMPROVEMENT AND MITIGATION

General Plan Land Use: Neighborhood Office Commercial Redevelopment Project Area: None

Business Improvement District: None Promise Zone: None

State Enterprise Zone: None Historic Preservation Review: No

LAPD Division/Station: West Los Angeles LAFD District/Fire Station: 37

As a covered entity under Title II of the Americans with Disabilities Act, the City of Los Angeles does not discriminate on the basis of disability, and upon request, will provide reasonable accommodation to ensure equal access to its programs, services and activities

### Categorical Exemption Evaluation Form

**Instructions:** Before the Department of Cannabis Regulation (DCR) can grant an Annual License, DCR must independently evaluate the document prepared for the project in compliance with the California Environmental Quality Act (CEQA), or documentation provided by the Applicant as evidence of exemption from CEQA. To conduct this evaluation, DCR must have a complete description of the proposed project that provides information about the project site, including existing conditions and facilities, proposed facilities and improvements, and the construction methods and operations practices of the proposed project. DCR can complete its review more quickly and efficiently when applicants provide as much of the information needed by DCR to complete an independent evaluation of the proposed project as is available.

Please provide detailed responses. If more space is needed, additional pages may be added. Missing, incomplete, or inconsistent information may delay the processing of your Annual License Application.

**Project Description:** *Insert project description information or reference where this information is located.*

The project involves minor modifications to an existing building and site, consisting of interior tenant improvements, installation of security features (lighting, cameras), ministerial changes required to meet local building, fire, and/or public health permit requirements in order to operate a commercial cannabis storefront retail business. No demolition of buildings or other features is proposed. The project is consistent with the general plan designation and zoning designation and distance requirements from sensitive uses for commercial cannabis retail activity at the site. The site is entirely developed with buildings and hardscape features within the limits of the City of Los Angeles and is substantially surrounded by urban uses.



**Categorical Exemption Evaluation Form**

**Class 1: Existing Facilities**

1. Is the project site currently operating as a cannabis activity site or a similar use, or has it recently operated for this purpose?  Yes  No

*Provide details of current or prior operation(s). Cite source(s) of information.*

A commercial cannabis storefront retail business is currently operating at the project site.

2. Does the project involve an expansion of existing structures that would be considered negligible or no expansion of existing or former use? (If no, skip to Question 6)  Yes  No

*Provide expansion details, if applicable. Cite source(s) of information.*

3. Project Expansion: \_\_\_\_\_  
Size of expansion in square feet: \_\_\_\_\_

*Cite source(s) of information.*

a. Would the expansion be less than or equal to 2,500 square feet or 50 percent of the floor area before expansion? (If yes, skip to [Question 6.](#))  Yes  No

*Cite source(s) of information.*

b. Would the expansion be more than 2,500 square feet or 50 percent of the floor area before expansion? (If yes, skip to [Question 4.](#))  Yes  No

*Cite source(s) of information.*

c. Would the expansion be greater than 10,000 square feet?  Yes  No

*Cite source(s) of information.*

4. Is the project site served by all public services sufficient to serve the project (e.g., water, sewer, electricity, gas)?  Yes  No

*Describe which public services serve the project site. Cite source(s) of information.*

5. Is there evidence that the project site is located in an environmentally sensitive area?  Yes  No

*Describe the environmentally sensitive area (if applicable). Cite source(s) of information, if available.*



6. Does the project require a water right permit or another environmental permit that could result in physical changes to the environment? (If yes, see instructions.)  Yes  No

*List permits required and any potential physical changes that could occur. Cite source(s) of information.*



7. Does the project require demolition and removal of individual small structures (e.g., one single-family residence, a duplex or similar multifamily structure, a store, motel or restaurant or accessory structures)?  Yes  No

*Describe size of structure to be demolished and location.*



**Categorical Exemption Evaluation Form**

**Class 2: Replacement or Reconstruction**

1. Does the project involve the replacement or reconstruction of an existing structure on the same site as the structure being replaced or reconstructed?  Yes  No

*Describe both the existing structure and replacement structure, including the location on the site. Cite source(s) of information.*




2. Would the new structure have substantially the same purpose and capacity as the existing structure?  Yes  No

*Provide information on the purpose of both the existing and replacement structures to ensure they are the same. Cite source(s) of information.*



3. Does the project require a water right permit or another environmental permit that could result in physical changes to the environment? (If yes, see instructions.)  Yes  No

*List permits required and any potential physical changes that could occur. Cite source(s) of information.*



**Categorical Exemption Evaluation Form**

**Class 3: New Construction or Conversion of Small Structures**

1. Does the project involve the conversion of existing small structures including only minor modifications, or the installation of small equipment and facilities in small structures?  Yes  No

*Provide information regarding the nature of modifications to existing small structures, if applicable. Cite source(s) of information.*



2. Does the project involve the construction of new small structures?  Yes  No

*Provide information regarding the size and purpose of the proposed new structures, if applicable. Cite source(s) of information.*



***Please check instructions for directions on how to proceed, based on answers to Questions 1 and 2.***

3. Is the project within an urbanized area? (If no, skip to [Question 9](#).)  Yes  No

*Cite source(s) of information.*

City of Los Angeles Zone Information and Map Access System (ZIMAS)



**FOR SITES IN URBANIZED AREAS**

4. Does the project involve the construction of four or fewer structures totaling 10,000 square feet or less?  Yes  No

*Provide information regarding size of new structure(s), if applicable. Cite source(s) of information.*

5. Is the parcel zoned for the proposed use?  Yes  No

*Cite source(s) of information.*

ZIMAS

6. Does the project involve the use of significant amounts of hazardous substances?  Yes  No

*Provide details of any hazardous substances used including amount of product(s), if applicable. Cite source(s) of information.*

7. Are all necessary public services and facilities available to the project?  Yes  No

*List all services and facilities provided. Cite source(s) of information.*

Water and power are provided by the Los Angeles Department of Water and Power. Waste services are provided by LA Sanitation.

8. Do either the project site or the surrounding lands contain a sensitive environmental area? (If no, skip to [Question 11.](#))  Yes  No

*Provide information on the nature of any sensitive environmental areas. Cite source(s) of information, if available.*

**FOR SITES NOT IN URBANIZED AREAS**

9. Does the project involve the construction of a single structure totaling 2,500 square feet or less?  Yes  No

*Provide information regarding size of new structure, if applicable. Cite source(s) of information.*



10. Does the project involve the use of significant amounts of hazardous substances?  Yes  No

*Provide list of any hazardous substances used, including amount of product(s), if applicable and available. Cite source(s) of information.*



**FOR ALL SITES**

11. Does the project require a water right permit or another environmental permit that could result in physical changes to the environment? (If yes, see instructions.)  Yes  No

*List permits required and any potential physical changes that could occur. Cite source(s) of information.*



**Categorical Exemption Evaluation Form**

**Class 4: Minor Alterations to Land**

1. Does the project involve the removal of healthy, mature, scenic trees (except for forestry and agricultural purposes)?  Yes  No

*Provide details, if needed. Cite source(s) of information.*

TM



2. Does the project involve alterations to land, water, or vegetation that would be considered minor?  Yes  No

*Provide details, if needed. Cite source(s) of information.*



3. Would the alterations consist of grading on lands of 10 percent slope or steeper?  Yes  No

*Provide details, if needed. Cite source(s) of information.*



4. Would the alterations consist of grading in an area determined to be a wetland?  Yes  No

*Cite source(s) of information.*



5. Would the alterations consist of grading in a scenic area officially designated by a federal, state, or local agency?  Yes  No

*Provide name of scenic area (if applicable). Cite source(s) of information.*

6. Would the alterations consist of grading in an officially mapped area of severe geologic hazard, such as an Alquist- Priolo Earthquake Fault Zone, or within an official Seismic Hazard Zone designated by the State Geologist?  Yes  No

*Provide the name of the zone (if applicable). Cite source(s) of information.*

7. Does the project require a water right permit or another environmental permit that could result in physical changes to the environment? (If yes, see instructions.)  Yes  No

*List permits required and any potential physical changes that could occur. Cite source(s) of information.*

**Categorical Exemption Evaluation Form**

**Class 11: Accessory Structures**

1. Does the project include the construction or placement of accessory structures?  Yes  No

*Describe new and/or replacement accessory structures. Cite source(s) of information.*



2. Does the project require a water right permit or another environmental permit that could result in physical changes to the environment? (If yes, see instructions.)  Yes  No

*List permits required and any potential physical changes that could occur. Cite source(s) of information.*





**Categorical Exemption Evaluation Form**

**Class 32: Infill Development Projects**

1. Is the project consistent with the general plan designation, all applicable general plan policies, and zoning designation and regulations for the site?  Yes  No

*Cite source(s) of information.*

ZIMAS; Los Angeles Municipal Code (LAMC) Article 5

2. Project Size and Location
- a. Is the project site 5 acres in size or less?  Yes  No

*Indicate the size of the project site, in acres. Cite source(s) of information.*

The project site is about 0.08 acres. Calculation is based on the lot square footage listed on ZIMAS.

- b. Is the project site substantially surrounded by urban uses?  Yes  No

*Describe the uses of the surrounding properties. Cite source(s) of information.*

ZIMAS shows the following surrounding uses: Commercial (C2, C4), Residential (R1, RD1.5, R3, R4), Open Space (OS).

3. Does the project site have value as habitat for endangered, rare, or threatened species?  Yes  No

*Describe any habitat for endangered, rare, or threatened species identified on or near the project site (if applicable). Cite source(s) of information.*

4. Would the project have significant impacts related to traffic, noise, air quality, or water quality?  Yes  No

*Describe potential impact(s) and evidence (if applicable). Cite source(s) of information.*



5. Can the project site be adequately served by all required utilities and public services?  Yes  No

*Describe which utilities and public services serve the project site. Cite source(s) of information.*

Water and power - LADWP

Waste - LA Sanitation

6. Does the project require a water right permit or another environmental permit that could result in physical changes to the environment? (If yes, see instructions.)  Yes  No

*List permits required and any potential physical changes that could occur. Cite source(s) of information.*



### Exceptions to Exemptions

#### 1. Scenic Highways

- a. Is the project visible from an official State Scenic Highway?  Yes  No

*List State Scenic Highway(s) from which the project is visible (if applicable).  
Cite source(s) of information.*

- b. If yes, would the project result in damage to scenic resources?  Yes  No

*Describe scenic resources and potential damage (if applicable). Cite source(s)  
of information.*

2. Is the project located on a site included on any list compiled pursuant to Government Code § 65962.5 (Cortese List)?  Yes  No

*Describe the type of hazardous site (if applicable). Cite source(s) of information.*

3. Would the project result in a substantial adverse change in the significance of a historical resource?  Yes  No

*List the historic resource(s) potentially affected and describe the potential effects  
(if applicable). Cite source(s) of information.*

4. **Is there evidence of the potential for the project to contribute to a significant cumulative impact?**  Yes  No

*Describe the potential cumulative impact(s) and evidence (if applicable). Cite source(s) of information.*

TM

5. **Is there evidence of a reasonable possibility of a significant environmental impact due to unusual circumstances?**  Yes  No

*Describe the potential impact(s), circumstances, and evidence (if applicable). Cite source(s) of information.*

6. **Would the project impact an environmental resource of hazardous or critical concern?**  Yes  No

*Provide details, if needed. Cite source(s) of information.*

7. **Does the project involve the removal of healthy, mature, scenic trees (except for forestry and agricultural purposes)?**  Yes  No

*Provide details, if needed. Cite source(s) of information.*

**CEQA Exemption Petition**Class: 1 and 32 Category: Existing Facilities + In-Fill Development Projects

Explanation of how the project fits the CEQA exemption indicated above:

The project is an existing commercial cannabis retail storefront. The project is consistent with the general plan designation, all applicable general plan policies, and zoning designation and regulations for commercial cannabis activity at the site. The project site is less than 5 acres in size and is substantially surrounded by urban uses within the limits of the City of Los Angeles. The project involves minor modifications to an existing building and site, consisting of interior tenant improvements, installation of security features (lighting, cameras), ministerial changes required to meet local building, fire, and/or public health permit requirements to operate a commercial cannabis storefront retail business. No demolition of buildings or other features is proposed.

- 1. Source(s) of Information:** Identify Sources: *Indicate the document(s) or other sources of information reviewed to complete this form.*

ZIMAS (City of Los Angeles Zone Information and Map Access System); property records; premises diagrams and site plans of the property; Department of Cannabis Regulation application for a commercial cannabis license; Department of Cannabis Regulation's draft Notice of Exemption; google maps.

**2. Project Location and Surrounding Land Use.**

- (a) Describe Project Location: *Provide detailed information about the project location and any other physical description that clearly indicates the project site location.*

Project is located at 1413 Westwood Blvd, in an strip mall on Westwood Blvd in between Wilkins Ave and Ohio Ave. The surrounding buildings are largely other small commercial businesses such as: Bloomfield Creamery Westwood (ice cream shop), Madans Law Group, Computer City Repairs and Ruben's Treasure (jewelry store). The Project is located approximately six blocks from Westwood Park.

- (b) Existing Land Uses/Zoning: *Describe the current land uses on the project site and any existing buildings and structures. Describe the surrounding land uses and zoning designations within a one-half mile radius of the project and list all abutting land uses.*

Project Site: Commercial (C4)  
Abutting Land Uses: Commercial (C4)  
Surrounding Land Uses: Commercial (C2, C4), Residential (R1, RD1.5, R3, R4), Open Space (OS).



- (c) **Previous Use:** Describe the previous use of the Project site or facility, if known. Include an estimate of the time such previous operations ceased, if such information is available.

The previous use of the project site was a travel agency, a book store and a nail salon. This information was provided by the property owner.

- (d) Was the site previously used for a similar use? The key consideration is whether the project involves negligible or no expansion of an existing use.

Yes. The Project site has been used for commercial cannabis retail activity since 2018 and other retail uses before 2018. The Project does not involve expansion of an existing use.

- (e) **Maps to be Included:** *Provide a vicinity map and aerial image to show the project location. Include photographs, not larger than 8½ by 11 inches, of existing visual conditions as observed from publicly accessible vantage point(s).*

**3. Project Operations/Description.** Provide the following information about project operation and maintenance activities. If more than one type of cannabis activity is occurring on-site, provide a description of the project operations for each activity. This should include the following relevant information.

- (a) **Activities Occurring Onsite:** *Describe the activities included in the project application and identify any other commercial cannabis activity or activities occurring at the proposed premises, including other proposed cannabis activities occurring on the property. Describe the cannabis business operation methods and activities (e.g. cultivation methods, manufacturing and/or distribution operations).*

The commercial cannabis activities occurring at the premises include adult-use and medicinal retail sales, which includes the sale and delivery of cannabis and cannabis products to retail customers.

- (b) Cannabis Operation Activities Owned by the Same or Different Businesses: *Describe any additional cannabis operation activities existing or proposed either owned by the same or different businesses on the property.*

There are no additional cannabis activities at the project site.

- (c) Project Size: *Quantify the project size (total floor area of the project), and the lot size on which the project is located, in square feet.*

Project size: 4,977 sq. ft.  
Lot Size: 6,970 sq. ft.

- (d) State License: *Identify whether the applicant is licensed by, or has applied for licensure from, the California Department of Cannabis Control to engage in commercial cannabis activity at the proposed premises.*

The applicant holds a Type 10 storefront provisional state license.

- (e) Hours of Operation/Work Shifts: *Identify the hours of operation/work shifts for the project.*

Hours of operation are Monday - Sunday 9 am to 10 pm. The premises is closed on Thanksgiving and Christmas.

There are three work shifts per day: morning, afternoon, evening. The shifts vary from 4.5 hours to 8 hours shifts. The first shift begins 30 minutes before opening and the last shift ends 30 minutes after closing.

- (f) Number of employees (total and by shift): *Estimate the number of anticipated employees onsite and occupancy during operating hours.*

Typically, there are 8-10 total employees on-site during the various work shifts. The first shift has 3 employees, the second shift has 2 employees, and the last shift has 3-5 employees.

The estimated occupancy of the premises during business hours is approximately 15-20 people.

- (g) **Estimated Daily Trip Generation:** *Estimate the frequency of deliveries or shipments originating from and/or arriving to the project site. Identify the approximate number of vehicle trips per day to be generated by the project and information regarding the days and times most trips are expected to occur.*

Frequency of deliveries and transportation activity at the site will be typical of any retail use. There are generally 12-25 shipments of inventory per week Monday - Friday, between the hours of 11:00am - 3:30pm. There are approximately 110 retail deliveries to customers per week, between 8:00am - 10:00pm.

- (h) **Source(s) of Water:** *Name all sources of water, and indicate whether a new or amended water right must be obtained from the State Water Resources Control Board.*

The water source for the project site is the Los Angeles Department of water and power. No new or amended water right needs to be obtained from the State Water Resources Control Board.

- (i) **Wastewater Treatment Facilities:** *Describe the facilities for treatment of wastewater (e.g., leach field, City wastewater collection facilities).*

Los Angeles Department of Sanitation. The facility does not utilize any other wastewater treatment system.

**4. Environmental Setting:**

- (a) Describe natural characteristics on the project site:

Busy commercial area on flat land.

- (b) General Topographic Features (slopes and other features):

Flat land.

- (c) Natural characteristics (general vegetation types, drainage, soil stability, habitat, etc.):

No notable natural characteristics

- (d) Identify whether there are any watercourses and riparian habitats within 150- feet of the proposed premises (e.g., drainage swales, stream courses, springs, ponds, lakes, creeks, tributary of creeks, wetlands):

None

- (e) Identify whether the property contains natural features of scenic value of rare or unique characteristics (e.g., rock outcroppings, mature trees):

None

- (f) Identify whether the property has any historic designations or archeological remains onsite:

None

- (g) Identify whether the property contains habitat for special status species:

None

- (h) Identify the location, type, and quantity of hazardous materials, as defined by Health and Safety Code section 25260, that are stored, used, or disposed of at the project site and a copy of the Hazardous Material Business Plan (HMBP) prepared for the proposed premises, if any:

There are no hazardous materials stored, used, or disposed of at the project site.

- (i) Discuss whether the project will increase the quantity and type of solid waste, as defined by Public Resources Code section 40191, or hazardous waste, as defined by Health and Safety Code section 25117, that is generated or stored onsite:

Project will not increase the quantity and type of solid waste or hazardous waste, that is generated or stored on-site. No hazardous waste will be generated or stored on site and the amount of solid waste generated will be minimal. All cannabis waste shall disposed of in accordance with all applicable waste management laws.

- ④ Describe the project's anticipated operational energy needs, identify the source of energy supplied for the project and the anticipated amount of energy per day, and explain whether the project will require an increase in energy demand and the need for additional energy resource:

The energy for the project is supplied by Los Angeles Department of Water and Power. The anticipated amount of energy used per day is approximately 116.67 kWh. Applicant does not expect an increase in energy demand or need for additional energy resources.

5. Explain whether any of the project activities will expand the existing footprint of the proposed facility beyond the current structural or parcel boundaries, increase the amount of impervious surface, or reduce any natural habitat. If the project is part of a larger project, attach a separate sheet to briefly describe the larger project.

The project activities will not expand the existing footprint of the proposed facility beyond the current structural or parcel boundaries, increase the amount of impervious surface, or reduce any natural habitat.

6. Environmental Commitments: *List any environmental commitments agreed to by the applicant to the protection of biological or cultural resources, energy efficiency, water efficiency, noise abatement, lighting, or other aspects of the project that may reduce impacts on the environment.*

Applicant will develop and implement an Odor Management Plan ("OMP") to mitigate any potential odors. The OMP shall include odor mitigation practices, procedure for logging and addressing odor complaints, and maintenance of records relating to odor management.

7. Other Relevant CEQA Information: *Submit any other relevant CEQA documentation or information that will assist the Department in determining CEQA compliance (e.g., any environmental impact analysis prepared by a consultant).*

None



8. Permits Required: *List all other required federal, state, and local permits required, including, but not limited to, all entitlements required for this project by a planning commission, local air district, or regional water board. Identify whether the commercial cannabis business(es) is licensed by or has applied for licensure from the Department, or one of the prior state cannabis licensing authorities:*

- California Department of Cannabis Control
- Los Angeles Fire Department
- Los Angeles Department of Building and Safety
- California Department of Fish and Wildlife
- State Water Resources Control Board / Regional Water Quality Control Board
- County of Los Angeles Public Health Permit
- Local Air District
- Streambed Alteration Agreement
- Water quality protection program
- Los Angeles Department of Water and Power
- Los Angeles Department of Public Works, Bureau of Sanitation





## Partial List of Categorical Exemptions under CEQA

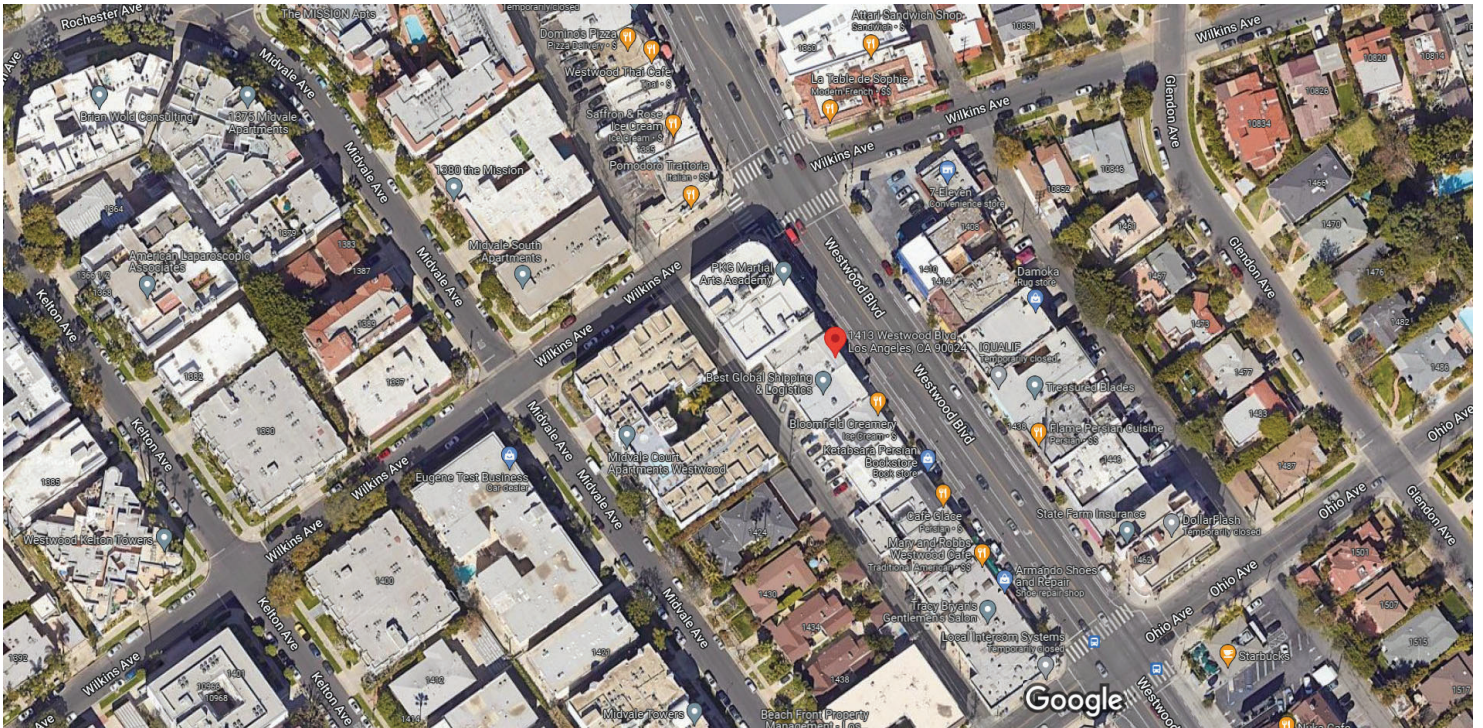
*Certain commercial cannabis activities (projects) may be exempt from further environmental review pursuant to the California Environmental Quality Act (CEQA) because they fall within a class of projects determined not to have significant effect on the environment. (Cal. Code Regs., tit. 14, § 15300 et seq.) Common exemptions that may apply have been identified below.*

<b>Class</b>	<b>Category</b>	<b>Description</b>
Class 1	Existing Facilities	Consists of the operation, repair, maintenance, permitting, leasing, licensing, or minor alteration of existing public or private structures, facilities, mechanical equipment, or topographical features, involving negligible or no expansion of use beyond that existing at the time of the lead agency's determination. (Cal. Code Regs., tit. 14, §15301.)
Class 2	Replacement or Reconstruction	Consists of replacement or reconstruction of existing structures and facilities where the new structure will be located on the same site as the structure replaced with a new structure of substantially the same size, purpose, and capacity. (Cal. Code Regs., tit. 14, § 15302.)
Class 3	New Construction or Conversion of Small Structures	Consists of construction and location of limited numbers of new, small facilities or structures; installation of small new equipment and facilities in small structures; and the conversion of existing small structures from one use to another where only minor modifications are made in the exterior of the structure. (Cal. Code Regs., tit. 14, § 15303.)
Class 4	Minor Alterations to Land	Consists of minor public or private alterations in the condition of land, water, and/or vegetation which do not involve removal of healthy, mature, scenic trees except for forestry and agricultural purposes. (Cal. Code Regs., tit. 14, § 15304.)
Class 11	Accessory Structures	Consists of construction, or placement of minor structures accessory to (appurtenant to) existing commercial, industrial, or institutional facilities. (Cal. Code Regs., tit. 14, § 15311.)
Class 32	In-Fill Development Projects	Consists of projects characterized as in-fill development meeting the conditions described in Cal. Code Regs., tit. 14, § 15332.

8/22/22, 1:59 PM

1413 Westwood Blvd - Google Maps

Google Maps 1413 Westwood Blvd



Imagery ©2022 CNES / Airbus, Maxar Technologies, U.S. Geological Survey, Map data ©2022 Google 50 ft







# City of Los Angeles Department of City Planning

## 4/1/2024 PARCEL PROFILE REPORT

### PROPERTY ADDRESSES

1411 S WESTWOOD BLVD  
1413 S WESTWOOD BLVD

### ZIP CODES

90024

### RECENT ACTIVITY

None

### CASE NUMBERS

CPC-2014-1457-SP  
CPC-19XX-19065  
CPC-1999-3352-POD  
CPC-1997-49-CPU  
CPC-1978-27676  
CPC-13481  
ORD-186108  
ORD-183497  
ORD-174260  
ORD-171492  
ORD-171227  
ORD-163205  
ORD-151946  
ORD-138227  
ORD-129279  
ORD-123222  
ENV-2014-1458-EIR-SE-CE

### Address/Legal Information

PIN Number	132B153 897
Lot/Parcel Area (Calculated)	3,516.2 (sq ft)
Thomas Brothers Grid	PAGE 632 - GRID B4
Assessor Parcel No. (APN)	4324010010
Tract	TR 8235
Map Reference	M B 114-91/93
Block	10
Lot	12
Arb (Lot Cut Reference)	None
Map Sheet	132B153

### Jurisdictional Information

Community Plan Area	Westwood
Area Planning Commission	West Los Angeles
Neighborhood Council	North Westwood
Council District	CD 5 - Katy Young Yaroslavsky
Census Tract #	2655.22
LADBS District Office	West Los Angeles

### Permitting and Zoning Compliance Information

Administrative Review	None
-----------------------	------

### Planning and Zoning Information

Special Notes	None
Zoning	C4-1VL-POD
Zoning Information (ZI)	ZI-2192 Specific Plan: West Los Angeles Transportation Improvement and Mitigation ZI-2296 Pedestrian Oriented District: Westwood Boulevard ZI-2512 Housing Element Inventory of Sites ZI-2498 Local Emergency Temporary Regulations - Time Limits and Parking Relief - LAMC 16.02.1 ZI-2452 Transit Priority Area in the City of Los Angeles
General Plan Land Use	Neighborhood Office Commercial
General Plan Note(s)	Yes
Hillside Area (Zoning Code)	No
Specific Plan Area	WEST LOS ANGELES TRANSPORTATION IMPROVEMENT AND MITIGATION
Subarea	None
Special Land Use / Zoning	None
Historic Preservation Review	No
Historic Preservation Overlay Zone	None
Other Historic Designations	None
Mills Act Contract	None
CDO: Community Design Overlay	None
CPIO: Community Plan Imp. Overlay	None
Subarea	None
CUGU: Clean Up-Green Up	None
HCR: Hillside Construction Regulation	No
NSO: Neighborhood Stabilization Overlay	No
POD: Pedestrian Oriented Districts	Westwood Boulevard

This report is subject to the terms and conditions as set forth on the website. For more details, please refer to the terms and conditions at [zimas.lacity.org](http://zimas.lacity.org)  
(\* ) - APN Area is provided "as is" from the Los Angeles County's Public Works, Flood Control, Benefit Assessment.

RBP: Restaurant Beverage Program Eligible Area	General (RBPA)
RFA: Residential Floor Area District	None
RIO: River Implementation Overlay	No
SN: Sign District	No
AB 2334: Very Low VMT	Yes
AB 2097: Reduced Parking Areas Streetscape	No
Adaptive Reuse Incentive Area	None
Affordable Housing Linkage Fee	
Residential Market Area	High
Non-Residential Market Area	High
Transit Oriented Communities (TOC)	Tier 3
ED 1 Eligibility	Eligible Site
RPA: Redevelopment Project Area	None
Central City Parking	No
Downtown Parking	No
Building Line	None
500 Ft School Zone	No
500 Ft Park Zone	No

#### Assessor Information

Assessor Parcel No. (APN)	4324010010
APN Area (Co. Public Works)*	0.162 (ac)
Use Code	1100 - Commercial - Store - One Story
Assessed Land Val.	\$767,939
Assessed Improvement Val.	\$624,739
Last Owner Change	02/17/1995
Last Sale Amount	\$850,008
Tax Rate Area	67
Deed Ref No. (City Clerk)	663914,6
	5-413
	4-475
	359730
	273569

Building 1	
Year Built	1948
Building Class	DX
Number of Units	4
Number of Bedrooms	0
Number of Bathrooms	0
Building Square Footage	6,240.0 (sq ft)
Building 2	No data for building 2
Building 3	No data for building 3
Building 4	No data for building 4
Building 5	No data for building 5
Rent Stabilization Ordinance (RSO)	No [APN: 4324010010]

#### Additional Information

Airport Hazard	None
Coastal Zone	None
Santa Monica Mountains Zone	No
Farmland	Area Not Mapped
Urban Agriculture Incentive Zone	YES
Very High Fire Hazard Severity Zone	No
Fire District No. 1	No
Flood Zone	Outside Flood Zone

This report is subject to the terms and conditions as set forth on the website. For more details, please refer to the terms and conditions at [zimas.lacity.org](http://zimas.lacity.org)  
 (\*) - APN Area is provided "as is" from the Los Angeles County's Public Works, Flood Control, Benefit Assessment.

Watercourse	No
Hazardous Waste / Border Zone Properties	No
Methane Hazard Site	Methane Buffer Zone
High Wind Velocity Areas	No
Special Grading Area (BOE Basic Grid Map A-13372)	Yes
Wells	None

### Seismic Hazards

Active Fault Near-Source Zone	
Nearest Fault (Distance in km)	Within Fault Zone
Nearest Fault (Name)	Santa Monica Fault
Region	Transverse Ranges and Los Angeles Basin
Fault Type	B
Slip Rate (mm/year)	1.00000000
Slip Geometry	Left Lateral - Reverse - Oblique
Slip Type	Moderately / Poorly Constrained
Down Dip Width (km)	13.00000000
Rupture Top	0.00000000
Rupture Bottom	13.00000000
Dip Angle (degrees)	-75.00000000
Maximum Magnitude	6.60000000
Alquist-Priolo Fault Zone	No
Landslide	No
Liquefaction	No
Preliminary Fault Rupture Study Area	No
Tsunami Inundation Zone	No

### Economic Development Areas

Business Improvement District	None
Hubzone	None
Jobs and Economic Development Incentive Zone (JEDI)	None
Opportunity Zone	No
Promise Zone	None
State Enterprise Zone	None

### Housing

Direct all Inquiries to	Los Angeles Housing Department
Telephone	(866) 557-7368
Website	<a href="https://housing.lacity.org">https://housing.lacity.org</a>
Rent Stabilization Ordinance (RSO)	No [APN: 4324010010]
Ellis Act Property	No
AB 1482: Tenant Protection Act	No
Housing Crisis Act Replacement Review	Yes
Housing Element Sites	
HE Replacement Required	Yes
SB 166 Units	0.04 Units, Lower
Housing Use within Prior 5 Years	Yes

### Public Safety

Police Information	
Bureau	West
Division / Station	West Los Angeles
Reporting District	833
Fire Information	
Bureau	West
Battalion	9
District / Fire Station	37

This report is subject to the terms and conditions as set forth on the website. For more details, please refer to the terms and conditions at [zimas.lacity.org](https://zimas.lacity.org)  
 (\*) - APN Area is provided "as is" from the Los Angeles County's Public Works, Flood Control, Benefit Assessment.





## CASE SUMMARIES

Note: Information for case summaries is retrieved from the Planning Department's Plan Case Tracking System (PCTS) database.

Case Number:	CPC-2014-1457-SP
Required Action(s):	SP-SPECIFIC PLAN (INCLUDING AMENDMENTS)
Project Descriptions(s):	SPECIFIC PLAN AMENDMENT
Case Number:	CPC-19XX-19065
Required Action(s):	Data Not Available
Project Descriptions(s):	
Case Number:	CPC-1999-3352-POD
Required Action(s):	POD-PEDESTRIAN-ORIENTED DISTRICT
Project Descriptions(s):	PEDESTRIAN-ORIENTED DISTRICT WESTWOOD BLVD BETWEEN SANTA MONICA BLVD AND ASHTON AVE
Case Number:	CPC-1997-49-CPU
Required Action(s):	CPU-COMMUNITY PLAN UPDATE
Project Descriptions(s):	COMMUNITY PLAN UPDATE FOR WESTWOOD WHICH IDENTIFIES AND REDEFINES OUTDATED LAND USE ISSUES AND INCONSISTENT ZONING, REVIEWS POLICIES AND PROGRAMS, AS WELL AS REVISING AND UPDATING THE PLANMAP AND TEXT
Case Number:	CPC-1978-27676
Required Action(s):	Data Not Available
Project Descriptions(s):	
Case Number:	ENV-2014-1458-EIR-SE-CE
Required Action(s):	EIR-ENVIRONMENTAL IMPACT REPORT SE-STATUTORY EXEMPTIONS CE-CATEGORICAL EXEMPTION
Project Descriptions(s):	ENVIRONMENTAL IMPACT REPORT

## DATA NOT AVAILABLE

CPC-13481  
ORD-186108  
ORD-183497  
ORD-174260  
ORD-171492  
ORD-171227  
ORD-163205  
ORD-151946  
ORD-138227  
ORD-129279  
ORD-123222



04/01/2024

LARIAC6 2020 Color-Ortho

ZIMAS PUBLIC



Zoning: C4-1VL-POD

General Plan: Neighborhood Office Commercial

Tract: TR 8235

Block: 10

Lot: 12

Arb: None

Address: 1413 S WESTWOOD BLVD









APN: 4324010010

PIN #: 132B153 897



# LEGEND

## GENERALIZED ZONING

-  OS, GW
-  A, RA
-  RE, RS, R1, RU, RZ, RW1
-  R2, RD, RMP, RW2, R3, RAS, R4, R5, PVSP
-  CR, C1, C1.5, C2, C4, C5, CW, WC, ADP, LASED, CEC, USC, PPSP, MU, NMU
-  CM, MR, CCS, UV, UI, UC, M1, M2, LAX, M3, SL, HJ, HR, NI
-  P, PB
-  PF



## GENERAL PLAN LAND USE

### LAND USE

#### RESIDENTIAL





-  Minimum Residential
-  Very Low / Very Low I Residential
-  Very Low II Residential
-  Low / Low I Residential
-  Low II Residential
-  Low Medium / Low Medium I Residential
-  Low Medium II Residential
-  Medium Residential
-  High Medium Residential
-  High Density Residential
-  Very High Medium Residential

#### COMMERCIAL






-  Limited Commercial
-  Limited Commercial - Mixed Medium Residential
-  Highway Oriented Commercial
-  Highway Oriented and Limited Commercial
-  Highway Oriented Commercial - Mixed Medium Residential
-  Neighborhood Office Commercial
-  Community Commercial
-  Community Commercial - Mixed High Residential
-  Regional Center Commercial

### FRAMEWORK

#### COMMERCIAL

-  Neighborhood Commercial
-  General Commercial
-  Community Commercial
-  Regional Mixed Commercial






#### INDUSTRIAL

-  Commercial Manufacturing
-  Limited Manufacturing
-  Light Manufacturing
-  Heavy Manufacturing
-  Hybrid Industrial




#### PARKING

-  Parking Buffer






#### PORT OF LOS ANGELES

-  General / Bulk Cargo - Non Hazardous (Industrial / Commercial)
-  General / Bulk Cargo - Hazard
-  Commercial Fishing
-  Recreation and Commercial
-  Intermodal Container Transfer Facility Site



#### LOS ANGELES INTERNATIONAL AIRPORT

-  Airport Landside / Airport Landside Support
-  Airport Airside
-  LAX Airport Northside

#### OPEN SPACE / PUBLIC FACILITIES
















-  Open Space
-  Public / Open Space
-  Public / Quasi-Public Open Space
-  Other Public Open Space
-  Public Facilities

















#### INDUSTRIAL

-  Limited Industrial
-  Light Industrial






# CIRCULATION

## STREET





































-  Arterial Mountain Road
-  Collector Scenic Street
-  Collector Street
-  Collector Street (Hillside)
-  Collector Street (Modified)
-  Collector Street (Proposed)
-  Country Road
-  Divided Major Highway II
-  Divided Secondary Scenic Highway
-  Local Scenic Road
-  Local Street
-  Major Highway (Modified)
-  Major Highway I
-  Major Highway II
-  Major Highway II (Modified)

-  Major Scenic Highway
-  Major Scenic Highway (Modified)
-  Major Scenic Highway II
-  Mountain Collector Street
-  Park Road
-  Parkway
-  Principal Major Highway
-  Private Street
-  Scenic Divided Major Highway II
-  Scenic Park
-  Scenic Parkway
-  Secondary Highway
-  Secondary Highway (Modified)
-  Secondary Scenic Highway
-  Special Collector Street
-  Super Major Highway

## FREEWAYS

-  Freeway
-  Interchange
-  On-Ramp / Off- Ramp
-  Railroad
-  Scenic Freeway Highway

## MISC. LINES


























-  Airport Boundary
-  Bus Line
-  Coastal Zone Boundary
-  Coastline Boundary
-  Collector Scenic Street (Proposed)
-  Commercial Areas
-  Commercial Center
-  Community Redevelopment Project Area
-  Country Road
-  DWP Power Lines
-  Desirable Open Space
-  Detached Single Family House
-  Endangered Ridgeline
-  Equestrian and/or Hiking Trail
-  Hiking Trail
-  Historical Preservation
-  Horsekeeping Area
-  Local Street
-  MSA Desirable Open Space
-  Major Scenic Controls
-  Multi-Purpose Trail
-  Natural Resource Reserve
-  Park Road
-  Park Road (Proposed)
-  Quasi-Public
-  Rapid Transit Line
-  Residential Planned Development
-  Scenic Highway (Obsolete)
-  Secondary Scenic Controls
-  Secondary Scenic Highway (Proposed)
-  Site Boundary
-  Southern California Edison Power
-  Special Study Area
-  Specific Plan Area
-  Stagecoach Line
-  Wildlife Corridor

# POINTS OF INTEREST





 Alternative Youth Hostel (Proposed)	 Horticultural Center	 Public Elementary School
 Animal Shelter	 Hospital	 Public Elementary School (Proposed)
 Area Library	 Hospital (Proposed)	 Public Golf Course
 Area Library (Proposed)	<b>HW</b> House of Worship	 Public Golf Course (Proposed)
 Bridge	<b>e</b> Important Ecological Area	 Public Housing
 Campground	 Important Ecological Area (Proposed)	 Public Housing (Proposed Expansion)
 Campground (Proposed)	 Interpretive Center (Proposed)	 Public Junior High School
 Cemetery	 Junior College	 Public Junior High School (Proposed)
<b>HW</b> Church	 MTA / Metrolink Station	 Public Middle School
 City Hall	 MTA Station	 Public Senior High School
 Community Center	 MTA Stop	 Public Senior High School (Proposed)
 Community Library	<b>MWD</b> MWD Headquarters	 Pumping Station
 Community Library (Proposed Expansion)	 Maintenance Yard	 Pumping Station (Proposed)
 Community Library (Proposed)	 Municipal Office Building	 Refuse Collection Center
 Community Park	<b>P</b> Municipal Parking lot	 Regional Library
 Community Park (Proposed Expansion)	 Neighborhood Park	 Regional Library (Proposed Expansion)
 Community Park (Proposed)	 Neighborhood Park (Proposed Expansion)	 Regional Library (Proposed)
 Community Transit Center	 Neighborhood Park (Proposed)	 Regional Park
 Convalescent Hospital	 Oil Collection Center	 Regional Park (Proposed)
 Correctional Facility	 Parking Enforcement	<b>RPD</b> Residential Plan Development
 Cultural / Historic Site (Proposed)	 Police Headquarters	 Scenic View Site
 Cultural / Historical Site	 Police Station	 Scenic View Site (Proposed)
 Cultural Arts Center	 Police Station (Proposed Expansion)	 School District Headquarters
<b>DMV</b> DMV Office	 Police Station (Proposed)	 School Unspecified Loc/Type (Proposed)
<b>DWP</b> DWP	 Police Training site	 Skill Center
 DWP Pumping Station	<b>PO</b> Post Office	 Social Services
 Equestrian Center	 Power Distribution Station	 Special Feature
 Fire Department Headquarters	 Power Distribution Station (Proposed)	 Special Recreation (a)
 Fire Station	 Power Receiving Station	 Special School Facility
 Fire Station (Proposed Expansion)	 Power Receiving Station (Proposed)	 Special School Facility (Proposed)
 Fire Station (Proposed)	<b>C</b> Private College	 Steam Plant
 Fire Supply & Maintenance	<b>E</b> Private Elementary School	 Surface Mining
 Fire Training Site	 Private Golf Course	 Trail & Assembly Area
 Fireboat Station	 Private Golf Course (Proposed)	 Trail & Assembly Area (Proposed)
 Health Center / Medical Facility	<b>JH</b> Private Junior High School	<b>UTL</b> Utility Yard
 Helistop	<b>PS</b> Private Pre-School	 Water Tank Reservoir
 Historic Monument	 Private Recreation & Cultural Facility	 Wildlife Migration Corridor
 Historical / Cultural Monument	<b>SH</b> Private Senior High School	 Wildlife Preserve Gate
 Horsekeeping Area	<b>SF</b> Private Special School	
 Horsekeeping Area (Proposed)	 Public Elementary (Proposed Expansion)	



## SCHOOLS/PARKS WITH 500 FT. BUFFER

 Existing School/Park Site	 Planned School/Park Site	 Inside 500 Ft. Buffer
 Aquatic Facilities	 Other Facilities	 Opportunity School
 Beaches	 Park / Recreation Centers	 Charter School
 Child Care Centers	 Parks	 Elementary School
 Dog Parks	 Performing / Visual Arts Centers	 Span School
 Golf Course	 Recreation Centers	 Special Education School
 Historic Sites	 Senior Citizen Centers	 High School
 Horticulture/Gardens		 Middle School
 Skate Parks		 Early Education Center

## COASTAL ZONE



 Coastal Commission Permit Area
 Dual Permit Jurisdiction Area
 Single Permit Jurisdiction Area
 Not in Coastal Zone

## TRANSIT ORIENTED COMMUNITIES (TOC)






























 Tier 1	 Tier 3
 Tier 2	 Tier 4

**Note:** TOC Tier designation and map layers are for reference purposes only. Eligible projects shall demonstrate compliance with Tier eligibility standards prior to the issuance of any permits or approvals. As transit service changes, eligible TOC Incentive Areas will be updated.

## WAIVER OF DEDICATION OR IMPROVEMENT

 Public Work Approval (PWA)
 Waiver of Dedication or Improvement (WDI)

## OTHER SYMBOLS

 Lot Line	 Airport Hazard Zone	 Flood Zone
 Tract Line	 Census Tract	 Hazardous Waste
 Lot Cut	 Coastal Zone	 High Wind Zone
 Easement	 Council District	 Hillside Grading
 Zone Boundary	 LADBS District Office	 Historic Preservation Overlay Zone
 Building Line	 Downtown Parking	 Specific Plan Area
 Lot Split	 Fault Zone	 Very High Fire Hazard Severity Zone
 Community Driveway	 Fire District No. 1	 Wells - Active
 Building Outlines 2020	 Tract Map	 Wells - Inactive
 Building Outlines 2017	 Parcel Map	

## CALIFORNIA ENVIRONMENTAL QUALITY ACT

## NOTICE OF EXEMPTION

(PRC Section 21152; CEQA Guidelines Section 15062)

Pursuant to Public Resources Code § 21152(b) and CEQA Guidelines § 15062, the notice should be posted with the County Clerk by mailing the form and posting fee payment to the following address: Los Angeles County Clerk/Recorder, Environmental Notices, P.O. Box 1208, Norwalk, CA 90650. Pursuant to Public Resources Code § 21167 (d), the posting of this notice starts a 35-day statute of limitations on court challenges to reliance on an exemption for the project. Failure to file this notice as provided above, results in the statute of limitations being extended to 180 days.

PARENT CASE NUMBER(S) / REQUESTED ANNUAL LICENSES

LA-R-24-101803-ANN / Retail On-Site Sales (Type 10)

LEAD CITY AGENCY

City of Los Angeles (Department of Cannabis Regulation)

CASE NUMBER

ENV- 101803-ANN

PROJECT TITLE

LA-R-24-101803-ANN

COUNCIL DISTRICT

5

PROJECT LOCATION (Street Address and Cross Streets and/or Attached Map)

1413 S WESTWOOD BLVD, LOS ANGELES, CA 90024 / Wilkins Ave. and Westwood Blvd.

 Map attached.

PROJECT DESCRIPTION:

On-site retail sales of commercial cannabis products under State and local law.

 Additional page(s) attached.

NAME OF APPLICANT / OWNER:

Safe Harbor Patient's Collective, Inc.

CONTACT PERSON (If different from Applicant/Owner above)

Michael Saghian

(AREA CODE) TELEPHONE NUMBER

310-989-6474

EXT.

EXEMPT STATUS: (Check all boxes, and include all exemptions, that apply and provide relevant citations.)

## STATE CEQA STATUTE &amp; GUIDELINES

 STATUTORY EXEMPTION(S)

Public Resources Code Section(s) \_\_\_\_\_

 CATEGORICAL EXEMPTION(S) (State CEQA Guidelines Sec. 15301-15333 / Class 1-Class 33)CEQA Guideline Section(s) / Class(es) Code Regs. §§ 15301 & 15332/ Class 1 & Class 32 OTHER BASIS FOR EXEMPTION (E.g., CEQA Guidelines Section 15061(b)(3) or (b)(4) or Section 15378(b) )

JUSTIFICATION FOR PROJECT EXEMPTION:

 Additional page(s) attached

This project involves an existing retail storefront establishment within an existing built out facility.

 None of the exceptions in CEQA Guidelines Section 15300.2 to the categorical exemption(s) apply to the Project. The project is identified in one or more of the list of activities in the City of Los Angeles CEQA Guidelines as cited in the justification.

IF FILED BY APPLICANT, ATTACH CERTIFIED DOCUMENT ISSUED BY THE DEPARTMENT OF CANNABIS REGULATION STATING THAT THE DEPARTMENT HAS FOUND THE PROJECT TO BE EXEMPT.

If different from the applicant, the identity of the person undertaking the project.

## CITY STAFF USE ONLY:

CITY STAFF NAME AND SIGNATURE

Jason Killeen

STAFF TITLE

Asst. Executive Director

COMMERCIAL CANNABIS ANNUAL LICENSE(S) APPROVED

Retail Storefront On-Site Sales (Type 10)

DISTRIBUTION: County Clerk, Agency Record

Rev. 6-22-2021