

RECEIVED WITH FEE
RECEIPT # 15150442

FILED
KERN COUNTY

JAN 10 2024

NOTICE OF DETERMINATION
(CALIFORNIA ENVIRONMENTAL QUALITY ACT OF 1970)

AIMEE X. ESPINOZA
AUDITOR CONTROLLER-COUNTY CLERK
BY ESA DEPUTY

TO WHOM IT MAY CONCERN:

1. The Board of Supervisors of the County of Kern has approved the following described project in the County of Kern, State of California:

- a. Applicant, or sponsoring agency or department: U.S. Borax, Inc.
- b. Name of Project: (a) Modification No. 2, Conditional Use Permit Case No. 5, Map 191; (b) Modification No. 1, Conditional Use Permit Case No. 4, Map 191-18; (c) Modification No. 1, Conditional Use Permit Case No. 4, Map 191-19; (d) Modification No. 1, Conditional Use Permit Case No. 3, Map 191-29; (e) Modification No. 1, Conditional Use Permit Case No. 3, Map 191-30; (f) Modification No. 2, Conditional Use Permit Case No. 14, Map 192; (g) Modification No. 1, Conditional Use Permit Case No. 1, Map 192-26
- c. Street Address/Cross-Street of Project: approximately two (2) miles northwest of the unincorporated community of Boron

Map of Project (if no street address): Attached

- d. Description of Project Modifications to the following conditional use permits (originally approved January 6, 2004, Resolution 2004-006) to allow an extension of the life of operations (Section 19.100) to November 21, 2125:
 - (a) Modification No. 2 to Conditional Use Permit No. 5, Map 191 (Modification No. 1 approved January 24, 2008, Resolution 25-08) in an A-1 (Limited Agriculture) and E (20) (Estate - 20 acres) District;
 - (b) A modification to Conditional Use Permit No. 4, Map 191-18 in an A-1 (Limited Agriculture) and E (20) (Estate - 20 acres) Districts;
 - (c) A modification to Conditional Use Permit No. 4, Map 191-19 in an A-1 (Limited Agriculture) and M-3 (Heavy Industrial) Districts;
 - (d) A modification to Conditional Use Permit No. 3, Map 191-29 in an A-1 (Limited Agriculture) District;
 - (e) A modification to Conditional Use Permit No. 3, Map 191-30 in an A-1 (Limited Agriculture) and R-1 (Low-density Residential) Districts;
 - (f) Modification No. 2 to Conditional Use Permit No. 14, Map 192 (Modification No. 1 approved January 24, 2008, Resolution 26-08) in an A-1 (Limited Agriculture) and M-3 (Heavy Industrial) Districts;
 - (g) A modification to Conditional Use Permit No. 1, Map 192-26 in a M-3 (Heavy Industrial) District

2. Approval – Summary of Proceedings:


Adoption date January 9, 2024, Item No. CA 4 2:00

24577

Notice of Environmental Document
Posted by County Clerk on 01/10/2024
and for 30 days thereafter, Pursuant to
Section 21152(C), Public Resources Code

3. The Board of Supervisors of the County of Kern has determined that the project in its approved form will have a significant effect on the environment.
4. A previously certified Environmental Impact Report (EIR) and a Mitigation Measure Monitoring Program were prepared pursuant to California Environmental Quality Act of 1970 (CEQA) and the State CEQA Guidelines and were received and considered by this Board and certified as required by Section 15090 the State CEQA Guidelines.
5. Previous Mitigation measures and a Previous Mitigation Measure Monitoring Program were made as conditions of approval of the project. Previous findings were made pursuant to Section 15091 of the State CEQA Guidelines. A Statement of Overriding Considerations was previously adopted for the project, pursuant to Section 15093 of the State CEQA Guidelines.
6. A copy of the previously certified EIR may be examined by any interested person during regular business hours at the following location: Kern County Administrative Center, 1115 Truxtun Avenue, Fifth Floor, Bakersfield, California 93301, Telephone No. 868-3585.

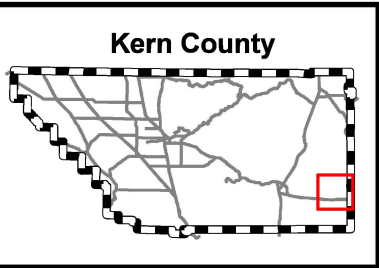
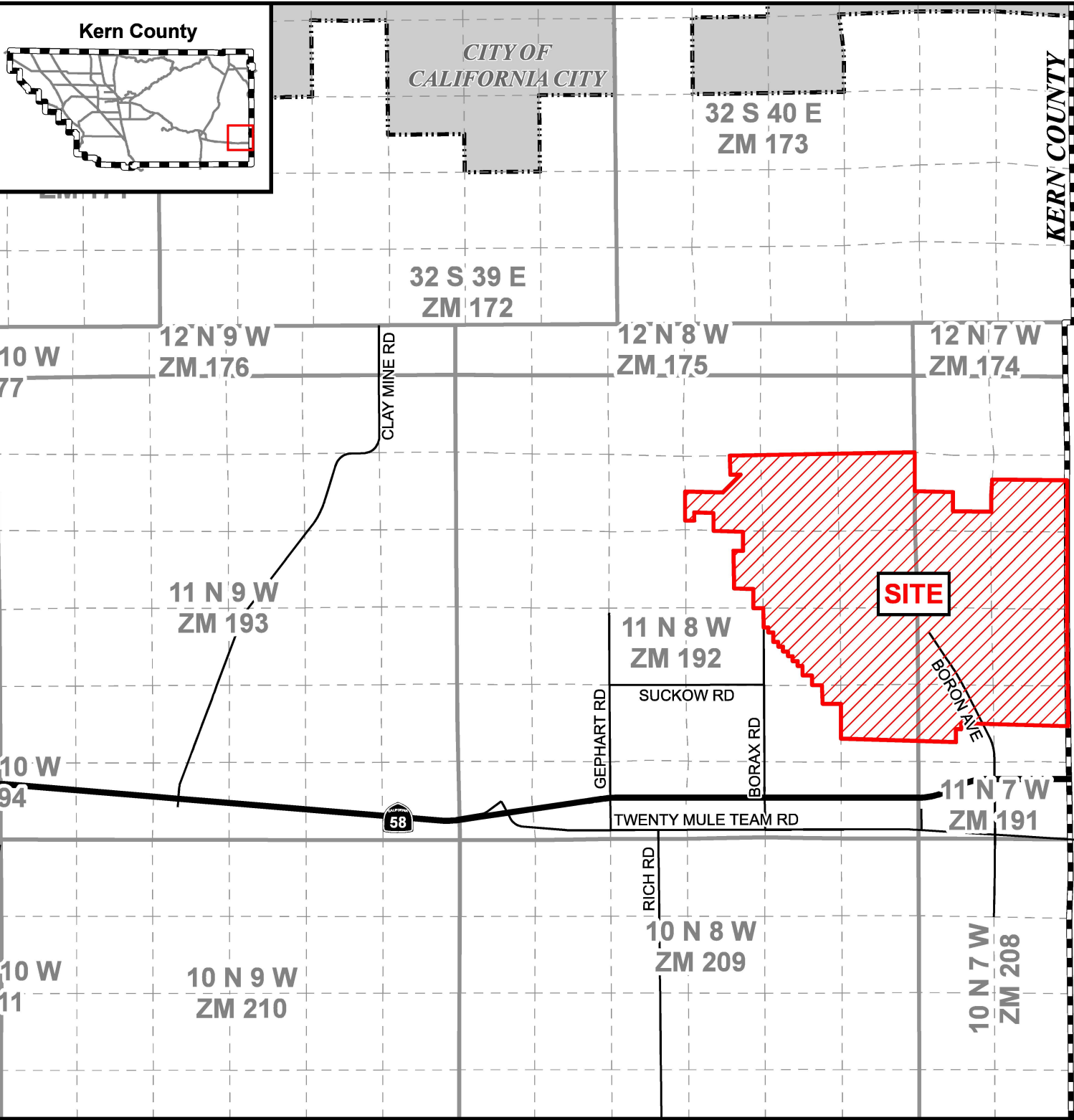
Lorelei H. Oviatt, AICP, Director
Planning and Natural Resources Department
County of Kern, State of California



Telephone No. 862-8600

By:

RC :an (01/08/24)




CUP 5 Mod 2, Map 191;
 CUP 4 Mod 1, Map 191-18;
 CUP 4 Mod 1, Map 191-19;
 CUP 3 Mod 1, Map 191-29;
 CUP 3 Mod 1, Map 191-30;
 CUP 14 Mod 2, Map 192;
 CUP 1 Mod 1, Map 192-26

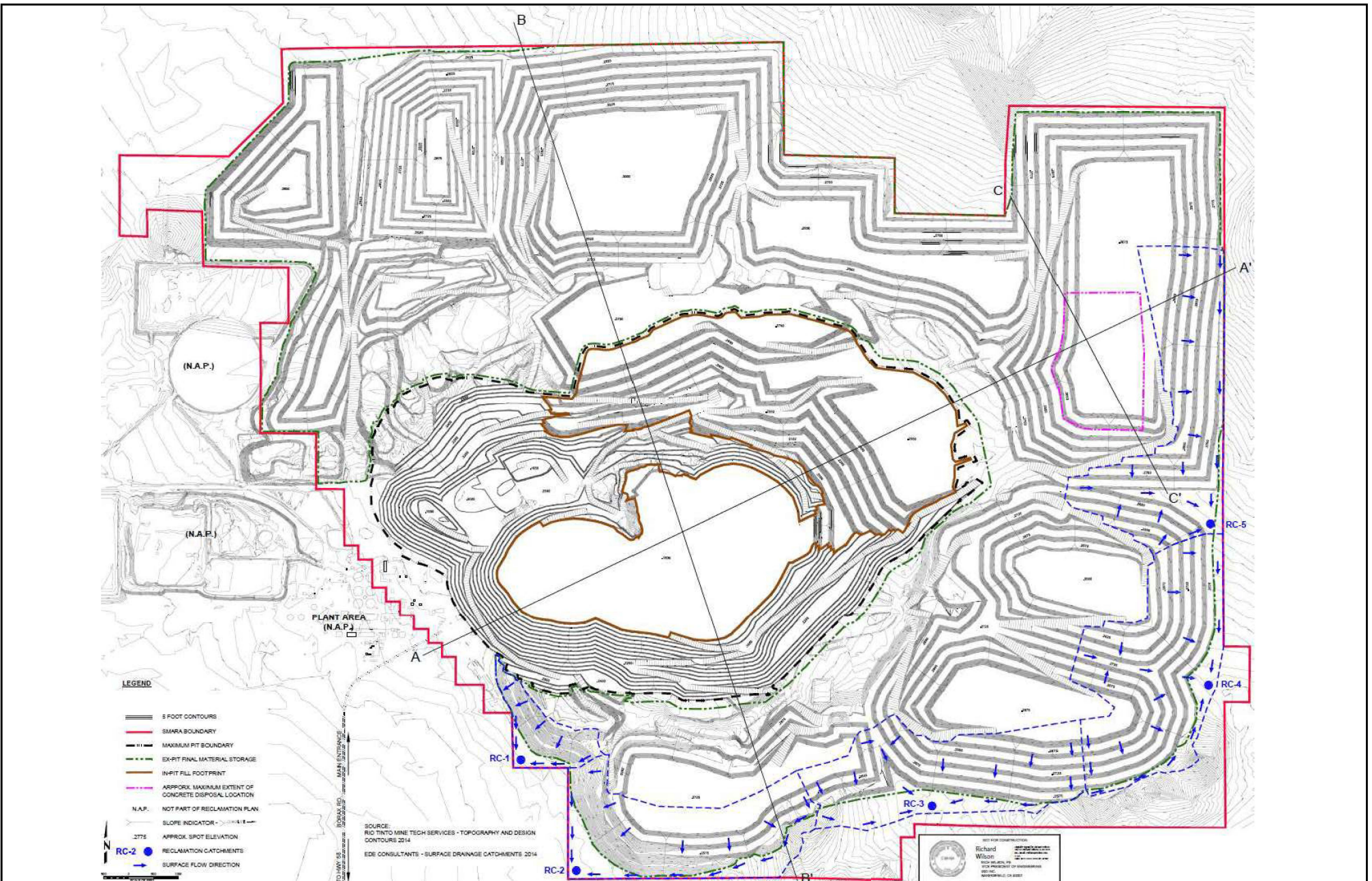
Figure 1 - Vicinity Map

U.S. Borax, Inc.

- Site
- State Hwy
- Arterials
- Kern County Boundary
- Township/Range
- Sections
- City Limits

T11N/R8W - Sec. 1-2, 10-15, 24-26
 T11N/R7W - Sec. 7, 17-20, 29-30
 Created on: 12/13/2023





CUP 5 Mod 2, Map 191;
 CUP 4 Mod 1, Map 191-18;
 CUP 4 Mod 1, Map 191-19;
 CUP 3 Mod 1, Map 191-29;
 CUP 3 Mod 1, Map 191-30;
 CUP 14 Mod 2, Map 192;
 CUP 1 Mod 1, Map 192-26

**Figure 6 -
 Site Plan with Contours**

U.S. Borax, Inc.



**Kern County
 Planning & Natural
 Resources Department**



State of California - Department of Fish and Wildlife
2024 ENVIRONMENTAL DOCUMENT FILING FEE
CASH RECEIPT
 DFW 753.5a (REV. 01/01/24) Previously DFG 753.5a

RECEIPT NUMBER:
 15 — 01102024 — 15150442
 STATE CLEARINGHOUSE NUMBER (If applicable)

SEE INSTRUCTIONS ON REVERSE. TYPE OR PRINT CLEARLY.

LEAD AGENCY KERN COUNTY PLANNING AND NATURAL RESOURCES DEPARTMENT	LEAD AGENCY EMAIL	DATE 1/10/2024
COUNTY/STATE AGENCY OF FILING Kern	DOCUMENT NUMBER 24577	

PROJECT TITLE
 PP24137 - (A) MODIFICATION NO. 2, CONDITIONAL USE PERMIT CASE NO. 5, MAP 191; (B) MODIFICATION NO. 1, CONDITIONAL USE PERMIT CASE NO. 4, MAP 191-18; (C) MODIFICATION NO. 1, CONDITIONAL USE PERMIT CASE NO. 4; (D) MODIFICATION NO. 1, CONDITIONAL USE PERMIT CASE NO. 3, MAP 191-29; (E) MODIFICATION NO. 1, CONDITIONAL USE PERMIT CASE NO. 3, MAP 191-30; (F) MODIFICATION NO. 2, CONDITIONAL USE PERMIT CASE NO. 14, MAP 192; (G) MODIFICATION NO. 1, CONDITIONAL USE PERMIT CASE NO. 1, MAP 192-26

PROJECT APPLICANT NAME U.S. BORAX, INC.	PROJECT APPLICANT EMAIL	PHONE NUMBER (661) 862-8600
PROJECT APPLICANT ADDRESS 2700 "M" STREET, SUITE #100	CITY BAKERSFIELD	STATE CA
		ZIP CODE 93301

PROJECT APPLICANT (Check appropriate box)

Local Public Agency
 School District
 Other Special District
 State Agency
 Private Entity

CHECK APPLICABLE FEES:

- Environmental Impact Report (EIR) \$4,051.25 \$ 0.00
 - Mitigated/Negative Declaration (MND)(ND) \$2,916.75 \$ 0.00
 - Certified Regulatory Program (CRP) document - payment due directly to CDFW \$1,377.25 \$ 0.00
 - Exempt from fee
 - Notice of Exemption (attach)
 - CDFW No Effect Determination (attach)
 - Fee previously paid (attach previously issued cash receipt copy)
-
- Water Right Application or Petition Fee (State Water Resources Control Board only) \$850.00 \$ 0.00
 - County documentary handling fee \$ 50.00
 - Other \$

PAYMENT METHOD:

Cash
 Credit
 Check
 Other

TOTAL RECEIVED \$ 50.00

SIGNATURE X	AGENCY OF FILING PRINTED NAME AND TITLE Z. ARELLANO, KERN COUNTY CLERK, FST
-----------------------	--

STATE OF CALIFORNIA - THE RESOURCES AGENCY - DEPARTMENT OF FISH AND GAME
ENVIRONMENTAL FILING FEE CASH RECEIPT

Lead Agency: Kern County Planning Department

Date: January 6, 2004

County/State Agency of Filing: Kern County

Document No: _____

Project Title: GPA #1, Map #191; GPA #1, Map #191-18; GPA #4, Map #191-30; GPA #4, Map #192; GPA #2, Map #192-26; ZCC #5, Map #192; CUP #5, Map #191; CUP #4, Map #191-18; CUP #4, Map #191-19; CUP #3, Map #191-29; CUP #3, Map #191-30; CUP #14, Map #192; CUP #1, Map #192-26; 191-30 - Streets and Highways

Project Applicant Name/Address:

U.S. Borax, Inc.
14486 Borax Road
Boron, CA 93516

Telephone: _____

FILED
JAN - 9 AM 10: 22
ARLIK BARNETT
KERN COUNTY CLERK
SY

Project Applicant (check appropriate box):

Local Public Agency [] School District [] Other Special District []
State Agency [] Private Entity [X]

CHECK APPLICABLE FEES:

[X] Environmental Impact Report

\$850

\$

TOTAL RECEIVED

\$

850

Signature and Title of person receiving payment: _____

R. Bowler

Copies: Project Applicant; DFG/FASB; Lead Agency; County/State Agency of Filing

DFG 753.5a (6/91)

Environmental Impact Report

Scott F. Denney, Planner 3