

IMAGE SOURCED FROM MAPQUEST HOLDINGS, LLC 2023

## VICINITY MAP

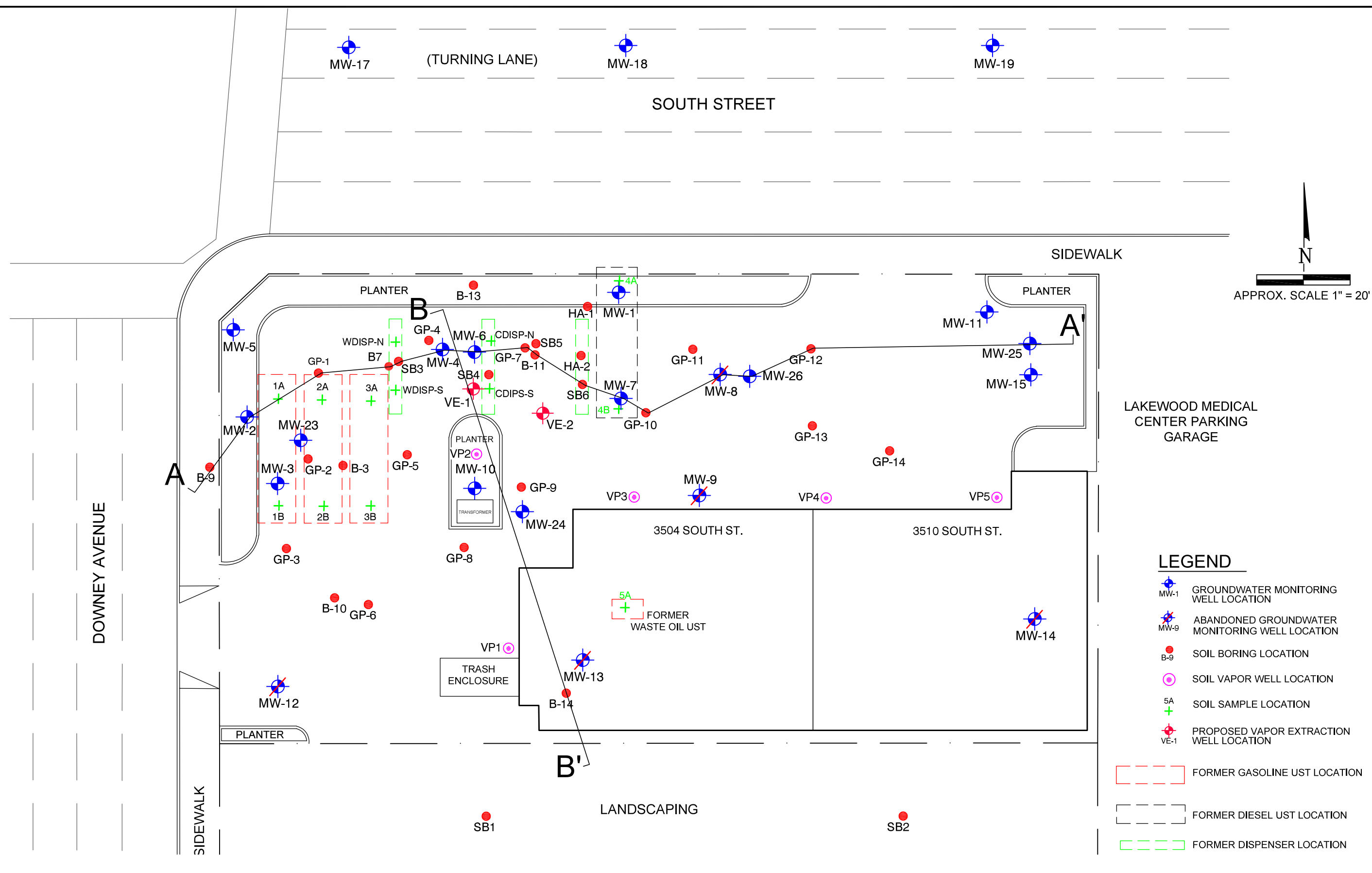
FORMER ROCKET OIL #2  
 3500 SOUTH STREET  
 LAKEWOOD, CALIFORNIA 90712

PROJECT NO. RKT-02-01

FILE NO. i:\Projects\Rocket#2\Figures



FIGURE  
 1

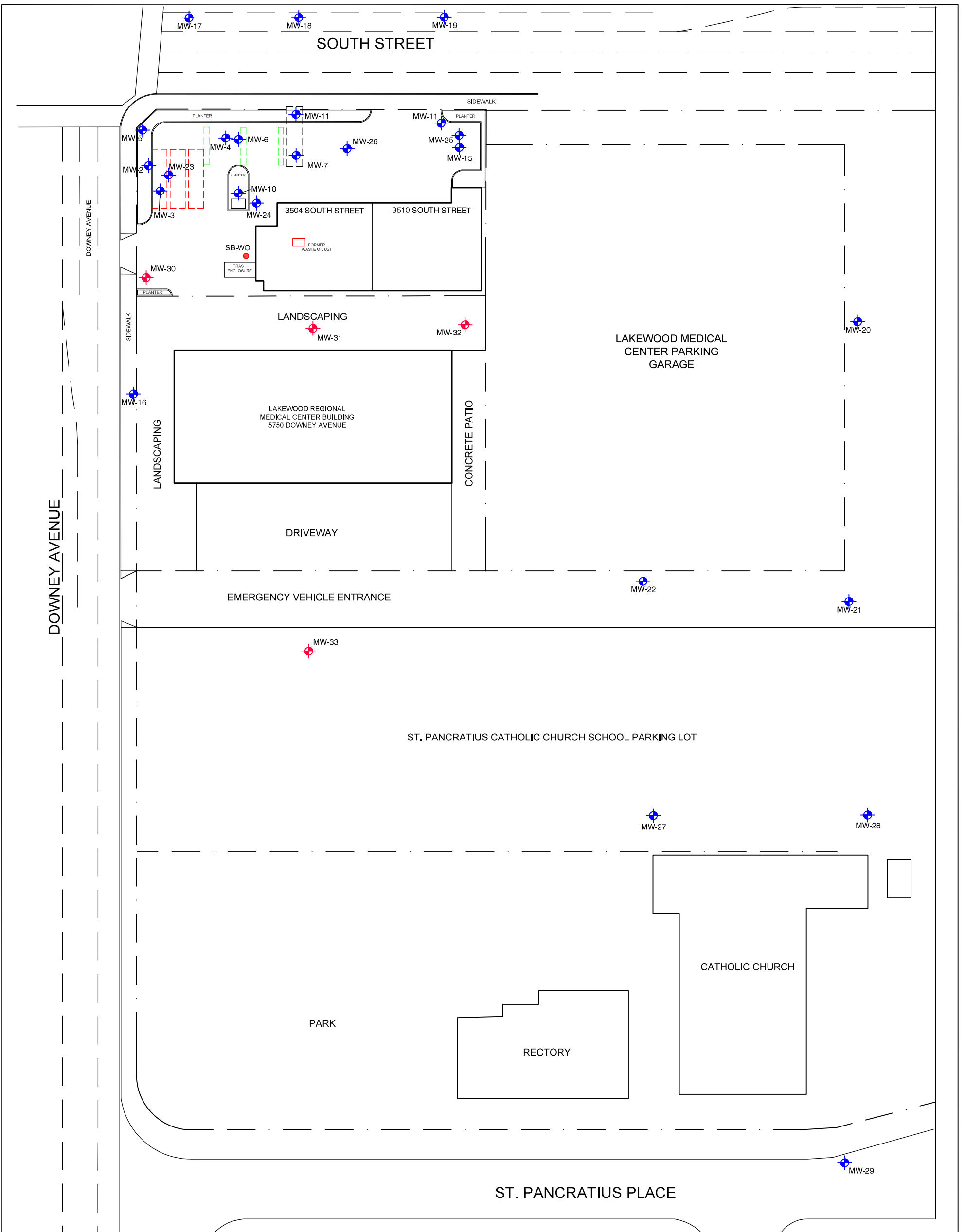


HISTORICAL SITE PLAN DERIVED FROM FREY ENVIRONMENTAL FIGURE 1, DATED 01/2024. ALL LOCATIONS/DIMENSIONS ARE APPROXIMATE AND DEEMED RELIABLE BY IES.

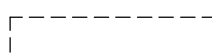

**PREVIOUS SITE INVESTIGATION MAP  
WITH GEOLOGIC CROSS-SECTIONS A-A' AND B-B'  
AND PROPOSED VAPOR EXTRACTION WELL LOCATIONS**

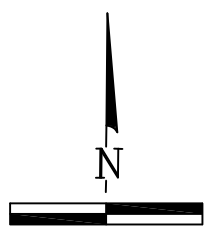
FORMER ROCKET OIL #2  
3500 SOUTH STREET  
LAKEWOOD, CALIFORNIA 90712

PROJECT NO. RKT-02-01		<b>FIGURE 2</b>
FILE NO. i:Projects\Rocket#2\Figs		



**LEGEND**

-  GROUNDWATER MONITORING WELL LOCATION
-  PROPOSED GROUNDWATER MONITORING WELL LOCATION
-  PROPOSED SOIL BORING LOCATION
-  FORMER GASOLINE UST LOCATION
-  FORMER DIESEL UST LOCATION
-  FORMER DISPENSER LOCATION



APPROX. SCALE 1" = 50'

<p><b>SITE PLAN</b>          WITH PROPOSED GROUNDWATER MONITORING          WELL AND SOIL BORING LOCATIONS          FORMER ROCKET OIL #2          3500 SOUTH STREET          LAKEWOOD, CALIFORNIA 90712</p>	PROJECT NO. RKT-02-01	<p><b>FIGURE</b> <b>3</b></p>
	FILE NO. i:Projects\Rocket#2\Figs	
	