



State of California - Department of Fish and Wildlife  
**2024 ENVIRONMENTAL DOCUMENT FILING FEE**  
**CASH RECEIPT**  
 DFW 753.5a (REV. 01/01/24) Previously DFG 753.5a

RECEIPT NUMBER:  
 39-06242024-205  
 STATE CLEARINGHOUSE NUMBER (If applicable)

**SEE INSTRUCTIONS ON REVERSE. TYPE OR PRINT CLEARLY.**

LEAD AGENCY SAN JOAQUIN COUNTY PUBLIC WORKS	LEAD AGENCY EMAIL	DATE 06/24/2024
--	-------------------	--------------------

COUNTY/STATE AGENCY OF FILING SAN JOAQUIN	DOCUMENT NUMBER 39-06242024-205
--	------------------------------------

PROJECT TITLE  
 ELEVENTH STREET RESURFACING

PROJECT APPLICANT NAME SAN JOAQUIN COUNTY PUBLIC WORKS	PROJECT APPLICANT EMAIL	PHONE NUMBER (209) 468-3000
---	-------------------------	--------------------------------

PROJECT APPLICANT ADDRESS 1810 EAST HAZELTON AVE	CITY STOCKTON	STATE CA	ZIP CODE 95205
---	------------------	-------------	-------------------

**PROJECT APPLICANT** (Check appropriate box)

Local Public Agency    
  School District    
  Other Special District    
  State Agency    
  Private Entity

**CHECK APPLICABLE FEES:**


<input type="checkbox"/> Environmental Impact Report (EIR)	\$4,051.25	\$ _____
<input type="checkbox"/> Mitigated/Negative Declaration (MND)(ND)	\$2,916.75	\$ _____
<input type="checkbox"/> Certified Regulatory Program (CRP) document - payment due directly to CDFW	\$1,377.25	\$ _____

Exempt from fee  
      Notice of Exemption (attach)  
      CDFW No Effect Determination (attach)  
 Fee previously paid (attach previously issued cash receipt copy)

<input type="checkbox"/> Water Right Application or Petition Fee (State Water Resources Control Board only)	\$850.00	\$ _____
<input checked="" type="checkbox"/> County documentary handling fee		\$ _____ \$50.00
<input type="checkbox"/> Other		\$ _____

**PAYMENT METHOD:**

Cash   
  Credit   
  Check   
  Other   
 TOTAL RECEIVED   
 \$ \_\_\_\_\_ \$50.00

SIGNATURE 	AGENCY OF FILING PRINTED NAME AND TITLE Rosa Arceo ,Deputy
---	---



NOTICE OF EXEMPTION

TO:  Office of Planning and Research  
CEQAnet Web Portal  
<https://ceqasubmit.opr.ca.gov/>

FROM: San Joaquin County  
Department of Public Works  
1810 East Hazelton Avenue  
Stockton, California 95205

County Clerk  
County of San Joaquin California  
44 North San Joaquin Street, Suite 260  
Stockton, California 95202

Project Title: Eleventh Street Resurfacing

Project Location: See attached vicinity map

Description of Nature, Purpose, and Beneficiaries: See attached project description

Public Agency Approving Project: San Joaquin County Public Works Department

Name of Agency Carrying Out Project: San Joaquin County Public Works Department


This is to advise that the San Joaquin County Public Works Department has approved the above described project on 3/11/2024 and has made the determination that the project is exempt due to the following:

Exempt Status (check one):

- Ministerial (Sec. 21080 (b) (1); 15268)
- Declared Emergency (Sec. 21080 (b) (3); 15269(a))
- Emergency Project (Sec. 21080 (B) (4); 15269(b) (c))
- Categorical Exemption: Existing Facilities (Sec. 15301 (c))
- Statutory Exemption (Sec. 15282(l))

Reason(s) why project is exempt: The project will repair and existing road and will not result in any major alterations to the configuration of the roads.

Lead Agency Contact Person: Marilissa Loera, Associate Planner, (209) 468-3085

Signature:  Title: Senior Planner Date: 6/24/2024

Filed Doc #: 39-06242024-205  
06/24/2024 02:25:20 PM  
Steve J. Bestolarides  
San Joaquin County Clerk

# ELEVENTH STREET RESURFACING

## Project Description

### Project Location:

**Eleventh Street:** Tracy City Limit to Chrisman Road. **See attached Vicinity Map.**

### Project Justification:

**Eleventh Street** is an existing four-lane arterial (old US Highway 50) was originally constructed with Plain Cement Concrete (PCC). The roadway was relinquished to the County by the State in 1971. The roadway (four 12-foot-wide traffic lanes and 8-foot-wide paved shoulders) was resurfaced in 1970 and 1996 at 0.25' Asphalt Concrete (AC) depth each time. The 1996 project widened the roadway to 1,400' west of Chrisman Road variably from 72' to 108' wide from the original 64' wide roadway. The roadway receives periodic chip seals by County contractor. The last chip seal was 2009 and the east portion of the project limits was done in 2020.

Existing pavement has a fair amount of surface cracking (block, transverse, longitudinal, alligator), minor distortion in wheel tracks and isolated areas of structural failure.

### Scope of Work:

The project will consist of:

1. Resurfacing existing 72'-108' wide roadway with 0.25' Hot Mix Asphalt (HMA). No paving fabric will be used.
2. Repairing all pavement structural failure areas with full depth 0.50' HMA.
3. Performing 6-foot-wide conform grind to curbs and driveways along north and south side of roadway EP.
4. Removing and replacing HMA roadway where concrete median islands occur at both ends of the project.
5. Replenishing 4' wide shoulder backing as needed: 2' (8%) and 2' to conform.

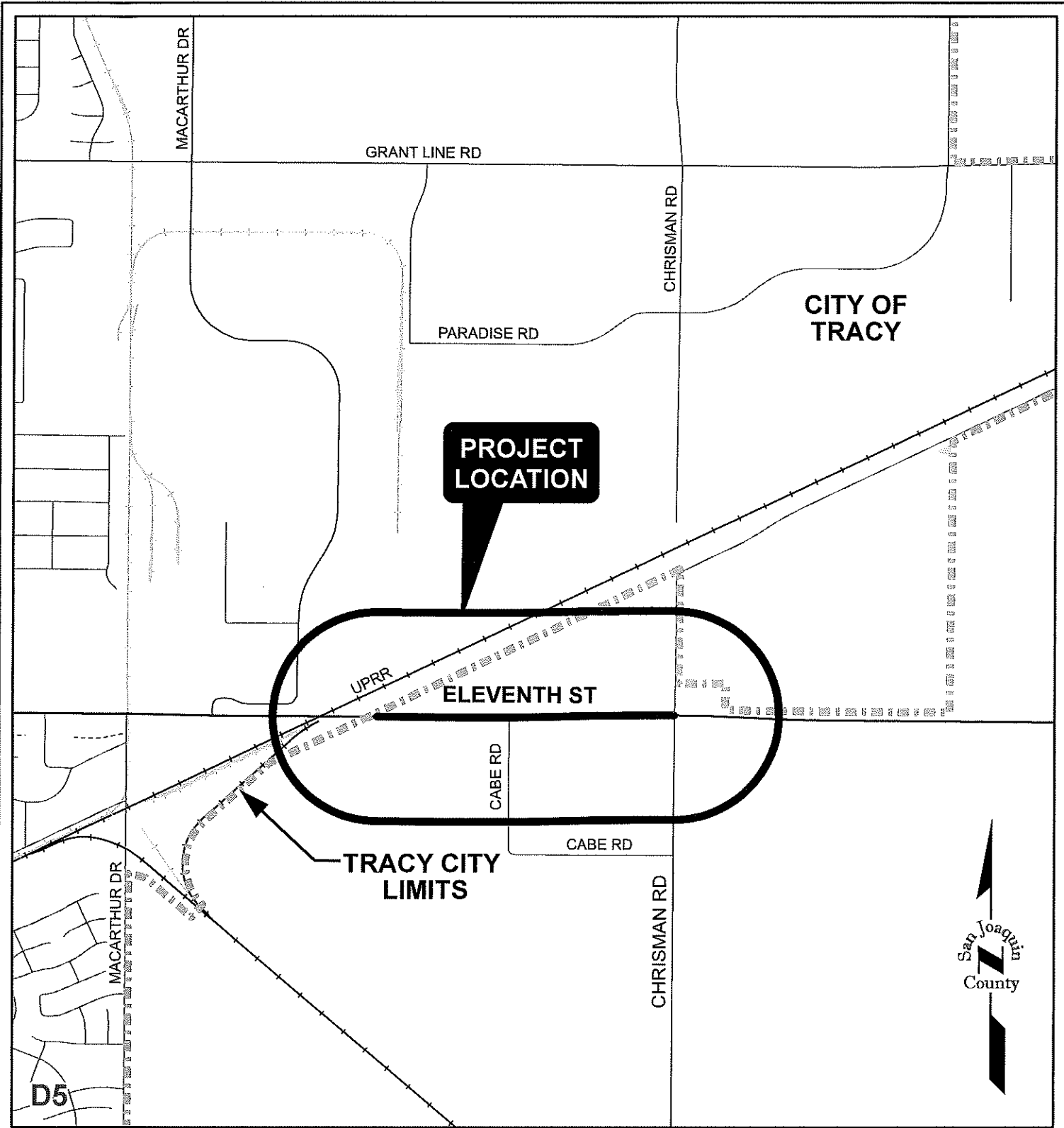
### Environmental Setting:

In this portion of the San Joaquin County, land usage is primarily **industrial**.

**There are many large trees adjacent to the project area.** Nesting and migratory birds, protected by the Migratory Bird Treaty Act, may nest within these trees. Furthermore, the Swainson's Hawk, a raptor species of concern within the State of California and listed as threatened may nest adjacent to or within the project area. A pre-construction survey for nesting Swainson's Hawks and other migratory birds is recommended if construction is scheduled to occur from February 15<sup>th</sup> to September 1<sup>st</sup>.

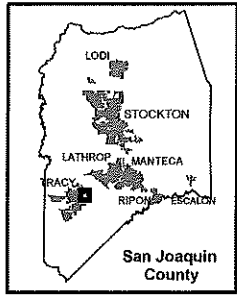
### Beneficiaries:

The public will see increased safety and fewer hazards with this well-maintained road. Overall, there will be reduced maintenance concerns and more reliability within the project area.



D5

NO SCALE



Vicinity Map

**ELEVENTH STREET RESURFACING**

(Tracy City Limits to Chrisman Road)

