

NOTICE OF EXEMPTION

TO: Office of Planning and Research
CEQAnet Web Portal
<https://ceqasubmit.opr.ca.gov/>

 County Clerk
County of San Joaquin California
44 North San Joaquin Street, Suite 260
Stockton, California 95202

FROM: San Joaquin County
Department of Public Works
1810 East Hazelton Avenue
Stockton, California 95205

Project Title: Brandt Road and Johnson Road Road Resurfacing

Project Location: See attached vicinity map

Description of Nature, Purpose, and Beneficiaries: See attached project description

Public Agency Approving Project: San Joaquin County Public Works Department

Name of Agency Carrying Out Project: San Joaquin County Public Works Department


This is to advise that the San Joaquin County Public Works Department has approved the above described project on 7/1/2024 and has made the determination that the project is exempt due to the following:

Exempt Status (check one):

- Ministerial (Sec. 21080 (b) (1); 15268)
- Declared Emergency (Sec. 21080 (b) (3); 15269(a))
- Emergency Project (Sec. 21080 (B) (4); 15269(b) (c))
- Categorical Exemption: Existing Facilities (Sec. 15301 (c))
- Statutory Exemption (Sec. 15282(l))

Reason(s) why project is exempt: The project will repair existing roads and will not result in any major alterations to the configuration of the roads.

Lead Agency Contact Person: Marilissa Loera, Senior Planner, (209) 468-3085

Signature:  Title: Senior Planner Date: 8/20/2024

Filed Doc #: 39-08202024-285
08/20/2024 02:29:59 PM
Steve J. Bestolarides
San Joaquin County Clerk

BRANDT ROAD AND JOHNSON ROAD RESURFACING

Project Description

Project Location:

Brandt Road: Linn Road to Clements Road; **Johnson Road:** 0.65 miles north of Acampo Road to State Route 12. See attached Vicinity Map.

Project Justification:

Brandt Road's original construction date is unknown. It was reconstructed in 1981 as a 22-foot roadway with Prime Seal Coat over 6-inch Aggregate Base (AB). It was also reconstructed to a two lane, 24-foot roadway in 1999 with 8.5-inch of road base and two layers of 2-inch Asphalt Concrete (AC) with paving fabric between layers. The existing roadway had been maintained with periodic crack seal/chip seal (last applied in 2022) and localized repairs. There are two minor structures on the roadway: W484 built 1973 (31 feet) and W486 built 1939 (30 feet). Four other cross pipes are within the project limits.

Johnson Road's original construction date and existing structural section are unknown. The roadway is a two lane 18-foot-wide roadway. The existing roadway had been maintained with periodic chip seal (last applied in 2022) and localized repairs. One major structure 29C-273 built 1982, and one minor structure (two 72-inch CMP squash pipes) within the project limits. Three other cross pipes are within the project limits.

Both roads exhibit transverse, longitudinal, block, and alligator cracking throughout the project limits.

Scope of Work:

The project will consist of:

1. Resurfacing existing roadways 0.25 feet on Brandt Road and 0.20 feet on Johnson Road with (HMA) (Type A).
2. Repairing all pavement structural failure areas with full depth 0.25 to 0.50 feet HMA.
3. Replenishing 4-foot-wide shoulder backing as needed: 2' (8%) and 2' to conform.
4. Applying penetration treatment at all intersection radii plus 50' in each direction or to conform.
5. Adjusting any existing survey monument frame(s) and cover(s) to finish grade and placing new survey monument frame(s) and cover(s) as requested.
6. Constructing four to eight feet HMA (Type A) driveways and frontages.
7. Removing and replacing AC dikes on Johnson Road at Bear Creek bridge to State Route 12.

Environmental Setting:

In this portion of the San Joaquin County, land usage is primarily **rural with single family homes**.

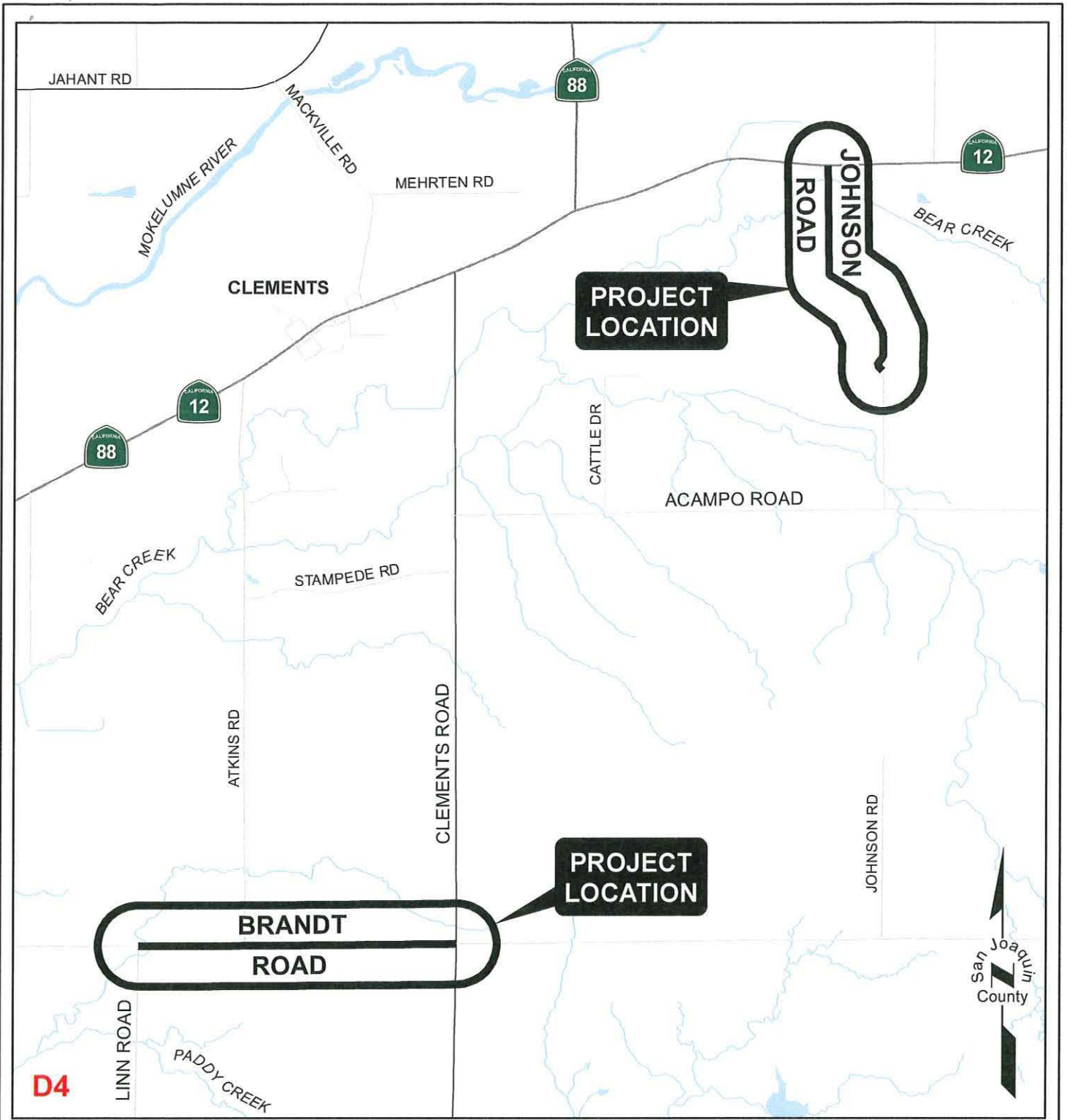
There are many large trees adjacent to the project area. Nesting and migratory birds, protected by the Migratory Bird Treaty Act, may nest within these trees. Furthermore, the Swainson's Hawk, a raptor species of concern within the State of California and listed as threatened may nest adjacent to or within the project area. A pre-construction survey for nesting Swainson's Hawks and other migratory birds is recommended if construction is scheduled to occur from February 15th to September 1st.

Beneficiaries:

BRANDT ROAD AND JOHNSON ROAD RESURFACING

Project Description

The public will see increased safety and fewer hazards with this well-maintained road. Overall, there will be reduced maintenance concerns and more reliability within the project area.



District 4

NO SCALE



Vicinity Map BRANDT ROAD & JOHNSON ROAD RESURFACING

Brandt Road: Linn Road to Clements Road;
Johnson Road: 3,400' N/O Acampo Road to
State Route 12





State of California - Department of Fish and Wildlife
2024 ENVIRONMENTAL DOCUMENT FILING FEE
CASH RECEIPT
 DFW 753.5a (REV. 01/01/24) Previously DFG 753.5a

RECEIPT NUMBER: 39-08202024-285
STATE CLEARINGHOUSE NUMBER (If applicable)

SEE INSTRUCTIONS ON REVERSE. TYPE OR PRINT CLEARLY.

LEAD AGENCY SAN JOAQUIN COUNTY PUBLIC WORKS	LEAD AGENCY EMAIL	DATE 08/20/2024
COUNTY/STATE AGENCY OF FILING SAN JOAQUIN	DOCUMENT NUMBER 39-08202024-285	

PROJECT TITLE
BRANDT ROAD AND JOHNSON ROAD ROAD RESURFACING

PROJECT APPLICANT NAME SAN JOAQUIN COUNTY PUBLIC WORKS	PROJECT APPLICANT EMAIL	PHONE NUMBER 209-468-3085 MARILISSA
PROJECT APPLICANT ADDRESS 1810 EAST HAZELTON AVE	CITY STOCKTON	STATE CA
		ZIP CODE 95205

PROJECT APPLICANT (Check appropriate box)

Local Public Agency School District Other Special District State Agency Private Entity


CHECK APPLICABLE FEES:

<input type="checkbox"/> Environmental Impact Report (EIR)	\$4,051.25	\$ _____
<input type="checkbox"/> Mitigated/Negative Declaration (MND)(ND)	\$2,916.75	\$ _____
<input type="checkbox"/> Certified Regulatory Program (CRP) document - payment due directly to CDFW	\$1,377.25	\$ _____
<input checked="" type="checkbox"/> Exempt from fee		
<input checked="" type="checkbox"/> Notice of Exemption (attach)		
<input type="checkbox"/> CDFW No Effect Determination (attach)		
<input type="checkbox"/> Fee previously paid (attach previously issued cash receipt copy)		
<hr/>		
<input type="checkbox"/> Water Right Application or Petition Fee (State Water Resources Control Board only)	\$850.00	\$ _____
<input checked="" type="checkbox"/> County documentary handling fee		\$ _____ \$50.00
<input type="checkbox"/> Other		\$ _____

PAYMENT METHOD:

Cash Credit Check Other

TOTAL RECEIVED \$ _____ \$50.00

SIGNATURE 	AGENCY OF FILING PRINTED NAME AND TITLE Kelley McHugh ,Deputy
---	--

