

NOTICE OF EXEMPTION

TO: **Office of Planning and Research**
 1400 Tenth Street, Room 121
 Sacramento, CA 95814
 County Clerk
 County of

FROM: **Department of Water Resources**
 Division of Safety of Dams
 2720 Gateway Oaks Dr., Ste. 300
 Sacramento, CA 95833

Oroville Dam, No. 1-48

Project Title

Latitude Degrees: 39.5426, Longitude Degrees: -121.4915

Project Location

City of Oroville

County of Butte

Project Location - City

County

Proposed work includes geologic mapping, surface seismic refraction surveys, and exploratory borings at Parish Camp Saddle Dam.

Description of Nature, Purpose, and Beneficiaries of Project.

Department of Water Resources, Division of Safety of Dams

Name of Public Agency Approving Project

Department of Water Resources, Dam Owner

Name of Person or Agency Carrying Out Project

Exempt Status: (Check one)

- Ministerial (Sec. 21080(b)(1); 15268);**
- Declared Emergency (Sec. 21080(b)(3); 15269(a));**
- Emergency Project (Sec. 21080(b)(4); 15269(b)(c));**
- Categorical Exemption. State type and section number: Class I, Section 15301, (m)**

Minor alterations to existing dam and appurtenant structures under the supervision of the Department of Water Resources.

Reasons why project is exempt:

Zhuo "George" Hu

(916) 612-4380

Contact Person

Area Code/Telephone/Extension

If filed by applicant:

1. **Attach certified document of exemption finding.**
2. **Has a notice of exemption been filed by the public agency approving the project?** Yes No

Date received for filing at the OPR:

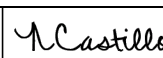




Sharon K. Tapia, P.E.

Division Manager, Division of Safety of Dams

Title
9/15/2024

Date

SURNAME DWR 155 (Rev 7/11)	 9/11/2024	 9/11/2024	 9/13/2024	
----------------------------------	---	---	---	--