Appendix K

Public Service Letters

Appendix K.1

Los Angeles Fire Department Response Letter

FORM. GEN. 160 (Rev. 6-80)

CITY OF LOS ANGELES

INTER-DEPARTMENTAL CORRESPONDENCE

September 20, 2023

To: Eyestone Environmental
Attention: Ashley Munoz
2121 Rosecrans Ave Suite 3355
El Segundo Ca 90245

From: Los Angeles City Fire Department

Subject: Request for Fire Services Report

CASE NO.: **Request for Fire Services SV2**
PROJECT NAME: **Sunset and Vine SV2 Project**
PROJECT APPLICANT: **Eyestone Environmental**
PROJECT LOCATION: **6260 w Sunset, Los Angeles CA 90028**

PROPOSED PROJECT:

The Project Site is located at 6260–6290 West Sunset Boulevard, 1460–1480 North Vine Street, and 6251–6165 West Leland Way within the Hollywood Community Plan area of the City of Los Angeles (City). The Project Site is generally bounded by Sunset Boulevard to the north, Leland Way to the south, Vine Street to the west, and a multi-family residential apartment building that is currently under construction to the east of the Project Site.

The Project includes the construction of a new mixed-use development totaling 201,134 square feet, consisting of 170 new residential units (26 of which would be reserved for Very Low-Income Households) and 16,680 square feet of ground-floor commercial space within a 75,938-square-foot (1.74 acres) site. The proposed uses would be located within a single eight-story building with a maximum height of 98 feet. As part of the Project, two commercial buildings fronting on Sunset Boulevard, a one-story commercial building fronting on Vine Street, a one-story commercial building fronting on Leland Way, and a one-story duplex on Leland Way would be demolished. The Project would retain the existing 19-story tower located at the corner of Vine Street and Sunset Boulevard as well as an existing vacant commercial building fronting on Sunset Boulevard. Upon completion, the Project would result in a total floor area of approximately 282,560 square feet with a floor area ratio of 3.72:1.

The Project would incorporate a variety of open space and recreational amenities throughout the Project Site totaling approximately 25,155 square feet, comprised of 7,944 square feet of private balcony space, 12,673 square feet of courtyards and pool deck on Level 3 and Level 5, and 4,538 square feet of interior tenant resident common areas, which includes a clubroom, clubhouse, and fitness center.

The proposed uses would be supported by approximately 284 total vehicular parking spaces that would be located within two above grade parking levels and two subterranean parking levels. Vehicular access to the Project Site would be provided off two driveways on Leland Way located to the south of the Project Site, where one parking entry would be

designated for residential uses and the other parking entry would be designated for the retail uses.

LAFD would provide fire protection services for the proposed uses on the Project Site. The uses proposed by the Project would generate approximately 383 new residents and 33 new employees.

The following comments are furnished in response to your request for this Department to review the proposed development:

FIRE FLOW:

The adequacy of fire protection for a given area is based on required fire-flow, response distance from existing fire stations, and this Department's judgment for needs in the area. In general, the required fire-flow is closely related to land use. The quantity of water necessary for fire protection varies with the type of development, life hazard, occupancy, and the degree of fire hazard.

Fire-flow requirements vary from 2,000 gallons per minute (G.P.M.) in low density residential_areas to 12,000 G.P.M. in high-density commercial or industrial areas. A minimum residual water pressure of 20 pounds per square inch (P.S.I.) is to remain in the water system, with the required gallons per minute flowing. The required fire-flow for this project has been set at **12,000 G.P.M. available to any block (where local conditions indicate that consideration must be given to simultaneous fires, and additional 2,000 to 8,000 G.P.M. will be required).**

Improvements to the water system in this area may be required to provide 12,000 G.P.M. fire-flow. The cost of improving the water system may be charged to the developer. For more detailed information regarding water main improvements, the developer shall contact the Water Services Section of the Department of Water and Power.

RESPONSE DISTANCE:

Based on a required fire-flow of 12,000 G.P.M., the first-due Engine Company should be within ¾ mile(s), the first-due Truck Company within 1 mile.

FIRE STATIONS:

The Fire Department has existing fire stations at the following locations for initial response into the area of the proposed development: **6260 w Sunset LA CA 90028.**

DISTANCE	**Fire Station No. 27** 1327 N. Cole Avenue Los Angeles, CA 90028	**SERVICES & EQUIPMENT** Task Force, Paramedic Rescue ambulance, BLS Rescue Ambulance and Urban Search and Rescue	**STAFF**
.6			15
.8	**Fire Station No. 82** 5769 W. Hollywood Blvd. Los Angeles, CA 90028	Engine and Paramedic Rescue Ambulance	6
2.0	**Fire Station No. 52** 4957 Melrose Avenue Los Angeles, CA 90029	Assessment Engine and Paramedic Rescue Ambulance	6
1.6	**Fire Station No. 41** 1439 N. Gardner Street Los Angeles, CA 90046	Engine, Paramedic Rescue Ambulance and Brush Patrol	6
2.6	**Fire Station No.** 35 1601 N. Hillhurst Avenue Los Angeles, CA 90027	Assessment Light Force, Paramedic Rescue Ambulance, BLS Rescue Ambulance and Brush Patrol	12

Based on these criteria (response distance from existing fire stations), fire protection would be considered **adequate**.

At present, there are no immediate plans to increase Fire Department staffing or resources in those areas, which will serve the proposed project.

The Los Angeles Fire Department continually evaluates fire station placement and overall Department services for the entire City, as well as specific areas. The development of this proposed project, along with other approved and planned projects in the immediate area, may result in the need for the following:

1. Increased staffing for existing facilities. (I.E., Paramedic Rescue Ambulance and EMT Rescue Ambulance resources.)

2. Additional fire protection facilities.
3. Relocation of present fire protection facilities.

For additional information, please contact the Fire Development Services Section, Hydrants & Access Unit at **(213) 482-6543.**

Kristin M. Crowley,
Fire Chief

David Perez, Fire Marshal
Bureau of Fire Prevention and Public Safety

DP:MRC:mrc

Appendix K.2

Los Angeles Police Department Response Letter

LOS ANGELES POLICE DEPARTMENT

MICHEL R. MOORE
Chief of Police

Karen Bass
Mayor

P.O. Box 30158
Los Angeles, CA 90030
Telephone: (213) 486-0150
TTY: (877) 275-5273
Ref #:11.3

October 5, 2023

Alexander Truong
201 North Figueroa Street
Los Angeles, CA 90012

Dear Alexander Truong: [ENV-0000-0000-EIR]

The proposed, "Sunset Vine-SV2," is located at 6260-6290 West Sunset Boulevard, 1460-1480 North Vine Street, and 6251-6165 West Leland Way, Los Angeles, CA 90028. The project location is in Reporting District (RD) 0666. This RD falls within the geographical boundaries of the Los Angeles Police Department's (LAPD) Hollywood Area. A project of this size could have an impact on police services within Hollywood Area. The Department is available for advisement on crime prevention features appropriate for the design of the properties within the project.

Upon completion of the project, it is encouraged to provide the Commanding Officer of Hollywood Community Police Station with a diagram copy of each portion of the property. Hollywood Community Police Station's Commanding Officer is Captain III Craig Heredia. Hollywood Community Police Station is located at 1358 North Wilcox Avenue, Hollywood Boulevard, CA 90028 (RD 0666). Captain Craig Heredia phone number is (213) 972-2900. The diagram should include access routes and any additional information that might facilitate police response.

Should you have any further questions, please contact Police Officer III Alfonso Velasco at the Public Engagement Section (PES), Office of Operations, Crime Prevention Through Environmental Design (CPTED) at (213) 486-6000 or via e-mail at CPTED@lapd.online.

Respectfully,

MICHEL R. MOORE
Chief of Police

BILLY B. BROCKWAY, Commander
Department Homeless Coordinator
Office of Operations

The following report was prepared for the "Sunset Vine-SV2" in accordance with Section 15083 of the California Environmental Quality Act (CEQA).

Project Location / Description:

The "Sunset Vine-SV2" site is located at 6260-6290 West Sunset Boulevard, 1460-1480 North Vine Street, and 6251-6165 West Leland Way, Los Angeles, CA 90028. This project will be constructed within the boundaries of the City of Los Angeles and located in LAPD's Hollywood area. Some of the communities in this area are Hollywood, Mount Olympus, Fairfax District (North of Beverly Boulevard), Melrose District, Argyle Avenue and Los Feliz Estates. (LAPD's Operations West Bureau).

A summarization of this project's Environmental Impact Report (E.I.R.) is to identify and assess the project's potential impact on public quality of life issues and concerns. This is in accordance with Section 15083 of the California Environmental Quality Act (CEQA). This E.I.R. will also address the project's potential impact on police protection services, the resources needed, the resources available and the impact these services and resources will have on the immediate community.

Purpose of Proposed Project:

The proposed "Sunset Vine-SV2" site includes the construction of a new mixed-use development totaling 201,134 square feet. The project will consist of 170 new residential units and 16,680 square feet of ground floor. The propose project will have 284 total vehicle parking spaces located on a two above

Project Distance and Times:

The 6061-6087 Sunset Boulevard and 6056-6090 Harold Way, Los Angeles, CA 90028 addresses are approximately 0.7 miles and 4 minutes from the Hollywood Community Police Station.

These distances and times were calculated from a departure point starting from the Hollywood Community Police Station. These arrival times were configured utilizing some traffic delays. Estimated times of arrival can vary depending on divisional call load, time of the day, traffic delays and types of calls being responded to.

The reporting district for Hollywood Community Police Station is RD 0666. Their phone number is (213) 972-2971.

Divisional Geographic's / Demographics:

Hollywood Community Police Station's geographical area of patrol is approximately 17.2 square miles. It consists of 58 Reporting Districts. The service boundaries for Hollywood Station are as follows:

To the ***West*** is North La Brea, Sierra Mar Place;

To the ***North*** Mulholland Drive;

To the ***East*** Fern Dell Drive, Normandie Avenue, border with LAPD Northeast Division;

To the ***South*** is Melrose Avenue, Willoughby Avenue, Fountain Avenue, Sunset Boulevard;

The proposed, "Sunset Vine-SV2", will be in ***RD 0666*** *(Los Angeles Police Department's Hollywood Division).* The borders for ***RD 0666*** are as follows:

Reporting District 0666

To the ***West*** is Gower Street;

To the ***North*** is Sunset Boulevard;

To the ***East*** is Seward ;

To the ***South*** is Santa Monica Boulevard;

Hollywood Division

Hollywood Division has approximately 302 sworn personnel and 15 civilian support staff. Hollywood staffing consists of two Captains, six Lieutenants, 27 Detectives, 34 Sergeants, 233 Police Officers and 15 Civilian employees.

Some points of interest that Hollywood area of Los Angeles offers is Argyle, Cahuenga Pass, East Hollywood, Hobart, Hollywood, Hollywood Hills, Hollywood/La Brea, Little Armenia, Los Feliz, Melrose District, Mount Olympus, Sierra Vista, Spaulding Square, Sunset Strip, Thai Town, Vine/Willoughby

The residential population in the Hollywood area is estimated at 3000,000 people, plus or minus (WIKIPEDIA and Los Angeles Almanac). The officer to resident ratio is 1 officer for every 993 residents (993:1). This is a given residential impact for a 17.2 square mile area. This population amount does not reflect citizens from outside the area visiting local businesses, churches, residences and educational institutions.

The Los Angeles Police Department

The Los Angeles Police Department currently has 8,981 sworn personnel and 2,812 civilian employees. These city police employees cater to a Los Angeles City population of approximately 3,985,516. This city population amount is current as of October 1, 2021 (according to 2010-2020 American Community Survey and the 2020 US Census for year 2020). Additionally, this amount does not include all residents and non-residents, but only reflects those individuals that responded to the 2020 Census.

This population equates to a resident to officer ratio of 443 residents for every 1 officer (443:1). The 3,985,516-population amount depicts a firm registered value of population for the City of Los Angeles. However, this number can also be fluid.

The ethnic breakdown of the City of Los Angeles, according to the 2010-2020 American Community Survey and Wikipedia is:

- 46.9% Hispanic / Latin
- 28.9% White (Non-Hispanic)
- 11.7% Asian
- 8.3% Black / African American
- 0.73% Native American
- 0.16% Native Hawaiian / Pacific Islander
- 3.4% Other/two or more races

Divisional Support and Communication:

There are many specialized support units, divisions, sections and services available to Hollywood's Division within the LAPD (i.e., Air Support, Detectives, Bike Unit, K9 and Metro / SWAT) to support any additional policing needs Hollywood Division may encounter. These services are available to supplement and complement Hollywood area policing. In utilizing these available resources, the Los Angeles Police Department can meet the demanded needs of police services for the Sunset Vine-SV2 Project.

Hollywood Community Police Station's emergency response system is directly linked to the Los Angeles Police Department's Communication and Dispatch Center. Communication Division has the responsibility to staff this Dispatch Center. The staff are incident trained personnel that will respond to radioed and telephoned calls for service. They would then dispatch these requests to the proper emergency and non-emergency personnel required or requested. Then they would provide the city personnel involved with the necessary information to execute their duties for any given incident. These operations are performed on a 24 hour a day, 7 days a week, 365 days a year basis. This includes 911 emergency calls (police, fire and medical). In referencing Communication Division, their main area of concentration is the dispatching and follow-up of police calls for service. Communication Division's "Emergency Operations Center" (EOC / DOC), also works in concert with the Los Angeles Fire Department's (LAFD) "Metropolitan Fire Communications Center" (MFC).

Additional emergency response entities that Communication Division interacts with are, but not limited to, is the Los Angeles County Fire Department (LACoFD), the Los Angeles County Sheriff's Department (LASD) and other regional city police and fire agencies. This interaction is performed to ensure coordinated responses to all emergencies and incidents that occur, will occur or have occurred in Los Angeles City and Los Angeles County regions.

Divisional and Citywide Response Times:

According to the Los Angeles Police Department's Computer Statistics (COMPSTAT) Division, the average police response time to emergency, high priority calls in the Hollywood Area (Code 3 calls) was 4.0 minutes. This was done with a dispatch median time of 1.4 minutes. The medium high priority response time (Code 2) was 16.8 minutes. This was done with a dispatch median time of 3.9 minutes. Low priority, non-emergency response times, was 27.8 minutes. These low priority calls had a dispatch median time of 8.8 minutes.

Citywide response times during this same 4-week period was 4.8 minutes for emergency, high priority calls. The dispatch median time was 1.5 minutes. The medium high (Code 2 calls) priority response times were 16.3 minutes with a dispatch time of 5.0 minutes. Low priority response times were 40.1 minutes with a dispatch time of 9.6 minutes.

These response times were taken from the statistics submitted by Hollywood Division to "COMPSTAT", for a 4-week period between July 30, 2023 through August 26, 2023. During this same 4-week period, Hollywood Division answered 380 emergency calls for service, 1,471 medium high priority calls and 990 low priority calls.

Citywide, for the same 4-week period, the Los Angeles Police Department answered 7,098 emergency calls for service, 28,073 medium high priority calls and 19,818 low priority calls. The response times stated are adequate performance times for this police division.

Statistics:

The following is one month of crime statistics for RD 0666 (Sunset Vine-SV2) and Hollywood Division 5-year crime statistics for the years 2019-2023. Also included are Citywide crime statistics, broken down by month for the same period.

Hollywood Division Crime YTD and 5-year totals	**2023 To date**	**2022**	**2021**	**2020**	**2019**	**Crime in RD 0666** 07-30-2023 / 08-26-2023
Violent Crime	965	1,728	1,835	1,444	1,481	8
Property Crime	3,247	5,607	5,224	4,323	4,927	15
Homicide	9	12	9	7	4	0
Rape	66	112	119	100	132	0
Robbery	318	616	637	449	573	2
Aggravated Assault	572	988	1,070	888	772	6
Burglary	382	620	648	682	503	2
Motor Vehicle Theft	488	942	910	726	434	5
Burglary Theft from Vehicle	938	1,846	1,773	1,360	1,793	8
Personal / Other Theft	1,439	2,199	1,893	1,555	2.197	2

Supplemental Divisions, 5-year crime totals. This graph left blank intentionally:

Division --- Crime YTD and 5-year totals	**2022**	**2021**	**2020**	**2019**	**2018**	**Crime in RD 0000 0-0-2022 / 0-0-2022**
Violent Crime	--	--	--	--	--	--
Property Crime	--	--	--	--	--	--
Homicide	--	--	--	--	--	--
Rape	--	--	--	--	--	--
Robbery	--	--	--	--	--	--
Aggravated Assault	--	--	--	--	--	--
Burglary	--	--	--	--	--	--
Motor Vehicle Theft	--	--	--	--	--	--
Burglary Theft from Vehicle	--	--	--	--	--	--
Personal / Other Theft	--	--	--	--	--	--

Citywide 5-year crime totals:

Citywide Crime Statistics Crime YTD and 5-year totals	**2022**	**2021**	**2020**	**2019**	**2018**	**Crime in RD 0000 00-00-2022 / 00-00-2022**
Violent Crime	30,927	30,529	28,465	29,001	29,760	--
Property Crime	102,071	92,091	86,612	95,211	101,419	--
Homicide	383	402	355	258	260	--
Rape	1,412	1,563	1,541	1,864	2,151	--
Robbery	9,100	8,497	8,014	9,636	10,327	--
Aggravated Assault	20,032	20,067	18,555	17,243	17,022	--
Burglary	14,785	13,007	13,750	13,672	16,025	--
Motor Vehicle Theft	25,901	24,555	21,462	15,772	17,452	--
Burglary Theft from Vehicle	31,997	29,640	27,637	31,105	33,074	--
Personal / Other Theft	29,388	24,889	23,763	34,662	34,868	--

Divisional year totals, month to month:

2023 Hollywood Crime Statistics	Violent Crimes	Property Crimes	Homicide	Rape	Robbery	Aggravated Assault	Burglary	Motor Vehicle Theft	Burglary Theft from Vehicle	Personal/Other Theft
JAN	98	257	2	7	31	58	38	51	87	81
FEB	191	689	2	16	53	120	92	125	234	238
MAR	306	1,146	2	23	92	189	148	188	383	427
APR	431	1,616	4	29	128	270	184	266	524	642
MAY	547	2,002	4	37	168	338	212	317	619	854
JUN	654	2,420	5	44	209	396	259	384	722	1,055
JUL	827	2,896	7	56	270	494	330	443	831	1,292
AUG	965	3,247	9	66	318	572	382	488	938	1i
SEP	--	--	--	--	--	--	--	--	--	--
OCT	--	--	--	--	--	--	--	--	--	--
NOV	--	--	--	--	--	--	--	--	--	--
DEC	--	--	--	--	--	--	--	--	--	--

Citywide year totals, month to month:

2023 City Wide Crime Statistics	Violent Crimes	Property Crimes	Homicide	Rape	Robbery	Aggravated Assault	Burglary	Motor Vehicle Theft	Burglary Theft fron Vehicle	Personal/Other Theft
JAN	1,953	6,738	19	78	588	1,268	1,017	1,769	2,282	1,670
FEB	4,106	14,926	39	163	1,182	2,722	2,088	3,650	4,971	4,217
MAR	6,199	22,753	55	261	1,771	4,112	3,213	5,547	7,272	6,721
APR	8,697	32,583	91	381	2,573	5,922	4,659	7,744	10,176	10,004
MAY	11,305	40,925	106	496	3,196	7,507	5,685	9,585	12,504	13,151
JUN	13,582	48,782	137	598	3,857	8,990	6,787	11,535	14,658	15,802
JUL	16,870	58,794	175	737	4,732	11,226	8,254	14,186	17,298	19,056
AUG	19,242	67,135	203	846	5,465	12,913	9,455	16,380	19,507	67,135
SEP	--	--	--	--	--	--	--	--	--	--
OCT	--	--	--	--	--	--	--	--	--	--
NOV	--	--	--	--	--	--	--	--	--	--
DEC	--	--	--	--	--	--	--	--	--	--

Hollywood Area

5 Year Comparison Report

CRIME	2023	2022	% CHG	2022	2021	% CHG	2021	2020	% CHG	2020	2019
Homicide	9	8	12.5%	8	4	100.0%	4	5	-20.0%	5	3
Rape(121,122,815,820,821)	66	86	-23.3%	86	85	1.2%	85	63	34.9%	63	90
Robbery	318	433	-26.6%	433	370	17.0%	370	285	29.8%	285	352
Aggravated Assault*	572	686	-16.6%	686	711	-3.5%	711	543	30.9%	543	512
Total Violent Crimes	**965**	**1213**	**-20.4%**	**1213**	**1170**	**3.7%**	**1170**	**896**	**30.6%**	**896**	**957**
Burglary	382	422	-9.5%	422	396	6.6%	396	414	-4.3%	414	299
Motor Vehicle Theft	488	669	-27.1%	669	594	12.6%	594	434	36.9%	434	267
BTFV	938	1232	-23.9%	1232	1110	11.0%	1110	882	25.9%	882	1198
Personal/Other Theft	1439	1482	-2.9%	1482	1161	27.6%	1161	1072	8.3%	1072	1429
Total Property Crimes	**3247**	**3805**	**-14.7%**	**3805**	**3261**	**16.7%**	**3261**	**2802**	**16.4%**	**2802**	**3193**

Citywide

5 Year Comparison Report

CRIME	2023	2022	% CHG	2022	2021	% CHG	2021	2020	% CHG	2020	2019	% CHG	2019
Homicide	203	269	-24.5%	269	259	3.9%	259	205	26.3%	205	176	16.5%	176
Rape(121,122,815,820,821)	846	1022	-17.2%	1022	1046	-2.3%	1046	1070	-2.2%	1070	1271	-15.8%	1271
Robbery	5465	6243	-12.5%	6243	5249	18.9%	5249	5272	-0.4%	5272	6273	-16.0%	6273
Aggravated Assault*	12913	13490	-4.3%	13490	13137	2.7%	13137	11697	12.3%	11697	11381	2.8%	11381
Total Violent Crimes	**19427**	**21024**	**-7.6%**	**21024**	**19691**	**6.8%**	**19691**	**18244**	**7.9%**	**18244**	**19101**	**-4.5%**	**19101**
Burglary	9455	9742	-2.9%	9742	8273	17.8%	8273	9298	-11.0%	9298	9008	3.2%	9008
Motor Vehicle Theft	16380	17418	-6.0%	17418	14911	16.8%	14911	13909	7.2%	13909	10186	36.6%	10186
BTFV	19507	20549	-5.1%	20549	18508	11.0%	18508	18893	-2.0%	18893	20107	-6.0%	20107
Personal/Other Theft	21793	19008	14.7%	19008	15337	23.9%	15337	16092	-4.7%	16092	22933	-29.8%	22933
Total Property Crimes	**67135**	**66717**	**0.6%**	**66717**	**57029**	**17.0%**	**57029**	**58192**	**-2.0%**	**58192**	**62234**	**-6.5%**	**62234**

VIOLENT CRIMES BY WATCH REPORT
BY AREA
REPORT COVERING THE WEEK OF 08/20/2023 THRU 08/26/2023

AREA_DESC **Hollywood**

Watch	TIME OF DAY	SUN	MON	TUE	WED	THU	FRI	SAT	Grand Total
AM1 WATCH	0001-0059	0	0	0	2	0	0	2	4
	0100-0159	0	0	0	0	0	0	2	2
	0200-0259	1	0	1	0	0	0	0	2
	0300-0359	1	0	0	0	2	0	0	3
	0400-0459	0	0	0	0	0	0	0	0
	0500-0559	0	0	0	0	0	0	0	0
AM1 WATCH Total		**2**	**0**	**1**	**2**	**2**	**0**	**4**	**11**
AM2 WATCH	0600-0659	0	1	0	0	0	0	1	2
	0700-0759	0	1	0	0	0	0	0	1
	0800-0859	0	0	0	0	0	0	1	1
	0900-0959	0	0	0	0	1	0	0	1
	1000-1059	0	0	0	0	0	0	1	1
	1100-1159	0	0	0	0	0	0	0	0
AM2 WATCH Total		**0**	**2**	**0**	**0**	**1**	**0**	**3**	**6**
PM1 WATCH	1200-1259	0	0	0	0	0	0	0	0
	1300-1359	1	0	0	0	3	2	0	6
	1400-1459	0	1	1	1	0	0	1	4
	1500-1559	0	0	1	0	0	3	0	4
	1600-1659	0	0	0	0	0	0	0	0
	1700-1759	0	0	0	0	0	0	1	1
PM1 WATCH Total		**1**	**1**	**2**	**1**	**3**	**5**	**2**	**15**
PM2 WATCH	1800-1859	0	1	0	0	0	0	0	1
	1900-1959	0	0	0	0	0	0	0	0
	2000-2059	0	0	0	0	0	0	1	1
	2100-2159	0	1	0	0	0	0	0	1
	2200-2259	0	0	0	0	0	0	0	0
	2300-2400	0	0	0	0	0	0	0	0
PM2 WATCH Total		**0**	**2**	**0**	**0**	**0**	**0**	**1**	**3**
Grand Total		**3**	**5**	**3**	**3**	**6**	**5**	**10**	**35**

VIOLENT CRIMES BY WATCH REPORT

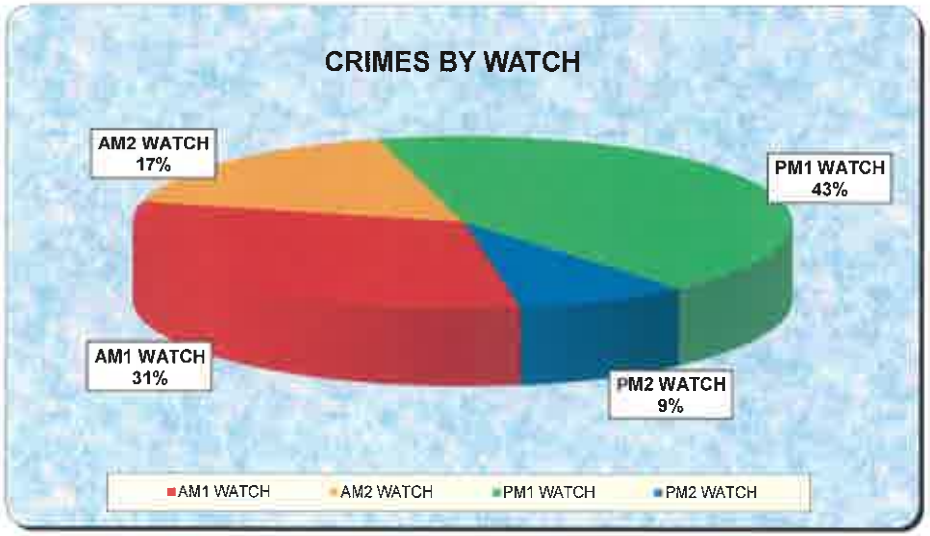

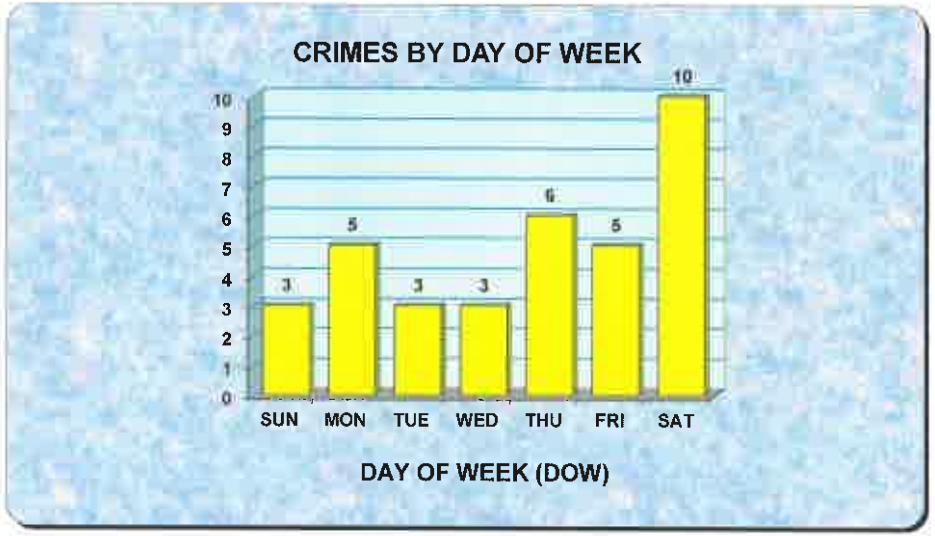

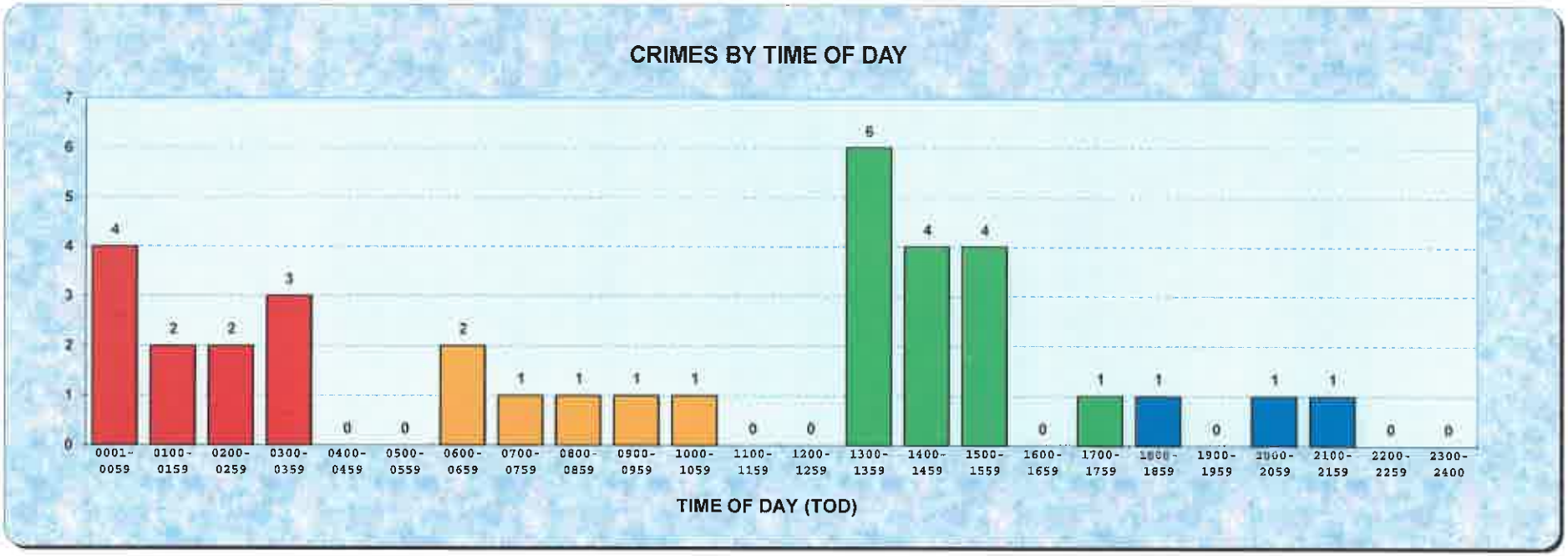

PART 1 CRIMES BY WATCH REPORT
BY AREA
REPORT COVERING THE WEEK OF 08/20/2023 THRU 08/26/2023

AREA_DESC Hollywood

Watch	TIME OF DAY	SUN	MON	TUE	WED	THU	FRI	SAT	Grand Total
AM1 WATCH	0001-0059	0	0	0	3	2	0	2	7
	0100-0159	1	0	0	1	1	0	2	5
	0200-0259	2	0	2	1	0	1	0	6
	0300-0359	1	0	0	0	2	0	0	3
	0400-0459	0	1	1	0	0	0	1	3
	0500-0559	0	0	0	0	0	0	0	0
AM1 WATCH Total		4	1	3	5	5	1	5	24
AM2 WATCH	0600-0659	0	1	0	0	0	0	1	2
	0700-0759	1	1	0	0	0	0	0	2
	0800-0859	0	0	0	0	1	1	1	3
	0900-0959	0	0	0	0	1	0	0	1
	1000-1059	1	0	1	0	1	1	1	5
	1100-1159	0	0	0	0	0	0	1	1
AM2 WATCH Total		2	2	1	0	3	2	4	14
PM1 WATCH	1200-1259	0	1	1	1	0	1	0	4
	1300-1359	1	0	1	1	3	2	0	8
	1400-1459	0	1	2	1	0	0	1	5
	1500-1559	0	1	1	0	0	3	1	6
	1600-1659	0	0	0	1	0	1	0	2
	1700-1759	1	0	0	1	1	2	1	6
PM1 WATCH Total		2	3	5	5	4	9	3	31
PM2 WATCH	1800-1859	0	1	0	1	0	0	0	2
	1900-1959	2	1	1	0	0	0	0	4
	2000-2059	1	0	2	0	0	1	2	6
	2100-2159	0	2	0	1	1	0	0	4
	2200-2259	0	1	0	0	0	0	0	1
	2300-2400	1	0	1	0	0	0	1	3
PM2 WATCH Total		4	5	4	2	1	1	3	20
Grand Total		12	11	13	12	13	13	15	89

Prepared By:
ADSD, LAPD

PART 1 CRIMES BY WATCH REPORT

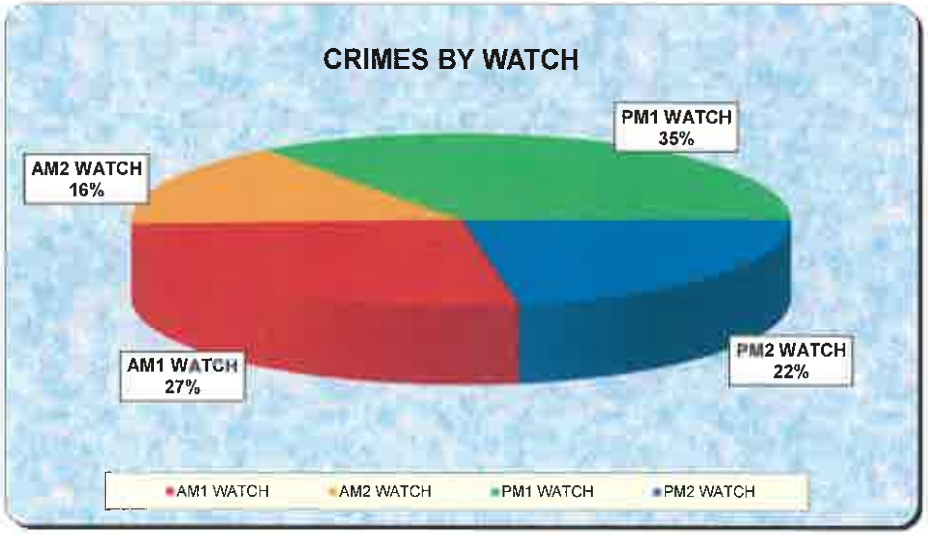

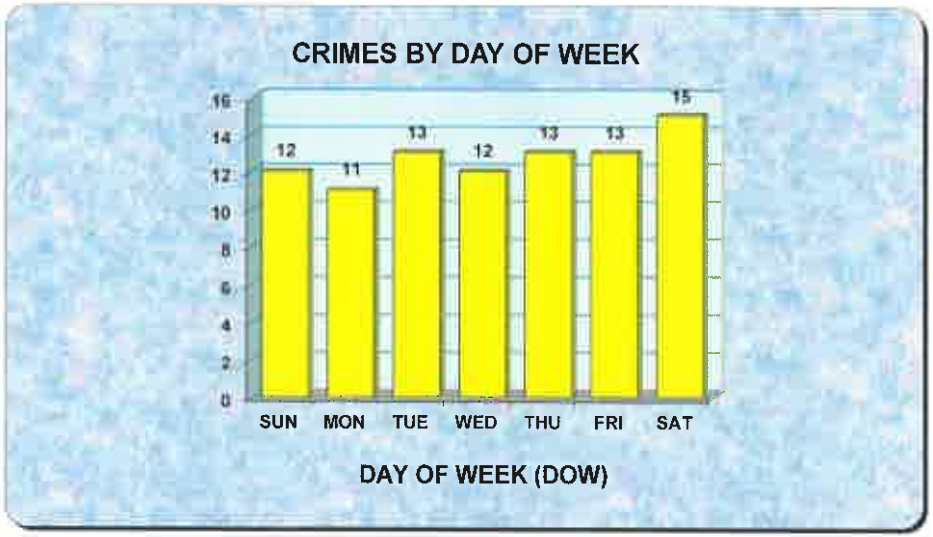

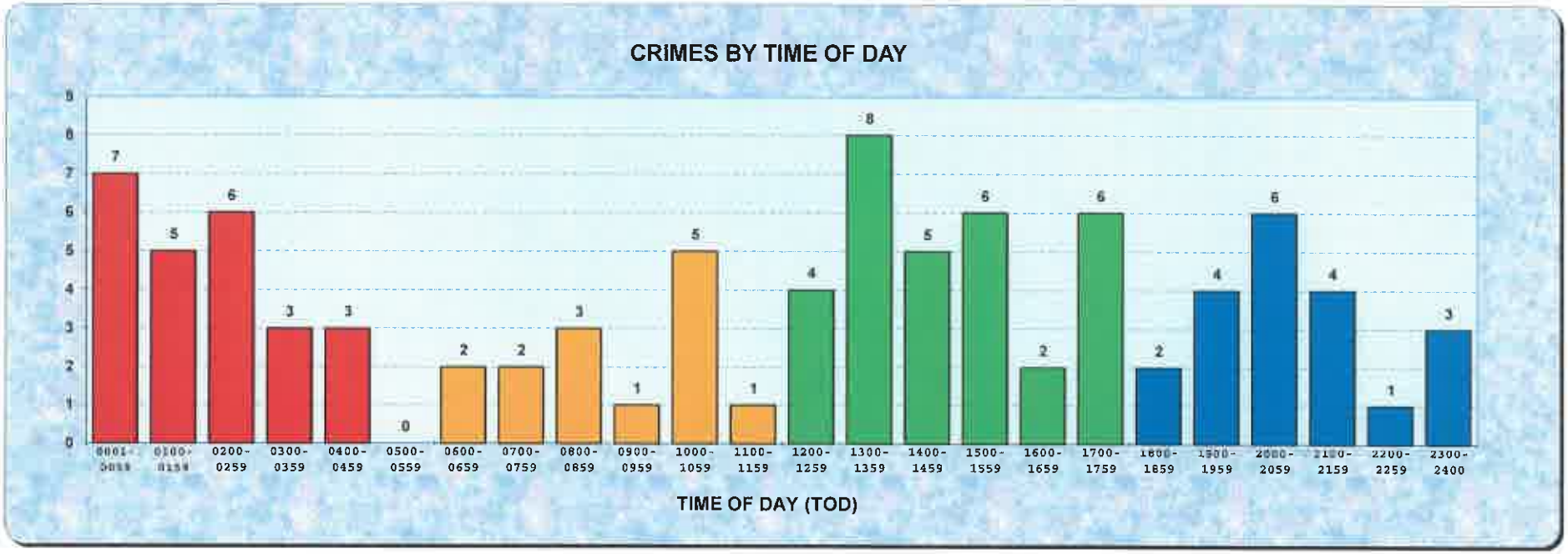

Prepared By:
ADSD, LAPD

There are no planned improvements to the Hollywood Area Community Police Station and or it's protection facilities currently. These planned project improvements and or non-planned improvements are intended only for the service areas of the "Sunset Vine-SV2 Project" site.

Additionally, at this time, there are no special police protection requirements needed by law enforcement because of the specific attributes of the Sunset Vine-SV2 Project site.

The Sunset Vine-SV2 Project, individually or combined with other past or present projects, will not result in the need for new or altered police facilities.

This concludes the Sunset Vine-SV2 Project, Environmental Impact Report. If there are any further questions regarding this report, please email them to CPTED@lapd.online for the fastest response time.

Thank You for your patience,

Prepared by:

Officer III Alfonso Velasco, CPD
Los Angeles Police Department
Public Engagement Section
Crime Prevention Through Environmental Design

100 West 1st Street, RM 250
Los Angeles, CA. 90012
E-mail: CPTED@lapd.online
213-486-6000