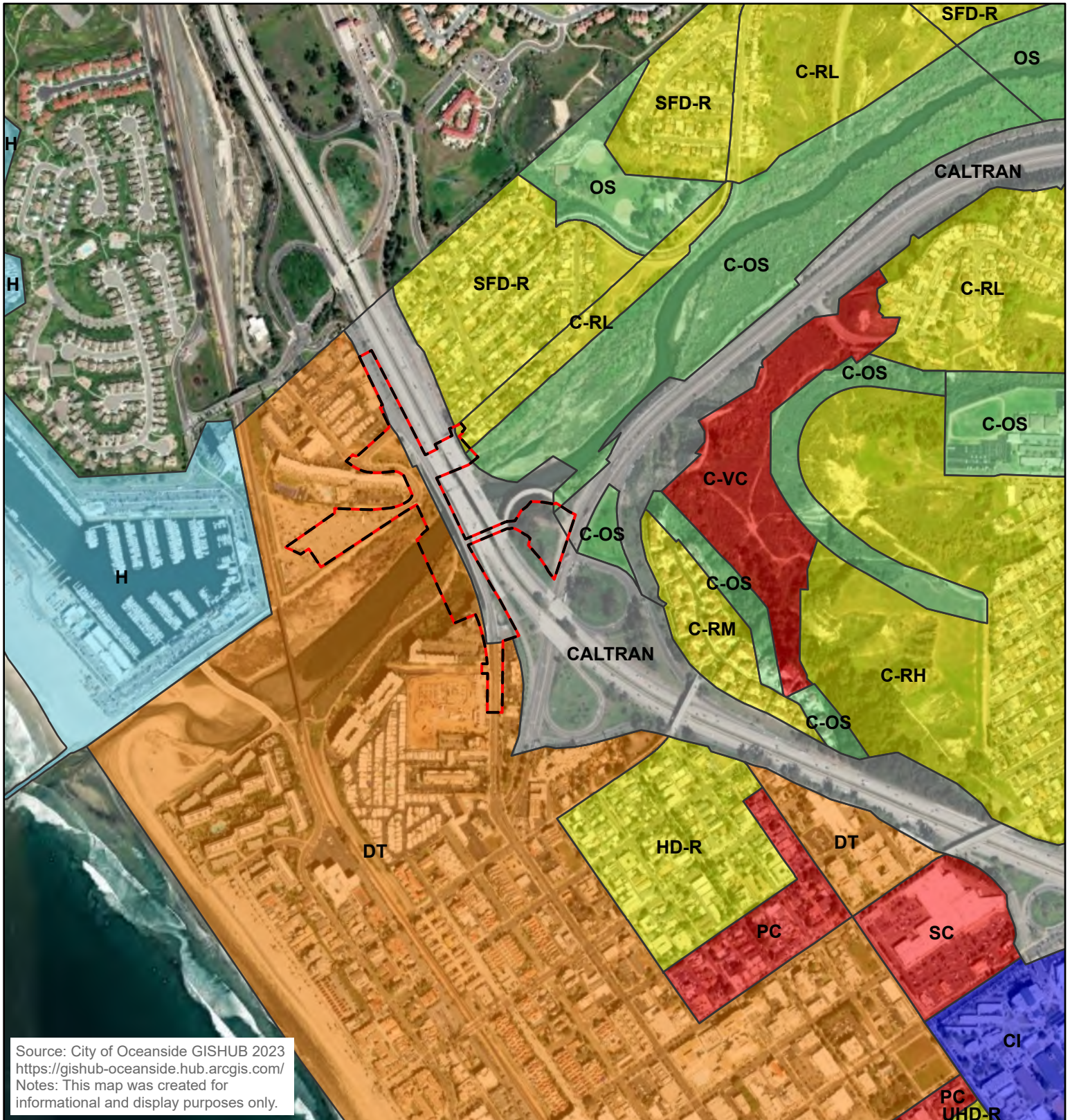






City of Oceanside Land Use Designations







Source: City of Oceanside GISUB 2023
<https://gishub-oceanside.hub.arcgis.com/>
 Notes: This map was created for informational and display purposes only.

Coast Highway (Hill Street) Bridge Replacement Project City of Oceanside, CA

-  Project Boundary
- Land Use**
-  Downtown
-  Residential
-  Commercial

Legend

-  Civic Institution
-  Harbor
-  Open Space
-  Public Utility and Transportation (PUT)

0 800 Feet



Figure 4.11-1

Author: I. Ciraulo
 Last updated on Thursday, January 25, 2024