

Notice of Completion & Environmental Document Transmittal

Mail to: State Clearinghouse, P.O. Box 3044, Sacramento, CA 95812-3044 (916) 445-0613
 For Hand Delivery/Street Address: 1400 Tenth Street, Sacramento, CA 95814

SCH #

Project Title: Plumas County 2025 Regional Transportation Plan
Lead Agency: Plumas County Transportation Commission (PCTC) **Contact Person:** Sofia Lepore
Mailing Address: 1834 East Main Street **Phone:** 831-345-6805
City: Quincy **Zip:** 95971 **County:** Plumas

Project Location: County: Plumas City/Nearest Community: Entire County
 Cross Streets: _____ Zip Code: _____
 Longitude/Latitude (degrees, minutes and seconds): ____° ____' ____" N / ____° ____' ____" W Total Acres: _____
 Assessor's Parcel No.: _____ Section: _____ Twp.: _____ Range: _____ Base: _____
 Within 2 Miles: State Hwy #: _____ Waterways: _____
 Airports: _____ Railways: _____ Schools: _____

Document Type:

- | | | | |
|---|--|------------------------------------|--|
| CEQA: <input type="checkbox"/> NOP | <input type="checkbox"/> Draft EIR | NEPA: <input type="checkbox"/> NOI | Other: <input type="checkbox"/> Joint Document |
| <input type="checkbox"/> Early Cons | <input type="checkbox"/> Supplement/Subsequent EIR | <input type="checkbox"/> EA | <input type="checkbox"/> Final Document |
| <input checked="" type="checkbox"/> Neg Dec | (Prior SCH No.) _____ | <input type="checkbox"/> Draft EIS | <input type="checkbox"/> Other: _____ |
| <input type="checkbox"/> Mit Neg Dec | Other: _____ | <input type="checkbox"/> FONSI | _____ |

Local Action Type:

- | | | | |
|---|---|--|--|
| <input type="checkbox"/> General Plan Update | <input type="checkbox"/> Specific Plan | <input type="checkbox"/> Rezone | <input type="checkbox"/> Annexation |
| <input type="checkbox"/> General Plan Amendment | <input type="checkbox"/> Master Plan | <input type="checkbox"/> Prezone | <input type="checkbox"/> Redevelopment |
| <input type="checkbox"/> General Plan Element | <input type="checkbox"/> Planned Unit Development | <input type="checkbox"/> Use Permit | <input type="checkbox"/> Coastal Permit |
| <input type="checkbox"/> Community Plan | <input type="checkbox"/> Site Plan | <input type="checkbox"/> Land Division (Subdivision, etc.) | <input checked="" type="checkbox"/> Other: <u>Regional Transportation Plan</u> |

Development Type:

- | | |
|---|--|
| <input type="checkbox"/> Residential: Units _____ Acres _____ | <input checked="" type="checkbox"/> Transportation: Type <u>Regional Transportation Plan</u> |
| <input type="checkbox"/> Office: Sq.ft. _____ Acres _____ Employees _____ | <input type="checkbox"/> Mining: Mineral _____ |
| <input type="checkbox"/> Commercial: Sq.ft. _____ Acres _____ Employees _____ | <input type="checkbox"/> Power: Type _____ MW _____ |
| <input type="checkbox"/> Industrial: Sq.ft. _____ Acres _____ Employees _____ | <input type="checkbox"/> Waste Treatment: Type _____ MGD _____ |
| <input type="checkbox"/> Educational: _____ | <input type="checkbox"/> Hazardous Waste: Type _____ |
| <input type="checkbox"/> Recreational: _____ | <input type="checkbox"/> Other: _____ |
| <input type="checkbox"/> Water Facilities: Type _____ MGD _____ | |

Project Issues Discussed in Document:

- | | | | |
|--|--|--|---|
| <input checked="" type="checkbox"/> Aesthetic/Visual | <input type="checkbox"/> Fiscal | <input type="checkbox"/> Recreation/Parks | <input type="checkbox"/> Vegetation |
| <input type="checkbox"/> Agricultural Land | <input type="checkbox"/> Flood Plain/Flooding | <input type="checkbox"/> Schools/Universities | <input checked="" type="checkbox"/> Water Quality |
| <input checked="" type="checkbox"/> Air Quality | <input type="checkbox"/> Forest Land/Fire Hazard | <input type="checkbox"/> Septic Systems | <input type="checkbox"/> Water Supply/Groundwater |
| <input checked="" type="checkbox"/> Archeological/Historical | <input type="checkbox"/> Geologic/Seismic | <input type="checkbox"/> Sewer Capacity | <input type="checkbox"/> Wetland/Riparian |
| <input checked="" type="checkbox"/> Biological Resources | <input type="checkbox"/> Minerals | <input type="checkbox"/> Soil Erosion/Compaction/Grading | <input checked="" type="checkbox"/> Growth Inducement |
| <input type="checkbox"/> Coastal Zone | <input checked="" type="checkbox"/> Noise | <input type="checkbox"/> Solid Waste | <input checked="" type="checkbox"/> Land Use |
| <input type="checkbox"/> Drainage/Absorption | <input checked="" type="checkbox"/> Population/Housing Balance | <input type="checkbox"/> Toxic/Hazardous | <input type="checkbox"/> Cumulative Effects |
| <input type="checkbox"/> Economic/Jobs | <input checked="" type="checkbox"/> Public Services/Facilities | <input checked="" type="checkbox"/> Traffic/Circulation | <input type="checkbox"/> Other: _____ |

Present Land Use/Zoning/General Plan Designation:

Project Description: *(please use a separate page if necessary)*

The 2025 Plumas County Regional Transportation Plan will serve as the planning blueprint to guide transportation investment in the county involving local, State, and Federal funding over the next 20 years. The project area consists of the entire County of Plumas. Each project identified in the 2025 RTP contributes to system preservation, capacity enhancement, safety, and/or multimodal enhancements. This RTP focuses on developing a coordinate and balance multimodal regional transportation system that is financially constrained to the revenues anticipated over the life of the plan (2045).

Note: The State Clearinghouse will assign identification numbers for all new projects. If a SCH number already exists for a project (e.g. Notice of Preparation or previous draft document) please fill in.

Reviewing Agencies Checklist

Lead Agencies may recommend State Clearinghouse distribution by marking agencies below with an "X".
If you have already sent your document to the agency please denote that with an "S".

<input checked="" type="checkbox"/> Air Resources Board	<input type="checkbox"/> Office of Historic Preservation
<input type="checkbox"/> Boating & Waterways, Department of	<input type="checkbox"/> Office of Public School Construction
<input type="checkbox"/> California Emergency Management Agency	<input type="checkbox"/> Parks & Recreation, Department of
<input type="checkbox"/> California Highway Patrol	<input type="checkbox"/> Pesticide Regulation, Department of
<input checked="" type="checkbox"/> Caltrans District # <u>2</u>	<input type="checkbox"/> Public Utilities Commission
<input checked="" type="checkbox"/> Caltrans Division of Aeronautics	<input type="checkbox"/> Regional WQCB # _____
<input checked="" type="checkbox"/> Caltrans Planning	<input type="checkbox"/> Resources Agency
<input type="checkbox"/> Central Valley Flood Protection Board	<input type="checkbox"/> Resources Recycling and Recovery, Department of
<input type="checkbox"/> Coachella Valley Mtns. Conservancy	<input type="checkbox"/> S.F. Bay Conservation & Development Comm.
<input type="checkbox"/> Coastal Commission	<input type="checkbox"/> San Gabriel & Lower L.A. Rivers & Mtns. Conservancy
<input type="checkbox"/> Colorado River Board	<input type="checkbox"/> San Joaquin River Conservancy
<input type="checkbox"/> Conservation, Department of	<input type="checkbox"/> Santa Monica Mtns. Conservancy
<input type="checkbox"/> Corrections, Department of	<input type="checkbox"/> State Lands Commission
<input type="checkbox"/> Delta Protection Commission	<input type="checkbox"/> SWRCB: Clean Water Grants
<input type="checkbox"/> Education, Department of	<input type="checkbox"/> SWRCB: Water Quality
<input type="checkbox"/> Energy Commission	<input type="checkbox"/> SWRCB: Water Rights
<input type="checkbox"/> Fish & Game Region # _____	<input type="checkbox"/> Tahoe Regional Planning Agency
<input type="checkbox"/> Food & Agriculture, Department of	<input type="checkbox"/> Toxic Substances Control, Department of
<input type="checkbox"/> Forestry and Fire Protection, Department of	<input type="checkbox"/> Water Resources, Department of
<input type="checkbox"/> General Services, Department of	<input type="checkbox"/> Other: _____
<input type="checkbox"/> Health Services, Department of	<input type="checkbox"/> Other: _____
<input type="checkbox"/> Housing & Community Development	
<input checked="" type="checkbox"/> Native American Heritage Commission	

Local Public Review Period (to be filled in by lead agency)

Starting Date 11/04/2024 Ending Date 12/05/2024

Lead Agency (Complete if applicable):

Consulting Firm: <u>Green DOT Transportation Solutions</u>	Applicant: <u>Plumas County Transportation Commission</u>
Address: <u>627 Broadway, Suite 220</u>	Address: <u>1834 Main Street</u>
City/State/Zip: <u>Chico, CA</u>	City/State/Zip: <u>Quincy, CA 95971</u>
Contact: <u>Sofia Lepore</u>	Phone: <u>(530) 283-6268</u>
Phone: <u>831-345-6805</u>	

Signature of Lead Agency Representative: Jim Graham Date: 11/1/2024
Jim Graham (Rev. 1, 2024 11-02 PM)

Authority cited: Section 21083, Public Resources Code. Reference: Section 21161, Public Resources Code.


NOC - Plumas 2025 RTP


Final Audit Report


2024-11-01

Created:	2024-11-01
By:	raquel menanno (raquel@greendottransportation.com)
Status:	Signed
Transaction ID:	CBJCHBCAABAA9T7R_Z3SUAKsD8aoUlg-J8wU6F1gBLwJ


"NOC - Plumas 2025 RTP" History


 Document created by raquel menanno (raquel@greendottransportation.com)
2024-11-01 - 9:56:49 PM GMT

 Document emailed to jimgraham@countyofplumas.com for signature
2024-11-01 - 9:57:26 PM GMT

 Email viewed by jimgraham@countyofplumas.com
2024-11-01 - 10:00:58 PM GMT

 Signer jimgraham@countyofplumas.com entered name at signing as Jim Graham
2024-11-01 - 10:02:01 PM GMT

 Document e-signed by Jim Graham (jimgraham@countyofplumas.com)
Signature Date: 2024-11-01 - 10:02:03 PM GMT - Time Source: server

 Agreement completed.
2024-11-01 - 10:02:03 PM GMT