



State of California - Department of Fish and Wildlife
2024 ENVIRONMENTAL DOCUMENT FILING FEE
CASH RECEIPT
 DFW 753.5a (REV. 01/01/24) Previously DFG 753.5a

RECEIPT NUMBER:
 39-11072024-361
 STATE CLEARINGHOUSE NUMBER (If applicable)

SEE INSTRUCTIONS ON REVERSE. TYPE OR PRINT CLEARLY.

LEAD AGENCY SAN JOAQUIN COUNTY COMMUNITY	LEAD AGENCY EMAIL	DATE 11/07/2024
COUNTY/STATE AGENCY OF FILING SAN JOAQUIN	DOCUMENT NUMBER 39-11072024-361	

PROJECT TITLE
 SLURRY SEAL LOCAL ROADS 2025

PROJECT APPLICANT NAME SAN JOAQUIN COUNTY COMMUNITY	PROJECT APPLICANT EMAIL	PHONE NUMBER (209) 468-3120
PROJECT APPLICANT ADDRESS 1810 EAST HAZELTON AVE	CITY STOCKTON	STATE CA
		ZIP CODE 95205

PROJECT APPLICANT (Check appropriate box)

Local Public Agency
 School District
 Other Special District
 State Agency
 Private Entity

CHECK APPLICABLE FEES:

<input type="checkbox"/> Environmental Impact Report (EIR)	\$4,051.25	\$ _____
<input type="checkbox"/> Mitigated/Negative Declaration (MND)(ND)	\$2,916.75	\$ _____
<input type="checkbox"/> Certified Regulatory Program (CRP) document - payment due directly to CDFW	\$1,377.25	\$ _____
<input checked="" type="checkbox"/> Exempt from fee		
<input checked="" type="checkbox"/> Notice of Exemption (attach)		
<input type="checkbox"/> CDFW No Effect Determination (attach)		
<input type="checkbox"/> Fee previously paid (attach previously issued cash receipt copy)		
<input type="checkbox"/> Water Right Application or Petition Fee (State Water Resources Control Board only)	\$850.00	\$ _____
<input checked="" type="checkbox"/> County documentary handling fee		\$ _____ \$50.00
<input type="checkbox"/> Other		\$ _____

PAYMENT METHOD:

Cash
 Credit
 Check
 Other

TOTAL RECEIVED \$ _____ \$50.00

SIGNATURE X	AGENCY OF FILING PRINTED NAME AND TITLE Rosa Arceo ,Deputy
--------------------	---



NOTICE OF EXEMPTION

TO: Office of Planning and Research
CEQAnet Web Portal
<https://ceqasubmit.opr.ca.gov/>

FROM: San Joaquin County
Department of Public Works
1810 East Hazelton Avenue
Stockton, California 95205

County Clerk
County of San Joaquin California
44 North San Joaquin Street, Suite 260
Stockton, California 95202

Project Title: Slurry Seal Local Roads 2025

Project Location: See attached vicinity map

Description of Nature, Purpose, and Beneficiaries: See attached project description

Public Agency Approving Project: San Joaquin County Public Works Department

Name of Agency Carrying Out Project: San Joaquin County Public Works Department

This is to advise that the San Joaquin County Public Works Department has approved the above described project on 10/17/2024 and has made the determination that the project is exempt due to the following:

Exempt Status (check one):

- Ministerial (Sec. 21080 (b) (1); 15268)
- Declared Emergency (Sec. 21080 (b) (3); 15269(a))
- Emergency Project (Sec. 21080 (B) (4); 15269(b) (c))
- Categorical Exemption: Existing Facilities (Sec. 15301 (c))
- Statutory Exemption (Sec. 15282(l))

Reason(s) why project is exempt: The project will repair existing roads and will not result in any major alterations to the configuration of the roads. No additional vehicle travel lanes will be constructed.

Lead Agency Contact Person: Marilissa Loera, Senior Planner, (209) 468-3085

Signature:  Title: Senior Planner Date: 11/7/2024

SLURRY SEAL LOCAL ROADS 2025

Project Description

Project Location:

- **RD-1:** Jersey Street, Stewart Street, Empire Street, Webb Street, Belvedere Avenue, Sierra Lane, John Street, Francis Street, Morrison Avenue, Funston Avenue, Orwood Street, Bishop Street, Bradford Street, Roosevelt Street, Acacia Street, Anita Street, Wizard Avenue, Solari Avenue, Robertson Avenue, Beatrice Avenue, Williams Street, E Street, Harding Way, Willow Street, Vine Street, F Street, Sonoma Avenue, Mendocino Avenue, Monterey Avenue, Wallace Avenue, Wisconsin Avenue, Lassen Avenue, Club View Circle, Modoc Avenue, Wendell Avenue, Moon Avenue, Monterey Court, Broadway Court, Windsor Avenue, Broadway Avenue, Osborn Avenue, Windsor Avenue, Alice Street, Golden Gate Avenue, Viola Avenue, Shasta Avenue, Miner Avenue, River Drive, Yacht Harbor Drive, Cliff Street, Oakridge Way, Riviera Drive;
- **RD-2:** Belmont Place, Sheridan Way, Rutledge Way, Calhoun Way, Polk Way, Douglas Road, Porter Way, Rosecrans Way, Williamsburg Place, Harrisburg Place, Leesburg Place, Joan Avenue, Caran Avenue, Rivara Road, Andrea Avenue, St Carlo Avenue, Meadow Avenue, Leaf Avenue, Edan Avenue, Marshall Avenue, Palm Avenue, Parkview Court, La Follette Avenue, Bryan Avenue;
- **RD-4:** Peach Court, Mountain View Court, View Lane, Bush Street, Hammon Street, Elliot Road, Tully Road, Lambert Court, Hawes Court, Marry Ann Way, Sharon Drive, Sparrow Hawk Drive, Falcon Court, Osprey Court, Coquille Drive, Coquille Court, Wildwood Drive, Lockeford Ranch Drive, Pony Lane, Mira Vista Lane, Bluff Drive, Oakpoint Drive, Sierra Drive, Apple Drive, Cherry Street, Oak Street, Church Street, Elm Street, Cotton Street, Walnut Street, Locke Road, Ian Court, Laird Street, Lambert Way, Blossom Court, Dawson Road, Milford Drive, Gina Drive, Abilene Way, Pinto Lane, Prospect Place, Lockewood Lane, Oak Knoll Avenue, Arrowhead Drive, Tully Road, Parkdale Drive, Manzanita Way, Juniper Avenue, Creekview Drive, Thornton Road, Tower Drive, Mokelumne Avenue, Stockton Street, Louisa Street, Alive Avenue;
- **RD-5:** Depot Master Drive, Depot Master Court, Alycia Court, Alycia Way, Jack Godwin Way, Jack Godwin Court, Lindly Lane, Zilli Drive, Zephyr Drive, Luciano Avenue, Rena Drive, Vincenza Avenue, Lorraine Road, Palmquist Avenue.

Project Justification:

As part of an overall pavement maintenance strategy, these roadways are programmed for slurry seal on a seven-year cycle.

The roads within these project areas are mostly 12 to 45 feet wide two-lane urban local roads. These roads have not been resurfaced within the last 3 years. Roads with "Fair" or less Overall Condition Index (OCI) ratings will be reassessed again prior to the next cycle (2032) to determine if rehabilitation or other treatments are necessary.

Scope of Work:

The project will consist of:

1. Placing Slurry Seal (Type II) on the existing pavement.
2. Performing pavement repair to areas with structural failure to a depth of 0.50 feet with Hot Mix Asphalt (HMA).
3. Removing any existing thermoplastic traffic stripes and pavement markings.

SLURRY SEAL LOCAL ROADS 2025 Project Description

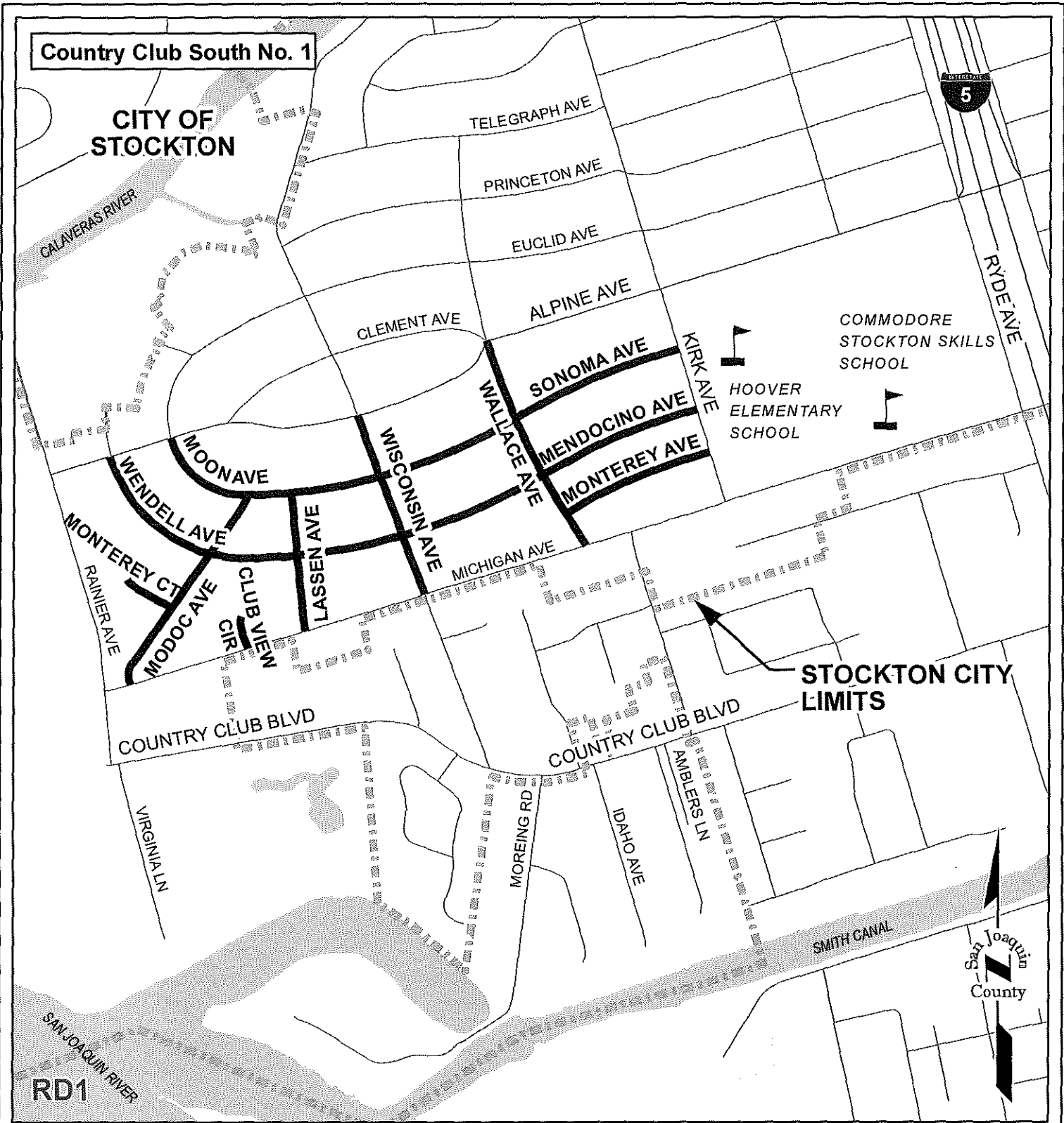
Environmental Setting:

Land uses along these roadways vary from suburban residential to rural-agricultural residential uses, commercial/institutional uses, industrial uses and agricultural uses.

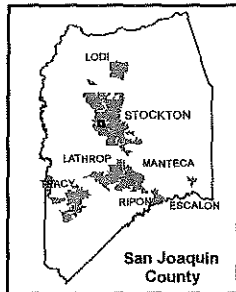
There are mature trees along many of these roadways. Nesting and migratory birds, protected by the Migratory Bird Treaty Act, may nest within these trees. Furthermore, the Swainson's Hawk, a raptor species of concern within the State of California and listed as threatened may nest adjacent to or within the project area. A pre-construction survey for nesting Swainson's Hawks and other migratory birds is recommended if construction is scheduled to occur from February 15th to September 1st.

Beneficiaries:


Residents and the driving public will benefit from the improved driving surfaces and reduced road noise.

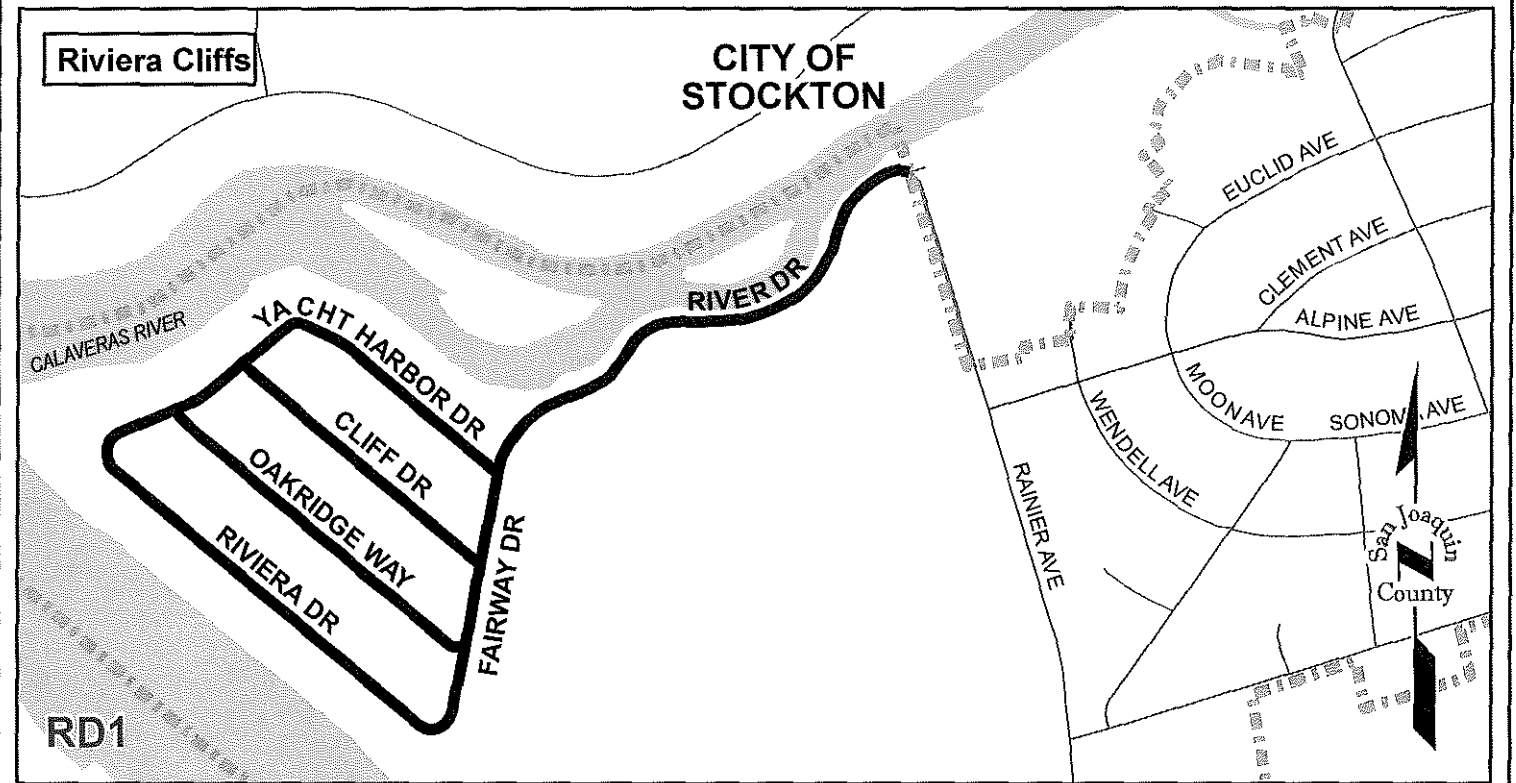
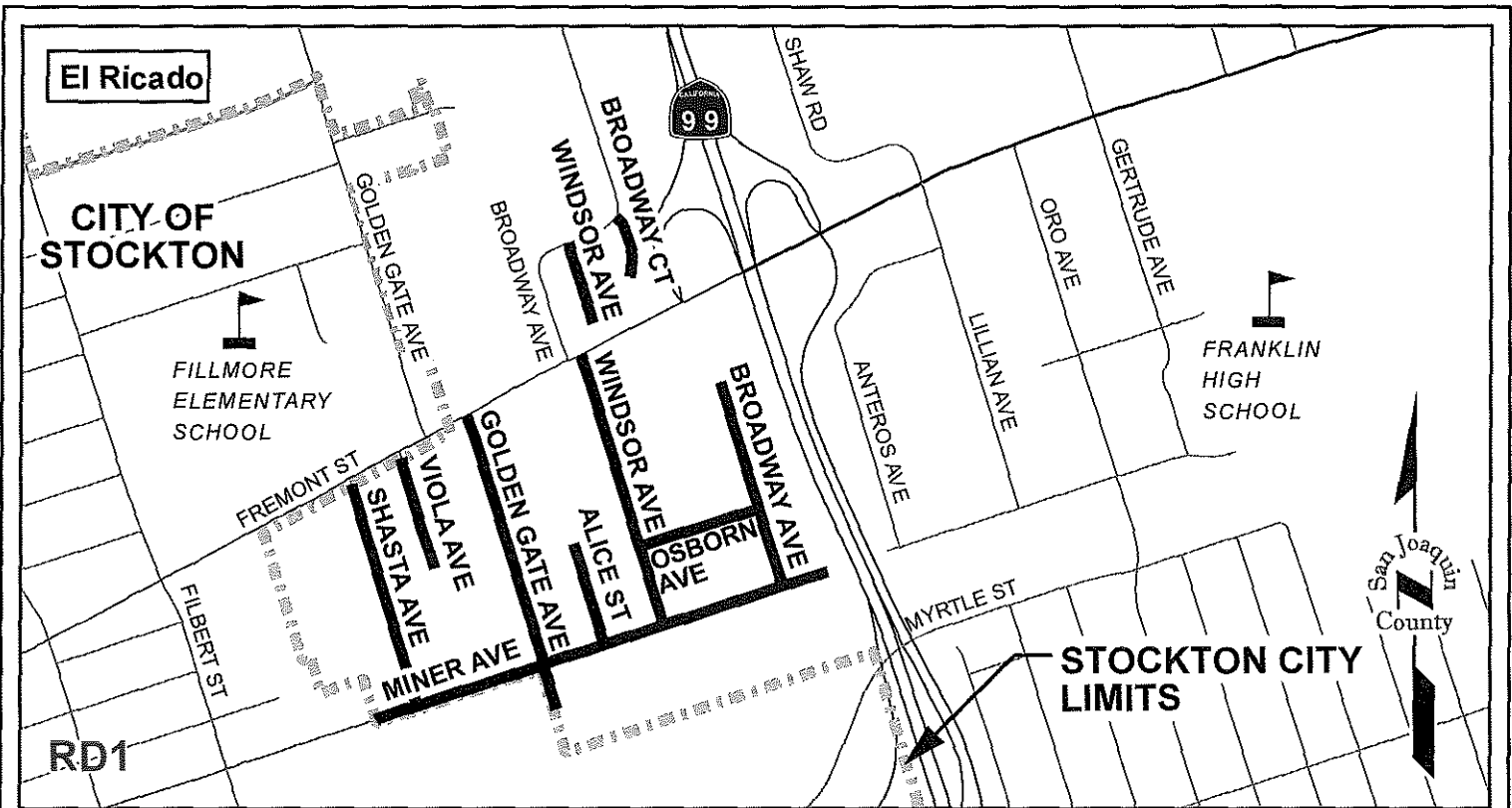


RD1 NO SCALE



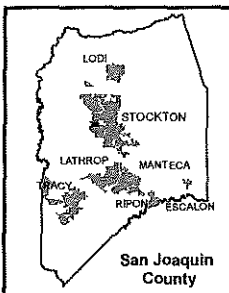
Vicinity Map
SLURRY SEAL LOCAL ROADS 2025
RD 1
 COUNTRY CLUB SOUTH NO. 1





RD1

NO SCALE




Vicinity Map

SLURRY SEAL LOCAL ROADS 2025

RD 1

EL RICADO AND RIVIERA CLIFFS



Lincoln Village Central

CITY OF STOCKTON

LINCOLN HIGH SCHOOL

SIERRA MIDDLE SCHOOL

PRESENTATION PARISH SCHOOL

TULLY C. KNOLES SCHOOL

VILLAGE OAKS HIGH SCHOOL

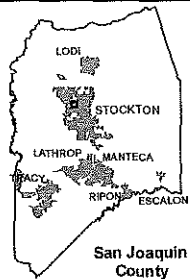
San Joaquin County

STOCKTON CITY LIMITS

RD2

RD2

NO SCALE

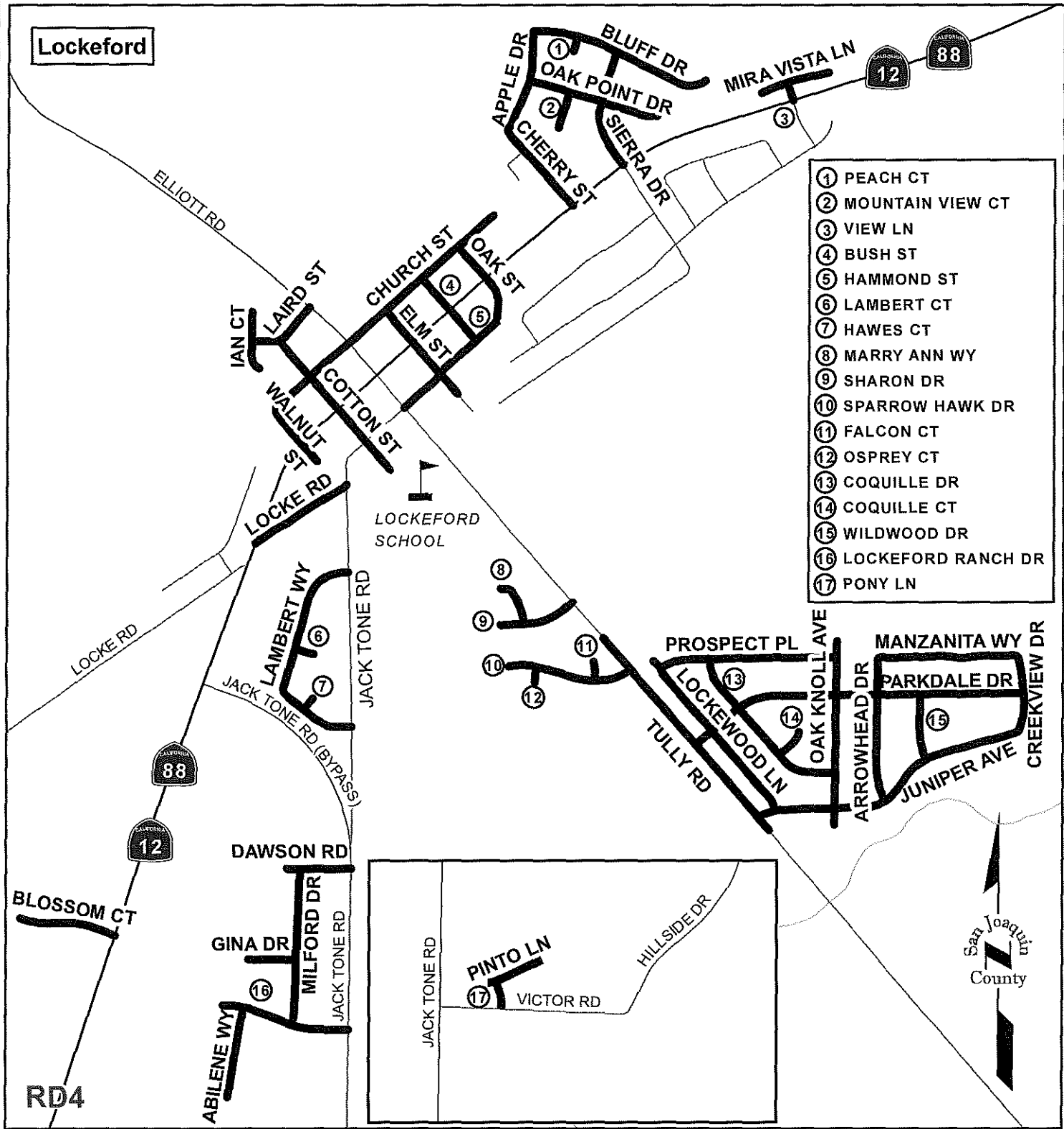


Vicinity Map
SLURRY SEAL LOCAL ROADS 2025
RD 2

LINCOLN VILLAGE CENTRAL

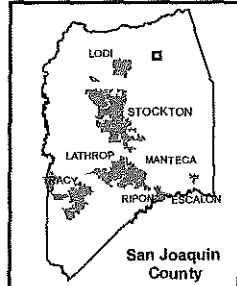


Lockeford



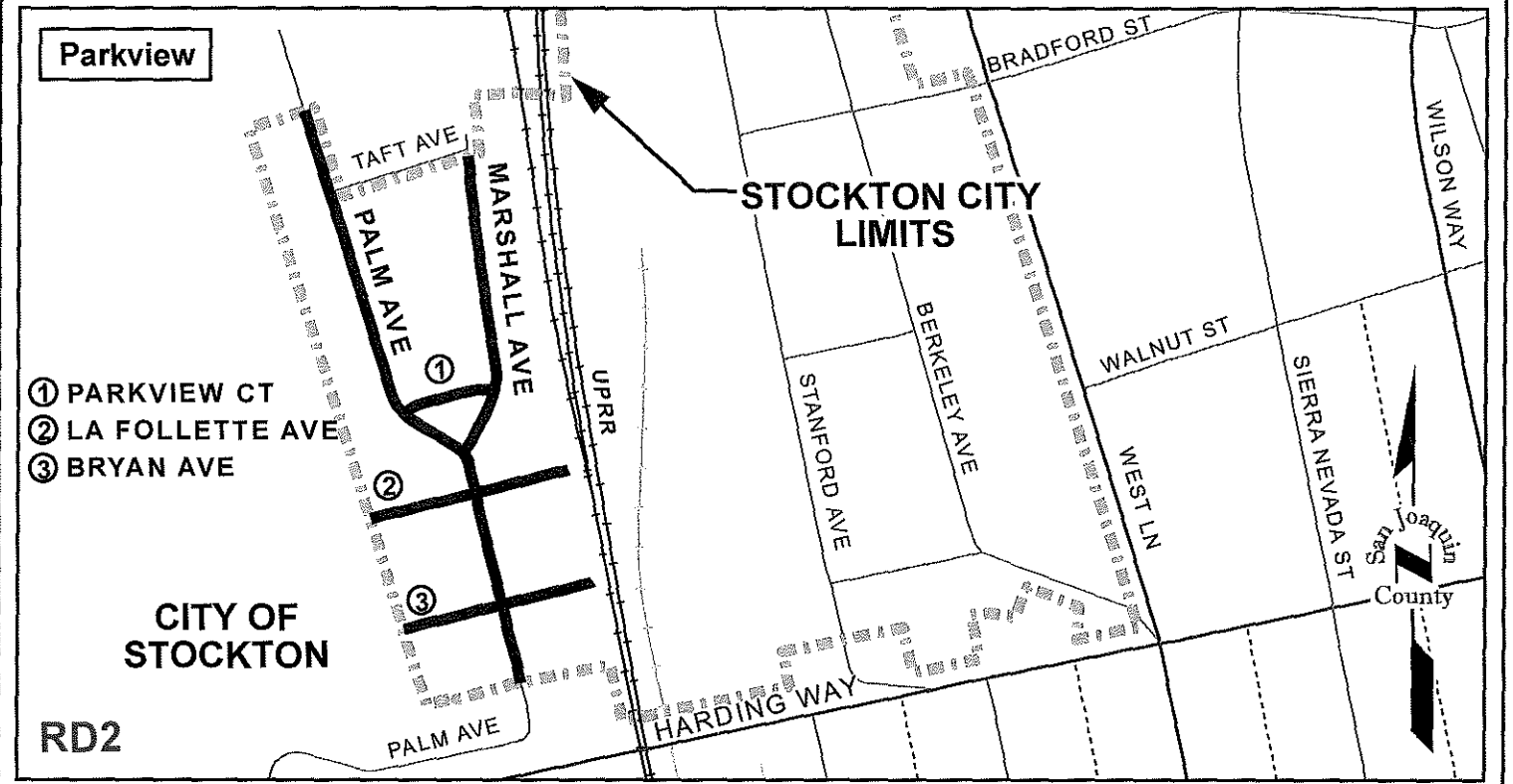
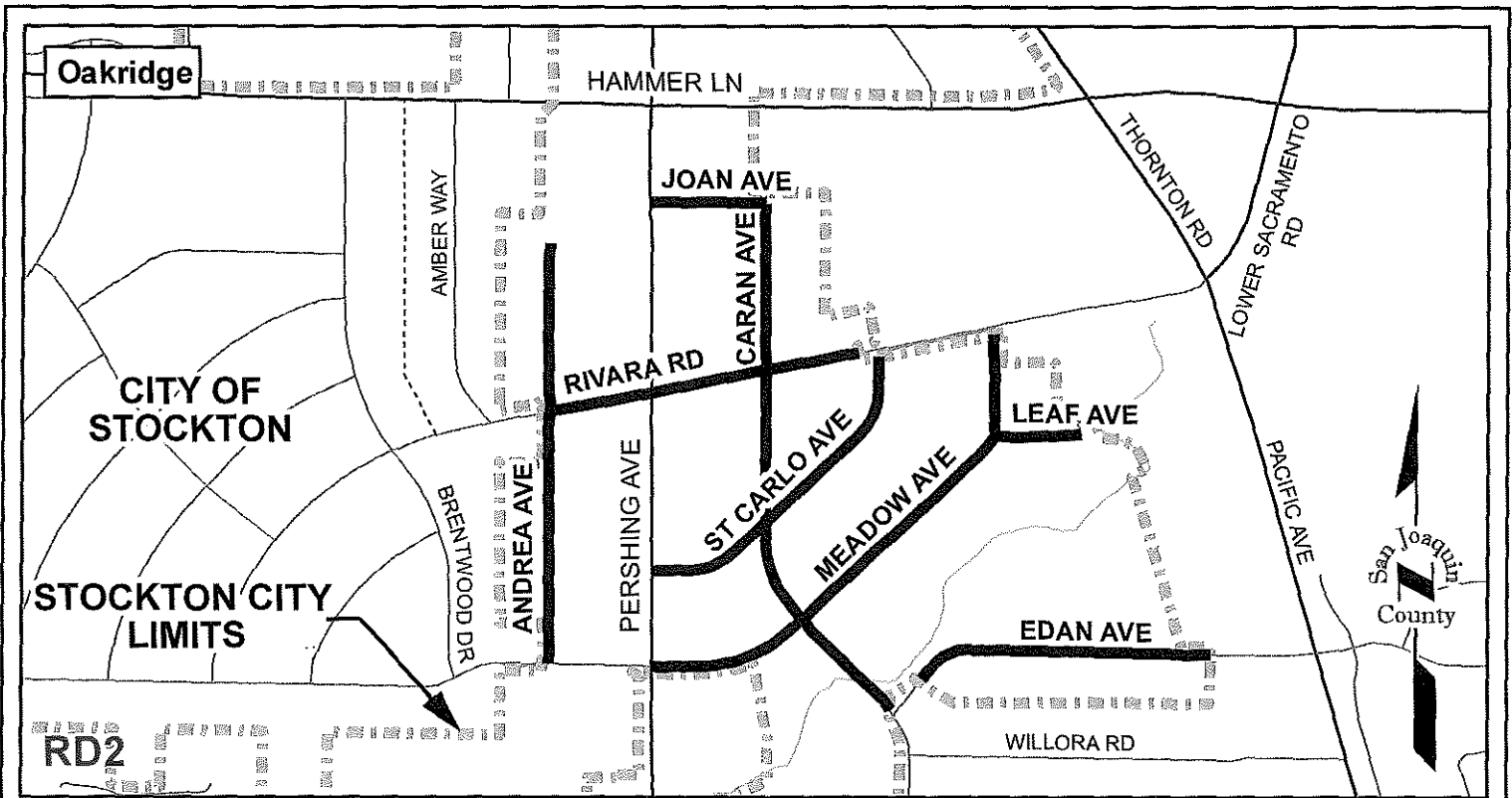
RD4

NO SCALE



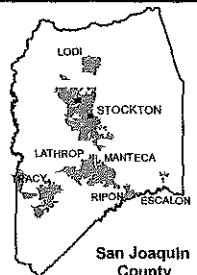
Vicinity Map
 SLURRY SEAL LOCAL ROADS 2025
 RD 4
 LOCKEFORD





RD2

NO SCALE



Vicinity Map

SLURRY SEAL LOCAL ROADS 2025

RD2

OAKRIDGE AND PARKVIEW



Thornton

NEW HOPE RD

SACRAMENTO BLVD

NOWELL RD

NEW HOPE
ELEMENTARY
SCHOOL

PINE ST

NORTH THORNTON RD



WALNUT GROVE RD

THORNTON RD

OAK ST

ALICE AVE

LOUISA AVE

STOCKTON ST

TOWER DR

MOKELUMNE AVE

THORNTON RD

MOKELUMNE AVE

MIDSECTION ST

KILE RD

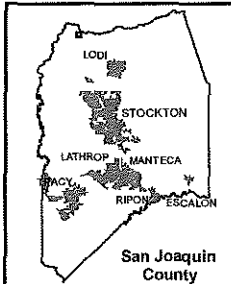
KOONTZ RD



RD4

RD4

NO SCALE

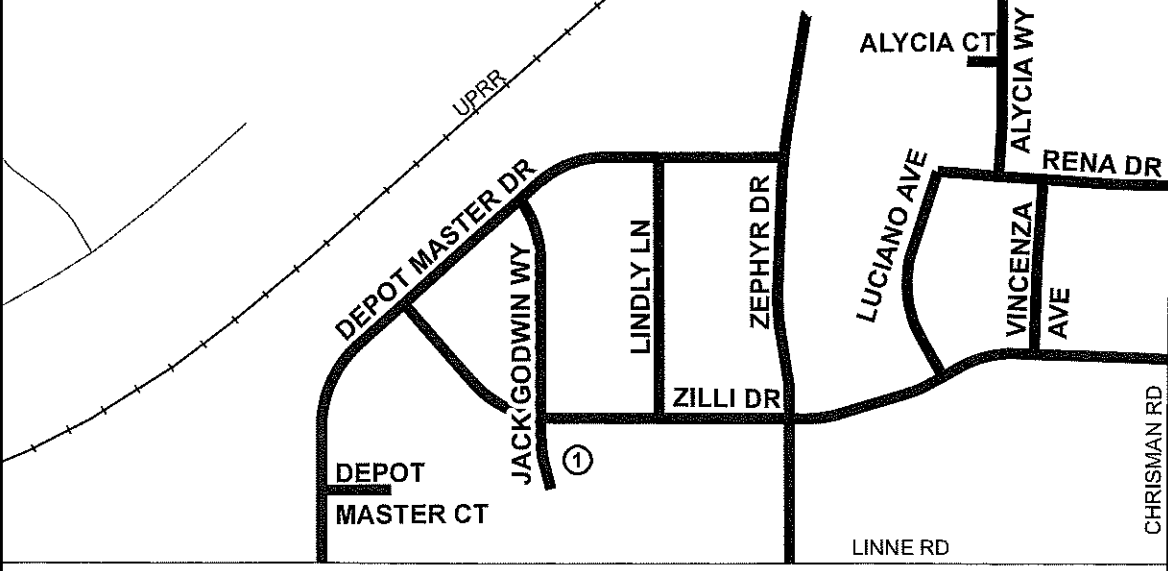


Vicinity Map
SLURRY SEAL LOCAL ROADS 2025
RD4

THORNTON



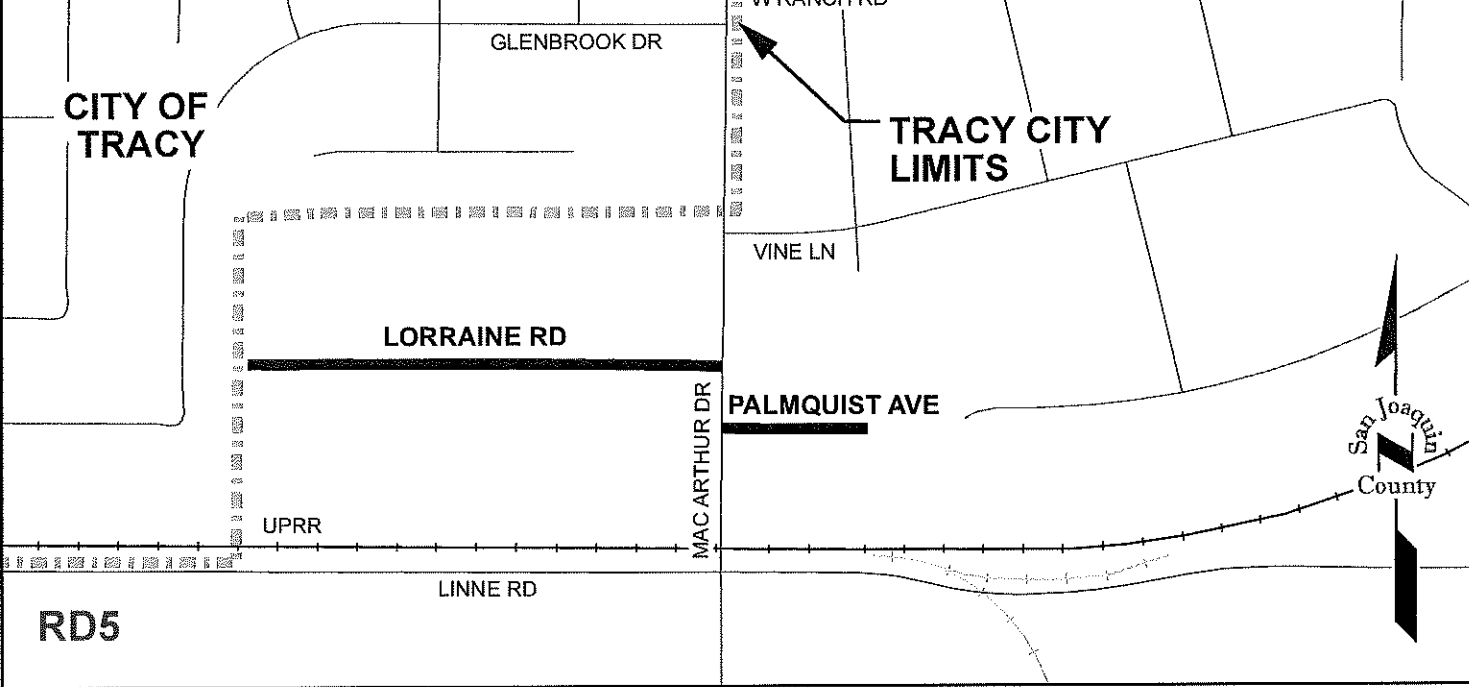
Southeast Tracy South



RD5

① JACK GODWIN CT

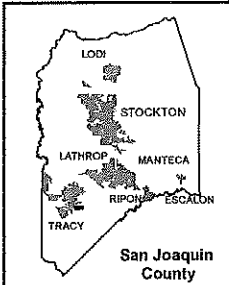
Southeast Tracy South



RD5

RD5

NO SCALE



Vicinity Map
SLURRY SEAL LOCAL ROADS 2025
RD 5
SOUTHEAST TRACY SOUTH

