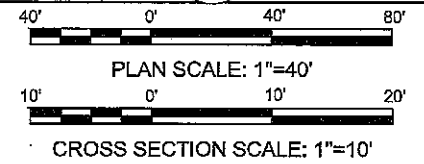
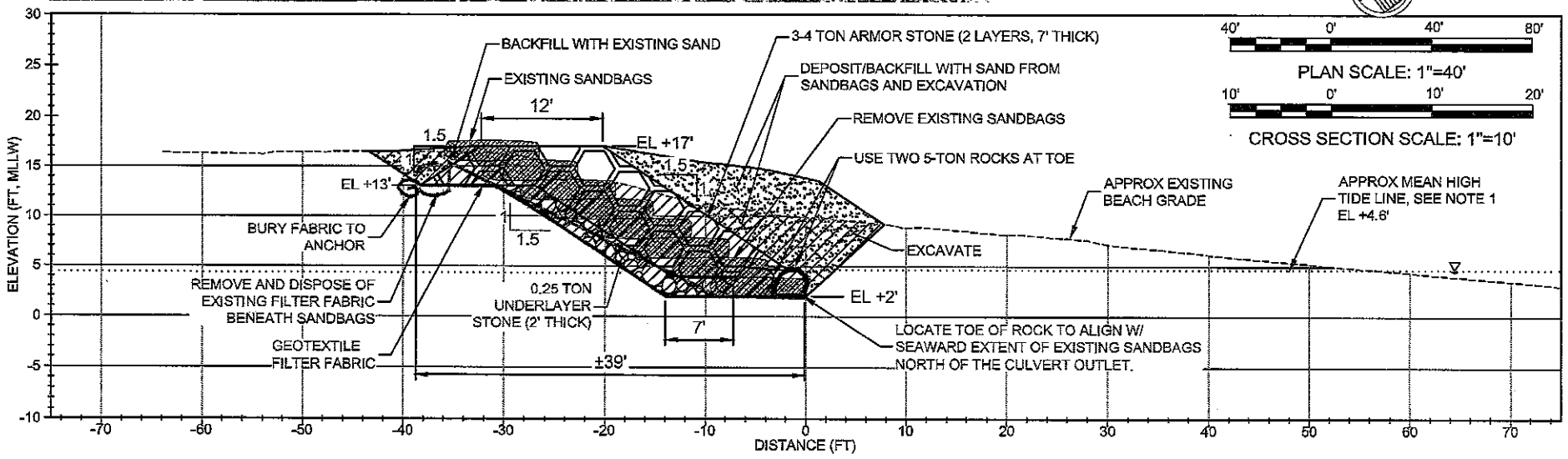


HORIZONTAL CONTROL POINTS*			
PT #	DESCRIPTION	NORTHING	EASTING
1	LANDSIDE LEFT TIE-IN	2,111,877.20	6,129,424.67
2	LANDSIDE LEFT	2,111,866.66	6,129,451.55
3	LANDSIDE MIDDLE	2,111,858.92	6,129,470.05
4	LANDSIDE MIDDLE	2,111,754.48	6,129,608.10
5	LANDSIDE RIGHT	2,111,754.59	6,129,632.76
6	LANDSIDE RIGHT TIE-IN	2,111,745.54	6,129,644.72
7	RIGHT TIE-IN	2,111,730.96	6,129,633.69
8	RIGHT TIE-IN	2,111,728.38	6,129,622.20
9	OCEANSIDE RIGHT TIE-IN	2,111,706.95	6,129,605.99
10	OCEANSIDE MIDDLE	2,111,723.24	6,129,584.46
11	OCEANSIDE LEFT	2,111,839.39	6,129,430.92
12	OCEANSIDE LEFT TIE-IN	2,111,855.71	6,129,409.35

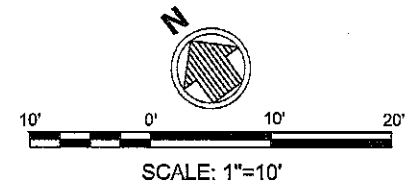
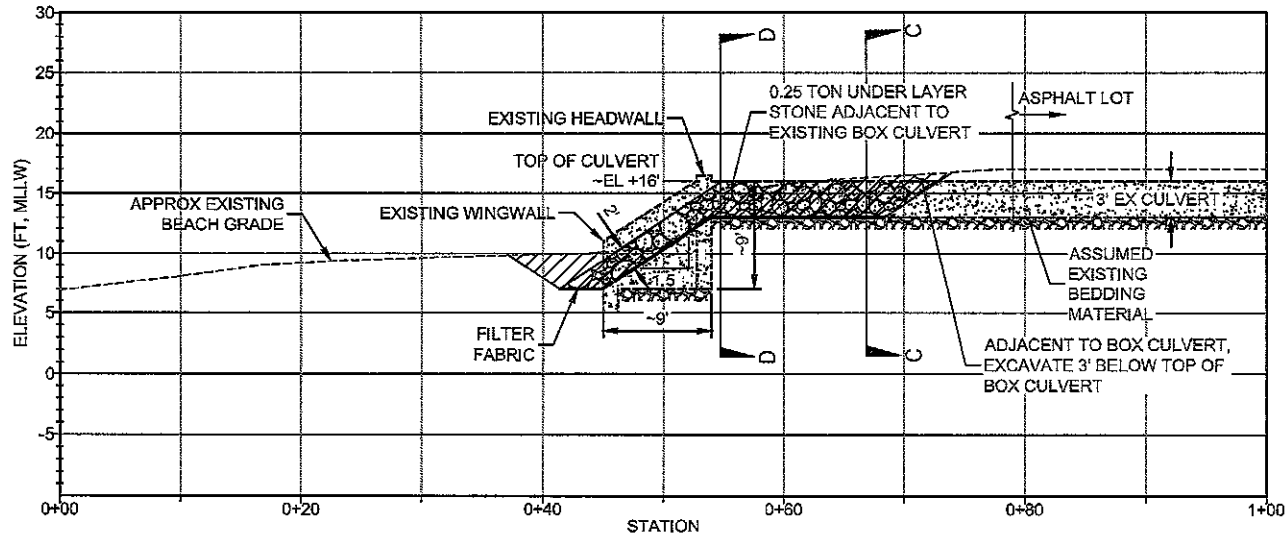
**NOTES:**

1. THE CURRENT MHTL IS LIKELY TO VARY FROM WHAT IS SHOWN ON THIS GRAPHIC; CONTRACTOR WILL LIKELY ONLY BE ABLE TO WORK DURING LOW TIDE HOURS.

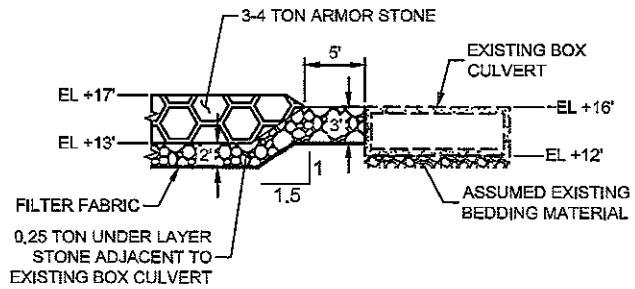
\*HORIZ CONTROL POINTS BASED ON NAD83 (2017) DATUM



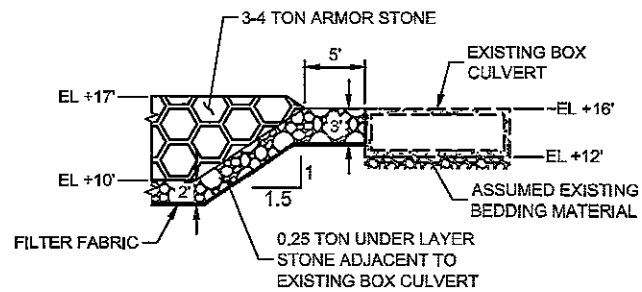
**A-A ROCK SHORE PROTECTION SECTION**



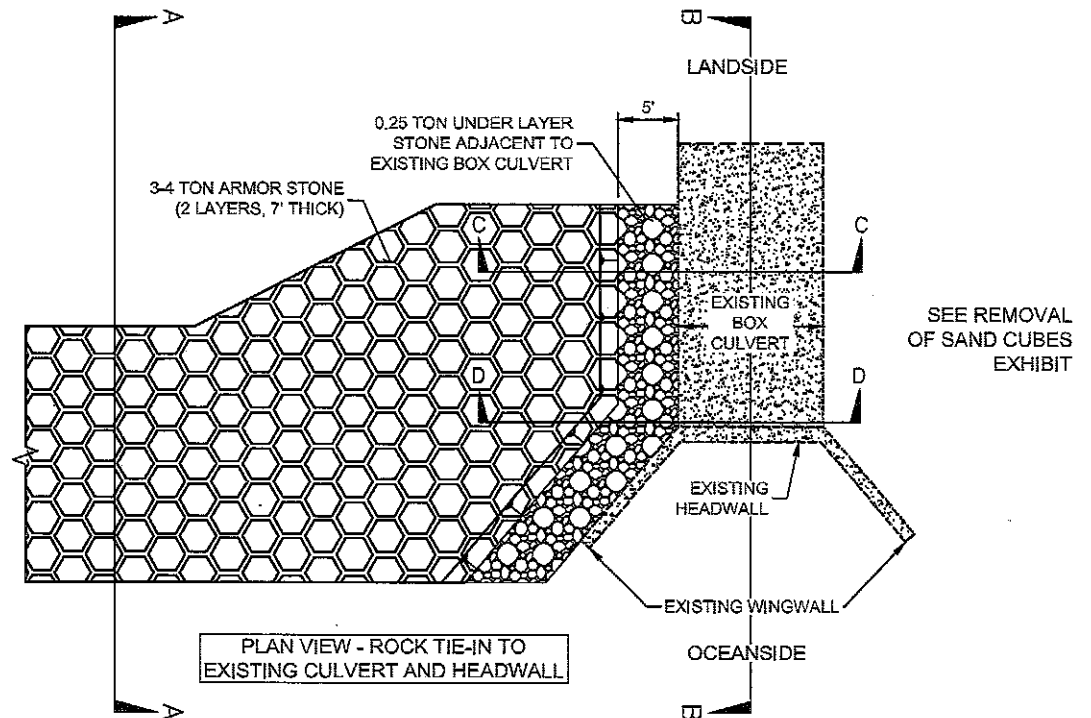
**B-B EXISTING CULVERT SECTION**



**C-C EXISTING CULVERT SECTION**



**D-D EXISTING CULVERT SECTION**



**PLAN VIEW - ROCK TIE-IN TO EXISTING CULVERT AND HEADWALL**



State of California - Department of Fish and Wildlife  
**2024 ENVIRONMENTAL DOCUMENT FILING FEE**  
**CASH RECEIPT**  
 DFW 753.5a (REV. 01/01/23) Previously DFG 753.5a

Print

ST:1410X07

Save

RECEIPT NUMBER:  
 30 — 12/04/2024 — 1041  
 STATE CLEARINGHOUSE NUMBER (If applicable)

SEE INSTRUCTIONS ON REVERSE. TYPE OR PRINT CLEARLY.

LEAD AGENCY OCPW, DEVELOPMENT SERVICES	LEAD AGENCY EMAIL	DATE 12/04/2024
COUNTY/STATE AGENCY OF FILING Orange	DOCUMENT NUMBER 202485001055	

PROJECT TITLE  
**CAPISTRANO BEACH RIP-RAP PLACEMENT PROJECT**

PROJECT APPLICANT NAME OCPW/OC CONSTRUCTION	PROJECT APPLICANT EMAIL	PHONE NUMBER (714 )667-1614
PROJECT APPLICANT ADDRESS 13042 OLD MYFORD ROAD	CITY IRVINE	STATE CA
		ZIP CODE 92602

**PROJECT APPLICANT** (Check appropriate box)

Local Public Agency     School District     Other Special District     State Agency     Private Entity

**CHECK APPLICABLE FEES:**

<input type="checkbox"/> Environmental Impact Report (EIR)	\$4,051.25	\$	0.00
<input type="checkbox"/> Mitigated/Negative Declaration (MND)(ND)	\$2,916.75	\$	0.00
<input type="checkbox"/> Certified Regulatory Program (CRP) document - payment due directly to CDFW	\$1,377.25	\$	0.00
<input checked="" type="checkbox"/> Exempt from fee			
<input checked="" type="checkbox"/> Notice of Exemption (attach)			
<input type="checkbox"/> CDFW No Effect Determination (attach)			
<input type="checkbox"/> Fee previously paid (attach previously issued cash receipt copy)			

<input type="checkbox"/> Water Right Application or Petition Fee (State Water Resources Control Board only)	\$850.00	\$	0.00
<input type="checkbox"/> County documentary handling fee		\$	
<input type="checkbox"/> Other		\$	

**PAYMENT METHOD:**

Cash     Credit     Check     Other

**TOTAL RECEIVED**    \$    0.00

SIGNATURE <i>X Kalci Do</i>	AGENCY OF FILING PRINTED NAME AND TITLE KALCI DO, DEPUTY
--------------------------------	---