

Notice of Exemption

To: Office of Planning and Research
P.O. Box 3044, Room 113
Sacramento, CA 95812-3044

County Clerk

County of: Los Angeles

12400 Imperial Hwy.

Norwalk, CA 90650

From: (Public Agency): City of Los Angeles

Department of Cannabis Regulation

221 N. Figueroa St., Suite 1245, Los Angeles, CA 90012

(Address)

Project Title: DCR CORE RECORD NO. 310207

Project Applicant: AltaHerb, LLC

Project Location - Specific:

1131 S. Glendon Ave., Los Angeles, CA 90024 / Glendon Ave and Lindbrook Dr

Project Location - City: Los Angeles

Project Location - County: Los Angeles

Description of Nature, Purpose and Beneficiaries of Project:

Retail sales of commercial cannabis products under State and local law.

Name of Public Agency Approving Project: City of Los Angeles, Department of Cannabis Regulation

Name of Person or Agency Carrying Out Project: AltaHerb, LLC

Exempt Status: **(check one):**

- Ministerial (Sec. 21080(b)(1); 15268);
- Declared Emergency (Sec. 21080(b)(3); 15269(a));
- Emergency Project (Sec. 21080(b)(4); 15269(b)(c));
- Categorical Exemption. State type and section number: CEQA Sections 15301 & 15332/Class 1 & 32
- Statutory Exemptions. State code number: _____

Reasons why project is exempt:

Environmentally benign infill project consistent with the General Plan, Zoning requirements and consistent with the criteria for a Class 1 & Class 32 Categorical Exemption pursuant to CEQA Guidelines Section 15301 & 15332 and does not require further analysis based on the exceptions in CEQA Guidelines Section 15300.2, and thus, DCR finds that no further CEQA analysis is required.

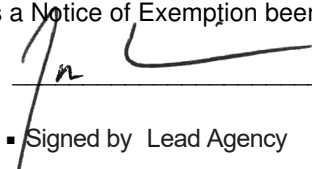
Lead Agency

Contact Person: Jason Killeen

Area Code/Telephone/Extension: (213) 978-0738

If filed by applicant:

1. Attach certified document of exemption finding.
2. Has a Notice of Exemption been filed by the public agency approving the project? ▪ Yes No

Signature:  Date: 12/12/2024 Title: Asst. Executive Director

▪ Signed by Lead Agency Signed by Applicant

Authority cited: Sections 21083 and 21110, Public Resources Code.
Reference: Sections 21108, 21152, and 21152.1, Public Resources Code.

Date Received for filing at OPR: _____

2024 241696



FILED

Nov 25 2024

Deen C. Logan, Registrar - Recorder/County Clerk

Electronically signed by CARINA CHEN

CITY OF LOS ANGELES
OFFICE OF THE CITY CLERK
200 NORTH SPRING STREET, ROOM 395
LOS ANGELES, CALIFORNIA 90012

CALIFORNIA ENVIRONMENTAL QUALITY ACT

NOTICE OF EXEMPTION

(PRC Section 21152; CEQA Guidelines Section 15062)

THIS NOTICE WAS POSTED

ON November 25 2024

UNTIL December 26 2024

REGISTRAR - RECORDER/COUNTY CLERK

Pursuant to Public Resources Code § 21152(b) and CEQA Guidelines § 15062, the notice should be posted with the County Clerk by mailing the form and posting fee payment to the following address: Los Angeles County Clerk/Recorder, Environmental Notices, P.O. Box 1208, Norwalk, CA 90650. Pursuant to Public Resources Code § 21167 (d), the posting of this notice starts a 35-day statute of limitations on court challenges to reliance on an exemption for the project. Failure to file this notice as provided above, results in the statute of limitations being extended to 180 days.

PARENT CASE NUMBER(S) / REQUESTED ANNUAL LICENSES
LA-R-24-310207-ANN / Retail with on-site sales (Type 10)

LEAD CITY AGENCY: City of Los Angeles (Department of Cannabis Regulation)
CASE NUMBER: ENV- 310207-ANN

PROJECT TITLE: DCR CORE RECORD NO. 310207
COUNCIL DISTRICT: 5

PROJECT LOCATION (Street Address and Cross Streets and/or Attached Map): 1131 S. Glendon Ave., Los Angeles, CA 90024 / Glendon Ave and Lindbrook Dr
Map attached.

PROJECT DESCRIPTION: Retail sales of commercial cannabis products under State and local law.
Additional page(s) attached.

NAME OF APPLICANT / OWNER: AltaHerb, LLC

CONTACT PERSON (If different from Applicant/Owner above): Jason Killeen
(AREA CODE) TELEPHONE NUMBER | EXT.: (213) 978-0738

EXEMPT STATUS: (Check all boxes, and include all exemptions, that apply and provide relevant citations.)
STATE CEQA STATUTE & GUIDELINES
STATUTORY EXEMPTION(S)
Public Resources Code Section(s)
CATEGORICAL EXEMPTION(S) (State CEQA Guidelines Sec. 15301-15333 / Class 1-Class 33)
CEQA Guideline Section(s) / Class(es) CEQA Sections 15301 & 15332/Class 1 & 32
OTHER BASIS FOR EXEMPTION (E.g., CEQA Guidelines Section 15061(b)(3) or (b)(4) or Section 15378(b))

JUSTIFICATION FOR PROJECT EXEMPTION: Environmentally benign infill project consistent with the General Plan, Zoning requirements and consistent with the criteria for a Class 1 & Class 32 Categorical Exemption pursuant to CEQA Guidelines Section 15301 & 15332 and does not require further analysis based on the exceptions in CEQA Guidelines Section 15300.2, and thus, DCR finds that no further CEQA analysis is required.
None of the exceptions in CEQA Guidelines Section 15300.2 to the categorical exemption(s) apply to the Project.
The project is identified in one or more of the list of activities in the City of Los Angeles CEQA Guidelines as cited in the justification.

IF FILED BY APPLICANT, ATTACH CERTIFIED DOCUMENT ISSUED BY THE DEPARTMENT OF CANNABIS REGULATION STATING THAT THE DEPARTMENT HAS FOUND THE PROJECT TO BE EXEMPT.
If different from the applicant, the identity of the person undertaking the project.

CITY STAFF USE ONLY:
CITY STAFF NAME AND SIGNATURE: Jason Killeen
STAFF TITLE: Asst. Executive Director

COMMERCIAL CANNABIS ANNUAL LICENSE(S) APPROVED
Retail with on-site sales (Type 10)

DISTRIBUTION: County Clerk, Agency Record
Rev. 6-22-2021

DEPARTMENT OF
CANNABIS REGULATION
-
CANNABIS REGULATION
COMMISSION

THRYERIS MASON
PRESIDENT

DAVID NASH
VICE PRESIDENT

ANTON FARMBY
SHI YOUNG LIM
MARIO MELENDEZ

JOSIE TREVIZO
Commission Executive Assistant
(213) 978-0738

City of Los Angeles
CALIFORNIA



Karen Bass
MAYOR

EXECUTIVE OFFICES
221 N. FIGUEROA STREET, SUITE 1245
LOS ANGELES, CA 90012
(213) 978-0738

MICHELLE GARAKIAN
EXECUTIVE DIRECTOR

JASON KILLEEN
ASSISTANT EXECUTIVE DIRECTOR

VACANT
ASSISTANT EXECUTIVE DIRECTOR

<http://cannabis.lacity.org>

RECOMMENDATION REPORT FOR RETAIL WITH ON-SITE SALES COMMERCIAL CANNABIS LICENSE

Pursuant to Los Angeles Municipal Code (LAMC) Section 104.06, the following application for commercial cannabis activity is complete and the Department of Cannabis Regulation (DCR) has determined the Applicant meets the requirements for the issuance of an Annual License for the commercial cannabis activity listed below. DCR recommends that the Cannabis Regulation Commission approve the issuance of an Annual License. DCR also has determined this project is categorically exempt from the requirements of the California Environmental Quality Act (CEQA) pursuant to the Class 1 and Class 32 categorical exemptions.

DCR Core Record No.:	310207
Applicant Name:	AltaHerb, LLC
DCR Record No. / Activities Requested:	LA-R-24-310207-ANN / Retail w/ on-site sales (Type 10)
Proposed Project:	The Applicant seeks an Annual License for the Type 10 Retail Storefront with on-site sales commercial cannabis activity pursuant to LAMC section 104.06 et. al.
Business Premises Address/ Project Location:	1131 S. Glendon Ave., Los Angeles, CA 90024
Council District: Closest Neighborhood Council (NC): Business Improvement District: Community Plan Area: Zoning:	CD 5 North Westwood - Westwood C4-2D-O
LAMC Section / "Phase":	104.06.1/ Phase 3 Retail Round 1
Evidence of Offer to Meet with NC:	Yes
Complaint Portal Entry: Recent Compliance Inspection:	No No
Social Equity Applicant / Ownership %:	Yes / 51 %
Environmental Analysis/Clearance: ENV-310207-ANN	Notice of Exemption pursuant to the Class 1 and Class 32 categorical exemptions (tit. 14, Cal. Code Regs., §§ 15301, 15332)

BACKGROUND:

The Applicant was issued Temporary Approval by DCR with an effective date of February 27, 2023. Since that time, the Applicant has adhered to the requirements of the Los Angeles Municipal Code (LAMC) and DCR's Rules and Regulations, and completed all requirements for the issuance of an Annual License. The Applicant currently possesses a State provisional License, C10-0001033-LIC, to conduct Retail with on-site sales Commercial Cannabis Activity, which is active through May 18, 2025. The Applicant is subject to the requirements of LAMC Section 104.20 for the Social Equity Program. The Business Premises is located at 1131 S. Glendon Ave., Los Angeles, CA 90024 , a parcel zoned for Community Commercial purposes.

Social Equity Applications are evaluated for compliance with the Equity Share requirements under LAMC 104.20. To comply with the Equity Share requirements, Social Equity Individual Applicants (SEIAs) must possess unrestricted ownership of their share of the Social Equity Applicant (business), a proportional right to vote and to the profits, and include certain language mandated by LAMC 104.20 in their agreements, among other requirements. As part of the application process, DCR reviewed the corporate and ownership documentation provided by this Applicant and determined that the Applicant met the minimum Equity Share requirements at that time.

DEPARTMENT ANNUAL LICENSING RECOMMENDATION:

DCR recommends approving the Annual License for the Applicant based on the following factors:

- The Applicant has met the Application requirements under LAMC Section 104.03.
- The Business Premises location meets the requirements under LAMC Section 105.02.
- The Application does not contain any grounds for denial under LAMC Section 104.04.
- The Applicant has met the requirements under LAMC Section 104.20.

COMMUNITY INPUT:

On or about August 8, 2024, DCR provided notice of the community meeting and Cannabis Regulation Commission meeting by mail to the owners and occupants of all property within 700 feet of the property line of the Business Premises. Notice was also provided to the nearest Neighborhood Council, Business Improvement District, and Council Office.

The virtual community meeting was held on August 29, 2024. During the meeting, members of the public were afforded two minutes each to speak about the Application. DCR also accepted online written input through the date of the community meeting. In general, the oral comment provided by the public was speaking to the businesses compliance, equitable prices, and its social equity status.

Number of Comments In Favor of the Application	1
Number of Comments Against the Application	0
Total Number of Comments	1

The Applicant provided timely proof to DCR that it contacted the nearest Neighborhood Council and offered to appear before the Neighborhood Council in accordance with LAMC Section 104.06(b)(1)(ii).

COMPLIANCE REVIEW:

DCR has not recently performed a compliance inspection for this Applicant. However, this business shall be subject to multiple, future inspections by DCR and several other agencies prior to the receipt of an Operating Permit. An Operating Permit is the final authorization from DCR to conduct Commercial Cannabis Activity, and is issued only after a licensee has passed a Final Inspection by DCR, and obtained all permits, clearances, or other authorizations required by law, which may include a Certificate of Occupancy from the Los Angeles Department of Building and Safety, clearance from the Los Angeles Fire Department and/or permit from the Los Angeles County Department of Public Health.

THERE ARE NO EXISTING REASONS TO DENY AN ANNUAL LICENSE:

DCR or the Cannabis Regulation Commission may deny an Annual Application for the reasons stated in LAMC section 104.04. These denial reasons include, but are not limited, to:

- The Business Premises is substantially different from the diagram of the Business Premises submitted by the Applicant or Licensee;
- Denying DCR employees or agents access to the Business Premises;
- Procuring a License by fraud or deceit, making a material misrepresentation, false statement, or knowingly failing to disclose a material fact;
- Failing to timely to provide DCR with requested information, forms or documents;
- Denial of a license, permit or other authorization to engage in Commercial Cannabis Activity by any state or other local licensing authority;
- Creation a significant public safety problem as documented by a law enforcement agency;
- Failure to adhere to the requirements of this article or the Rules and Regulations;
- Engaging in unlicensed Commercial Cannabis Activity in violation of Section 104.15;
- Revocation of Temporary Approval;
- Failing a Business Premises inspection by DCR, another City agency, or the Los Angeles County Department of Public Health; or
- Failing to comply with any requirement in LAMC Section 104.20;
- The Business Premises was the site of a utility disconnect, padlocking or certain criminal convictions for a period of 5 years from the date of the conviction, padlock or disconnect;
- Improper zoning or distancing of the Business Premises from Sensitive Uses under LAMC Section 105.00 *et seq.*;
- An Owner is an individual who holds office in, is employed by any agency of the State of California and any of its political subdivisions when the individual's duties include the enforcement or regulation of Commercial Cannabis Activity or any other penal provisions of law of the State of California prohibiting or regulating Commercial Cannabis Activity; and,
- An Owner is an entity incorporated outside of the United States.

At present, DCR is not aware of any existing facts or circumstances to deny this Annual License for the reasons in LAMC Section 104.04. Thus, DCR recommends the Commission approve the issuance of this Annual License.

CALIFORNIA ENVIRONMENTAL QUALITY ACT (CEQA) PROJECT DESCRIPTION:

The Applicant seeks conversion of an existing Retail Storefront (Type 10) Temporary Approval to an Annual License to be located on an existing site zoned for Community Commercial, C4-2D-O at 1131 S. Glendon Ave., Los Angeles, CA 90024 (Assessor's Parcel Number 4363-022-016). The Project-Specific Information (LIC-4013-FORM) submitted by the Applicant states that existing structures will remain with no expansion proposed (Exhibit A). Existing City sewer service is provided to the project site, and water and electricity are provided by the City of Los Angeles Department of Water and Power. Operations would be seven days per week from 8:00 a.m. to 10:00 p.m. Pre-application review has found the project to be consistent with planning and zoning. Further project site information is provided in the Project Parcel Profile Report from the City's Zone Information and Map Access System (ZIMAS) (Exhibit A). Compliance with Los Angeles Municipal Code Sections 104.00 *et seq.* and 105.00 *et seq.*, as well as DCR's Rules and Regulations, does not waive or otherwise circumvent any other City or State requirements or necessary permits from the City, State, or other public agencies, such as the Los Angeles Department of Building and Safety, the Los Angeles Fire Department, or the Los Angeles County Public Health Department. Full compliance with all applicable regulations for the proposed cannabis use(s) are assumed in this analysis.

CEQA PROJECT ANALYSIS & FINDINGS:

Land Use/Zoning Designations
Community Commercial/C4-2D-O

Surrounding Land Use/Zoning Designations
Community Commercial /C4-2D-O
Regional Center Commercial / C4-2-O
Community Commercial / PB-2-O

Subject Property

The subject site is a fully developed lot within the Westwood Community Plan Area. The lot is approximately 99 feet deep and a width of 68 feet along Glendon Ave. The site is currently developed with a Commercial - Store - One Story building, built in 1933 proposed to be maintained.

The site has a Community Commercial land-use designation and is zoned C4-2D-O. The site is located within Council District CD 5, North Westwood Neighborhood Council, the lot is flat and contains a pre-existing building to be used by the Applicant.

Abutting Properties

Abutting uses include commercial uses within 200 feet of the site. The immediate area along Glendon Ave. is predominantly developed with Community Commercial uses, zoned C4-2D-O, Regional Center Commercial, zoned C4-2-O and, Community Commercial uses, zoned PB-2-O. (See Exhibit A)

CEQA Findings

CEQA Guidelines, Sections 15301 & 15332, Class 1 & Class 32, consists of projects characterized as in-fill development meeting the following 5 conditions: (a) The project is consistent with the applicable general plan designation and all applicable general plan policies as well as with the applicable zoning designation and regulations; (b) The proposed development occurs within city limits on a project site of no more than five acres substantially surrounded by urban uses; (c) The project site has no value as habitat for endangered, rare or threatened species; (d) Approval of the project would not result in any significant effects relating to traffic, noise, air quality, or water quality; and (e) The site can be adequately served by all required utilities and public services.

These conditions are met as follows: The project is consistent with the applicable general plan designation and all applicable general plan policies as well as with the applicable zoning designation and regulations for the requested commercial cannabis activities.

- a) The site is comprised of one lot totaling approximately 4,385 gross square feet, zoned C4-2D-O with a Commercial - Store - One Story building originally constructed in 1933. No relief has been requested from any applicable provision or requirement of the Los Angeles Municipal Code.
- b) The subject site is wholly within the City of Los Angeles, on an approximately 4,385 gross square foot property (i.e., less than five acres), and is substantially surrounded by urban uses. The surrounding area is zoned Community Commercial, Regional Center Commercial; and, Community Commercial, and developed with a mix of commercial buildings along Glendon Ave. between Kinross Ave. and Lindbrook Dr.
- c) The project site has no value as habitat for endangered, rare or threatened species. The project is located within an established, fully developed, neighborhood. The project site has no value as habitat for endangered, rare or threatened species. The project does not propose the removal of any trees on-site and/or within the adjacent public right-of-way.
- d) Approval of the project would not result in any significant effects relating to traffic, noise, air quality, or water quality.
- e) The site can be adequately served by all required utilities and public services. The project site will be adequately served by all required public utilities and services, given that the site is currently served by the City's Department of Water and Power, the City's Bureau of Sanitation, the Southern California (SoCal) Gas Company, the Los Angeles Police Department, the Los Angeles Fire Department, Los Angeles Unified School District, Los Angeles Public Library, and other public services. Compliance with Regulatory Compliance Measures as enforced through the Department of Building and Safety permitting process will ensure that any needed improvements are made in order to provide adequate delivery of utilities and services to the proposed project.

CEQA Section 15300.2: Exceptions to the Use of Categorical Exemptions. The City has further considered whether the proposed project is subject to any of the exceptions set forth in State CEQA Guidelines Section 15300.2, that would prohibit the use and reliance on the categorical exemptions. None of the exceptions are triggered. As the proposed project will result in no physical changes to the site, the project would not have physical impacts to the environment. As such, it would not have a combined impact with other projects in the area that would result in cumulative impacts. There are no unusual circumstances associated with the project, which is proposed in general plan designation and zoning classification that allow the proposed use. The project will not physically change the site or the existing structures. Therefore, the project would have no impact on scenic resources, historic building(s), and the site is not on the lists that satisfy Government Code Section

65962.5, commonly referred to as the "Cortese List," as being affected by hazardous wastes or clean-up problems.


Based on the analysis above, the proposed project is consistent with the criteria for Class 1 and Class 32 categorical exemptions (tit. 14, Cal. Code Regs., §§ 15301, 15332) and does not require further analysis based on the exceptions in CEQA Guidelines Section 15300.2, and thus, DCR finds that no further CEQA analysis is required.

In conclusion, since the project meets all of the requirements for categorical exemption as set forth at CEQA Guidelines, Sections 15301 & 15332, and none of the applicable exceptions to the use of an exemption apply to the project, it is appropriate to determine this project is categorically exempt from the requirements of CEQA.

DEPARTMENT OF CANNABIS REGULATION RECOMMENDED ACTIONS:

That the Cannabis Regulation Commission:

1. Determine, based on the whole of the administrative record, that the project is exempt from the California Environmental Quality Act (CEQA) pursuant to Article 19, Section 15301, Class 1, and Article 19, Section 15332, Class 32 of the State CEQA Guidelines (tit. 14, Cal. Code Regs., §§ 15301, 15332), and there is no substantial evidence demonstrating that an exception to a categorical exemption pursuant to CEQA Guidelines Section 15300.2 applies;
2. Pursuant to Los Angeles Municipal Code Section 104.06(b)(2), approve the Annual License for Type 10 Storefront Retail Commercial Cannabis Activity at the Business Premises location; and,
3. Adopt DCR's Project Analysis & Findings as the Commission's report on the subject.



Jason Killeen
Assistant Executive Director, Department of Cannabis Regulation

September 16, 2024
Date Transmitted to CRC

EXHIBITS:

A – Project Specific Information Form (LIC-4013-FORM) and Materials



LIC-4013-FORM

Instructions: Before the Department of Cannabis Regulation (DCR) can grant an Annual License, DCR must independently evaluate the document prepared for the project in compliance with the California Environmental Quality Act (CEQA), or documentation provided by the Applicant or Licensee as evidence of exemption from CEQA. To conduct this evaluation, DCR must have a complete description of the proposed project that provides information about the project site, including existing conditions and facilities, proposed facilities and improvements, and the construction methods and operations practices of the proposed project.

Please provide detailed responses with as much information as possible. If more space is needed, additional pages may be added. Missing, incomplete, or inconsistent information may delay the processing of your Annual License Application.

Date (MM/DD/YYYY): 09/19/2023

Lead Agency: City of Los Angeles - Department of Cannabis Regulation

DCR Record No.: LA-R-23-310207-ANN

Applicant Entity Name: AltaHerb LLC

License Type(s): Type 10 - Storefront Retail (A&M)

Business Premises Location: 1131 Glendon Ave, Los Angeles, CA 90024

County: Los Angeles Assessor's Parcel Number (APN): 4363-022-016

Council District: CD-5 Neighborhood Council: North Westwood

Community Plan Area: Westwood

Zoning: C4-2D-O Specific Plan Area: Westwood Village

General Plan Land Use: Community Commercial Redevelopment Project Area: None

Business Improvement District: Westwood Promise Zone: None

State Enterprise Zone: None Historic Preservation Review: No

LAPD Division/Station: West Los Angeles LAFD District/Fire Station: 37

As a covered entity under Title II of the Americans with Disabilities Act, the City of Los Angeles does not discriminate on the basis of disability, and upon request, will provide reasonable accommodation to ensure equal access to its programs, services and activities

Categorical Exemption Evaluation Form

Instructions: Before the Department of Cannabis Regulation (DCR) can grant an Annual License, DCR must independently evaluate the document prepared for the project in compliance with the California Environmental Quality Act (CEQA), or documentation provided by the Applicant as evidence of exemption from CEQA. To conduct this evaluation, DCR must have a complete description of the proposed project that provides information about the project site, including existing conditions and facilities, proposed facilities and improvements, and the construction methods and operations practices of the proposed project. DCR can complete its review more quickly and efficiently when applicants provide as much of the information needed by DCR to complete an independent evaluation of the proposed project as is available.

Please provide detailed responses. If more space is needed, additional pages may be added. Missing, incomplete, or inconsistent information may delay the processing of your Annual License Application.

Project Description: *Insert project description information or reference where this information is located.*

AltaHerb LLC dba Rebud Westwood has a state license at the premises to operate a medical and adult-use retail storefront. The project's activities are comprised of a retail facility selling medical and adult-use cannabis products. Rebud Westwood's retail facility will receive finished cannabis products from licensed distributors and will offer in-store shopping for retail customers, and direct delivery to customers and patients.

Upon arrival to the premises, the security guard or retail staffer confirms the customer or patient visiting the storefront is at least 21 years of age, or if a patient, at least 18. Once customers are properly checked in, the customer is granted access to the retail sales area. Retail employees process customer sales at the registers in the retail area under full video surveillance. At each point-of-sale location, camera placement allows for the recording of the facial features of any person purchasing or selling cannabis goods, or any person in the retail area, with sufficient clarity to determine identity. All cannabis goods purchased by a customer are then placed in opaque exit packaging prior to leaving the premises.

Incoming shipments of products are inspected by retail employees in the intake area before moving accepted inventory into a separate, secured storage room. The loading and unloading area is monitored and recorded 24 hours per day by the video surveillance system.

Categorical Exemption Evaluation Form

Class 1: Existing Facilities

1. Is the project site currently operating as a cannabis activity site or a similar use, or has it recently operated for this purpose? Yes No

Provide details of current or prior operation(s). Cite source(s) of information.

Rebud Westwood is currently operating as an adult-use and medical cannabis retailer.

Prior to Rebud Westwood's lease and occupation of the premises, the site has been used for other retail purposes, including, most recently, a general retail store.

2. Does the project involve an expansion of existing structures that would be considered negligible or no expansion of existing or former use? (If no, skip to Question 6) Yes No

Provide expansion details, if applicable. Cite source(s) of information.

No expansion of existing structures and no expansion of existing or former use.

3. Project Expansion: _____
Size of expansion in square feet: _____

Cite source(s) of information.

- a. Would the expansion be less than or equal to 2,500 square feet or 50 percent of the floor area before expansion? (If yes, skip to [Question 6.](#)) Yes No

Cite source(s) of information.

- b. Would the expansion be more than 2,500 square feet or 50 percent of the floor area before expansion? (If yes, skip to [Question 4.](#)) Yes No

Cite source(s) of information.

- c. Would the expansion be greater than 10,000 square feet? Yes No

Cite source(s) of information.

4. Is the project site served by all public services sufficient to serve the project (e.g., water, sewer, electricity, gas)? Yes No

Describe which public services serve the project site. Cite source(s) of information.

5. Is there evidence that the project site is located in an environmentally sensitive area? Yes No

Describe the environmentally sensitive area (if applicable). Cite source(s) of information, if available.



6. Does the project require a water right permit or another environmental permit that could result in physical changes to the environment? (If yes, see instructions.) Yes No

List permits required and any potential physical changes that could occur. Cite source(s) of information.

As this project does not include a commercial cultivation component, registration with or obtaining a water right from the State Water Resources Control Board is not required.

7. Does the project require demolition and removal of individual small structures (e.g., one single-family residence, a duplex or similar multifamily structure, a store, motel or restaurant or accessory structures)? Yes No

Describe size of structure to be demolished and location.



Categorical Exemption Evaluation Form

Class 2: Replacement or Reconstruction

1. Does the project involve the replacement or reconstruction of an existing structure on the same site as the structure being replaced or reconstructed? Yes No

Describe both the existing structure and replacement structure, including the location on the site. Cite source(s) of information.

DEPARTMENT OF
CITY OF
TM

2. Would the new structure have substantially the same purpose and capacity as the existing structure? Yes No

Provide information on the purpose of both the existing and replacement structures to ensure they are the same. Cite source(s) of information.

No replacement or reconstruction.

3. Does the project require a water right permit or another environmental permit that could result in physical changes to the environment? (If yes, see instructions.) Yes No

List permits required and any potential physical changes that could occur. Cite source(s) of information.

Categorical Exemption Evaluation Form

Class 3: New Construction or Conversion of Small Structures

1. Does the project involve the conversion of existing small structures including only minor modifications, or the installation of small equipment and facilities in small structures? Yes No

Provide information regarding the nature of modifications to existing small structures, if applicable. Cite source(s) of information.

No conversion of existing small structures or the installation of small equipment and facilities in small structures.

2. Does the project involve the construction of new small structures? Yes No

Provide information regarding the size and purpose of the proposed new structures, if applicable. Cite source(s) of information.

No construction of new small structures.

Please check instructions for directions on how to proceed, based on answers to Questions 1 and 2.

3. Is the project within an urbanized area? (If no, skip to [Question 9](#).) Yes No

Cite source(s) of information.

Per the City's Biological Resource Area map, the property is within an urbanized area.

FOR SITES IN URBANIZED AREAS

4. Does the project involve the construction of four or fewer structures totaling 10,000 square feet or less? Yes No

Provide information regarding size of new structure(s), if applicable. Cite source(s) of information.

No construction of new small structures.

5. Is the parcel zoned for the proposed use? Yes No

Cite source(s) of information.

LAMC 105.02(a)(1)(A)(1) permits retailers in C4 zones.

6. Does the project involve the use of significant amounts of hazardous substances? Yes No

Provide details of any hazardous substances used including amount of product(s), if applicable. Cite source(s) of information.

There are no hazardous materials stored, used, or disposed of at the project site.

7. Are all necessary public services and facilities available to the project? Yes No

List all services and facilities provided. Cite source(s) of information.

LADWP provides municipal water and power.

8. Do either the project site or the surrounding lands contain a sensitive environmental area? (If no, skip to [Question 11](#).) Yes No

Provide information on the nature of any sensitive environmental areas. Cite source(s) of information, if available.

The property is not known to serve as a habitat for sensitive species during one or more seasons of the year, the project site is not immediately adjacent to undeveloped natural open space containing native vegetation, and there are no nearby natural water sources adjacent to the site.

FOR SITES NOT IN URBANIZED AREAS

9. Does the project involve the construction of a single structure totaling 2,500 square feet or less? Yes No

Provide information regarding size of new structure, if applicable. Cite source(s) of information.



10. Does the project involve the use of significant amounts of hazardous substances? Yes No

Provide list of any hazardous substances used, including amount of product(s), if applicable and available. Cite source(s) of information.



FOR ALL SITES

11. Does the project require a water right permit or another environmental permit that could result in physical changes to the environment? (If yes, see instructions.) Yes No

List permits required and any potential physical changes that could occur. Cite source(s) of information.



Categorical Exemption Evaluation Form

Class 4: Minor Alterations to Land

1. Does the project involve the removal of healthy, mature, scenic trees (except for forestry and agricultural purposes)? Yes No

Provide details, if needed. Cite source(s) of information.

TM



2. Does the project involve alterations to land, water, or vegetation that would be considered minor? Yes No

Provide details, if needed. Cite source(s) of information.



3. Would the alterations consist of grading on lands of 10 percent slope or steeper? Yes No

Provide details, if needed. Cite source(s) of information.



4. Would the alterations consist of grading in an area determined to be a wetland? Yes No

Cite source(s) of information.



5. Would the alterations consist of grading in a scenic area officially designated by a federal, state, or local agency? Yes No

Provide name of scenic area (if applicable). Cite source(s) of information.

6. Would the alterations consist of grading in an officially mapped area of severe geologic hazard, such as an Alquist- Priolo Earthquake Fault Zone, or within an official Seismic Hazard Zone designated by the State Geologist? Yes No

Provide the name of the zone (if applicable). Cite source(s) of information.

7. Does the project require a water right permit or another environmental permit that could result in physical changes to the environment? (If yes, see instructions.) Yes No

List permits required and any potential physical changes that could occur. Cite source(s) of information.

Categorical Exemption Evaluation Form

Class 11: Accessory Structures

1. Does the project include the construction or placement of accessory structures? Yes No

Describe new and/or replacement accessory structures. Cite source(s) of information.



2. Does the project require a water right permit or another environmental permit that could result in physical changes to the environment? (If yes, see instructions.) Yes No

List permits required and any potential physical changes that could occur. Cite source(s) of information.



Categorical Exemption Evaluation Form

Class 32: Infill Development Projects

1. Is the project consistent with the general plan designation, all applicable general plan policies, and zoning designation and regulations for the site? Yes No

Cite source(s) of information.

LAMC 105.02(a)(1)(A)(1) permits retailers in C4 zones and retail uses are consistent with the general commercial general plan designation.

2. Project Size and Location

- a. Is the project site 5 acres in size or less? Yes No

Indicate the size of the project site, in acres. Cite source(s) of information.

The project consists of a retail space of approximately 1,206 square feet in an existing freestanding commercial shopping center of approximately 2,877 square feet situated on a 4,385.2 square foot parcel.

- b. Is the project site substantially surrounded by urban uses? Yes No

Describe the uses of the surrounding properties. Cite source(s) of information.

The abutting land uses include commercial, very high residential, and public facilities which are designated as Community Commercial, Very High Medium Residential, and Public Facilities. The project site is located on a commercial zoned street abutted by commercial businesses and surrounded by a residential neighborhood and public facilities. The surrounding zoning designations within a one-half mile radius [see the attached map showing this area outlined in blue] include: (Q)RD2-1; (T)(Q)RAS4-1VL-O; [Q]C2-1VL-O; [Q]C4-2-O; [Q]C4-3-O; [Q]PB-1-O; [Q]PF-1XL; [Q]PF-1XL-O; [Q]R3-1; [Q]R3-1-O; [Q]R4-1L; [Q]R5-1-O; [Q]R5-3; [Q]RD1.5-1; [Q]RD1.5-1-1-O; [Q]RD1.5-1XL; [Q]RD2-1; [T][Q]C4-4D-O; A1-1-H-HCR; A1-1XL; A1-1XL-HCR; C4-1VL; C4-1VL-POD; C4-2D-O; NI(EC); OS-1XL; P-1-O; P-3-O; PB-2-O; PF-1XL; R1-1; R1-1-O; R1V3; R1V3-O; R2-1; R3-1; R3-1-O; RAP-1-O; RE15-1-HCR; RE20-1; RE20-1-H-HCR; and RE40-1. The surrounding land uses within a one-half mile radius are: Community Commercial; General Commercial; High Density Residential; High Medium Residential; Hybrid Industrial; Light Manufacturing; Low / Low I Residential; Low Medium / Low Medium I Residential; Low Medium II Residential; Medium Residential; Minimum Residential; Neighborhood Office Commercial; Open Space; Parking Buffer; Public Facilities; Regional Center Commercial; Very High Medium Residential; Very Low / Very Low I Residential; and Very Low II Residential. The land uses/business in the surrounding area include: residences, offices, restaurants, shopping mall, religious institutions, public university, maternity store, museum, tattoo shop, dentist, flooring store, beauty store, park, clothing store, office supply store, juice shop, book store, candy store, fitness center, coffee shops, metro station, auto repair shop, library, preschool, middle school, elementary school, middle school, high school, library, shoe repair store, gas station, banks, parks, shipping and mailing services.

3. Does the project site have value as habitat for endangered, rare, or threatened species? Yes No

Describe any habitat for endangered, rare, or threatened species identified on or near the project site (if applicable). Cite source(s) of information.

Per the City's Biological Resource Area map, the property is within an urbanized area and not within a sensitive biological resource area. The property is not known to serve as a habitat for sensitive species during one or more seasons of the year, the project site is not immediately adjacent to undeveloped natural open space containing native vegetation, and there are no nearby natural water sources adjacent to the site. The activities at the project site would not have a substantial adverse effect on any special status species, riparian habitat, other sensitive natural community, or State or federally protected wetlands.

4. Would the project have significant impacts related to traffic, noise, air quality, or water quality? Yes No

Describe potential impact(s) and evidence (if applicable). Cite source(s) of information.

Daily trip generation to the site is consistent with other retail uses. The number of employees anticipated to be on-site is 9 during operating hours. Occupancy during operating hours is estimated to be between 12-16 persons per hour on average (7-9 employees and 5-7 customers). No loud activities occur as part of the retail operations so the project will not have any noise impact. No potential impacts to air quality or water quality. Hazardous materials will not be stored or used on site and water usage at the facility is limited to domestic uses and hand-washing.

5. Can the project site be adequately served by all required utilities and public services? Yes No

Describe which utilities and public services serve the project site. Cite source(s) of information.

LADWP provides municipal water and power.

6. Does the project require a water right permit or another environmental permit that could result in physical changes to the environment? (If yes, see instructions.) Yes No

List permits required and any potential physical changes that could occur. Cite source(s) of information.

As this project does not include a commercial cultivation component, registration with or obtaining a water right from the State Water Resources Control Board is not required. No other environmental permits are required.

Exceptions to Exemptions

1. Scenic Highways

- a. Is the project visible from an official State Scenic Highway? Yes No

*List State Scenic Highway(s) from which the project is visible (if applicable).
Cite source(s) of information.*

TM

- b. If yes, would the project result in damage to scenic resources? Yes No

*Describe scenic resources and potential damage (if applicable). Cite source(s)
of information.*

2. Is the project located on a site included on any list compiled pursuant to Government Code § 65962.5 (Cortese List)? Yes No

Describe the type of hazardous site (if applicable). Cite source(s) of information.

The project address does not appear on any compiled list pursuant to the Cortese List found at <https://calepa.ca.gov/SiteCleanup/CorteseList/>.

3. Would the project result in a substantial adverse change in the significance of a historical resource? Yes No

List the historic resource(s) potentially affected and describe the potential effects (if applicable). Cite source(s) of information.

The property and existing building do not have historic designations. The site was not listed on the California Office of Historic Preservation's Built Environment Resource Directory (BERD) or the National Register Database. Further, the site is not listed as a historical resource in the LA City Historic Resources Inventory.

4. **Is there evidence of the potential for the project to contribute to a significant cumulative impact?** Yes No

Describe the potential cumulative impact(s) and evidence (if applicable). Cite source(s) of information.

5. **Is there evidence of a reasonable possibility of a significant environmental impact due to unusual circumstances?** Yes No

Describe the potential impact(s), circumstances, and evidence (if applicable). Cite source(s) of information.

The project consists of a retail space of approximately 1,206 square feet in an existing freestanding commercial shopping center of approximately 2,877 square feet situated on a 4,385.2 square foot parcel. The use and project is consistent with the building's use and the surrounding commercial corridor.

6. **Would the project impact an environmental resource of hazardous or critical concern?** Yes No

Provide details, if needed. Cite source(s) of information.

7. **Does the project involve the removal of healthy, mature, scenic trees (except for forestry and agricultural purposes)?** Yes No

Provide details, if needed. Cite source(s) of information.

CEQA Exemption PetitionClass: 1 Category: Existing Facilities

Explanation of how the project fits the CEQA exemption indicated above:

A compliant, licensed adult-use and medical cannabis retail storefront in an eligible commercial zone is consistent with the applicable general plan designations, all applicable general plan policies, and applicable zoning designation and regulations. The retail storefront is within an urbanized area within Los Angeles city limits on a project site less than five acres and is substantially surrounded by other urban, retail, and commercial uses. The project site has no value, as habitat for endangered, rare or threatened species. Further, the project would not result in any significant effects relating to traffic, noise, air quality, or water quality and the site can be adequately served by all required utilities and public services.

1. **Source(s) of Information:** Identify Sources: *Indicate the document(s) or other sources of information reviewed to complete this form.*

Zimas; Google Maps; Los Angeles County Assessor's Office; California Office of Historic Preservation's Built Environment Resource Directory (BERD); Cortese List, National Register of Historic Places; Community Plan Area Plan; CalTrans State Scenic Highway Map; LA Municipal Code; LA CEQA Thresholds Guide; LA Historic Resources Inventory; US Energy Information Administration.

2. **Project Location and Surrounding Land Use.**

- (a) Describe Project Location: *Provide detailed information about the project location and any other physical description that clearly indicates the project site location.*

The project is located at 1131 Glendon Ave, Los Angeles, CA 90024; APN: 4363-022-016; Cross streets are Glendon Ave and Lindbrook Dr; between Kinross Ave and Lindbrook Dr. The parcel is the 2nd parcel (north west) from the corner of Glendon Ave and Lindbrook Dr. The project comprises a retail space of approximately 1,206 square feet located in an existing freestanding commercial shopping center of approximately 2,877 square feet.

- (b) Existing Land Uses/Zoning: *Describe the current land uses on the project site and any existing buildings and structures. Describe the surrounding land uses and zoning designations within a one-half mile radius of the project and list all abutting land uses.*

The abutting land uses include commercial, very high residential, and public facilities which are designated as Community Commercial, Very High Medium Residential, and Public Facilities. The project site is located on a commercial zoned street abutted by commercial businesses and surrounded by a residential neighborhood and public facilities. The surrounding zoning designations within a one-half mile radius [see the attached map showing this area outlined in blue] include: (Q)RD2-1; (T)(Q)RAS4-1VL-O; (Q)C2-1VL-O; (Q)C4-2-O; (Q)C4-3-O; (Q)PB-1-O; (Q)PF-1XL; (Q)PF-1XL-O; (Q)R3-1; (Q)R3-1-O; (Q)R4-1L; (Q)R5-1-O; (Q)R5-3; (Q)RD1.5-1; (Q)RD1.5-1-1-O; (Q)RD1.5-1XL; (Q)RD2-1; (T)(Q)C4-4D-O; A1-1-H-HCR; A1-1XL; A1-1XL-HCR; C4-1VL; C4-1VL-POD; C4-2D-O; N(EG); OS-1XL; P-1-O; P-3-O; PB-2-O; PF-1XL; R1-1; R1-1-O; R1V3; R1V3-O; R2-1; R3-1; R3-1-O; RAP-1-O; RE15-1-HCR; RE20-1; RE20-1-H-HCR; and RE40-1. The surrounding land uses within a one-half mile radius are: Community Commercial; General Commercial; High Density Residential; High Medium Residential; Hybrid Industrial; Light Manufacturing; Low / Low I Residential; Low Medium / Low Medium I Residential; Low Medium II Residential; Medium Residential; Minimum Residential; Neighborhood Office Commercial; Open Space; Parking Buffer; Public Facilities; Regional Center Commercial; Very High Medium Residential; Very Low / Very Low I Residential; and Very Low II Residential. The land uses/business in the surrounding area include: residences, offices, restaurants, shopping mall, religious institutions, public university, maternity store, museum, tattoo shop, dentist, flooring store, beauty store, park, clothing store, office supply store, juice shop, book store, candy store, fitness center, coffee shops, metro station, auto repair shop, library, preschool, middle school, elementary school, middle school, high school, library, shoe repair store, gas station, banks, parks, shipping and mailing services.

- (c) Previous Use: Describe the previous use of the Project site or facility, if known. Include an estimate of the time such previous operations ceased, if such information is available.

Prior to Rebud Westwood's lease and occupation of the premises, the site was used for other retail purposes including, most recently, a general retail store.

- (d) Was the site previously used for a similar use? The key consideration is whether the project involves negligible or no expansion of an existing use.

The site was used for other retail purposes including, most recently, a general retail store.

- (e) Maps to be Included: *Provide a vicinity map and aerial image to show the project location. Include photographs, not larger than 8½ by 11 inches, of existing visual conditions as observed from publicly accessible vantage point(s).*

3. Project Operations/Description. Provide the following information about project operation and maintenance activities. If more than one type of cannabis activity is occurring on-site, provide a description of the project operations for each activity. This should include the following relevant information.

- (a) Activities Occurring Onsite: *Describe the activities included in the project application and identify any other commercial cannabis activity or activities occurring at the proposed premises, including other proposed cannabis activities occurring on the property. Describe the cannabis business operation methods and activities (e.g. cultivation methods, manufacturing and/or distribution operations).*

Rebud Westwood's project's activities are comprised of a retail facility selling medical and adult-use cannabis products. Rebud Westwood's retail facility will receive finished cannabis products from licensed distributors and will offer in-store shopping for retail customers, and direct delivery to customers and patients. There are no cultivation, manufacturing, or distribution operations occurring at the site. There are no other commercial cannabis licensees or activities occurring at the property besides those to be operated by licensee, AltaHerb LLC.

An employee inspects received shipments of products in the intake area before moving accepted inventory into a separate, secured storage room. The loading and unloading area is monitored and recorded 24 hours per day by the video surveillance system.

- (b) Cannabis Operation Activities Owned by the Same or Different Businesses: *Describe any additional cannabis operation activities existing or proposed either owned by the same or different businesses on the property.*

Rebud Westwood does not propose any additional commercial cannabis activities at the site. There are no other commercial cannabis licensees or activities occurring at the property besides those operated by licensee, AltaHerb LLC.

- (c) Project Size: *Quantify the project size (total floor area of the project), and the lot size on which the project is located, in square feet.*

The project consists of a retail space of approximately 1,206 square feet in an existing freestanding commercial shopping center of approximately 2,877 square feet situated on a 4,385.2 square foot parcel.

- (d) State License: *Identify whether the applicant is licensed by, or has applied for licensure from, the California Department of Cannabis Control to engage in commercial cannabis activity at the proposed premises.*

AltaHerb LLC holds a state provisional license from the DCC which expires on May 18, 2024.

- (e) Hours of Operation/Work Shifts: *Identify the hours of operation/work shifts for the project.*

The project will be open to the general public between the hours of 8:00am and 10:00pm Monday through Sunday. There are two work shifts per day: 7:00am to 3:00pm and 3:00pm to 11:00pm.

- (f) Number of employees (total and by shift): *Estimate the number of anticipated employees onsite and occupancy during operating hours.*

The number of employees anticipated to be on-site is 9 during operating hours. Occupancy during operating hours is estimated to be between 12-16 persons per hour on average (7-9 employees and 5-7 customers).

- (g) Estimated Daily Trip Generation: *Estimate the frequency of deliveries or shipments originating from and/or arriving to the project site. Identify the approximate number of vehicle trips per day to be generated by the project and information regarding the days and times most trips are expected to occur.*

Cannabis products are scheduled to be received a minimum of 24 hours ahead of time and may be limited to one hour before opening, as many as three times per week, or as necessary for operations. Cannabis sale orders are scheduled for delivery to customers by Rebud Westwood in batches of four or more, and 40 cannabis sale orders are anticipated per day (approximately 10 delivery trips originating from the project site per day). Implementing batch deliveries significantly reduces the frequency of deliveries from the project site.

- (h) Source(s) of Water: *Name all sources of water, and indicate whether a new or amended water right must be obtained from the State Water Resources Control Board.*

The water source for the project site is municipal, LADWP. As this project does not include a commercial cultivation component, registration with or obtaining a water right from the State Water Resources Control Board is not required.

- (i) Wastewater Treatment Facilities: *Describe the facilities for treatment of wastewater (e.g., leach field, City wastewater collection facilities).*

Wastewater is disposed of in the municipal wastewater treatment facility, City of Los Angeles' wastewater system. Activities that produce wastewater will be limited to domestic uses including hand-washing.

4. Environmental Setting:

- (a) Describe natural characteristics on the project site:

The front of the building has vines on the facade and trees and bushes in planters attached to the building.

- (b) General Topographic Features (slopes and other features):

The property is flat and has a slope of approximately 0.

- (c) Natural characteristics (general vegetation types, drainage, soil stability, habitat, etc.):

The front of the building has vines on the facade and trees and bushes in planters attached to the building.

- (d) Identify whether there are any watercourses and riparian habitats within 150- feet of the proposed premises (e.g., drainage swales, stream courses, springs, ponds, lakes, creeks, tributary of creeks, wetlands):

There are no watercourses and riparian habitats within 150-feet of the proposed premises. The activities at the project site would not have a substantial adverse effect on any special status species, riparian habitat, other sensitive natural community, or State or federally protected wetlands.

- (e) Identify whether the property contains natural features of scenic value of rare or unique characteristics (e.g., rock outcroppings, mature trees):

The property does not contain natural features of scenic value of rare or unique characteristics.

- (f) Identify whether the property has any historic designations or archeological remains onsite:

The property and existing building do not have historic designations. The site was not listed on the California Office of Historic Preservation's Built Environment Resource Directory (BERD) or the National Register Database. Further, the site is not listed as a historical resource in the LA City Historic Resources Inventory.

- (g) Identify whether the property contains habitat for special status species:

Per the City's Biological Resource Area map, the property is within an urbanized area and not within a sensitive biological resource area. The property is not known to to serve as a habitat for sensitive species during one or more seasons of the year, the project site is not immediately adjacent to undeveloped natural open space containing native vegetation, and there are no nearby natural water sources adjacent to the site.

- (h) Identify the location, type, and quantity of hazardous materials, as defined by Health and Safety Code section 25260, that are stored, used, or disposed of at the project site and a copy of the Hazardous Material Business Plan (HMBP) prepared for the proposed premises, if any:

There are no hazardous materials stored, used, or disposed of at the project site.

- (i) Discuss whether the project will increase the quantity and type of solid waste, as defined by Public Resources Code section 40191, or hazardous waste, as defined by Health and Safety Code section 25117, that is generated or stored onsite:

Provided the previous use of the site was other similar retail uses and a general retail store, the types of solid waste produced by AltaHerb LLC is likely similar to the solid waste produced by the previous occupant of the facility. The project will not increase the quantity or type of solid waste, as defined by Public Resources Code section 40191, or hazardous waste, as defined by Health and Safety Code section 25117, that is generated or stored on-site.

- ④ Describe the project's anticipated operational energy needs, identify the source of energy supplied for the project and the anticipated amount of energy per day, and explain whether the project will require an increase in energy demand and the need for additional energy resource:

The project's operational energy needs and the amount of energy required per day are anticipated to be equivalent to the operational energy needs and the average amount required per day by general retail uses. Per the Energy Information Administration, a retail store uses an average of 14.3 kWh per square foot per year. Assuming the project uses the average amount for a project of this size (1,206 sq. ft.), the project anticipates using 47 kWh of electricity per day. Presumably, Rebud Westwood's energy use for their retail store will likely be similar to the energy used by the prior retail occupants.

5. Explain whether any of the project activities will expand the existing footprint of the proposed facility beyond the current structural or parcel boundaries, increase the amount of impervious surface, or reduce any natural habitat. If the project is part of a larger project, attach a separate sheet to briefly describe the larger project.

No, Rebud Westwood is occupying an existing freestanding retail suite in an existing freestanding commercial building. No expansion of the existing footprint or reduction of any natural habitat has occurred at the project site as a result of Rebud Westwood's retail storefront.

6. Environmental Commitments: *List any environmental commitments agreed to by the applicant to the protection of biological or cultural resources, energy efficiency, water efficiency, noise abatement, lighting, or other aspects of the project that may reduce impacts on the environment.*

The project includes installation of LED lighting to increase efficiencies and decrease energy use.

7. Other Relevant CEQA Information: *Submit any other relevant CEQA documentation or information that will assist the Department in determining CEQA compliance (e.g., any environmental impact analysis prepared by a consultant).*

Not applicable.

8. Permits Required: *List all other required federal, state, and local permits required, including, but not limited to, all entitlements required for this project by a planning commission, local air district, or regional water board. Identify whether the commercial cannabis business(es) is licensed by or has applied for licensure from the Department, or one of the prior state cannabis licensing authorities:*

- California Department of Cannabis Control
- Los Angeles Fire Department
- Los Angeles Department of Building and Safety
- California Department of Fish and Wildlife
- State Water Resources Control Board / Regional Water Quality Control Board
- County of Los Angeles Public Health Permit
- Local Air District
- Streambed Alteration Agreement
- Water quality protection program
- Los Angeles Department of Water and Power
- Los Angeles Department of Public Works, Bureau of Sanitation

Partial List of Categorical Exemptions under CEQA

Certain commercial cannabis activities (projects) may be exempt from further environmental review pursuant to the California Environmental Quality Act (CEQA) because they fall within a class of projects determined not to have significant effect on the environment. (Cal. Code Regs., tit. 14, § 15300 et seq.) Common exemptions that may apply have been identified below.

Class	Category	Description
Class 1	Existing Facilities	Consists of the operation, repair, maintenance, permitting, leasing, licensing, or minor alteration of existing public or private structures, facilities, mechanical equipment, or topographical features, involving negligible or no expansion of use beyond that existing at the time of the lead agency's determination. (Cal. Code Regs., tit. 14, §15301.)
Class 2	Replacement or Reconstruction	Consists of replacement or reconstruction of existing structures and facilities where the new structure will be located on the same site as the structure replaced with a new structure of substantially the same size, purpose, and capacity. (Cal. Code Regs., tit. 14, § 15302.)
Class 3	New Construction or Conversion of Small Structures	Consists of construction and location of limited numbers of new, small facilities or structures; installation of small new equipment and facilities in small structures; and the conversion of existing small structures from one use to another where only minor modifications are made in the exterior of the structure. (Cal. Code Regs., tit. 14, § 15303.)
Class 4	Minor Alterations to Land	Consists of minor public or private alterations in the condition of land, water, and/or vegetation which do not involve removal of healthy, mature, scenic trees except for forestry and agricultural purposes. (Cal. Code Regs., tit. 14, § 15304.)
Class 11	Accessory Structures	Consists of construction, or placement of minor structures accessory to (appurtenant to) existing commercial, industrial, or institutional facilities. (Cal. Code Regs., tit. 14, § 15311.)
Class 32	In-Fill Development Projects	Consists of projects characterized as in-fill development meeting the conditions described in Cal. Code Regs., tit. 14, § 15332.



City of Los Angeles Department of City Planning

8/26/2024 PARCEL PROFILE REPORT

PROPERTY ADDRESSES

1129 S GLENDON AVE
1131 S GLENDON AVE

ZIP CODES

90024

RECENT ACTIVITY

None

CASE NUMBERS

CPC-2021-795-SP
CPC-2014-1457-SP
CPC-19XX-28010
CPC-19XX-21143
CPC-1996-133-PA
CPC-1993-454-DRB
CPC-1987-12142
CPC-1984-440-ODD
CPC-1978-27680
ORD-187644
ORD-186108
ORD-183497
ORD-176177
ORD-171492
ORD-171227
ORD-167137
ORD-165171
ORD-164305
ORD-164304
ORD-163205
ORD-163204
ORD-159787
ORD-152086
ORD-136341
ORD-129944
ORD-129279
DIR-2014-18-SPP
DIR-2002-5730-DI
ENV-2021-815-ND
ENV-2014-19-CE
ENV-2014-1458-EIR-SE-CE
ND-94-315-ZV
ND-78-592-SPL
ED-73-2653-01-86A-SP
AFF-49334

Address/Legal Information

PIN Number	132B153 220
Lot/Parcel Area (Calculated)	4,385.2 (sq ft)
Thomas Brothers Grid	PAGE 632 - GRID B3
Assessor Parcel No. (APN)	4363022016
Tract	TR 10600
Map Reference	M B 161-1/2
Block	10
Lot	1
Arb (Lot Cut Reference)	None
Map Sheet	132B153

Jurisdictional Information

Community Plan Area	Westwood
Area Planning Commission	West Los Angeles
Neighborhood Council	North Westwood
Council District	CD 5 - Katy Young Yaroslavsky
Census Tract #	2652.04
LADBS District Office	West Los Angeles

Permitting and Zoning Compliance Information

Administrative Review	None
-----------------------	------

Planning and Zoning Information

Special Notes	None
Zoning	C4-2D-O
Zoning Information (ZI)	ZI-2517 AI Fresco Ordinance within Planning Overlay and/or the Coastal Zone (Ordinance 188073)
	ZI-2512 Housing Element Inventory of Sites
	ZI-2452 Transit Priority Area in the City of Los Angeles
	ZI-2192 Specific Plan: West Los Angeles Transportation Improvement and Mitigation
	ZI-1447 Specific Plan: Westwood Community Design Review Board
	ZI-891 Specific Plan: Westwood Village
	ZI-2498 Local Emergency Temporary Regulations - Time Limits and Parking Relief - LAMC 16.02.1
General Plan Land Use	Community Commercial
General Plan Note(s)	Yes
Hillside Area (Zoning Code)	No
Specific Plan Area	WEST LOS ANGELES TRANSPORTATION IMPROVEMENT AND MITIGATION
Subarea	None
Specific Plan Area	WESTWOOD COMMUNITY DESIGN REVIEW BOARD
Subarea	None
Specific Plan Area	WESTWOOD VILLAGE
Subarea	None
Special Land Use / Zoning	None
Historic Preservation Review	No
Historic Preservation Overlay Zone	None
Other Historic Designations	None
Mills Act Contract	None
CDO: Community Design Overlay	None

This report is subject to the terms and conditions as set forth on the website. For more details, please refer to the terms and conditions at zimas.lacity.org
(*) - APN Area is provided "as is" from the Los Angeles County's Public Works, Flood Control, Benefit Assessment.

CPIO: Community Plan Imp. Overlay	None
Subarea	None
CUGU: Clean Up-Green Up	None
HCR: Hillside Construction Regulation	No
NSO: Neighborhood Stabilization Overlay	No
POD: Pedestrian Oriented Districts	None
RBP: Restaurant Beverage Program Eligible Area	General (RBPA)
RFA: Residential Floor Area District	None
RIO: River Implementation Overlay	No
SN: Sign District	No
AB 2334: Very Low VMT	Yes
AB 2097: Reduced Parking Areas	Yes
Streetscape	No
Adaptive Reuse Incentive Area	None
Affordable Housing Linkage Fee	
Residential Market Area	High
Non-Residential Market Area	High
Transit Oriented Communities (TOC)	Tier 4
ED 1 Eligibility	Review Eligibility
RPA: Redevelopment Project Area	None
Central City Parking	No
Downtown Parking	No
Building Line	None
500 Ft School Zone	No
500 Ft Park Zone	No

Assessor Information

Assessor Parcel No. (APN)	4363022016
APN Area (Co. Public Works)*	0.105 (ac)
Use Code	1100 - Commercial - Store - One Story
Assessed Land Val.	\$1,840,134
Assessed Improvement Val.	\$1,183,794
Last Owner Change	09/20/2019
Last Sale Amount	\$9
Tax Rate Area	67
Deed Ref No. (City Clerk)	735083
	2-429

Building 1

Year Built	1933
Building Class	75C
Number of Units	1
Number of Bedrooms	0
Number of Bathrooms	0
Building Square Footage	2,877.0 (sq ft)
Building 2	No data for building 2
Building 3	No data for building 3
Building 4	No data for building 4
Building 5	No data for building 5
Rent Stabilization Ordinance (RSO)	No [APN: 4363022016]

Additional Information

Airport Hazard	None
Coastal Zone	None
Farmland	Area Not Mapped
Urban Agriculture Incentive Zone	YES
Very High Fire Hazard Severity Zone	No

This report is subject to the terms and conditions as set forth on the website. For more details, please refer to the terms and conditions at zimas.lacity.org
 (*) - APN Area is provided "as is" from the Los Angeles County's Public Works, Flood Control, Benefit Assessment.

Fire District No. 1	Yes
Flood Zone	Outside Flood Zone
Watercourse	No
Methane Hazard Site	None
High Wind Velocity Areas	No
Special Grading Area (BOE Basic Grid Map A-13372)	Yes
Wells	None

Environmental

Santa Monica Mountains Zone	No
Biological Resource Potential	None
Mountain Lion Potential	None

Seismic Hazards

Active Fault Near-Source Zone	
Nearest Fault (Distance in km)	Within Fault Zone
Nearest Fault (Name)	Santa Monica Fault
Region	Transverse Ranges and Los Angeles Basin
Fault Type	B
Slip Rate (mm/year)	1.00000000
Slip Geometry	Left Lateral - Reverse - Oblique
Slip Type	Moderately / Poorly Constrained
Down Dip Width (km)	13.00000000
Rupture Top	0.00000000
Rupture Bottom	13.00000000
Dip Angle (degrees)	-75.00000000
Maximum Magnitude	6.60000000
Alquist-Priolo Fault Zone	No
Landslide	No
Liquefaction	No
Preliminary Fault Rupture Study Area	No
Tsunami Hazard Area	No

Economic Development Areas

Business Improvement District	WESTWOOD
Hubzone	None
Jobs and Economic Development Incentive Zone (JEDI)	None
Opportunity Zone	No
Promise Zone	None
State Enterprise Zone	None

Housing

Direct all Inquiries to	Los Angeles Housing Department
Telephone	(866) 557-7368
Website	https://housing.lacity.org
Rent Stabilization Ordinance (RSO)	No [APN: 4363022016]
Ellis Act Property	No
AB 1482: Tenant Protection Act	No
Housing Crisis Act Replacement Review	Yes
Housing Element Sites	
HE Replacement Required	Yes
SB 166 Units	0.08 Units, Lower
Housing Use within Prior 5 Years	Yes

Public Safety

Police Information	
Bureau	West
Division / Station	West Los Angeles

This report is subject to the terms and conditions as set forth on the website. For more details, please refer to the terms and conditions at zimas.lacity.org
 (*) - APN Area is provided "as is" from the Los Angeles County's Public Works, Flood Control, Benefit Assessment.

Reporting District	817
Fire Information	
Bureau	West
Battalion	9
District / Fire Station	37
Red Flag Restricted Parking	No

CASE SUMMARIES

Note: Information for case summaries is retrieved from the Planning Department's Plan Case Tracking System (PCTS) database.

Case Number:	CPC-2021-795-SP
Required Action(s):	SP-SPECIFIC PLAN (INCLUDING AMENDMENTS)
Project Descriptions(s):	SPECIFIC PLAN AMENDMENT TO WESTWOOD VILLAGE SPECIFIC PLAN
Case Number:	CPC-2014-1457-SP
Required Action(s):	SP-SPECIFIC PLAN (INCLUDING AMENDMENTS)
Project Descriptions(s):	SPECIFIC PLAN AMENDMENT
Case Number:	CPC-19XX-28010
Required Action(s):	Data Not Available
Project Descriptions(s):	
Case Number:	CPC-19XX-21143
Required Action(s):	Data Not Available
Project Descriptions(s):	
Case Number:	CPC-1996-133-PA
Required Action(s):	Data Not Available
Project Descriptions(s):	SPECIFIC PLAN AMENDMENT - FOR WESTWOOD VILLAGE SPECIFIC PLAN FOR A AREA GENERALLY BOUNDED SOUTH OF WEYBURN AVENUE, EAST OF WESTWOOD BOULEVARD, WEST OF TIVERTON AVENUE AND NORTH OF KINROSS AVENUE AND GLENDON AVENUE
Case Number:	CPC-1993-454-DRB
Required Action(s):	DRB-DESIGN REVIEW BOARD
Project Descriptions(s):	DESIGN REVIEW BOARD FACADE REMODEL & REROOFING.
Case Number:	CPC-1987-12142
Required Action(s):	Data Not Available
Project Descriptions(s):	PREPARE AND SUBMIT CONCURRENTLY WITH THE SUBJECT PLAN AMENDMENTS THE APPROPRIATE SPECIFIC PLAN ORDINANCE AND ZONE CHANGE ORDINANCES (LANDINI)
Case Number:	CPC-1984-440-ODD
Required Action(s):	Data Not Available
Project Descriptions(s):	ESTABLISHMENT OF OIL DRILLING DISTRICT - 128 ACRES, BOUNDED BY SWATHMORE DR. AND LE CONTE AV. ON THE NORTH, ASHTON AV. ON THE SOUTH, VETERANS AV. ON THE WEST AND LE CONTE AV. AND SELBY AV. ON THE EAST.
Case Number:	CPC-1978-27680
Required Action(s):	Data Not Available
Project Descriptions(s):	
Case Number:	DIR-2014-18-SPP
Required Action(s):	SPP-SPECIFIC PLAN PROJECT PERMIT COMPLIANCE
Project Descriptions(s):	PURSUANT TO LAMC SECT 11.5.7, APPLICANT REQUESTS A MINOR PROJECT PERMIT COMPLIANCE TO ALLOW A CHANGE OF USE FROM FAST FOOD ESTABLISHMENT TO RESTAURANT WITHIN THE WESTWOOD VILLAGE SPECIFIC PLAN AREA
Case Number:	DIR-2002-5730-DI
Required Action(s):	DI-DIRECTOR OF PLANNING INTERPRETATION
Project Descriptions(s):	A DIRECTOR'S INTERPRETATION OF RESTAURANT, FAST FOOD ESTABLISHMENT AND OTHER FOOD SERVICE ESTABLISHMENTS OF THE WESTWOOD VILLAGE SPECIFIC PLAN - ORDINANCE NO. 164,305.
Case Number:	ENV-2021-815-ND
Required Action(s):	ND-NEGATIVE DECLARATION
Project Descriptions(s):	SPECIFIC PLAN AMENDMENT TO WESTWOOD VILLAGE SPECIFIC PLAN
Case Number:	ENV-2014-19-CE
Required Action(s):	CE-CATEGORICAL EXEMPTION
Project Descriptions(s):	PURSUANT TO LAMC SECT 11.5.7, APPLICANT REQUESTS A MINOR PROJECT PERMIT COMPLIANCE TO ALLOW A CHANGE OF USE FROM FAST FOOD ESTABLISHMENT TO RESTAURANT WITHIN THE WESTWOOD VILLAGE SPECIFIC PLAN AREA
Case Number:	ENV-2014-1458-EIR-SE-CE
Required Action(s):	EIR-ENVIRONMENTAL IMPACT REPORT SE-STATUTORY EXEMPTIONS CE-CATEGORICAL EXEMPTION
Project Descriptions(s):	ENVIRONMENTAL IMPACT REPORT
Case Number:	ND-94-315-ZV
Required Action(s):	ZV-ZONE VARIANCE
Project Descriptions(s):	Data Not Available
Case Number:	ED-73-2653-01-86A-SP

This report is subject to the terms and conditions as set forth on the website. For more details, please refer to the terms and conditions at zimas.lacity.org
(*) - APN Area is provided "as is" from the Los Angeles County's Public Works, Flood Control, Benefit Assessment.

Required Action(s): SP-SPECIFIC PLAN (INCLUDING AMENDMENTS)

Project Descriptions(s): Data Not Available

DATA NOT AVAILABLE

ORD-187644

ORD-186108

ORD-183497

ORD-176177

ORD-171492

ORD-171227

ORD-167137

ORD-165171

ORD-164305

ORD-164304

ORD-163205

ORD-163204

ORD-159787

ORD-152086

ORD-136341

ORD-129944

ORD-129279

ND-78-592-SPL

AFF-49334



Address: 1131 S GLENDON AVE
 APN: 4363022016
 PIN #: 132B153 220









Tract: TR 10600
 Block: 10
 Lot: 1
 Arb: None

Zoning: C4-2D-O
 General Plan: Community Commercial



LEGEND

GENERALIZED ZONING

-  OS, GW
-  A, RA
-  RE, RS, R1, RU, RZ, RW1
-  R2, RD, RMP, RW2, R3, RAS, R4, R5, PVSP
-  CR, C1, C1.5, C2, C4, C5, CW, WC, ADP, LASED, CEC, USC, PPSP, MU, NMU
-  CM, MR, CCS, UV, UI, UC, M1, M2, LAX, M3, SL, HJ, HR, NI
-  P, PB
-  PF


GENERAL PLAN LAND USE

LAND USE

RESIDENTIAL





-  Minimum Residential
-  Very Low / Very Low I Residential
-  Very Low II Residential
-  Low / Low I Residential
-  Low II Residential
-  Low Medium / Low Medium I Residential
-  Low Medium II Residential
-  Medium Residential
-  High Medium Residential
-  High Density Residential
-  Very High Medium Residential

COMMERCIAL






-  Limited Commercial
-  Limited Commercial - Mixed Medium Residential
-  Highway Oriented Commercial
-  Highway Oriented and Limited Commercial
-  Highway Oriented Commercial - Mixed Medium Residential
-  Neighborhood Office Commercial
-  Community Commercial
-  Community Commercial - Mixed High Residential
-  Regional Center Commercial

FRAMEWORK

COMMERCIAL

-  Neighborhood Commercial
-  General Commercial
-  Community Commercial
-  Regional Mixed Commercial






INDUSTRIAL

-  Commercial Manufacturing
-  Limited Manufacturing
-  Light Manufacturing
-  Heavy Manufacturing
-  Hybrid Industrial




PARKING

-  Parking Buffer




PORT OF LOS ANGELES

-  General / Bulk Cargo - Non Hazardous (Industrial / Commercial)
-  General / Bulk Cargo - Hazard
-  Commercial Fishing
-  Recreation and Commercial
-  Intermodal Container Transfer Facility Site



LOS ANGELES INTERNATIONAL AIRPORT

-  Airport Landside / Airport Landside Support
-  Airport Airside
-  LAX Airport Northside

OPEN SPACE / PUBLIC FACILITIES
















-  Open Space
-  Public / Open Space
-  Public / Quasi-Public Open Space
-  Other Public Open Space
-  Public Facilities

















INDUSTRIAL

-  Limited Industrial
-  Light Industrial






CIRCULATION

STREET





































-  Arterial Mountain Road
-  Collector Scenic Street
-  Collector Street
-  Collector Street (Hillside)
-  Collector Street (Modified)
-  Collector Street (Proposed)
-  Country Road
-  Divided Major Highway II
-  Divided Secondary Scenic Highway
-  Local Scenic Road
-  Local Street
-  Major Highway (Modified)
-  Major Highway I
-  Major Highway II
-  Major Highway II (Modified)

-  Major Scenic Highway
-  Major Scenic Highway (Modified)
-  Major Scenic Highway II
-  Mountain Collector Street
-  Park Road
-  Parkway
-  Principal Major Highway
-  Private Street
-  Scenic Divided Major Highway II
-  Scenic Park
-  Scenic Parkway
-  Secondary Highway
-  Secondary Highway (Modified)
-  Secondary Scenic Highway
-  Special Collector Street
-  Super Major Highway

FREEWAYS

-  Freeway
-  Interchange
-  On-Ramp / Off- Ramp
-  Railroad
-  Scenic Freeway Highway


























MISC. LINES

-  Airport Boundary
-  Bus Line
-  Coastal Zone Boundary
-  Coastline Boundary
-  Collector Scenic Street (Proposed)
-  Commercial Areas
-  Commercial Center
-  Community Redevelopment Project Area
-  Country Road
-  DWP Power Lines
-  Desirable Open Space
-  Detached Single Family House
-  Endangered Ridgeline
-  Equestrian and/or Hiking Trail
-  Hiking Trail
-  Historical Preservation
-  Horsekeeping Area
-  Local Street
-  MSA Desirable Open Space
-  Major Scenic Controls
-  Multi-Purpose Trail
-  Natural Resource Reserve
-  Park Road
-  Park Road (Proposed)
-  Quasi-Public
-  Rapid Transit Line
-  Residential Planned Development
-  Scenic Highway (Obsolete)
-  Secondary Scenic Controls
-  Secondary Scenic Highway (Proposed)
-  Site Boundary
-  Southern California Edison Power
-  Special Study Area
-  Specific Plan Area
-  Stagecoach Line
-  Wildlife Corridor





POINTS OF INTEREST

 Alternative Youth Hostel (Proposed)	 Horticultural Center	 Public Elementary School
 Animal Shelter	 Hospital	 Public Elementary School (Proposed)
 Area Library	 Hospital (Proposed)	 Public Golf Course
 Area Library (Proposed)	HW House of Worship	 Public Golf Course (Proposed)
 Bridge	e Important Ecological Area	 Public Housing
 Campground	 Important Ecological Area (Proposed)	 Public Housing (Proposed Expansion)
 Campground (Proposed)	 Interpretive Center (Proposed)	 Public Junior High School
 Cemetery	 Junior College	 Public Junior High School (Proposed)
HW Church	 MTA / Metrolink Station	 Public Middle School
 City Hall	 MTA Station	 Public Senior High School
 Community Center	 MTA Stop	 Public Senior High School (Proposed)
 Community Library	MWD MWD Headquarters	 Pumping Station
 Community Library (Proposed Expansion)	 Maintenance Yard	 Pumping Station (Proposed)
 Community Library (Proposed)	 Municipal Office Building	 Refuse Collection Center
 Community Park	P Municipal Parking lot	 Regional Library
 Community Park (Proposed Expansion)	 Neighborhood Park	 Regional Library (Proposed Expansion)
 Community Park (Proposed)	 Neighborhood Park (Proposed Expansion)	 Regional Library (Proposed)
 Community Transit Center	 Neighborhood Park (Proposed)	 Regional Park
 Convalescent Hospital	 Oil Collection Center	 Regional Park (Proposed)
 Correctional Facility	 Parking Enforcement	RPD Residential Plan Development
 Cultural / Historic Site (Proposed)	 Police Headquarters	 Scenic View Site
 Cultural / Historical Site	 Police Station	 Scenic View Site (Proposed)
 Cultural Arts Center	 Police Station (Proposed Expansion)	 School District Headquarters
DMV DMV Office	 Police Station (Proposed)	 School Unspecified Loc/Type (Proposed)
DWP DWP	 Police Training site	 Skill Center
 DWP Pumping Station	PO Post Office	 Social Services
 Equestrian Center	 Power Distribution Station	 Special Feature
 Fire Department Headquarters	 Power Distribution Station (Proposed)	 Special Recreation (a)
 Fire Station	 Power Receiving Station	 Special School Facility
 Fire Station (Proposed Expansion)	 Power Receiving Station (Proposed)	 Special School Facility (Proposed)
 Fire Station (Proposed)	C Private College	 Steam Plant
 Fire Supply & Maintenance	E Private Elementary School	 Surface Mining
 Fire Training Site	 Private Golf Course	 Trail & Assembly Area
 Fireboat Station	 Private Golf Course (Proposed)	 Trail & Assembly Area (Proposed)
 Health Center / Medical Facility	JH Private Junior High School	UTL Utility Yard
 Helistop	PS Private Pre-School	 Water Tank Reservoir
 Historic Monument	 Private Recreation & Cultural Facility	 Wildlife Migration Corridor
 Historical / Cultural Monument	SH Private Senior High School	 Wildlife Preserve Gate
 Horsekeeping Area	SF Private Special School	
 Horsekeeping Area (Proposed)	 Public Elementary (Proposed Expansion)	


SCHOOLS/PARKS WITH 500 FT. BUFFER

 Existing School/Park Site	 Planned School/Park Site	 Inside 500 Ft. Buffer
 Aquatic Facilities	 Other Facilities	 Opportunity School
 Beaches	 Park / Recreation Centers	 Charter School
 Child Care Centers	 Parks	 Elementary School
 Dog Parks	 Performing / Visual Arts Centers	 Span School
 Golf Course	 Recreation Centers	 Special Education School
 Historic Sites	 Senior Citizen Centers	 High School
 Horticulture/Gardens		 Middle School
 Skate Parks		 Early Education Center

COASTAL ZONE



 Coastal Commission Permit Area
 Dual Permit Jurisdiction Area
 Single Permit Jurisdiction Area
 Not in Coastal Zone

TRANSIT ORIENTED COMMUNITIES (TOC)






























 Tier 1	 Tier 3
 Tier 2	 Tier 4

Note: TOC Tier designation and map layers are for reference purposes only. Eligible projects shall demonstrate compliance with Tier eligibility standards prior to the issuance of any permits or approvals. As transit service changes, eligible TOC Incentive Areas will be updated.

WAIVER OF DEDICATION OR IMPROVEMENT

 Public Work Approval (PWA)
 Waiver of Dedication or Improvement (WDI)

OTHER SYMBOLS

 Lot Line	 Airport Hazard Zone	 Flood Zone
 Tract Line	 Census Tract	 Hazardous Waste
 Lot Cut	 Coastal Zone	 High Wind Zone
 Easement	 Council District	 Hillside Grading
 Zone Boundary	 LADBS District Office	 Historic Preservation Overlay Zone
 Building Line	 Downtown Parking	 Specific Plan Area
 Lot Split	 Fault Zone	 Very High Fire Hazard Severity Zone
 Community Driveway	 Fire District No. 1	 Wells - Active
 Building Outlines 2020	 Tract Map	 Wells - Inactive
 Building Outlines 2017	 Parcel Map	