



State of California - Department of Fish and Wildlife
2025 ENVIRONMENTAL DOCUMENT FILING FEE
CASH RECEIPT
 DFW 753.5a (REV. 01/01/25) Previously DFG 753.5a

RECEIPT NUMBER:
39-01072025-002

STATE CLEARINGHOUSE NUMBER (If applicable)

SEE INSTRUCTIONS ON REVERSE. TYPE OR PRINT CLEARLY.

LEAD AGENCY SAN JOAQUIN COUNTY PUBLIC WORKS	LEAD AGENCY EMAIL	DATE 01/07/2025
COUNTY/STATE AGENCY OF FILING SAN JOAQUIN	DOCUMENT NUMBER 39-01072025-002	

PROJECT TITLE
ROAD DISTRICT 4 STREETS RESURFACING 2025

PROJECT APPLICANT NAME SAN JOAQUIN COUNTY PUBLIC WORKS	PROJECT APPLICANT EMAIL	PHONE NUMBER 209-468-3085 MARILISSA
PROJECT APPLICANT ADDRESS 1810 EAST HAZELTON AVE	CITY STOCKTON	STATE CA
		ZIP CODE 95205

PROJECT APPLICANT (Check appropriate box)


- Local Public Agency
 School District
 Other Special District
 State Agency
 Private Entity

CHECK APPLICABLE FEES:

- Environmental Impact Report (EIR) \$4,123.50 \$ _____
 Mitigated/Negative Declaration (MND)(ND) \$2,968.75 \$ _____
 Certified Regulatory Program (CRP) document - payment due directly to CDFW \$1,401.75 \$ _____
 Exempt from fee
 Notice of Exemption (attach)
 CDFW No Effect Determination (attach)
 Fee previously paid (attach previously issued cash receipt copy)
-
- Water Right Application or Petition Fee (State Water Resources Control Board only) \$850.00 \$ _____
 County documentary handling fee \$ _____ \$50.00
 Other \$ _____

PAYMENT METHOD:

- Cash
 Credit
 Check
 Other
TOTAL RECEIVED \$ _____ \$50.00

SIGNATURE 	AGENCY OF FILING PRINTED NAME AND TITLE Kelley McHugh ,Deputy
---	--



NOTICE OF EXEMPTION

TO: Office of Planning and Research
CEQAnet Web Portal
<https://ceqasubmit.opr.ca.gov/>

FROM: San Joaquin County
Department of Public Works
1810 East Hazelton Avenue
Stockton, California 95205

County Clerk
County of San Joaquin California
44 North San Joaquin Street, Suite 260
Stockton, California 95202

Filed Doc #: 39-01072025-002
01/07/2025 02:23:45 PM

Steve J. Bestolarides
San Joaquin County Clerk

Project Title: Road District 4 Streets Resurfacing 2025

Project Location: See attached vicinity map

Description of Nature, Purpose, and Beneficiaries: See attached project description

Public Agency Approving Project: San Joaquin County Public Works Department

Name of Agency Carrying Out Project: San Joaquin County Public Works Department

This is to advise that the San Joaquin County Public Works Department has approved the above described project on 12/24/2024 and has made the determination that the project is exempt due to the following:

Exempt Status (check one):

- Ministerial (Sec. 21080 (b) (1); 15268)
- Declared Emergency (Sec. 21080 (b) (3); 15269(a))
- Emergency Project (Sec. 21080 (B) (4); 15269(b) (c))
- Categorical Exemption: Existing Facilities (Sec. 15301 (c))
- Statutory Exemption (Sec. 15282(l))

Reason(s) why project is exempt: The project will repair existing roads and will not result in any major alterations to the configuration of the roads. No additional vehicle travel lanes will be constructed.

Lead Agency Contact Person: Marilissa Loera, Senior Planner, (209) 468-3085

Signature: 

Title: Senior Planner Date: 1/7/2025

ROAD DISTRICT 4 STREETS RESURFACING 2025

Project Description

Project Location:

Bruella Road: Jahant Road to Collier Road; **Buck Road:** Jahant Road to Collier Road;

Underwood Road: Bruella Road to Sowles Road. **See attached Vicinity Map.**

Project Justification:

Bruella Road is a two-lane 20-foot-wide roadway, the original construction date and existing structural section is unknown. Buck Road's roadway ranges from a two-lane 18-foot width to a one-lane 13-foot width at its Northern End. Buck Road's original construction date and existing structural section is unknown. Underwood Road is a two-lane 18-foot-wide roadway, the original construction date and existing structural section is unknown. All roadways have been maintained by Road Maintenance with periodic chip seals with the last application occurring in 2020.

Bruella Road's existing pavement exhibits transverse, longitudinal, and edge cracking. Bruella Road also has potholes with periodic areas of corrugated pavement failure. Buck Road's existing pavement exhibits excessive areas of corrugated pavement failure. Underwood Road's existing pavement exhibits transverse, longitudinal, and edge cracking.

Scope of Work:

The project will consist of:

1. Resurfacing existing roadways (13 feet wide to 20 feet wide) with 0.17 feet Hot Mix Asphalt (HMA) (Type A).
2. Repairing pavement structural failure areas with full depth 0.25 feet to 0.50 feet HMA (Type A).
3. Replenishing up to 4-foot-wide Shoulder Backing: 2 feet (8%) and 2 feet to conform.
4. Applying Penetration Treatment at all intersection radii plus 50 feet or to conform.
5. Adjusting any existing survey monument frame(s) and cover(s) to finished grade. Placing new survey monument frame(s) and cover(s) as requested by SJC PLS.
6. Constructing 4-foot to 8-foot HMA (Type A) driveways and frontages.

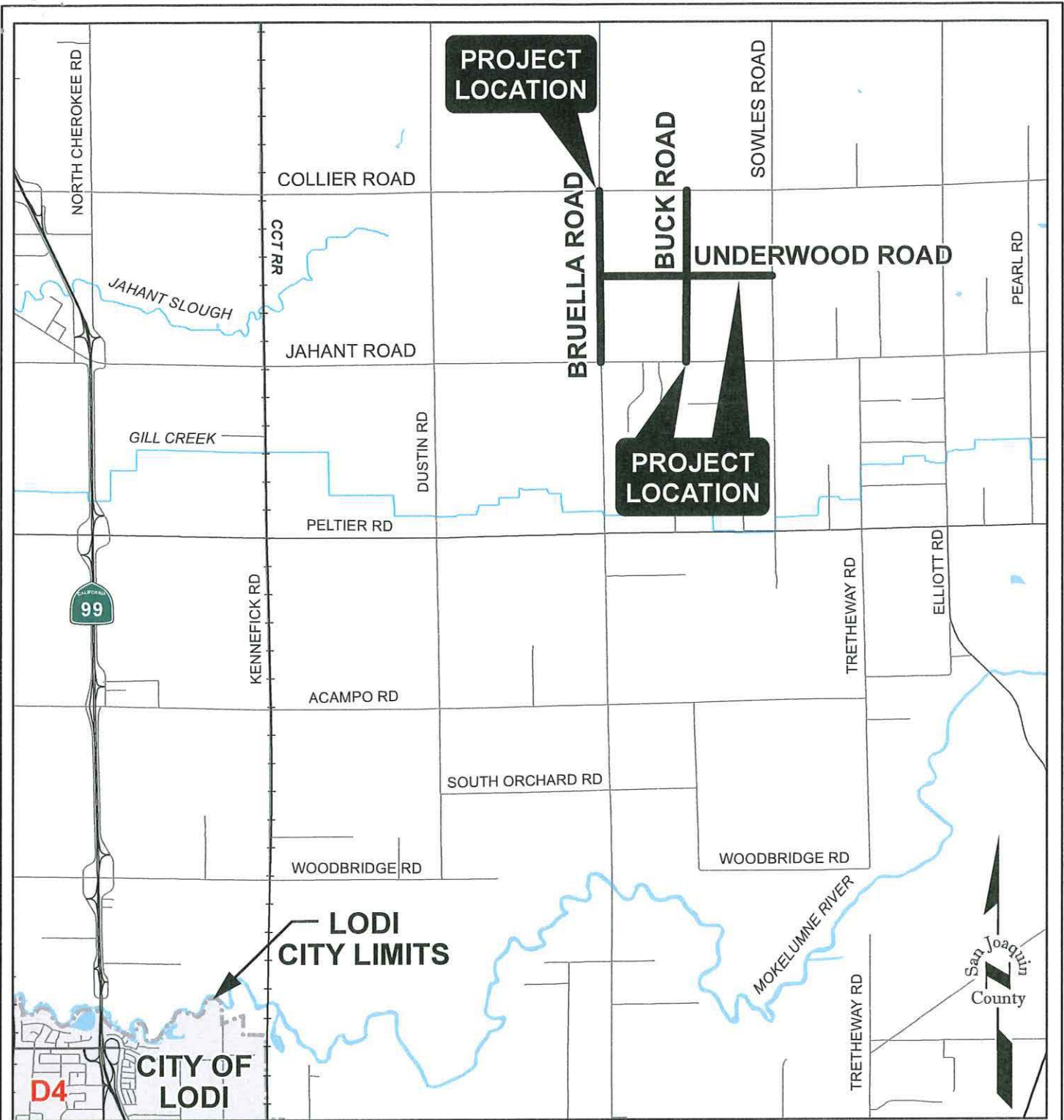
Environmental Setting:

In these portions of the San Joaquin County, land usage is primarily **rural with single family homes.**

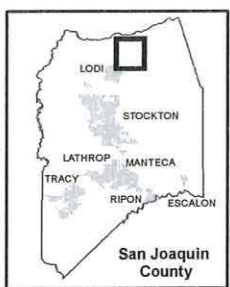
There are many large trees adjacent to the project area. Nesting and migratory birds, protected by the Migratory Bird Treaty Act, may nest within these trees. Furthermore, the Swainson's Hawk, a raptor species of concern within the State of California and listed as threatened may nest adjacent to or within the project area. A pre-construction survey for nesting Swainson's Hawks and other migratory birds is recommended if construction is scheduled to occur from February 15th to September 1st.

Beneficiaries:

The public will see increased safety and fewer hazards with these well-maintained roads. Overall, there will be reduced maintenance concerns and more reliability within the project area.



District 4 NO SCALE



Vicinity Map
ROAD DISTRICT 4 STREETS
RESURFACING 2025

Bruella Road: Jahant Road to Collier Road
Buck Road: Jahant Road to Collier Road
Underwood Road: Bruella Road to Sowles Road

