



State of California - Department of Fish and Wildlife  
**2025 ENVIRONMENTAL DOCUMENT FILING FEE**  
**CASH RECEIPT**  
 DFW 753.5a (REV. 01/01/25) Previously DFG 753.5a

RECEIPT NUMBER: 39-01072025-003
STATE CLEARINGHOUSE NUMBER (If applicable)

**SEE INSTRUCTIONS ON REVERSE. TYPE OR PRINT CLEARLY.**

LEAD AGENCY SAN JOAQUIN COUNTY PUBLIC WORKS	LEAD AGENCY EMAIL	DATE 01/07/2025
COUNTY/STATE AGENCY OF FILING SAN JOAQUIN	DOCUMENT NUMBER 39-01072025-003	

PROJECT TITLE  
ELEVENTH STREET SAFETY IMPROVEMENTS

PROJECT APPLICANT NAME SAN JOAQUIN COUNTY PUBLIC WORKS	PROJECT APPLICANT EMAIL	PHONE NUMBER (209) 468-3085
PROJECT APPLICANT ADDRESS 1810 EAST HAZELTON AVE	CITY STOCKTON	STATE CA
		ZIP CODE 95205

**PROJECT APPLICANT** (Check appropriate box)

Local Public Agency     School District     Other Special District     State Agency     Private Entity


**CHECK APPLICABLE FEES:**


<input type="checkbox"/> Environmental Impact Report (EIR)	\$4,123.50	\$ _____
<input type="checkbox"/> Mitigated/Negative Declaration (MND)(ND)	\$2,968.75	\$ _____
<input type="checkbox"/> Certified Regulatory Program (CRP) document - payment due directly to CDFW	\$1,401.75	\$ _____
<input checked="" type="checkbox"/> Exempt from fee		
<input checked="" type="checkbox"/> Notice of Exemption (attach)		
<input type="checkbox"/> CDFW No Effect Determination (attach)		
<input type="checkbox"/> Fee previously paid (attach previously issued cash receipt copy)		
<input type="checkbox"/> Water Right Application or Petition Fee (State Water Resources Control Board only)	\$850.00	\$ _____
<input checked="" type="checkbox"/> County documentary handling fee		\$ _____ \$50.00
<input type="checkbox"/> Other		\$ _____

**PAYMENT METHOD:**

Cash     Credit     Check     Other

**TOTAL RECEIVED**    \$ \_\_\_\_\_ \$50.00

SIGNATURE <b>X</b> 	AGENCY OF FILING PRINTED NAME AND TITLE Kelley McHugh ,Deputy
--	--



**NOTICE OF EXEMPTION**

TO:  Office of Planning and Research  
CEQAnet Web Portal  
<https://ceqasubmit.opr.ca.gov/>

FROM: San Joaquin County  
Department of Public Works  
1810 East Hazelton Avenue  
Stockton, California 95205

County Clerk  
County of San Joaquin California  
44 North San Joaquin Street, Suite 260  
Stockton, California 95202

Project Title: Eleventh Street Safety Improvements

Project Location: See attached vicinity map

Description of Nature, Purpose, and Beneficiaries: See attached project description

Public Agency Approving Project: San Joaquin County Public Works Department

Name of Agency Carrying Out Project: San Joaquin County Public Works Department

This is to advise that the San Joaquin County Public Works Department has approved the above described project on 7/15/2022 and has made the determination that the project is exempt due to the following:

Exempt Status (check one):

- Ministerial (Sec. 21080 (b) (1); 15268)
- Declared Emergency (Sec. 21080 (b) (3); 15269(a))
- Emergency Project (Sec. 21080 (B) (4); 15269(b) (c))
- Categorical Exemption: Existing Facilities (Sec. 15301 (c) (d))
- Statutory Exemption (Sec. 15282(l))

Filed Doc #: 39-01072025-003  
01/07/2025 02:45:04 PM

Steve J. Bestolarides  
San Joaquin County Clerk

Reason(s) why project is exempt: The project will replace existing infrastructure with similar, up-to-date structures to meet current standards and increase public safety. Likewise, the project will repair an existing road without making major alterations to its configuration. No additional vehicle travel lanes will be constructed.

Lead Agency Contact Person: Marilissa Loera, Senior Planner, (209) 468-3085

Signature:  Title: Senior Planner Date: 7/7/2025

# ELEVENTH STREET SAFETY IMPROVEMENTS

## Project Description

### Project Location:

Intersection of Eleventh Street with Banta Road, Bird Road and Chrisman Road. **See attached Vicinity Map.**

### Project Justification:

Existing arterial (old U.S. Highway 50) originally constructed with plain cement concrete (PCC) was relinquished to the County by the State in 1971. The roadway was resurfaced with 0.25-foot asphalt concrete (AC) in 1970 and 1996. In 2001, the Banta Road intersection was improved by widening the area to provide a 12-foot left turn lane and 10-foot right turn lanes. In a second phase of improvement of the same area, a new 5-phase traffic signal, breakaway safety lighting and (2) 16-foot wide raised solid concrete medians were installed. In 2009, the Chrisman Road and Bird Road traffic signal systems were improved with 3 inch diameter PVC conduits to bring the systems to current standards.

San Joaquin County used Crossroads software to identify roadways that had a high frequency of collisions during a four year period (1/1/17-7/31/20). This evaluation revealed that Eleventh Street has 25 collisions at the intersection with Bird Road, 11 collisions at the intersection of Banta Road, and 28 collisions at the intersection with Chrisman Road. Improvements along these three (3) intersections will improve drivers' reaction as they approach the dilemma zone.

### Scope of Work:

The proposed work consists of:

1. Replacing "Signal Ahead" signs with PREPARE TO STOP blank out signs at all intersections.
2. Replacing existing median mounted poles and mast arm poles at the Chrisman Road intersection with new mast arm (southeast & northwest corners) and post (southwest corner) signal poles.
3. Replacing existing heads with 12-inch heads with retroreflective back-plates at Chrisman Road and Bird Road intersections.
4. Installing ADA ramps and landings on Eleventh Street and Chrisman Road intersection (southwest corner).
5. Replacing surface of intersection medians with a 2-inch layer of concrete at the Bird Road intersection.
6. Removing 2 existing Storm Drain Inlets (SDIs) and 167 feet of existing pipe on Chrisman Road.
7. Place 167 feet of 12" Reinforced Concrete Pipe (Class V).
8. Place Curb Inlet Catch Basin (Type 1) on southwest corner of Chrisman Road, and an 18-inch Storm Drain Inlet on the south end of new Corrugated Metal Pipe (CMP) pipe to be installed.

### Environmental Setting:

In these portions of the San Joaquin County, land usage is primarily **industrial**.

**There are many large trees adjacent to the project area.** Nesting and migratory birds, protected by the Migratory Bird Treaty Act, may nest within these trees. Furthermore, the Swainson's Hawk, a raptor species of concern within the State of California and listed as threatened may nest adjacent to or within

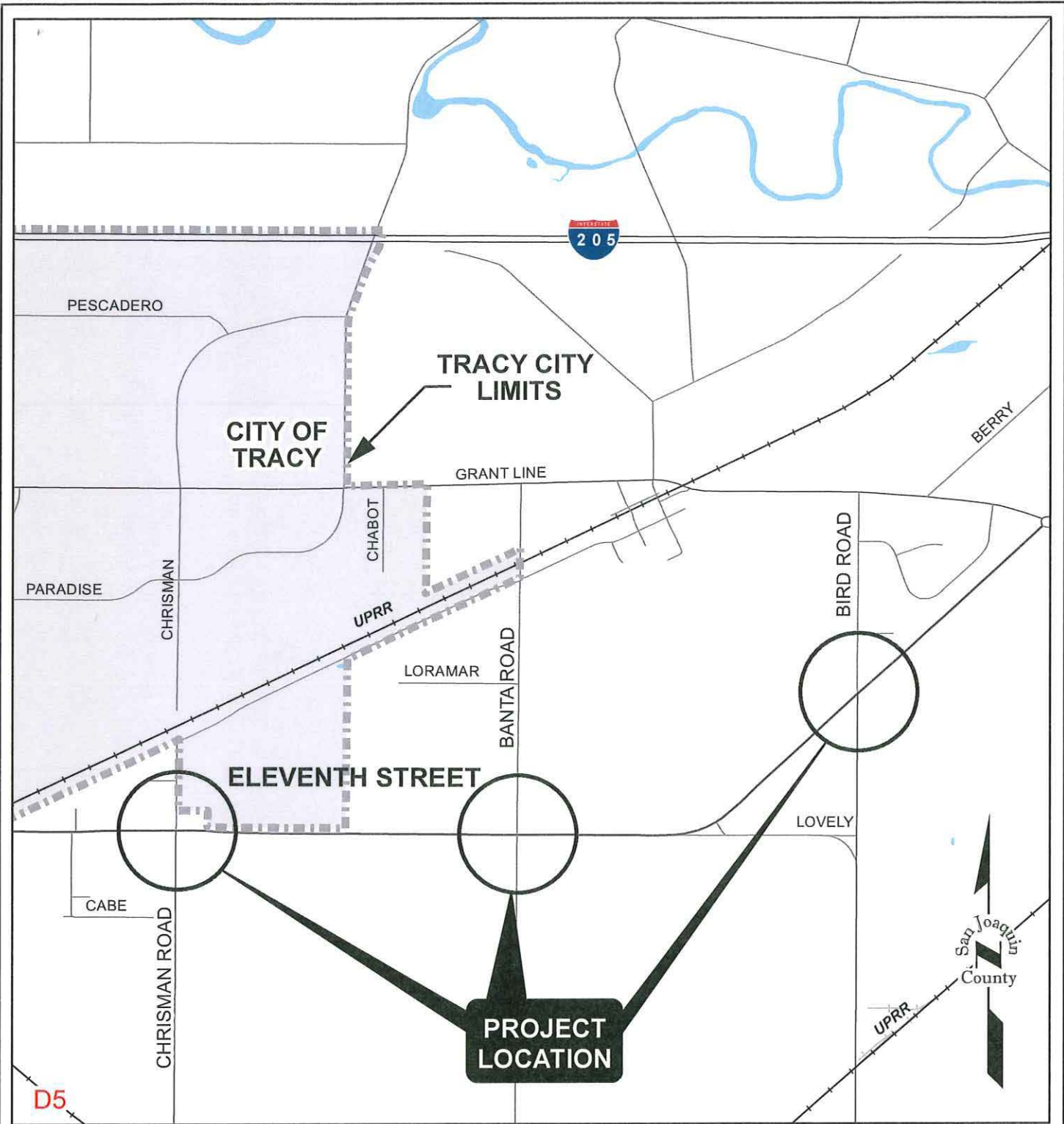
## ELEVENTH STREET SAFETY IMPROVEMENTS

### Project Description

the project area. A pre-construction survey for nesting Swainson's Hawks and other migratory birds is recommended if construction is scheduled to occur from February 15<sup>th</sup> to September 1<sup>st</sup>.

### **Beneficiaries:**

The public will see increased safety and fewer hazards with these traffic signal safety enhancements. Overall, there will be fewer anticipated collisions and enhanced signal and sign visibility within the project area.



D5

District No. 5

NO SCALE



**Vicinity Map**  
**ELEVENTH STREET**  
**SAFETY IMPROVEMENTS**  
 (Eleventh Street and Chrisman Road)  
 (Eleventh Street and Banta Road)  
 (Eleventh Street and Bird Road)

