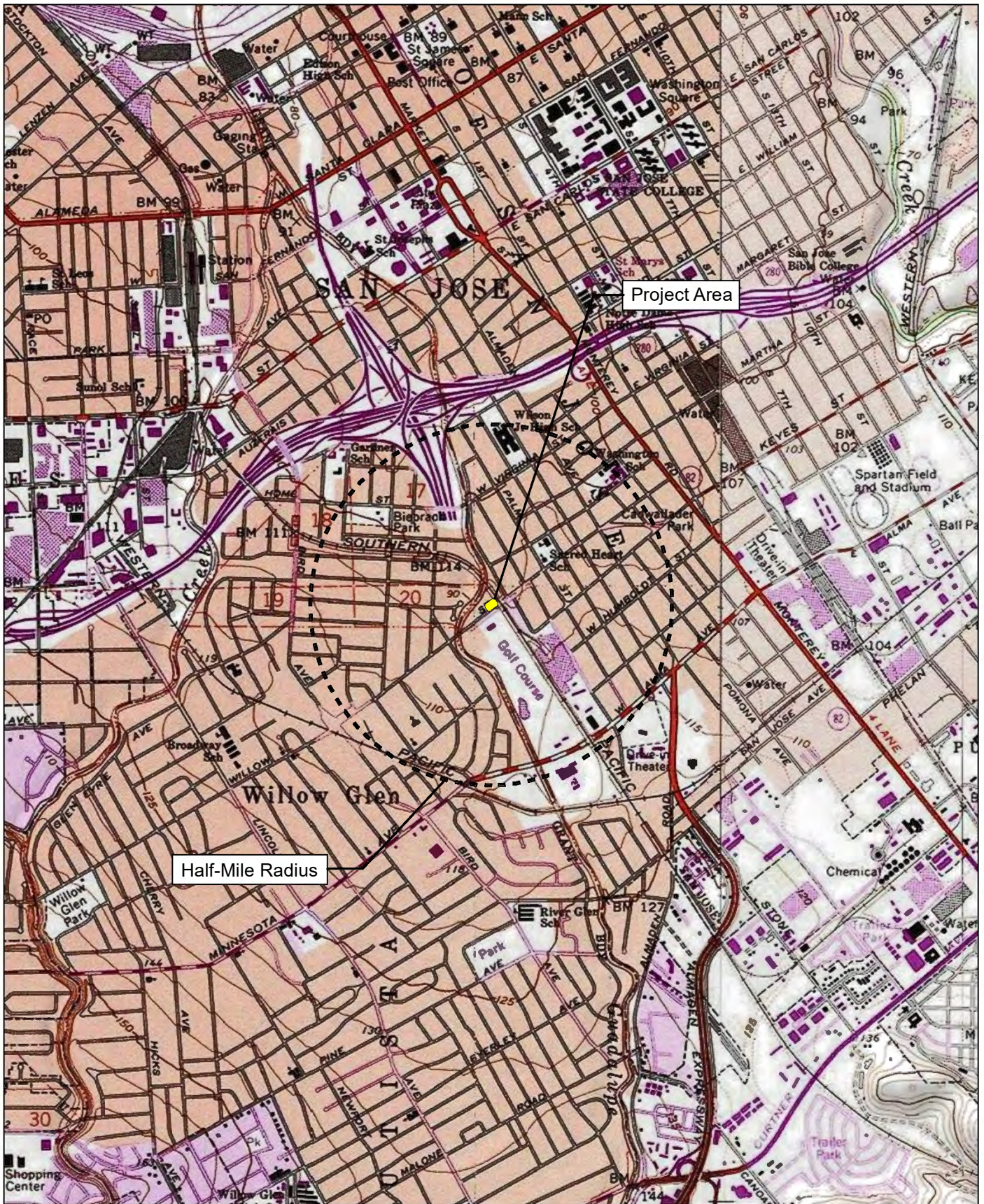


Appendix D: Cultural Resources Supporting Information

THIS PAGE INTENTIONALLY LEFT BLANK



Source: USGS San Jose West 7.5' Quadrangle / Pueblo Lands of San Jose; San Juan Bautista.
 Project Site Source: USGS San Jose West 7.5' Quadrangle / Pueblo Lands of San Jose.



58790001 • 08/2023 | 58790001_record_search.mxd

Exhibit A Record Search Map

Resource List

Primary No.	Trinomial	Other IDs	Type	Age	Attribute codes	Recorded by	Reports
P-43-000755		Resource Name - 334 Grant Street; OHP Property Number - 122964; OHP PRN - DOE-43-99-0001-0000; OHP PRN - COE960118A	Building	Historic	HP02	1990 (G. Laffey, Archaeological Resource Management); 1998 (J. Goetz, G. Laffey, Archaeological Resource Management)	S-016355, S-047540, S-047541
P-43-000756		Resource Name - 336 Grant Street; OHP Property Number - 122965; OHP PRN - COE960118A; OHP PRN - DOE-43-99-0002-0000	Building	Historic	HP03	1990 (Glory Anne Laffey, Archaeological Resource Management); 1998 (J. Goetz, G. Laffey, Archaeological Resource Management)	S-016355
P-43-000757		Resource Name - 340 Grant Street; OHP Property Number - 122966; OHP PRN - DOE-43-99-0003-0000; OHP PRN - COE960118A	Building	Historic	HP02; HP04; HP06	1990 (Glory Anne Laffey, Archaeological Resource Management); 1998 (J. Goetz/ G. Laffey, Archaeological Resource Management)	S-016355
P-43-000758		Resource Name - 665 Palm; OHP Property Number - 122967; OHP PRN - DOE-43-99-0004-0000; OHP PRN - COE960118A	Building	Historic	HP02	1990 (Glory Anne Laffey, Archaeological Resource Management); 1998 (J. Goetz, G. Laffey, Archaeological Resource Management)	S-016355
P-43-000759		Resource Name - 675 Palm; OHP Property Number - 122968; OHP PRN - DOE-43-99-0005-0000; OHP PRN - COE960118A	Building	Historic	HP02	1990 (Glory Anne Laffey, Archaeological Resource Management); 1998 (J. Goetz, G. Laffey, Archaeological Resource Management)	S-016355
P-43-000760		Resource Name - 677 Palm; OHP Property Number - 122969; OHP PRN - DOE-43-99-0006-0000; OHP PRN - COE960118A	Building	Historic	HP02	1990 (Glory Anne Laffey, Archaeological Resource Management); 1998 (J. Goetz, G. Laffey, Archaeological Resource Management)	S-016355
P-43-000761		Resource Name - 689-689 1/2 Palm Avenue; OHP Property Number - 122970; OHP PRN - DOE-43-99-0007-0000; OHP PRN - COE960118A	Building	Historic	HP02; HP04	1990 (Glory Anne Laffey, Archaeological Resource Management); 1998 (J. Goetz, G. Laffey, Archaeological Resource Management)	S-016355

Resource List

Primary No.	Trinomial	Other IDs	Type	Age	Attribute codes	Recorded by	Reports
P-43-000762		Resource Name - 693 Palm; Other - 691-693, Palm Street; OHP Property Number - 122971; OHP PRN - DOE-43-99-0008-0000; OHP PRN - COE960118A	Building	Historic	HP02	1990 (Glory Anne Laffey, Archaeological Resource Management); 1998 (J. Goetz, G. Laffey, Archaeological Resource Management)	S-016355
P-43-000763		Resource Name - 695 Palm; Other - 695 Palm Street A,B; OHP Property Number - 122972; OHP PRN - DOE-43-99-0009-0000; OHP PRN - COE960118A	Building	Historic	HP02; HP04	1990 (Glory Anne Laffey, Archaeological Resource Management); 1998 (J. Goetz, G. Laffey, Archaeological Resource Management)	S-016355
P-43-000764		Resource Name - 697 Palm; OHP Property Number - 122973; OHP PRN - DOE-43-99-0010-0000; OHP PRN - COE960118A	Building	Historic	HP02	1990 (Glory Anne Laffey, Archaeological Resource Management); 1998 (J. Goetz, G. Laffey, Archaeological Resource Management)	S-016355
P-43-000765		Resource Name - 707 Palm; OHP Property Number - 122974; OHP PRN - DOE-43- 99-0011-0000; OHP PRN - COE960118A	Building	Historic	HP02; HP04	1990 (Glory Anne Laffey, Archaeological Resource Management); 1998 (J. Goetz/ G. Laffey, Archaeological Resource Management)	S-016355
P-43-000766		Resource Name - 717 Palm; OHP Property Number - 122975; OHP PRN - DOE-43-99-0012-0000; OHP PRN - COE960118A	Building	Historic	HP02	1990 (Glory Anne Laffey, Archaeological Resource Management); 1998 (J. Goetz/ G. Laffey, Archaeological Resource Management)	S-016355, S-047540, S-047541
P-43-000767		Resource Name - 723-725 Palm Avenue; OHP Property Number - 122976; OHP Property Number - 183287; OHP PRN - DOE-43-99-0013 - 0000; OHP PRN - COE960118A; OHP PRN - 5101-1419-0183	Building, Element of district	Historic	HP03	1990 (Glory Anne Laffey, Archaeological Resource Management); 1998 (J. Goetz, G. Laffey, Archaeological Resource Management)	S-016355

Resource List

Primary No.	Trinomial	Other IDs	Type	Age	Attribute codes	Recorded by	Reports
P-43-000768		Resource Name - 375 McLellan; OHP Property Number - 122977; OHP PRN - DOE-43-99-0014-0000; OHP PRN - COE960118A	Building	Historic	HP02	1990 (Glory Anne Laffey, Archaeological Resource Management); 1998 (J. Goetz, G. Laffey, Archaeological Resource Management)	S-016355
P-43-000769		Resource Name - 376 McLellan; OHP Property Number - 122978; OHP PRN - DOE-43-99-0015-0000; OHP PRN - COE960118A	Building	Historic	HP02; HP04	1990 (Glory Anne Laffey, Archaeological Resource Management); 1998 (J. Goetz, G. Laffey, Archaeological Resource Management)	S-016355
P-43-000770		Resource Name - 377 McLellan; OHP Property Number - 122979; OHP PRN - DOE-43-99-0016-0000; OHP PRN - COE960118A	Building	Historic	HP02; HP04	1990 (Glory Anne Laffey, Archaeological Resource Management); 1998 (J. Goetz, G. Laffey, Archaeological Resource Management)	S-016355
P-43-000771		Resource Name - 760/762 McLellan; OHP Property Number - 122986; OHP PRN - DOE-43-99-0017-0000; OHP PRN - COE960118A	Building	Historic	HP03; HP04	1990 (Glory Anne Laffey, Archaeological Resource Management); 1998 (J. Goetz, G. Laffey, Archaeological Resource Management)	S-016355
P-43-000772		Resource Name - 766 McLellan; OHP Property Number - 122987; OHP PRN - DOE-43-99-0018-0000; OHP PRN - COE960118A	Building	Historic	HP02; HP04	1990 (Glory Anne Laffey, Archaeological Resource Management); 1998 (J. Goetz/ G. Laffey, Archaeological Resource Management)	S-016355
P-43-000773		Resource Name - 768 McLellan; Other - 768 McLellan Avenue; OHP Property Number - 122988; OHP PRN - COE960118A; OHP PRN - DOE-43-99-0019-0000	Building	Historic	HP02	1990 (Glory Anne Laffey, Archaeological Resource Mangt.); 1998 (Jeanne Goetz, ARM)	S-016355

Resource List

Primary No.	Trinomial	Other IDs	Type	Age	Attribute codes	Recorded by	Reports
P-43-000774		Resource Name - 770 McLellan; Other - 770 McLellan Avenue A, B; OHP Property Number - 122989; OHP PRN - COE960118A; OHP PRN - DOE-43-99-0020- 0000	Building	Historic	HP02	1990 (Glory Anne Laffey, Archaeological Resource Mangt.); 1998 (Jeanne Goetz, ARM)	S-016355, S-048706
P-43-000775		Resource Name - 772 McLellan; Other - 772 McLellan Avenue; OHP Property Number - 122990; OHP PRN - COE960118A; OHP PRN - DOE-43-99-0021- 0000	Building	Historic	HP02	1990 (Glory Anne Laffey, Archaeological Resource Mangt.); 1998 (Jeanne Goetz, ARM)	S-016355
P-43-000776		Resource Name - 774 McLellan; Other - 774 McLellan Avenue; OHP Property Number - 122991; OHP PRN - COE960118A; OHP PRN - DOE-43-99-0022- 0000	Building	Historic	HP02	1990 (Glory Anne Laffey, Archaeological Resource Mangt.); 1998 (Jeanne Goetz, ARM)	S-016355, S-048706
P-43-000777		Resource Name - 802 McLellan; Other - 802 McLellan Avenue; OHP Property Number - 122992; OHP PRN - COE960118A; OHP PRN - DOE-43-99-0023- 0000	Building	Historic	HP02	1990 (Glory Anne Laffey, Archaeological Resource Mangt.); 1998 (Jeanne Goetz, ARM)	S-016355
P-43-000778		Resource Name - 810 McLellan; Other - 810 McLellan Avenue; OHP Property Number - 122993; OHP PRN - COE960118A; OHP PRN - DOE-43-99-0024- 0000	Building	Historic	HP02	1990 (Glory Anne Laffey, Archaeological Resource Mangt.); 1998 (Jeanne Goetz, ARM)	S-016355, S-048706
P-43-000779		Resource Name - 820 McLellan; Other - 820 McLellan Avenue; OHP Property Number - 122994; OHP PRN - COE960118A; OHP PRN - DOE-43-99-0025- 0000	Building	Historic	HP02	1990 (Glory Anne Laffey, Archaeological Resource Mangt.); 1998 (Jeanne Goetz, ARM)	S-016355

Resource List

Primary No.	Trinomial	Other IDs	Type	Age	Attribute codes	Recorded by	Reports
P-43-000780		Resource Name - 832 McLellan; Other - 832 McLellan Avenue; OHP Property Number - 122995; OHP PRN - COE960118A; OHP PRN - DOE-43-99-0026-0000	Building	Historic	HP02	1990 (Glory Anne Laffey, Archaeological Resource Mangt.); 1998 (Jeanne Goetz, ARM)	S-016355
P-43-000781		Resource Name - 846 McLellan; Other - 846 McLellan Avenue; OHP Property Number - 122996; OHP PRN - COE960118A; OHP PRN - DOE-43-99-0027-0000	Building	Historic	HP02	1990 (Glory Anne Laffey, Archaeological Resource Mangt.); 1998 (Jeanne Goetz, ARM)	S-016355
P-43-000782		Resource Name - 848 McLellan; Other - 848 McLellan Avenue; OHP Property Number - 122997; OHP PRN - COE960118A; OHP PRN - DOE-43-99-0028-0000	Building	Historic	HP02	1990 (Glory Anne Laffey, Archaeological Resource Mangt.); 1998 (Jeanne Goetz, ARM)	S-016355
P-43-000783		Resource Name - 850 McLellan; Other - 850 McLellan Avenue; OHP Property Number - 122998; OHP PRN - COE960118A; OHP PRN - DOE-43-99-0029-0000	Building	Historic	HP02	1990 (Glory Anne Laffey, Archaeological Resource Mangt.); 1998 (Jeanne Goetz, ARM)	S-016355
P-43-000784		Resource Name - 864 McLellan; Other - 864 McLellan Avenue; OHP Property Number - 122999; OHP PRN - COE960118A; OHP PRN - DOE-43-99-0030-0000	Building	Historic	HP02	1990 (Glory Anne Laffey, Archaeological Resource Mangt.); 1998 (Jeanne Goetz, ARM)	S-016355
P-43-000785		Resource Name - 878 McLellan; Other - 878 McLellan Avenue; OHP Property Number - 123000; OHP PRN - COE960118A; OHP PRN - DOE-43-99-0031-0000	Building	Historic	HP02	1990 (Glory Anne Laffey, Archaeological Resource Mangt.); 1998 (Jeanne Goetz, ARM)	S-016355
P-43-000786		Resource Name - 888 McLellan; Other - 888 McLellan Avenue; OHP Property Number - 123001; OHP PRN - COE960118A; OHP PRN - DOE-43-99-0032-0000	Building	Historic	HP02	1990 (Glory Anne Laffey, Archaeological Resource Mangt.); 1998 (Jeanne Goetz, ARM)	S-016355

Resource List

Primary No.	Trinomial	Other IDs	Type	Age	Attribute codes	Recorded by	Reports
P-43-000787		Resource Name - 896-898 McLellan; Other - 896/898 McLellan Avenue; OHP Property Number - 123002; OHP PRN - COE960118A; OHP PRN - DOE-43-99-0033-0000	Building	Historic	HP03	1990 (Glory Anne Laffey, Archaeological Resource Mangt.); 1998 (Jeanne Goetz, ARM)	S-016355
P-43-000788		Resource Name - 908 McLellan; Other - 908 McLellan Avenue; OHP Property Number - 123003; OHP PRN - COE960118A; OHP PRN - DOE-43-99-0034-0000	Building	Historic	HP02	1990 (Glory Anne Laffey, Archaeological Resource Mangt.); 1998 (Jeanne Goetz, ARM)	S-016355
P-43-000789		Resource Name - 920-922 McLellan; Other - 920/922 McLellan Avenue; OHP Property Number - 123004; OHP PRN - COE960118A; OHP PRN - DOE-43-99-0035-0000	Building	Historic	HP03	1990 (Glory Anne Laffey, Archaeological Resource Mangt.); 1998 (Jeanne Goetz, ARM)	S-016355
P-43-000790		Resource Name - 926 McLellan; Other - 926 McLellan Avenue; OHP Property Number - 123006; OHP PRN - COE960118A; OHP PRN - DOE-43-99-0036-0000	Building	Historic	HP02	1990 (Glory Anne Laffey, Archaeological Resource Mangt.); 1998 (Jeanne Goetz, ARM)	S-016355
P-43-000791		Resource Name - 932-934 McLellan; OHP Property Number - 123007; OHP PRN - DOE-43-99-0037-0000; OHP PRN - COE960118A	Building	Historic	HP03	1990 (Glory Anne Laffey, Archaeological Resource Mangt.); 1998 (J. Goetz, G. Laffey, ARM)	S-016355
P-43-000792		Resource Name - 940 McLellan; OHP Property Number - 123008; OHP PRN - DOE-43-99-0038-0000; OHP PRN - COE960118A	Building	Historic	HP02	1990 (Glory Anne Laffey, Archaeological Resource Mangt.); 1998 (J. Goetz, G. Laffey, ARM)	S-016355

Resource List

Primary No.	Trinomial	Other IDs	Type	Age	Attribute codes	Recorded by	Reports
P-43-000793		Resource Name - 952 McLellan; OHP Property Number - 123009; OHP PRN - DOE-43-99-0039-0000; OHP PRN - COE960118A	Building	Historic	HP02	1990 (Glory Anne Laffey, Archaeological Resource Mangt.); 1998 (J. Goetz, G. Laffey, ARM)	S-016355, S-048706
P-43-000794		Resource Name - 960 McLellan Avenue; OHP Property Number - 123010; OHP PRN - DOE-43-99-0040-0000; OHP PRN - COE960118A	Building	Historic	HP02	1990 (G. Laffey, Archaeological Resource Management); 1998 (J. Goetz, G. Laffey, A.R.M.)	S-006066, S-016355, S-016901, S-047540, S-047541, S-048706
P-43-000795		Resource Name - 964 A and B McLellan Avenue; OHP Property Number - 123011; OHP PRN - DOE-43-99-0041-0000; OHP PRN - COE960118A	Building	Historic	HP03	1990 (Glory Anne Laffey, ARM); 1998 (J. Goetz, G. Laffey, A.R.M.)	S-016355, S-048706
P-43-000796		Resource Name - 966 A & B McLellan; OHP Property Number - 123012; OHP PRN - DOE-43-99-0042-0000; OHP PRN - COE960118A	Building	Historic	HP03	1990 (G. Laffey, Archaeological Resource Management); 1998 (J. Goetz, G. Laffey, A.R.M.)	S-016355, S-048706
P-43-000797		Resource Name - 965-967 McLellan; OHP Property Number - 123013; OHP PRN - DOE-43-99-0043-0000; OHP PRN - COE960118A	Building	Historic	HP03	1990 (G. Laffey, Archaeological Resource Management); 1998 (J. Goetz, G. Laffey, A.R.M.)	S-016355
P-43-000798		Resource Name - 968 McLellan; OHP Property Number - 123014; OHP PRN - DOE-43-99-0044-0000; OHP PRN - COE960118A	Building	Historic	HP02	1990 (G. Laffey, Archaeological Resource Management); 1998 (J. Goetz, G. Laffey, A.R.M.)	S-016355
P-43-000799		Resource Name - 971-973 McLellan; OHP Property Number - 123015; OHP PRN - DOE-43-99-0045-0000; OHP PRN - COE960118A	Building	Historic	HP03	1990 (G. Laffey, Archaeological Resource Management); 1998 (J. Goetz, G. Laffey, A.R.M.)	S-016355

Resource List

Primary No.	Trinomial	Other IDs	Type	Age	Attribute codes	Recorded by	Reports
P-43-000800		Resource Name - 335 W. Virginia; OHP Property Number - 123016; OHP PRN - DOE-43-99-0046-0000; OHP PRN - COE960118A	Building	Historic	HP01	1990 (Glory Anne Laffey, Archaeological Resource Mangt.); 1998 (J. Goetz, G. Laffey, A.R.M.)	S-016355, S-048706
P-43-000801		Resource Name - 337 W. Virginia; OHP Property Number - 123017; OHP PRN - DOE-43-99-0047-0000; OHP PRN - COE960118A	Building	Historic	HP02	1990 (Glory Anne Laffey, Archaeological Resource Mangt.); 1998 (J. Goetz, G. Laffey, A.R.M.)	S-016355
P-43-000802		Resource Name - 339 Virginia Street; OHP Property Number - 123018; OHP PRN - DOE-43-99-0048-0000; OHP PRN - COE960118A	Building	Historic	HP02	1997 (Glory Anne Laffey, Archaeological Resource Mangt.); 1998 (J. Goetz, G. Laffey, A.R.M.)	S-016355
P-43-000803		Resource Name - 805 Harliss; OHP Property Number - 123019; OHP PRN - DOE-43-99-0049-0000; OHP PRN - COE960118A	Building	Historic	HP02	1990 (Glory Anne Laffey, Archaeological Resource Mangt.); 1998 (J. Goetz, G. Laffey, A.R.M.)	S-016355
P-43-000804		Resource Name - 807 Harliss; OHP Property Number - 123020; OHP PRN - DOE-43-99-0050-0000; OHP PRN - COE960118A	Building	Historic	HP02	1990 (Glory Anne Laffey, Archaeological Resource Mangt.); 1998 (J. Goetz, G. Laffey, A.R.M.)	S-016355
P-43-000805		Resource Name - 811 Harliss; OHP Property Number - 123021; OHP PRN - DOE-43-99-0051-0000; OHP PRN - COE960118A	Building	Historic	HP02	1990 (Glory Anne Laffey, Archaeological Resource Mangt.); 1998 (J. Goetz, G. Laffey, A.R.M.)	S-016355
P-43-000806		Resource Name - 817 Harliss; OHP Property Number - 123022; OHP PRN - DOE-43-99-0052-0000; OHP PRN - COE960118A	Building	Historic	HP02	1990 (Glory Anne Laffey, Archaeological Resource Mangt.); 1998 (J. Goetz, G. Laffey, A.R.M.)	S-016355

Resource List

Primary No.	Trinomial	Other IDs	Type	Age	Attribute codes	Recorded by	Reports
P-43-000807		Resource Name - 821 Harliss; OHP Property Number - 123023; OHP PRN - DOE-43-99-0053-0000; OHP PRN - COE960118A	Building	Historic	HP02	1990 (Glory Anne Laffey, Archaeological Resource Mangt.); 1998 (J. Goetz, G. Laffey, A.R.M.)	S-016355
P-43-000808		Resource Name - 441 Willow; Other - 441 Willow St; OHP Property Number - 102306; OHP PRN - COE960118A; OHP PRN - DOE-43-96-0025-0000-	Other	Historic	HP01	1990 (G. Laffey, Archaeological Resource Management)	S-016252, S-016355, S-031445, S-048706
P-43-000809		Resource Name - Franciscan Press; Other - 445 Willow Street; OHP Property Number - 102305; OHP PRN - DOE-43-96-0024-0000; OHP PRN - COE960118A	Building	Historic	HP06	1990 (G. Laffey, Archaeological Resource Management)	S-016355, S-031445, S-048706
P-43-000810		Resource Name - Accept Kitchen and Bath Center; Other - Christopher Glass Company; Other - 450 Willow; OHP Property Number - 102304; OHP PRN - COE960118A; OHP PRN - DOE-43-96-0023-0000	Building	Historic	HP06	1990 (G. Laffey, Archaeological Resource Management)	S-016355, S-031445, S-048706
P-43-000811		Resource Name - 454 Willow; Other - 454 Willow St; OHP Property Number - 102303; OHP PRN - COE960118A; OHP PRN - DOE-43-96-0022-0000	Building	Historic	HP06	1990 (G. Laffey, Archaeological Resource Management)	S-016355, S-031445, S-048706
P-43-000812		Resource Name - 456-458 Willow; Other - 456 Willow St; OHP Property Number - 102302; OHP PRN - COE960118A; OHP PRN - DOE-43-96-0021-0000	Building	Historic	HP08	2009 (G. Laffey, Archaeological Resource Management)	S-016355, S-031445

Resource List

Primary No.	Trinomial	Other IDs	Type	Age	Attribute codes	Recorded by	Reports
P-43-000813		Resource Name - Lee Diesel Service; Other - 1125 Lelong	Building	Historic	HP08	2009 (G. Laffey, Archaeological Resource Management)	S-016355, S-031445
P-43-000814		Resource Name - Marine Repair; Other - 1143-1145 Lelong	Building	Historic	HP08	1990 (G. Laffey, Archaeological Resource Management)	S-016355, S-031445
P-43-000815		Resource Name - 1153 Lelong Avenue	Other	Historic	HP31	1990 (G. Laffey, Archaeological Resource Management)	S-016355, S-031445
P-43-000831		Resource Name - 430 Willow Street; OHP Property Number - 102307; OHP PRN - COE960118A; OHP PRN - DOE-43-96-0026-0000	Other	Historic	HP01	2009 (G. Laffey, Archaeological Resource Management)	S-016355, S-031445
P-43-000879		Resource Name - C-1294	Structure	Historic	HP19	1990 (Glory A. Laffey, [none])	S-016355, S-031445
P-43-000881		Resource Name - SPRR Trestle; Other - C-1293; Other - Guadalupe River birdge MP 48.80	Structure	Historic	AH07; HP19	1990 (Glory Anne Laffey); 2000 (Theresa Rogers, Chris McMorris, JRP Historical Consulting Services)	S-016355, S-029657, S-031445, S-043525
P-43-001071	CA-SCL-000690	Resource Name - CA-SCL-Lick; Other - The Lick Site; Other - The Lick Site	Site	Prehistoric	AP02; AP09; AP15; AP16	1990 (Mark Hylkema, Caltrans, District 4); 1998 (Jim Nelson, Far Western Anthropological Research Group, Inc.); 2008 (Thad M. Van Bueren, Caltrans, District 4)	S-011402, S-013200, S-015131, S-016355, S-020760, S-022819, S-025039, S-025173, S-026045, S-029657, S-031445, S-032331, S-033061, S-046294, S-047541, S-049780, S-054832
P-43-001084	CA-SCL-000706/H	Resource Name - McLellan Site	Site	Prehistoric, Historic	AH04; AP02	1990 (Robert Cartier, Cynthia James, Archaeological Resource Management)	S-013200, S-016355, S-018737, S-025039, S-026045, S-031445, S-047541
P-43-001173	CA-SCL-000831H	Resource Name - Grant trash pit	Site	Historic	AH04	2000 (Bill Ford, URS Corporation)	
P-43-001221		Resource Name - Sacred Heart Church & School; OHP Property Number - 128670; OHP PRN - DOE-43-01-0018-0000; OHP PRN - FAA971121A	Building	Historic	HP15; HP16	1999 (Ward Hill, [none])	S-023088, S-029426

Resource List

Primary No.	Trinomial	Other IDs	Type	Age	Attribute codes	Recorded by	Reports
P-43-002234		Resource Name - SJ-1H	Site	Historic	AH04	2008 (Michael Darcangelo, Ian Patrick, Far Western Anthropological Research Group, Inc.)	S-038990
P-43-002278		Resource Name - Guadalupe/Washington Conservation Area; Other - Fourth Ward (partial); OHP Property Number - 182139; OHP PRN - 5101-1419-9999; Other - Guadalupe/Washington residential neighborhood	Building, District	Historic	HP02	2009 (Franklin Maggi, Archives & Architecture)	S-036500
P-43-002283		Resource Name - 748 - 750 Almaden Ave.	Building	Historic	HP06	2008 (F. Maggi L. Dill, Archives & Architecture)	S-036500
P-43-002284		Resource Name - 763 Almaden Ave.	Building	Historic	HP02	2008 (F. Maggi L. Dill, Archives & Architecture)	S-036500
P-43-002285		Resource Name - 769 Almaden Ave.	Building	Historic	HP02	2008 (F. Maggi L. Dill, Archives & Architecture)	S-036500
P-43-002286		Resource Name - 782 Almaden Ave.	Building	Historic	HP02	2008 (F. Maggi L. Dill, Archives & Architecture)	S-036500
P-43-002287		Resource Name - 811 Almaden Ave.	Building	Historic	HP02	2008 (F. Maggi L. Dill, Archives & Architecture)	S-036500
P-43-002288		Resource Name - 837 - 841 Almaden Ave.	Building	Historic	HP03; HP06	2008 (F. Maggi L. Dill, Archives & Architecture)	S-036500
P-43-002289		Resource Name - 847 Almaden Ave.	Building	Historic	HP02	2008 (F. Maggi L. Dill, Archives & Architecture)	S-036500
P-43-002290		Resource Name - 848 Almaden Ave.	Building	Historic	HP06	2008 (F. Maggi L. Dill, Archives & Architecture)	S-036500
P-43-002291		Resource Name - 869-875 Almaden Ave.	Building	Historic	HP03	2008 (F. Maggi L. Dill, Archives & Architecture)	S-036500
P-43-002292		Resource Name - 870 Almaden Ave.	Building	Historic	HP03	2008 (F. Maggi L. Dill, Archives & Architecture)	S-036500
P-43-002293		Resource Name - 872 Almaden Ave.	Building	Historic	HP02	2008 (F. Maggi L. Dill, Archives & Architecture)	S-036500
P-43-002294		Resource Name - 882 Almaden Ave.	Building	Historic	HP02	2008 (F. Maggi L. Dill, Archives & Architecture)	S-036500
P-43-002295		Resource Name - 917 Almaden Ave.	Building	Historic	HP02	2008 (F. Maggi L. Dill, Archives & Architecture)	S-036500

Resource List

Primary No.	Trinomial	Other IDs	Type	Age	Attribute codes	Recorded by	Reports
P-43-002296		Resource Name - 933 Almaden Ave.	Building	Historic	HP02	2008 (F. Maggi L. Dill, Archives & Architecture)	S-036500
P-43-002302		Resource Name - 131 Oak St.; OHP Property Number - 182223; OHP PRN - 51001-1419-0025	Building, Element of district	Historic	HP02	2008 (F. Maggi, L. Dill, Archives & Architecture)	S-036500
P-43-002303		Resource Name - 133 Oak St.; OHP Property Number - 182224; OHP PRN - 5101-1419-0026	Building, Element of district	Historic	HP02	2008 (F. Maggi, L. Dill, Archives & Architecture)	S-036500
P-43-002304		Resource Name - 175 Oak St.; OHP Property Number - 182225; OHP PRN - 5101-1419-0027	Building, Element of district	Historic	HP02	2008 (F. Maggi, L. Dill, Archives & Architecture)	S-036500
P-43-002318		Resource Name - 819 State St.; OHP Property Number - 182278; OHP PRN - 5101-1419-0041	Building, Element of district	Historic	HP02	2008 (F. Maggi, L. Dill, Archives & Architecture)	S-036500
P-43-002328		Resource Name - 121 Sutter St.; OHP Property Number - 182289; OHP PRN - 5101-1419-0051	Building	Historic	HP02	2008 (F. Maggi L. Dill, Archives & Architecture)	S-036500
P-43-002329		Resource Name - 127 Sutter St.; OHP Property Number - 182290; OHP PRN - 5101-1419-0052	Building	Historic	HP02	2008 (F. Maggi L. Dill, Archives & Architecture)	S-036500
P-43-002335		Resource Name - 790 Vine St.; OHP Property Number - 182359; OHP PRN - 5101-1419-0059	Building	Historic	HP02	2008 (F. Maggi L. Dill, Archives & Architecture)	S-036500
P-43-002336		Resource Name - 798 Vine St.; OHP Property Number - 182360; OHP PRN - 5101-1419-0060	Building	Historic	HP02	2008 (F. Maggi L. Dill, Archives & Architecture)	S-036500
P-43-002337		Resource Name - 812 Vine St.; OHP Property Number - 182361; OHP PRN - 5101-1419-0061	Building	Historic	HP02	2008 (F. Maggi L. Dill, Archives & Architecture)	S-036500
P-43-002338		Resource Name - 814 Vine St.; OHP Property Number - 182362; OHP PRN - 5101-1419-0062	Building	Historic	HP02	2008 (F. Maggi L. Dill, Archives & Architecture)	S-036500
P-43-002339		Resource Name - 828 Vine St.; OHP Property Number - 182371; OHP PRN - 5101-1419-0063	Building	Historic	HP02	2008 (F. Maggi L. Dill, Archives & Architecture)	S-036500
P-43-002340		Resource Name - 848 Vine St.; OHP Property Number - 182375; OHP PRN - 5101-1419-0064	Building	Historic	HP02	2008 (F. Maggi L. Dill, Archives & Architecture)	S-036500

Resource List

Primary No.	Trinomial	Other IDs	Type	Age	Attribute codes	Recorded by	Reports
P-43-002341		Resource Name - 878 Vine St.; OHP Property Number - 182376; OHP PRN - 5101-1419-0065	Building	Historic	HP02	2008 (F. Maggi L. Dill, Archives & Architecture)	S-036500
P-43-002342		Resource Name - 894 - 896 Vine St.; OHP Property Number - 182377; OHP PRN - 5101-1419-0066	Building	Historic	HP03	2008 (F. Maggi L. Dill, Archives & Architecture)	S-036500
P-43-002343		Resource Name - 904 Vine St.; OHP Property Number - 182379; OHP PRN - 5101-1419-0068	Building	Historic	HP02	2008 (F. Maggi L. Dill, Archives & Architecture)	S-036500, S-036836
P-43-002344		Resource Name - 906 Vine St.; OHP Property Number - 182380; OHP PRN - 5101-1419-0069	Building	Historic	HP02	2008 (F. Maggi L. Dill, Archives & Architecture)	S-036500, S-036836
P-43-002345		Resource Name - 914 Vine St.; OHP Property Number - 182381; OHP PRN - 5101-1419-0070	Building	Historic	HP02	2008 (F. Maggi L. Dill, Archives & Architecture)	S-036500, S-036836
P-43-003035		Resource Name - Delmas Avenue Underpass MP 48.62 & Prevost Street Underpass MP 48.75; Other - MP 48.62 & MP 48.75	Structure	Historic	HP19	2000 (Chris McMorris, Theresa Roger, JRP Historical Consulting Services)	S-029657, S-043525
P-43-003036		Resource Name - Willow Street Underpass; Other - MP 48.99	Structure	Historic	HP19	2000 (Theresa Rogers, Chris McMorris, JRP Historical Consulting Services)	S-029657, S-043525
P-43-003160		Resource Name - Alma Bowl; Other - Survey Ref. No. 4	Building	Historic	HP06	1994 (Glory Anne Laffey, Archives & Architecture)	S-016252
P-43-003161		Resource Name - Elks Lodge; Other - Survey Ref. No. 5	Building	Historic	HP13	1994 (Glory Anne Laffey, Archives & Architecture)	S-016252
P-43-003166		Resource Name - Christian Manufacturing Company; Other - Townsend Freeman Construction; Other - Survey Ref. No. 10	Building	Historic	HP08	1994 (Glory Anne Laffey, Archives & Architecture)	S-016252
P-43-003167		Resource Name - 1244 Lick Avenue; Other - Survey Ref. No. 11	Building	Historic	HP02	1994 (Glory Anne Laffey, Archives & Architecture)	S-016252
P-43-003168		Resource Name - 1250 Lick Avenue; Other - Survey Ref. No. 12	Building	Historic	HP02	1994 (Glory Anne Laffey, Archives & Architecture)	S-016252

Resource List

Primary No.	Trinomial	Other IDs	Type	Age	Attribute codes	Recorded by	Reports
P-43-003169		Resource Name - Pepitone Grocery; Other - The Franciscan Press; Other - Survey Ref. No. 13; OHP Property Number - 102306; OHP Property Number - 102305; OHP PRN - DOE-43-96-0025-0000; OHP PRN - COE960118A; OHP PRN - DOE-43-96-0024-0000; OHP PRN - COE960118A	Building	Historic	HP06	1994 (Glory Anne Laffey, Archives & Architecture)	S-016252
P-43-003192		OHP PRN - 5101-1419-0093; Resource Name - 101 Oak St; OHP Property Number - 182415	Building, Element of district	Historic	HP02	2008 (F. Maggi, L. Dill, Archives & Architecture)	S-036500
P-43-003193		OHP PRN - 5101-1419-0094; Resource Name - 103 Oak St; OHP Property Number - 182416	Building, Element of district	Historic	HP02	2008 (F. Maggi, L. Dill, Archives & Architecture)	S-036500
P-43-003194		OHP PRN - 5101-1419-0116; Resource Name - 111 Sutter St; OHP Property Number - 182440	Building, Element of district	Historic	HP02	2008 (F. Maggi, L. Dill, Archives & Architecture)	S-036500
P-43-003197		OHP PRN - 5101-1419-0144; Resource Name - 131 West Virginia St; OHP Property Number - 182569	Building, Element of district	Historic	HP02	2008 (F. Maggi, L. Dill, Archives & Architecture)	S-036500
P-43-003198		OHP PRN - 5101-1419-0117; Resource Name - 136 Sutter St; OHP Property Number - 182441	Building, Element of district	Historic	HP02	2008 (F. Maggi, L. Dill, Archives & Architecture)	S-036500
P-43-003199		OHP PRN - 5101-1419-0095; Resource Name - 145 Oak St; OHP Property Number - 182417	Building, Element of district	Historic	HP02	2008 (F. Maggi, L. Dill, Archives & Architecture)	S-036500
P-43-003203		OHP PRN - 5101-1419-0145; Resource Name - 167 West Virginia St	Building, Element of district	Historic	HP02	2008 (F. Maggi, L. Dill, Archives & Architecture)	S-036500
P-43-003204		OHP PRN - 5101-1419-0126; Resource Name - 168 Union St	Building, Element of district	Historic	HP02	2008 (F. Maggi, L. Dill, Archives & Architecture)	S-036500
P-43-003205		OHP PRN - 5101-1419-0118; Resource Name - 170 Sutter St	Building, Element of district	Historic	HP02	2008 (F. Maggi, L. Dill, Archives & Architecture)	S-036500

Resource List

Primary No.	Trinomial	Other IDs	Type	Age	Attribute codes	Recorded by	Reports
P-43-003206		OHP PRN - 5101-1419-0146; Resource Name - 181 West Virginia St	Building, Element of district	Historic	HP06	2008 (F. Maggi, L. Dill, Archives & Architecture)	S-036500
P-43-003230		OHP PRN - 5101-1419-0129; Resource Name - 734 Vine St	Building, Element of district	Historic	HP02	2008 (F. Maggi, L. Dill, Archives & Architecture)	S-036500
P-43-003234		Resource Name - 753 Almaden Ave	Building, Element of district	Historic	HP02	2008 (F. Maggi, L. Dill, Archives & Architecture)	S-036500
P-43-003235		Resource Name - 759 Almaden Ave	Building, Element of district	Historic	HP02	2008 (F. Maggi, L. Dill, Archives & Architecture)	S-036500
P-43-003236		OHP PRN - 5101-1419-0130; Resource Name - 768-770 Vine St	Building, Element of district	Historic	HP03	2008 (F. Maggi, L. Dill, Archives & Architecture)	S-036500
P-43-003237		Resource Name - 771 Almaden Ave	Building, Element of district	Historic	HP02	2008 (F. Maggi, L. Dill, Archives & Architecture)	S-036500
P-43-003238		OHP PRN - 5101-1419-0131; Resource Name - 772 Vine St	Building, Element of district	Historic	HP02	2008 (F. Maggi, L. Dill, Archives & Architecture)	S-036500
P-43-003245		OHP PRN - 5101-1419-0105; Resource Name - 815 State St	Building, Element of district	Historic	HP02	2008 (F. Maggi, L. Dill, Archives & Architecture)	S-036500
P-43-003246		Resource Name - 822 Almaden Ave	Building, Element of district	Historic	HP02	2008 (F. Maggi, L. Dill, Archives & Architecture)	S-036500
P-43-003248		Resource Name - 825 Almaden Ave	Building, Element of district	Historic	HP02	2008 (F. Maggi, L. Dill, Archives & Architecture)	S-036500
P-43-003250		OHP PRN - 5101-1419-0132; Resource Name - 838 Vine St	Building, Element of district	Historic	HP02	2008 (F. Maggi, L. Dill, Archives & Architecture)	S-036500
P-43-003253		OHP PRN - 5101-1419-0133; Resource Name - 852 Vine St	Building, Element of district	Historic	HP02	2008 (F. Maggi, L. Dill, Archives & Architecture)	S-036500
P-43-003254		OHP PRN - 5101-1419-0108; Resource Name - 853 State St	Building, Element of district	Historic	HP02	2008 (F. Maggi, L. Dill, Archives & Architecture)	S-036500

Resource List

Primary No.	Trinomial	Other IDs	Type	Age	Attribute codes	Recorded by	Reports
P-43-003255		OHP PRN - 5101-1419-0109; Resource Name - 859 State St	Building, Element of district	Historic	HP02	2008 (F. Maggi, L. Dill, Archives & Architecture)	S-036500
P-43-003256		OHP PRN - 5101-1419-0134; Resource Name - 866 Vine St	Building, Element of district	Historic	HP02	2008 (F. Maggi, L. Dill, Archives & Architecture)	S-036500
P-43-003258		OHP PRN - 5101-1419-0111; Resource Name - 875-877 State St	Building, Element of district	Historic	HP03	2008 (F. Maggi, L. Dill, Archives & Architecture)	S-036500
P-43-003259		OHP PRN - 5101-1419-0112; Resource Name - 883 State St	Building, Element of district	Historic	HP02	2008 (F. Maggi, L. Dill, Archives & Architecture)	S-036500
P-43-003260		Resource Name - 892-896 Almaden Ave	Building, Element of district	Historic	HP06	2008 (F. Maggi, L. Dill, Archives & Architecture)	S-036500
P-43-003261		OHP PRN - 5101-1419-0135; Resource Name - 910 Vine St	Building, Element of district	Historic	HP02	2008 (F. Maggi, L. Dill, Archives & Architecture)	S-036500
P-43-003262		Resource Name - 919 Almaden Ave	Building, Element of district	Historic	HP02	2008 (F. Maggi, L. Dill, Archives & Architecture)	S-036500
P-43-003263		Resource Name - 947 Almaden Ave	Building, Element of district	Historic	HP16	2008 (F. Maggi, L. Dill, Archives & Architecture)	S-036500
P-43-003731		Resource Name - Burial 1	Site	Prehistoric	AP09	2016 (Christopher Powell, Holman & Associates)	

Report List

Report No.	Other IDs	Year	Author(s)	Title	Affiliation	Resources
S-004228	Voided - E-88 SCL	1975	William Roop	Archaeological Impact evaluation of "Dick Whalen Service Center" (letter report)	Archaeological Resource Service	
S-004327	Caltrans - 170311-30679; Voided - E-194a SCL; Voided - S-8692 (E-194b SCL)	1974		Preliminary Archaeological Resource Inventory of the proposed Highway Routes 85 and 87, 04-SCL-85/87, 170311-30679, betw. Rte. 101 N. and Rte. 101 S., 004.04	Archaeological Consulting and Research Services, Inc.	43-000085, 43-000143, 43-000149, 43-000302, 43-000303, 43-000304, 43-001002
S-004327a		1975		Report of Phase II Investigations, Preliminary Archaeological Resource Inventory of the proposed Highway Routes 85 and 87, 04-SCL-85/87 170311-30679, betw. Rte. 101 N. and Rte. 101 S., 004.04	Archaeological Consulting and Research Services, Inc.	
S-004455	Submitter - ARS 78-4; Voided - E-328 SCL	1978	Katherine Flynn	Neighborhood Park near the Guadalupe River west of W. Alma Avenue, San Jose (ARS 78-4) (letter report)	Archaeological Resource Service	
S-004463	Voided - E-336 SCL	1977	William Roop	Survey of parcel of land (2+ acres), Alma and Palm Streets, San Jose (letter report)	Archaeological Resource Service	
S-004487	Submitter - ARS 78-17; Submitter - Job No. 15,755; Voided - E-360 SCL	1978	Katherine Flynn	Job No. 15, 755, 606 Willow Street, north of Bird Avenue (letter report)	Archaeological Resource Service	
S-004594	Voided - E-477 SCL	1978	Stephen A. Dietz	An archaeological reconnaissance of the proposed Bruzzone warehouse location at 1153 LeLong Avenue in San Jose, California (letter report)	Archaeological Consulting & Research Services, Inc.	
S-005022		1982	Robert Cartier	Cultural Resource Evaluation for a Parcel of Land on the East Side of Delmas Avenue Between Hull and Fuller in the City of San Jose, County of Santa Clara	Archaeological Resource Management	
S-005195		1982	Donna M. Garaventa and Colin I. Busby	A Cultural Resources Assessment of Capital Improvements Known as Prevost Street, Delmas Avenue, Downtown Supplement and Central Interceptor Projects, San Jose, California	Basin Research Associates, Inc.	43-000324, 43-000424, 43-000990
S-005991	Caltrans - 04402-911036; Voided - E-1182 SCL	1981	Mara Melandry	Archaeological Survey Report for Orchard Removal at Selected Locations on 04-SCL-85 Post Miles 12.9, 13.2, 13.5/13.7; 04-SCL-87 Post Mile 3.7, 04402-911036, Cities of Saratoga and San Jose, Santa Clara County	Caltrans District 04	

Report List

Report No.	Other IDs	Year	Author(s)	Title	Affiliation	Resources
S-006066	Voided - S-16901; Voided - S-6055; Voided - S-6056; Voided - S-6057	1983		Data Recovery Plan for the Guadalupe Corridor Transportation Project, Santa Clara County, California	Parsons Brinckerhoff Quade & Douglas, Inc.; Kobori Environmental Management Corp.	43-000085, 43-000141, 43-000149, 43-000296, 43-000302, 43-000304, 43-000308, 43-000310, 43-000423, 43-000448, 43-000719, 43-000720, 43-000721, 43-000722, 43-000723, 43-000724, 43-000725, 43-000726, 43-000727, 43-000728, 43-000794, 43-000976, 43-000986, 43-003283, 43-003284
S-006066a		1983	Colin I. Busby, Donna M. Garaventa, and Larry S. Kobori	Historic Property Survey Report, Guadalupe Transportation Corridor Project: Civic Center Area, Prehistoric Properties	Kobori Environmental Management Corp.	
S-006066b		1983	Colin I. Busby, Donna M. Garaventa, and Michael Corbett	Historic Property Survey Report, Guadalupe Transportation Corridor Project: Civic Center Area, Historic Properties	Kobori Environmental Management Corp.	
S-006066c		1982	Thomas Rountree and Knox Mellon	UMTA-Guadalupe Corridor Project: Determination of National Register of Historic Places Eligibility for Archaeological Properties	Transportation Agency, County of Santa Clara; State Historic Preservation Officer	
S-006066d		1983	Colin I. Busby, Donna M. Garaventa, and Larry S. Kobori	National Register of Historic Places, Prehistoric Properties Photographic Record, Guadalupe Transportation Corridor Project: Civic Center Area	Kobori Environmental Management Corp.	
S-006066e		1983		Request for Determination of Eligibility for Inclusion in the National Register of Historic Places, Guadalupe Corridor Transportation Project, Santa Clara County Transportation Agency	Basin Research Associates	
S-006797		1984	Robert Cartier	Cultural Resource Evaluation of the Cannery Property on Lick Avenue in the City of San Jose, County of Santa Clara	Archaeological Resource Management	
S-007476		1985	Robert Cartier, Charlene Detlefs, and Glory Anne Laffey	Cultural Resource Evaluation of the Guadalupe River Between Highway 280 and Blossom Hill Road in the City of San Jose, County of Santa Clara.	Archeological Resource Management	
S-007901		1986	Stephen A. Dietz	Archaeological Reconnaissance and Auger Testing, CET Development Corporation Parcel, San Jose, California (letter report).	Archaeological Consulting & Research Services, Inc.	
S-007910		1986	Robert Cartier	Cultural Resource Evaluation of a Parcel at 1015 Pepitone Avenue in the City of San Jose, County of Santa Clara.	Archaeological Resource Management	

Report List

Report No.	Other IDs	Year	Author(s)	Title	Affiliation	Resources
S-008363	Voided - E-872 SCL	1980	Rob Edwards	Preliminary Assessment of the Prehistoric Resource Potential of the Willow Glen Creek Development, City of San Jose, CA	Gavilan Foundation	
S-008387	Voided - E-1173 SCL; Voided - E-893 SCL; Voided - S-6095; Voided - S-8554	1980	David Chavez	Archaeological Resources Assessment for the Guadalupe Corridor Alternatives Analysis Draft Environmental Impact Statement: Santa Clara County, California		43-000085, 43-000141, 43-000149, 43-000296, 43-000302, 43-000303, 43-000304, 43-000308, 43-000310, 43-000318, 43-000423, 43-000424, 43-000447, 43-000448, 43-000449
S-008387a		1981	William Roop	An Evaluation of the Applicability of Section 4 (f) of the Department of Transportation Act to the Guadalupe Corridor Transportation Plan Alternatives	Archaeological Resource Service	
S-008387b		1982	William Roop, Christian Gerike, and Margaret Duddy	Prehistoric Archaeological Survey Report, Guadalupe Transportation Corridor, Santa Clara County, California.	Archaeological Resource Service	
S-008409	Voided - E-917 SCL	1980	Robert Cartier	Cultural Resource Evaluation for the West Alma Project in the City of San Jose, County of Santa Clara	Archaeological Resource Management	
S-008427	Voided - E-935 SCL	1980	Robert Cartier	Cultural Resource Evaluation of a Parcel Southwest of Intersection of Willow and Minnesota Avenues, City of San Jose, #0328	Archaeological Resource Management	
S-008440	Voided - E-948 SCL	1981	Robert Cartier	Cultural Resource Evaluation of the Willow and Clark Streets Project in the City of San Jose, County of Santa Clara	Archaeological Resource Management	
S-008621	Voided - E-1121 SCL	1981	James C. Bard and Donna M. Garaventa	Cultural Resources Monitoring, Atlanta Avenue Storm Sewer Improvement Project, City of San Jose, California.	Basin Research Associates, Inc.	
S-008955	IC Record Search Nbr - 6080-86-76/292; Voided - S-10578	1986	Robert Cartier and Glory Anne Laffey	Historical and Archeological Evaluation for the Guadalupe River Park Project, Environmental Impact Report	Archeological Resource Management	43-000141, 43-000369, 43-000583, 43-000600
S-008955a		1989	Robert Cartier and Glory Anne Laffey	Historical and Archaeological Evaluation for the Guadalupe River Park Master Plan Refinement, Environmental Impact Report	Archaeological Resource Management	
S-008957		1987	Robert Cartier	Cultural Resource Evaluation of a Parcel at 927 Harliss Street in the City of San Jose, County of Santa Clara	Archaeological Resource Management	
S-008965		1986	Robert Cartier	Cultural Resource Evaluation of a Parcel at 2455 West Alma Street in the City of San Jose, County of Santa Clara	Archaeological Resource Management	

Report List

Report No.	Other IDs	Year	Author(s)	Title	Affiliation	Resources
S-009526		1987	Rebecca Loveland Anastasio, Margaret V. Farnsworth, Stuart A. Guedon, and Patricia M. Ogrey	A Cultural Resources Assessment of the Proposed Guadalupe River Park South, City of San Jose, Santa Clara County, California	Basin Research Associates, Inc.	43-001020, 43-001021
S-010026		1988	Robert Cartier	Cultural Resource Evaluation of 1010 Pepitone Avenue in the City of San Jose, County of Santa Clara	Archaeological Resource Management	
S-010530		1988	Robert Cartier	Cultural Resource Evaluation of the Parcel (APN 434-4-6B, 7B, 8B) on Lick Avenue in the City of San Jose, County of Santa Clara	Archaeological Resource Management	
S-011396		1989		Technical Report of Cultural Resources Studies for the Proposed WTG-WEST, Inc., Los Angeles to San Francisco and Sacramento, California: Fiber Optic Cable Project	BioSystems Analysis, Inc.	27-000819, 27-001444, 27-001445, 27-001446, 27-003235, 27-003236, 35-000036, 35-000053, 35-000151, 35-000152, 35-000153, 35-000154, 35-000167, 35-000168, 41-000009, 41-000105, 41-000169, 41-000172, 41-000230, 41-000231, 41-000410, 43-000024, 43-000028, 43-000042, 43-000050, 43-000178, 43-000179, 43-000180, 43-000181, 43-000182, 43-000183, 43-000184, 43-000189, 43-000245, 43-000247, 43-000248, 43-000388, 43-000449, 43-000456, 43-000595, 43-000619, 43-001001, 43-001010, 43-001059
S-011402		1990	Mark G. Hylkema	Archaeological Excavation Plan for the Lick Avenue Archaeological Site at the Multimodal Transportation Terminal, Alma Station, City of San Jose, Santa Clara County, 635204	California Department of Transportation, District 4	43-001071
S-011646	Submitter - Project #8937	1989	Angela M. Banet and Colin I. Busby	Cultural Resources Assessment of Corner of Willow and Clark Streets (Project #8937), San Jose, Santa Clara County, California (letter report)	Basin Research Associates, Inc.	
S-011684	IC Record Search Nbr - 60800-90-137	1990	Robert Cartier	Cultural Resource Evaluation for Five Parcels on Lick Avenue and Palm Street in the City of San Jose, County of Santa Clara	Archaeological Resource Management	
S-011751		1990	Miley Paul Holman	Archaeological Field Inspection of the Willow Glen Project Area, San Jose, Santa Clara County, California (letter report)	Holman & Associates	

Report List

Report No.	Other IDs	Year	Author(s)	Title	Affiliation	Resources
S-013343		1991	Robert Cartier	Cultural Resource Evaluation of a Parcel Located on Minnesota Avenue in the City of San Jose, County of Santa Clara	Archaeological Resource Management	
S-013937		1992	Matthew R. Clark	Archaeological Reconnaissance of a Portion of the Lands of Silva at Prevost Street and Atlanta Avenue, in the City of San Jose, Santa Clara County, California	MRC Consulting	
S-015131		1993	Robert Cartier, Jason Bass, Scott Ortman, Robert Jurmain, Kim Holanda, Jon Reddington, Eric Perry, Edward Riffle, and Glen Wilson	The Archaeology of the Guadalupe Corridor	The Santa Clara County Archaeological Society; Archaeological Resource Management	43-000026, 43-000085, 43-000141, 43-000149, 43-000296, 43-000302, 43-000303, 43-000304, 43-000308, 43-000310, 43-000423, 43-000448, 43-001071
S-016252		1994	Glory Anne Laffey and Robert G. Detlefs	Historical Background for the Tamien Specific Plan, City of San Jose, County of Santa Clara	Archives & Architecture	43-000808, 43-003157, 43-003158, 43-003159, 43-003160, 43-003161, 43-003162, 43-003163, 43-003164, 43-003165, 43-003166, 43-003167, 43-003168, 43-003169, 43-003170

Report List

Report No.	Other IDs	Year	Author(s)	Title	Affiliation	Resources
S-016355	Voided - S-25039	1990	Glory Anne Laffey	Historic Architectural Survey Report for the Guadalupe Flood Control Project	Archaeological Resource Management	43-000197, 43-000198, 43-000302, 43-000368, 43-000755, 43-000756, 43-000757, 43-000758, 43-000759, 43-000760, 43-000761, 43-000762, 43-000763, 43-000764, 43-000765, 43-000766, 43-000767, 43-000768, 43-000769, 43-000770, 43-000771, 43-000772, 43-000773, 43-000774, 43-000775, 43-000776, 43-000777, 43-000778, 43-000779, 43-000780, 43-000781, 43-000782, 43-000783, 43-000784, 43-000785, 43-000786, 43-000787, 43-000788, 43-000789, 43-000790, 43-000791, 43-000792, 43-000793, 43-000794, 43-000795, 43-000796, 43-000797, 43-000798, 43-000799, 43-000800, 43-000801, 43-000802, 43-000803, 43-000804, 43-000805, 43-000806, 43-000807, 43-000808, 43-000809, 43-000810, 43-000811, 43-000812, 43-000813, 43-000814, 43-000815, 43-000816, 43-000817, 43-000818, 43-000819, 43-000820, 43-000821, 43-000822, 43-000823, 43-000824, 43-000825, 43-000826, 43-000827, 43-000828, 43-000829, 43-000830, 43-000831, 43-000879, 43-000880, 43-000881, 43-000882, 43-001020, 43-001021, 43-001058, 43-001071, 43-001084
S-016355a		1990	Robert Cartier, James Welch, Glory Anne Laffey, Laurie Crane, Cynthia James, Victoria Spillman, and John Reddington	Archaeological Resource Evaluation of the Guadalupe Flood Control Project	Archaeological resource Management	
S-016355b		1996	Robert Cartier and Lynne Eckert	Guadalupe Flood Control EIR/EIS, Version 5: Archaeological and Historical Resources	Archaeological Resource Management	
S-017694		1995	Colin I. Busby	Archaeological Monitoring Summary Report 1994-1995, Tamien Station Child Care Center (Contract No. TD94-4) and Soundwall (Contract No. TD94-7), City of San Jose, Santa Clara County, California (letter report)	Basin Research Associates, Inc.	

Report List

Report No.	Other IDs	Year	Author(s)	Title	Affiliation	Resources
S-019394		1996	Robert Cartier	Update of the Cultural Resource Evaluation for Five Parcels on Lick Avenue and Palm Street in the City of San Jose, County of Santa Clara	Archaeological Resource Management	
S-020760		1998	Elena Reese	Archaeological Testing Report for the Tamien New Elementary School Project on Lick Avenue in San Jose, California	Ohlone Families Consulting Services	43-001071
S-022819		2000	Wendy J. Nelson, Maureen Carpenter, and Julia G. Costello	Cultural Resources Survey for the Level (3) Communications Long Haul Fiber Optics Project, Segment WS05: San Jose to San Luis Obispo	Far Western Anthropological Research Group, Inc.; Foothill Resources, Ltd.	27-001191, 27-001219, 27-001243, 27-001889, 27-002242, 27-002322, 35-000024, 35-000036, 35-000111, 43-000106, 43-000109, 43-000141, 43-000455, 43-000573, 43-000575, 43-001071
S-023088		1999	Ward Hill and Marjorie Dobkin	National Register of Historic Places Evaluation Report, Sacred Heart Church and School, 325 Willow Street/310 Edwards Avenue, City of San Jose, Santa Clara County, California	Basin Research Associates	43-001221
S-024235		2001	Robert Cartier	Historical Evaluation of the Alma Bowl Structure at 355 West Alma Avenue in San Jose, California	Archaeological Resource Management	
S-025033		2000	Ward Hill	Acoustical Treatment Program - Woodrow Wilson Junior High School, 701 Vine Street, City of San Jose (letter report)		
S-025173	Submitter - 347-20	2002	John Holson, Cordelia Sutch, and Stephanie Pau	Cultural Resources Report for San Jose Local Loops, Level 3 Fiber Optics Project in Santa Clara and Alameda Counties, California	Pacific Legacy, Inc.; William Self Associates, Inc.	43-000019, 43-000026, 43-000058, 43-000141, 43-000308, 43-000369, 43-000382, 43-000387, 43-000398, 43-000423, 43-000433, 43-000444, 43-000448, 43-000451, 43-000473, 43-000476, 43-000479, 43-000530, 43-000565, 43-000623, 43-000624, 43-000709, 43-000925, 43-001013, 43-001024, 43-001056, 43-001071, 43-001102

Report List

Report No.	Other IDs	Year	Author(s)	Title	Affiliation	Resources
S-026045		2000	Richard Carrico, Theodore Cooley, and William Eckhardt	Cultural Resources Reconnaissance Survey and Inventory Report for the Metromedia Fiberoptic Cable Project, San Francisco Bay Area and Los Angeles Basin Networks	Mooney & Associates	01-000038, 01-000040, 01-000042, 01-000068, 01-000072, 01-000091, 01-000092, 01-000108, 01-000120, 01-000233, 01-000239, 01-000240, 01-000241, 01-010527, 01-010528, 01-010529, 01-010530, 01-010531, 01-010532, 01-010533, 01-010534, 01-010535, 07-000719, 21-000034, 21-000097, 21-000529, 21-000536, 21-000563, 38-000015, 41-000009, 41-000044, 41-000077, 41-000095, 41-000105, 41-000152, 41-000169, 41-000172, 41-000174, 41-000187, 41-000230, 41-000231, 41-000232, 41-000281, 41-000302, 41-000310, 41-000311, 41-000312, 41-000315, 41-000318, 41-000640, 43-000021, 43-000024, 43-000028, 43-000042, 43-000050, 43-000058, 43-000141, 43-000338, 43-000369, 43-000382, 43-000383, 43-000388, 43-000396, 43-000398, 43-000418, 43-000424, 43-000444, 43-000462, 43-000467, 43-000472, 43-000551, 43-000565, 43-000595, 43-000617, 43-000619, 43-000621, 43-000669, 43-001010, 43-001071, 43-001083, 43-001084
S-026149		2002	Robert Cartier	Cultural Resource Evaluation for the Project at 1290 Lick Avenue in the City of San Jose	Archaeological Resource Management	
S-026854		2003	Matthew R. Clark	Subsurface Archaeological Reconnaissance of the Tamien Place Project Area at 355 West Alma Avenue in the City of San Jose, California	Holman & Associates	
S-027105		2003	Robert Cartier	Cultural Resource Evaluation for the Project at the Corner of South Almaden & West Virginia in the City of San Jose	Archaeological Resource Management	
S-028941		2003		Archaeological Evaluation Report, Parcel Located at 586 Minnesota Avenue (APN 434-014-022), City of San Jose, Santa Clara County	Basin Research Associates, Inc.	
S-029426	Agency Nbr - Hwy 87 Willow/CA-2241A	2004	Scott Billat	Construction of a 45-foot monopole and new equipment shelter, HWY 87 Willow/ CA-2241A, 325 Willow Street, San Jose, CA.	Earth Touch Inc.	43-001221

Report List

Report No.	Other IDs	Year	Author(s)	Title	Affiliation	Resources
S-029657	OHP PRN - FTA021021A; Voided - S-37863; Voided - S-42672; Voided - S-43525	2002	Wendy J. Nelson, Tammara Norton, Larry Chiea, and Reinhard Pribish	Archaeological Inventory for the Caltrain Electrification Program Alternative in San Francisco, San Mateo, and Santa Clara Counties, California	Far Western Anthropological Research Group, Inc.	38-000015, 38-004498, 38-004756, 38-004820, 38-004962, 38-005084, 38-005456, 38-005457, 38-005458, 38-005459, 38-005460, 38-005461, 38-005462, 41-000009, 41-000105, 41-000165, 41-000169, 41-000230, 41-000231, 41-000281, 41-000310, 41-000311, 41-000312, 41-000318, 41-000410, 41-000498, 41-000534, 41-000632, 41-000640, 41-000808, 41-001135, 41-001136, 41-001137, 41-001138, 41-001406, 41-002116, 41-002353, 41-002433, 41-002434, 41-002435, 41-002437, 41-002438, 41-002439, 41-002440, 41-002441, 41-002442, 41-002443, 41-002444, 41-002447, 41-002462, 41-002463, 41-002464, 41-002465, 43-000028, 43-000042, 43-000050, 43-000449, 43-000566, 43-000619, 43-000669, 43-000881, 43-000928, 43-001071, 43-001739, 43-002653, 43-002867, 43-002868, 43-002869, 43-002871, 43-002873, 43-002877, 43-002878, 43-003025, 43-003026, 43-003027, 43-003028, 43-003029, 43-003030, 43-003031, 43-003032, 43-003033, 43-003034, 43-003035, 43-003036, 43-003037, 43-003038, 43-003039, 43-003040, 43-003041, 43-003042, 43-003043, 43-003044
S-029657a		2002	Rand F. Herbert	Finding of No Adverse Effect, Caltrain Electrification Program, San Francisco, San Mateo, and Santa Clara Counties, California	JRP Historical Consulting Services	
S-029657b		2002		Historic Property Survey for the Proposed Caltrain Electrification Program, San Francisco, San Mateo, and Santa Clara Counties, California	Parsons; JRP Historical Consulting Services; Far Western Anthropological Research Group, Inc.	
S-029657c		2002	Knox Mellon	FTA021021A; Caltrain Electrification Program, San Francisco, San Mateo, and Santa Clara Counties	Office of Historic Preservation	
S-029657d		2003	Meta Bunse	Final Finding of Effect Amendment, Caltrain Electrification Project, San Francisco, San Mateo, and Santa Clara Counties, California	JRP Historical Consulting Services	

Report List

Report No.	Other IDs	Year	Author(s)	Title	Affiliation	Resources
S-029657e		2001	Rand F. Herbert	Draft Finding of No Adverse Effect, Caltrain Electrification Program, San Francisco, San Mateo, and Santa Clara Counties, California	JRP Historical Consulting Services	
S-029657f		2008	Sharon A. Waechter, Jack Meyer, and Laura Leach-Palm	Cultural Resources Addendum for the Caltrain Electrification Program Alternative: San Francisco, San Mateo, and Santa Clara Counties, California	Far Western Anthropological Research Group, Inc.	
S-029657g		2008	Meta Bunse	Addendum Finding of Effect, Caltrain Electrification Program, San Francisco to San Jose (MP 0.0 to 52.0); San Francisco, San Mateo, and Santa Clara Counties, California	JRP Historical Consulting, LLC	
S-029657h		2002		Inventory and Evaluation of Historic Resources, Caltrain Electrification Program, San Francisco to Gilroy (MP 0.0 to 77.4) (Draft)	JRP Historical Consulting Services	
S-031445		2004	Robert Cartier	Cultural Resource Evaluation for the Guadalupe River Trail Reach Six Project in the City of San Jose	Archaeological Resource Management	43-000808, 43-000809, 43-000810, 43-000811, 43-000812, 43-000813, 43-000814, 43-000815, 43-000831, 43-000879, 43-000881, 43-001071, 43-001084
S-031898		2005	Colin I. Busby	Archaeological Monitoring Closure Report, Guadalupe River Flood Control Project, City of San Jose, Santa Clara County, Reach 3A Phase 1; Reach 3A, Phase 2; Reach 3B, DAC105-99-D-0006 Task Order 19; DAC105-99-D-0006-0019-SC001, United States Army Corps of Engineers (USCE), Sacramento District (letter report)	Basin Research Associates, Inc.	43-001495
S-032331		2004	Mark G. Hylkema	Santa Clara Valley Prehistory: Archaeological Investigations at CA-SCL-690, the Tamien Station Site, San Jose, California	California Department of Transportation	43-001071
S-032563	Caltrans - EA 439600	2006	Sunshine Psota, Erica Gibson, and Elaine-Maryse Solari	Archaeology of Instability: A Family's Struggle with Earthquakes and a Troubled Mind, Archaeology at 471 Marliere Street, State Route 87 High Occupancy Vehicle Lane Project, City of San Jose, Santa Clara County, California	Anthropological Studies Center, Sonoma State University	43-001776

Report List

Report No.	Other IDs	Year	Author(s)	Title	Affiliation	Resources
S-033061	Submitter - SWCA Cultural Resources Report Database No. 06-507; Submitter - SWCA Report No. 10715-180	2006	Nancy Sikes, Cindy Arrington, Bryon Bass, Chris Corey, Kevin Hunt, Steve O'Neil, Catherine Pruet, Tony Sawyer, Michael Tuma, Leslie Wagner, and Alex Wesson	Cultural Resources Final Report of Monitoring and Findings for the Qwest Network Construction Project, State of California	SWCA Environmental Consultants	01-000027, 01-000040, 01-000087, 01-000088, 01-000089, 01-000090, 07-000138, 27-000802, 27-001191, 27-001207, 28-000467, 43-000106, 43-000141, 43-000449, 43-000573, 43-000575, 43-000754, 43-000928, 43-001071, 48-000208, 48-000211, 48-000214, 48-000441, 48-000549, 49-001583, 57-000194, 57-000198, 57-000297, 57-000301, 57-000307
S-033061a		2006		Cultural Resources Final Report of Monitoring and Findings for the Qwest Network Construction Project, State of California	SWCA Environmental Consultants	
S-033061b		2007	Nancy E. Sikes	Final Report of Monitoring and Findings for the Qwest Network Construction Project (letter report)	SWCA Environmental Consultants	
S-034601		2006	Robert Cartier	Cultural Resource Evaluation of 640 Minnesota Avenue and 583 West Alma Avenue in the City of San Jose	Archaeological Resource Management	
S-035226		2008	Adrian Whitaker	Tamien Station Bike Path Lighting Improvements Project (letter report)	Far Western Anthropological Research Group, Inc.	

Report List

Report No.	Other IDs	Year	Author(s)	Title	Affiliation	Resources
S-036500		2007	Franklin Maggi, Leslie Dill, Charlene Duval, and Jessica Kusz	Washington Neighborhood Historic Context Survey, San Jose, Santa Clara County, California	Archives and Architecture	43-002278, 43-002279, 43-002280, 43-002281, 43-002282, 43-002283, 43-002284, 43-002285, 43-002286, 43-002287, 43-002288, 43-002289, 43-002290, 43-002291, 43-002292, 43-002293, 43-002294, 43-002295, 43-002296, 43-002297, 43-002298, 43-002299, 43-002300, 43-002301, 43-002302, 43-002303, 43-002304, 43-002305, 43-002306, 43-002307, 43-002308, 43-002309, 43-002310, 43-002311, 43-002312, 43-002313, 43-002314, 43-002315, 43-002316, 43-002317, 43-002318, 43-002319, 43-002320, 43-002321, 43-002322, 43-002323, 43-002324, 43-002325, 43-002326, 43-002327, 43-002328, 43-002329, 43-002330, 43-002331, 43-002332, 43-002333, 43-002334, 43-002335, 43-002336, 43-002337, 43-002338, 43-002339, 43-002340, 43-002341, 43-002342, 43-002343, 43-002344, 43-002345, 43-002346, 43-002347, 43-003192, 43-003193, 43-003194, 43-003195, 43-003196, 43-003197, 43-003198, 43-003199, 43-003200, 43-003201, 43-003202, 43-003203, 43-003204, 43-003205, 43-003206, 43-003207, 43-003208, 43-003209, 43-003210, 43-003211, 43-003212, 43-003213, 43-003214, 43-003215, 43-003216, 43-003217, 43-003218, 43-003219, 43-003220, 43-003221, 43-003222, 43-003223, 43-003224, 43-003225, 43-003226, 43-003227, 43-003228, 43-003229, 43-003230, 43-003231, 43-003232, 43-003233, 43-003234, 43-003235, 43-003236, 43-003237, 43-003238, 43-003239, 43-003240, 43-003241, 43-003242, 43-003243, 43-003244, 43-003245, 43-003246, 43-003247, 43-003248, 43-003249, 43-003250, 43-003251, 43-003252, 43-003253, 43-003254, 43-003255, 43-003256, 43-003257, 43-003258, 43-003259,

Report List

Report No.	Other IDs	Year	Author(s)	Title	Affiliation	Resources
S-038990		2009	Brian F. Byrd and Michael Darcangelo	Archaeological Survey for the San Jose Bridges Replacement Project, Santa Clara County, California	Far Western Anthropological Research Group, Inc.	43-003260, 43-003261, 43-003262, 43-003263, 43-003264, 43-003265 43-002234
S-044020	OHP PRN - FAA 010820 A	2003	Ward Hill, Woodruff C. Minor, and Charlene Duval	Historic Architectural Survey, Guadalupe/ Washington Neighborhood, Norman Y. Mineta San Jose International Airport, Acoustical Treatment Program, City of San Jose, Santa Clara County, California	Basin Research Associates, Inc.	
S-044020a		2006	Milford Wayne Donaldson, Joseph R. Rodriguez, Nancy Kochan, Mike McGuirt, Bert Beattie, Knox Mellon, and Don Kilma	Programmatic Agreement for the San Jose Norman Y. Mineta International Airport Acoustical Treatment Program	SHPO; FAA; ACT; ACHP	
S-046236	Caltrans - EA 439600; Caltrans - EA 439610	2003	Colin I. Busby	Historic Property Survey Report, State Route 87 High Occupancy Vehicle Lane Project, City of San Jose, Santa Clara County, California, S.R. 87/K.P. 0.5/10.14 (PM 0.3/6.3), EAs 439600 and 439610	Basin Research Associates, Inc.	43-000085, 43-000137, 43-000141, 43-000302, 43-000369, 43-000971
S-046294	OHP PRN - FCC_2014_0411_002 ; Submitter - Project QC242 27/14	2014	Michael Konzak and Adrian Praetzellis	Cultural Resources Inventory and Testing Report for Caltrain Base Station 11, San Jose, Santa Clara County, California	Anthropological Studies Center, Sonoma State University	43-001071
S-046294a		2015	Michael Konzak and Adrian Praetzellis	Archaeological Monitoring Summary Report for Caltrain Base Station 11, San Jose, Santa Clara County, California	ASC	

Report List

Report No.	Other IDs	Year	Author(s)	Title	Affiliation	Resources
S-047541	OHP PRN - COE960118A	1998	Robert Cartier	Draft Report for Cultural Resource Investigations Regarding the Upper Guadalupe River Flood Control Project	Archaeological Resource Management	43-000755, 43-000766, 43-000794, 43-001020, 43-001021, 43-001071, 43-001084, 43-003308, 43-003309, 43-003310, 43-003311, 43-003312, 43-003313, 43-003314, 43-003315, 43-003316, 43-003317, 43-003318, 43-003319, 43-003320, 43-003321, 43-003322, 43-003323, 43-003324, 43-003325, 43-003326, 43-003327, 43-003328, 43-003329, 43-003330, 43-003331, 43-003332, 43-003333, 43-003334, 43-003335, 43-003336, 43-003337, 43-003338, 43-003339, 43-003340, 43-003341, 43-003342, 43-003343, 43-003344, 43-003345, 43-003346, 43-003347, 43-003348, 43-003349, 43-003350, 43-003351, 43-003352, 43-003353, 43-003354, 43-003355, 43-003356, 43-003357, 43-003358, 43-003359, 43-003360, 43-003361, 43-003362, 43-003363, 43-003364, 43-003365, 43-003366, 43-003367, 43-003368, 43-003369, 43-003370, 43-003371, 43-003372, 43-003373, 43-003374, 43-003375, 43-003376, 43-003377, 43-003378, 43-003379, 43-003380, 43-003381, 43-003382, 43-003383, 43-003384, 43-003385, 43-003386, 43-003387, 43-003388, 43-003389, 43-003390, 43-003391, 43-003392, 43-003393, 43-003394, 43-003395, 43-003396, 43-003397, 43-003398, 43-003399, 43-003400, 43-003401, 43-003402, 43-003403, 43-003404, 43-003405, 43-003406, 43-003407, 43-003408, 43-003409, 43-003410, 43-003411, 43-003412, 43-003413, 43-003414, 43-003415, 43-003416, 43-003417, 43-003418, 43-003419, 43-003420, 43-003421, 43-003422

Report List

Report No.	Other IDs	Year	Author(s)	Title	Affiliation	Resources
S-047541a		1999	Dan Abeyta and Calvin C. Fong	COE960118A; Determination of Eligibility for the Guadalupe River Flood Control Project, Santa Clara County, CA	California Office of Historic Preservation; US Department of the Army, San Francisco District, Corps of Engineers	
S-051129	Caltrans - CML-5005 (142)	2018	Daniel Shoup	Almaden Avenue/Vine Street Safety Improvement Project San Jose, Santa Clara County, California, CML-5005 (142)	Archaeological/Historical Consultants	
S-052932	OTIS Report Number - FCC_2019_0122_003 ; Submitter - EBI Project No. 6118009515	2018	Dana E. Supernowicz	Cultural Resources Survey, Highway 87 / 3CA36526 / SF24421D, Near 841 Prevost Street, San Jose, Santa Clara County, California 95125, EBI Project No. 6118009515	EBI Consulting	
S-052932a		2019	Tara Cubie and Dana Supernowicz	Submission Packet, FCC Form 620, for proposed New Tower Project, Near 841 Prevost Street, San Jose, San Mateo County, California, Highway 87 / 3C36526/SF24421D, EBI Project Number: 6118009515	EBI Consulting	
S-052932b		2019	Julianne Polanco	[FCC_2019_0122_003] Highway 87 / SCA36526 / SF2441D, Near 841 Prevost Street, San Jose, Santa Clara County, New Tower	Office of Historic Preservation	
S-054832		2021	Ryan Brady, Sarah Brewer, and Julie Royer	Summary of Extended Phase I Investigations at 30 Locations for the Caltrain Peninsula Corridor Electrification Project, San Mateo and Santa Clara Counties, California (letter report)	Dudek	41-000009, 41-000275, 41-000498, 41-000506, 41-002116, 41-002395, 41-002396, 41-002397, 41-002399, 41-002400, 41-002813, 41-002814, 41-002815, 41-002816, 41-002817, 43-000042, 43-000050, 43-000595, 43-001071, 43-003137, 43-003172, 43-004192, 43-004193, 43-004194

NATIVE AMERICAN HERITAGE COMMISSION

August 27, 2023

Dr. Dana DePietro
FirstCarbon Solutions

Via Email to: ddepietro@fcs-intl.com

Re: Native American Tribal Consultation, Pursuant to the Assembly Bill 52 (AB 52), Amendments to the California Environmental Quality Act (CEQA) (Chapter 532, Statutes of 2014), Public Resources Code Sections 5097.94 (m), 21073, 21074, 21080.3.1, 21080.3.2, 21082.3, 21083.09, 21084.2 and 21084.3, Willow Street Billboard Project, Santa Clara County

To Whom It May Concern:

Pursuant to Public Resources Code section 21080.3.1 (c), attached is a consultation list of tribes that are traditionally and culturally affiliated with the geographic area of the above-listed project. Please note that the intent of the AB 52 amendments to CEQA is to avoid and/or mitigate impacts to tribal cultural resources, (Pub. Resources Code §21084.3 (a)) ("Public agencies shall, when feasible, avoid damaging effects to any tribal cultural resource.")

Public Resources Code sections 21080.3.1 and 21084.3(c) require CEQA lead agencies to consult with California Native American tribes that have requested notice from such agencies of proposed projects in the geographic area that are traditionally and culturally affiliated with the tribes on projects for which a Notice of Preparation or Notice of Negative Declaration or Mitigated Negative Declaration has been filed on or after July 1, 2015. Specifically, Public Resources Code section 21080.3.1 (d) provides:

Within 14 days of determining that an application for a project is complete or a decision by a public agency to undertake a project, the lead agency shall provide formal notification to the designated contact of, or a tribal representative of, traditionally and culturally affiliated California Native American tribes that have requested notice, which shall be accomplished by means of at least one written notification that includes a brief description of the proposed project and its location, the lead agency contact information, and a notification that the California Native American tribe has 30 days to request consultation pursuant to this section.

The AB 52 amendments to CEQA law does not preclude initiating consultation with the tribes that are culturally and traditionally affiliated within your jurisdiction prior to receiving requests for notification of projects in the tribe's areas of traditional and cultural affiliation. The Native American Heritage Commission (NAHC) recommends, but does not require, early consultation as a best practice to ensure that lead agencies receive sufficient information about cultural resources in a project area to avoid damaging effects to tribal cultural resources.

The NAHC also recommends, but does not require that agencies should also include with their notification letters, information regarding any cultural resources assessment that has been completed on the area of potential effect (APE), such as:

1. The results of any record search that may have been conducted at an Information Center of the California Historical Resources Information System (CHRIS), including, but not limited to:



CHAIRPERSON
Reginald Pagaling
Chumash

VICE-CHAIRPERSON
Buffy McQuillen
Yokayo Pomo, Yuki,
Nomlaki

SECRETARY
Sara Dutschke
Miwok

PARLIAMENTARIAN
Wayne Nelson
Luiseño

COMMISSIONER
Isaac Bojorquez
Ohlone-Costanoan

COMMISSIONER
Stanley Rodriguez
Kumeyaay

COMMISSIONER
Vacant

COMMISSIONER
Vacant

COMMISSIONER
Vacant

EXECUTIVE SECRETARY
Raymond C. Hitchcock
Miwok, Nisenan

NAHC HEADQUARTERS
1550 Harbor Boulevard
Suite 100
West Sacramento,
California 95691
(916) 373-3710
nahc@nahc.ca.gov
NAHC.ca.gov

- A listing of any and all known cultural resources that have already been recorded on or adjacent to the APE, such as known archaeological sites;
 - Copies of any and all cultural resource records and study reports that may have been provided by the Information Center as part of the records search response;
 - Whether the records search indicates a low, moderate, or high probability that unrecorded cultural resources are located in the APE; and
 - If a survey is recommended by the Information Center to determine whether previously unrecorded cultural resources are present.
2. The results of any archaeological inventory survey that was conducted, including:
- Any report that may contain site forms, site significance, and suggested mitigation measures.
- All information regarding site locations, Native American human remains, and associated funerary objects should be in a separate confidential addendum, and not be made available for public disclosure in accordance with Government Code section 6254.10.
3. The result of any Sacred Lands File (SLF) check conducted through the Native American Heritage Commission was positive. Please contact the tribes on the attached list for more information.
4. Any ethnographic studies conducted for any area including all or part of the APE; and
5. Any geotechnical reports regarding all or part of the APE.

Lead agencies should be aware that records maintained by the NAHC and CHRIS are not exhaustive and a negative response to these searches does not preclude the existence of a tribal cultural resource. A tribe may be the only source of information regarding the existence of a tribal cultural resource.

This information will aid tribes in determining whether to request formal consultation. In the event that they do, having the information beforehand will help to facilitate the consultation process.

If you receive notification of change of addresses and phone numbers from tribes, please notify the NAHC. With your assistance, we can assure that our consultation list remains current.

If you have any questions, please contact me at my email address: Cody.Campagne@nahc.ca.gov.

Sincerely,

Cody Campagne

Cody Campagne
Cultural Resources Analyst

Attachment

County	Tribe Name	Fed (F) Non-Fed (N)	Contact Person
Santa Clara	Amah Mutsun Tribal Band	N	Valentin Lopez, Chairperson
	Amah Mutsun Tribal Band	N	Ed Ketchum, Vice-Chairperson
	Amah Mutsun Tribal Band of Mission San Juan Bautista	N	Irene Zwierlein, Chairperson
	Indian Canyon Mutsun Band of Costanoan	N	Ann Marie Sayers, Chairperson
	Indian Canyon Mutsun Band of Costanoan	N	Kanyon Sayers-Roods, MLD Contact
	Muwekma Ohlone Indian Tribe of the SF Bay Area	N	Monica Arellano, Vice Chairwoman
	Muwekma Ohlone Indian Tribe of the SF Bay Area	N	Charlene Nijmeh, Chairperson
	North Valley Yokuts Tribe	N	Katherine Perez, Chairperson
	North Valley Yokuts Tribe	N	Timothy Perez,

Tamien Nation	N	Lillian Camarena, Secretary
Tamien Nation	N	Johnathan Wasaka Costillas, THPO
Tamien Nation	N	Quirina Luna Geary, Chairperson
The Ohlone Indian Tribe	N	Desiree Vigil, THPO
The Ohlone Indian Tribe	N	Andrew Galvan, Chairperson
The Ohlone Indian Tribe	N	Vincent Medina, Tribal Consultant
Wuksachi Indian Tribe/Eshom Valley Band	N	Kenneth Woodrow, Chairperson

This list is current only as of the date of this document. Distribution of this list does not relieve any person of sta

This list is only applicable for consultation with Native Americ

**Native American Heritage Commission
Native American Contact List
Santa Clara County
8/27/2023**

Contact Address	Phone #	Fax #	Email Address
P.O. Box 5272 Galt, CA, 95632	(916) 743-5833		vjltestingcenter@aol.com
	(530) 578-3864		aerieways@aol.com
3030 Soda Bay Road Lakeport, CA, 95453	(650) 851-7489	(650) 332-1526	amahmutsuntribal@gmail.com
P.O. Box 28 Hollister, CA, 95024	(831) 637-4238		ams@indiancanyon.org
1615 Pearson Court San Jose, CA, 95122	(408) 673-0626		kanyon@kanyonconsulting.com
20885 Redwood Road, Suite 232 Castro Valley, CA, 94546	(408) 205-9714		monicavarellano@gmail.com
20885 Redwood Road, Suite 232 Castro Valley, CA, 94546	(408) 464-2892		cnijmeh@muwekma.org
P.O. Box 717 Linden, CA, 95236	(209) 887-3415		canutes@verizon.net
P.O. Box 717 Linden, CA, 95236	(209) 662-2788		huskanam@gmail.com

**Native American Heritage Commission
Native American Contact List
Santa Clara County
8/27/2023**

336 Percy Street Madera, CA, 93638	(559) 363-5914		Lcamarena@tamien.org
10721 Pingree Road Clearlake Oaks, CA, 94523	(925) 336-5359		thpo@tamien.org
PO Box 8053 San Jose, CA, 95155	(707) 295-4011		qgeary@tamien.org
1775 Marco Polo Way, Apt. 21 Burlingame, CA, 94010	(650) 290-0245		dirwin0368@yahoo.com
P.O. Box 3388 Fremont, CA, 94539	Phone: (510) 882-0527	(510) 687-9393	chochenyo@AOL.com
17365 Via Del Rey San Lorenzo, CA, 94580	(510) 610-7587		vincent.d.medina@gmail.com
1179 Rock Haven Ct. Salinas, CA, 93906	(831) 443-9702		kwood8934@aol.com

tutory responsibility as defined in Section 7050.5 of the Health and Safety Code, Section 5097.94 of the Public Resources Code, and the California Environmental Quality Act (CEQA) for the proposed Willow Street Billboard Project, Santa Clara County. The project is located on Willow Street, between Santa Clara Avenue and San Antonio Avenue, in the City of San Jose. The project is a billboard structure that will be used for advertising purposes. The project is located in an area that is designated as a Native American Cultural Resource Area (NACRA) by the Santa Clara County Board of Supervisors. The project is located in an area that is designated as a Native American Cultural Resource Area (NACRA) by the Santa Clara County Board of Supervisors. The project is located in an area that is designated as a Native American Cultural Resource Area (NACRA) by the Santa Clara County Board of Supervisors.

Cultural Affiliation	Counties	Last Updated
Costanoan Northern Valley Yokut	Merced, Monterey, San Benito, Santa Clara, Santa Cruz	7/20/2023
Costanoan Northern Valley Yokut	Merced, Monterey, San Benito, Santa Clara, Santa Cruz	7/20/2023
Costanoan	Alameda, Contra Costa, Monterey, San Benito, San Francisco, San Mateo, Santa Clara, Santa Cruz	
Costanoan	Alameda, Contra Costa, Monterey, San Benito, San Francisco, San Mateo, Santa Clara, Santa Cruz	
Costanoan	Alameda, Contra Costa, Monterey, San Benito, San Francisco, San Mateo, Santa Clara, Santa Cruz	4/17/2018
Costanoan	Alameda, Contra Costa, Marin, Merced, Napa, Sacramento, San Francisco, San Joaquin, San Mateo, Santa Clara, Santa Cruz, Solano, Sonoma, Stanislaus	7/12/2019
Costanoan	Alameda, Contra Costa, Marin, Merced, Napa, Sacramento, San Francisco, San Joaquin, San Mateo, Santa Clara, Santa Cruz, Solano, Sonoma, Stanislaus	
Costanoan Northern Valley Yokut	Alameda, Calaveras, Contra Costa, Fresno, Madera, Mariposa, Merced, Sacramento, San Benito, San Joaquin, Santa	
Costanoan Northern Valley Yokut	Alameda, Calaveras, Contra Costa, Fresno, Madera, Mariposa, Merced, Sacramento, San Benito, San Joaquin, Santa	5/12/2020

Costanoan	Alameda, San Mateo, Santa Clara, Stanislaus	4/11/2023
Costanoan	Alameda, San Mateo, Santa Clara, Stanislaus	4/11/2023
Costanoan	Alameda, San Mateo, Santa Clara, Stanislaus	4/11/2023
Bay Miwok Ohlone Patwin Plains Miwok	Alameda, Contra Costa, San Francisco, San Mateo, Santa Clara	7/24/2023
Bay Miwok Ohlone Patwin Plains Miwok	Alameda, Contra Costa, San Francisco, San Mateo, Santa Clara	7/24/2023
Bay Miwok Ohlone Patwin Plains Miwok	Alameda, Contra Costa, San Francisco, San Mateo, Santa Clara	7/24/2023
Foothill Yokut Mono	Alameda, Calaveras, Contra Costa, Fresno, Inyo, Kings, Madera, Marin, Mariposa, Merced, Mono, Monterey, San Benito, San	6/19/2023

Code and section 5097.98 of the Public Resources Code.

County.

Record: PROJ-2023-004302
 Report Type: AB52 GIS
 Counties: Santa Clara
 NAHC Group: All

August 29, 2023

Tamien Nation
Lillian Camarena, Secretary
336 Percy Street
Madera, CA, 93638

Subject: Proposed Willow Street Billboard Project

Dear Lillian Camarena:

FirstCarbon Solutions (FCS) is preparing a Cultural Resources Assessment for the proposed Willow Street Billboard Project in the City of San José.

The Applicant is proposing to construct a double-sided electronic billboard on City-owned property at the northeast corner of SR 87 (Guadalupe Parkway) and Willow Street. The proposed billboard would be a back-to-back design, in a 15-foot spread "V" structure, with north and south-facing displays that would be visible to vehicles traveling northbound and southbound on SR 87 (Guadalupe Parkway).

Records Search maps with a 0.5-mile buffer around the site are enclosed for your reference.

As part of the cultural resources assessment, FCS conducted a Sacred Lands File (SLF) search and a California Historical Resource Information System (CHRIS) search. The results of the SLF records search was positive. We are still waiting on the results of the CHRIS search. The Native American Heritage Commission (NAHC) suggested you might be able to provide further information. If you have any additional information regarding potential historic or cultural resources in proximity or relation to the proposed project area, we would greatly appreciate your input.

UNITED STATES

T +1 888 826 5814
T +1 714 508 4100
F +1 714 508 4110
E info@fcs-intl.com

Irvine
250 Commerce
Suite 210
Irvine, CA 92602

Bay Area
2999 Oak Road
Suite 250
Walnut Creek, CA 94597

Central Valley
7726 N. First Street
#413
Fresno, CA 93720

Inland Empire
967 Kendall Drive
#A-537
San Bernardino, CA 92407

Sacramento Valley
2351 Sunset Boulevard
Suite 170-301
Rocklin, CA 95765

Utah
2901 Bluegrass Boulevard
Suite 200-62
Lehi, UT 84043

Connecticut
2 Corporate Drive
Suite 450
Shelton, CT 06484

New York
10 Monument Street
Deposit, NY 13754

56 Broome Corporate Parkway
Conklin, NY 13748

CANADA

UNITED KINGDOM

PORTUGAL

FRANCE

KENYA

AUSTRALIA

PHILIPPINES

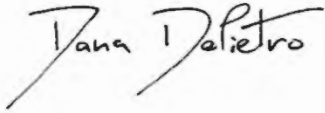
CHINA

MALAYSIA

SINGAPORE

Please note that this letter is a request for information pertaining to a cultural resources assessment and is not notification of a project under Senate Bill (SB) 18, Assembly Bill (AB) 52 or Section 106 of the National Historic Preservation Act. Designated lead agencies under the California Environmental Quality Act (CEQA) and National Environmental Policy Act (NEPA) are handling project notification and consultation requirements. Please feel free to contact me at 530.219.1432 or via email at ddepietro@fcs-intl.com and thank you for your valuable assistance.

Sincerely,



Dana Douglas DePietro, PhD
Director of Cultural Resources
FirstCarbon Solutions
2999 Oak Road, Suite 250
Walnut Creek, CA 94597

Enc: Attachment A

August 29, 2023

Tamien Nation
Johnathan Wasaka Costillas, THPO
10721 Pingree Road
Clearlake Oaks, CA, 94523

Subject: Proposed Willow Street Billboard Project

Dear Johnathan Wasaka Costillas:

FirstCarbon Solutions (FCS) is preparing a Cultural Resources Assessment for the proposed Willow Street Billboard Project in the City of San José.

The Applicant is proposing to construct a double-sided electronic billboard on City-owned property at the northeast corner of SR 87 (Guadalupe Parkway) and Willow Street. The proposed billboard would be a back-to-back design, in a 15-foot spread "V" structure, with north and south-facing displays that would be visible to vehicles traveling northbound and southbound on SR 87 (Guadalupe Parkway).

Records Search maps with a 0.5-mile buffer around the site are enclosed for your reference.

As part of the cultural resources assessment, FCS conducted a Sacred Lands File (SLF) search and a California Historical Resource Information System (CHRIS) search. The results of the SLF records search was positive. We are still waiting on the results of the CHRIS search. The Native American Heritage Commission (NAHC) suggested you might be able to provide further information. If you have any additional information regarding potential historic or cultural resources in proximity or relation to the proposed project area, we would greatly appreciate your input.

UNITED STATES

T +1 888 826 5814
T +1 714 508 4100
F +1 714 508 4110
E info@fcs-intl.com

Irvine
250 Commerce
Suite 210
Irvine, CA 92602

Bay Area
2999 Oak Road
Suite 250
Walnut Creek, CA 94597

Central Valley
7726 N. First Street
#413
Fresno, CA 93720

Inland Empire
967 Kendall Drive
#A-537
San Bernardino, CA 92407

Sacramento Valley
2351 Sunset Boulevard
Suite 170-301
Rocklin, CA 95765

Utah
2901 Bluegrass Boulevard
Suite 200-62
Lehi, UT 84043

Connecticut
2 Corporate Drive
Suite 450
Shelton, CT 06484

New York
10 Monument Street
Deposit, NY 13754

56 Broome Corporate Parkway
Conklin, NY 13748

CANADA

UNITED KINGDOM

PORTUGAL

FRANCE

KENYA

AUSTRALIA

PHILIPPINES

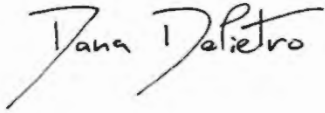
CHINA

MALAYSIA

SINGAPORE

Please note that this letter is a request for information pertaining to a cultural resources assessment and is not notification of a project under Senate Bill (SB) 18, Assembly Bill (AB) 52 or Section 106 of the National Historic Preservation Act. Designated lead agencies under the California Environmental Quality Act (CEQA) and National Environmental Policy Act (NEPA) are handling project notification and consultation requirements. Please feel free to contact me at 530.219.1432 or via email at ddepietro@fcs-intl.com and thank you for your valuable assistance.

Sincerely,



Dana Douglas DePietro, PhD
Director of Cultural Resources
FirstCarbon Solutions
2999 Oak Road, Suite 250
Walnut Creek, CA 94597

Enc: Attachment A

August 29, 2023

The Ohlone Indian Tribe
Andrew Galvan, Chairperson
P.O. Box 3388
Fremont, CA, 94539

Subject: Proposed Willow Street Billboard Project

Dear Chairperson Galvan:

FirstCarbon Solutions (FCS) is preparing a Cultural Resources Assessment for the proposed Willow Street Billboard Project in the City of San José.

The Applicant is proposing to construct a double-sided electronic billboard on City-owned property at the northeast corner of SR 87 (Guadalupe Parkway) and Willow Street. The proposed billboard would be a back-to-back design, in a 15-foot spread "V" structure, with north and south-facing displays that would be visible to vehicles traveling northbound and southbound on SR 87 (Guadalupe Parkway).

Records Search maps with a 0.5-mile buffer around the site are enclosed for your reference.

As part of the cultural resources assessment, FCS conducted a Sacred Lands File (SLF) search and a California Historical Resource Information System (CHRIS) search. The results of the SLF records search was positive. We are still waiting on the results of the CHRIS search. The Native American Heritage Commission (NAHC) suggested you might be able to provide further information. If you have any additional information regarding potential historic or cultural resources in proximity or relation to the proposed project area, we would greatly appreciate your input.

UNITED STATES

T +1 888 826 5814
T +1 714 508 4100
F +1 714 508 4110
E info@fcs-intl.com

Irvine
250 Commerce
Suite 210
Irvine, CA 92602

Bay Area
2999 Oak Road
Suite 250
Walnut Creek, CA 94597

Central Valley
7726 N. First Street
#413
Fresno, CA 93720

Inland Empire
967 Kendall Drive
#A-537
San Bernardino, CA 92407

Sacramento Valley
2351 Sunset Boulevard
Suite 170-301
Rocklin, CA 95765

Utah
2901 Bluegrass Boulevard
Suite 200-62
Lehi, UT 84043

Connecticut
2 Corporate Drive
Suite 450
Shelton, CT 06484

New York
10 Monument Street
Deposit, NY 13754

56 Broome Corporate Parkway
Conklin, NY 13748

CANADA

UNITED KINGDOM

PORTUGAL

FRANCE

KENYA

AUSTRALIA

PHILIPPINES

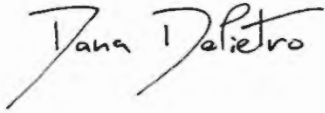
CHINA

MALAYSIA

SINGAPORE

Please note that this letter is a request for information pertaining to a cultural resources assessment and is not notification of a project under Senate Bill (SB) 18, Assembly Bill (AB) 52 or Section 106 of the National Historic Preservation Act. Designated lead agencies under the California Environmental Quality Act (CEQA) and National Environmental Policy Act (NEPA) are handling project notification and consultation requirements. Please feel free to contact me at 530.219.1432 or via email at ddepietro@fcs-intl.com and thank you for your valuable assistance.

Sincerely,



Dana Douglas DePietro, PhD
Director of Cultural Resources
FirstCarbon Solutions
2999 Oak Road, Suite 250
Walnut Creek, CA 94597

Enc: Attachment A

August 29, 2023

Tamien Nation
Quirina Luna Geary, Chairperson
10721 Pingree Road
Clearlake Oaks, CA, 94523

Subject: Proposed Willow Street Billboard Project

Dear Chairperson Geary:

FirstCarbon Solutions (FCS) is preparing a Cultural Resources Assessment for the proposed Willow Street Billboard Project in the City of San José.

The Applicant is proposing to construct a double-sided electronic billboard on City-owned property at the northeast corner of SR 87 (Guadalupe Parkway) and Willow Street. The proposed billboard would be a back-to-back design, in a 15-foot spread "V" structure, with north and south-facing displays that would be visible to vehicles traveling northbound and southbound on SR 87 (Guadalupe Parkway).

Records Search maps with a 0.5-mile buffer around the site are enclosed for your reference.

As part of the cultural resources assessment, FCS conducted a Sacred Lands File (SLF) search and a California Historical Resource Information System (CHRIS) search. The results of the SLF records search was positive. We are still waiting on the results of the CHRIS search. The Native American Heritage Commission (NAHC) suggested you might be able to provide further information. If you have any additional information regarding potential historic or cultural resources in proximity or relation to the proposed project area, we would greatly appreciate your input.

UNITED STATES

T +1 888 826 5814
T +1 714 508 4100
F +1 714 508 4110
E info@fcs-intl.com

Irvine
250 Commerce
Suite 210
Irvine, CA 92602

Bay Area
2999 Oak Road
Suite 250
Walnut Creek, CA 94597

Central Valley
7726 N. First Street
#413
Fresno, CA 93720

Inland Empire
967 Kendall Drive
#A-537
San Bernardino, CA 92407

Sacramento Valley
2351 Sunset Boulevard
Suite 170-301
Rocklin, CA 95765

Utah
2901 Bluegrass Boulevard
Suite 200-62
Lehi, UT 84043

Connecticut
2 Corporate Drive
Suite 450
Shelton, CT 06484

New York
10 Monument Street
Deposit, NY 13754

56 Broome Corporate Parkway
Conklin, NY 13748

CANADA

UNITED KINGDOM

PORTUGAL

FRANCE

KENYA

AUSTRALIA

PHILIPPINES

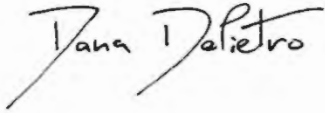
CHINA

MALAYSIA

SINGAPORE

Please note that this letter is a request for information pertaining to a cultural resources assessment and is not notification of a project under Senate Bill (SB) 18, Assembly Bill (AB) 52 or Section 106 of the National Historic Preservation Act. Designated lead agencies under the California Environmental Quality Act (CEQA) and National Environmental Policy Act (NEPA) are handling project notification and consultation requirements. Please feel free to contact me at 530.219.1432 or via email at ddepietro@fcs-intl.com and thank you for your valuable assistance.

Sincerely,



Dana Douglas DePietro, PhD
Director of Cultural Resources
FirstCarbon Solutions
2999 Oak Road, Suite 250
Walnut Creek, CA 94597

Enc: Attachment A

August 29, 2023

North Valley Yokuts Tribe
Katherine Perez, Chairperson
P.O. Box 717
Linden, CA, 95236

Subject: Proposed Willow Street Billboard Project

Dear Chairperson Perez:

FirstCarbon Solutions (FCS) is preparing a Cultural Resources Assessment for the proposed Willow Street Billboard Project in the City of San José.

The Applicant is proposing to construct a double-sided electronic billboard on City-owned property at the northeast corner of SR 87 (Guadalupe Parkway) and Willow Street. The proposed billboard would be a back-to-back design, in a 15-foot spread "V" structure, with north and south-facing displays that would be visible to vehicles traveling northbound and southbound on SR 87 (Guadalupe Parkway).

Records Search maps with a 0.5-mile buffer around the site are enclosed for your reference.

As part of the cultural resources assessment, FCS conducted a Sacred Lands File (SLF) search and a California Historical Resource Information System (CHRIS) search. The results of the SLF records search was positive. We are still waiting on the results of the CHRIS search. The Native American Heritage Commission (NAHC) suggested you might be able to provide further information. If you have any additional information regarding potential historic or cultural resources in proximity or relation to the proposed project area, we would greatly appreciate your input.

UNITED STATES

T +1 888 826 5814
T +1 714 508 4100
F +1 714 508 4110
E info@fcs-intl.com

Irvine
250 Commerce
Suite 210
Irvine, CA 92602

Bay Area
2999 Oak Road
Suite 250
Walnut Creek, CA 94597

Central Valley
7726 N. First Street
#413
Fresno, CA 93720

Inland Empire
967 Kendall Drive
#A-537
San Bernardino, CA 92407

Sacramento Valley
2351 Sunset Boulevard
Suite 170-301
Rocklin, CA 95765

Utah
2901 Bluegrass Boulevard
Suite 200-62
Lehi, UT 84043

Connecticut
2 Corporate Drive
Suite 450
Shelton, CT 06484

New York
10 Monument Street
Deposit, NY 13754

56 Broome Corporate Parkway
Conklin, NY 13748

CANADA

UNITED KINGDOM

PORTUGAL

FRANCE

KENYA

AUSTRALIA

PHILIPPINES

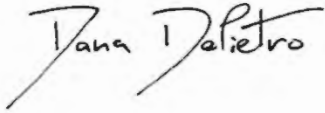
CHINA

MALAYSIA

SINGAPORE

Please note that this letter is a request for information pertaining to a cultural resources assessment and is not notification of a project under Senate Bill (SB) 18, Assembly Bill (AB) 52 or Section 106 of the National Historic Preservation Act. Designated lead agencies under the California Environmental Quality Act (CEQA) and National Environmental Policy Act (NEPA) are handling project notification and consultation requirements. Please feel free to contact me at 530.219.1432 or via email at ddepietro@fcs-intl.com and thank you for your valuable assistance.

Sincerely,



Dana Douglas DePietro, PhD
Director of Cultural Resources
FirstCarbon Solutions
2999 Oak Road, Suite 250
Walnut Creek, CA 94597

Enc: Attachment A

August 29, 2023

Amah Mutsun Tribal Band
Ed Ketchum, Vice-Chairperson
P.O. Box 5272
Galt, CA, 95632

Subject: Proposed Willow Street Billboard Project

Dear Vice-Chairperson Ed Ketchum:

FirstCarbon Solutions (FCS) is preparing a Cultural Resources Assessment for the proposed Willow Street Billboard Project in the City of San José.

The Applicant is proposing to construct a double-sided electronic billboard on City-owned property at the northeast corner of SR 87 (Guadalupe Parkway) and Willow Street. The proposed billboard would be a back-to-back design, in a 15-foot spread "V" structure, with north and south-facing displays that would be visible to vehicles traveling northbound and southbound on SR 87 (Guadalupe Parkway).

Records Search maps with a 0.5-mile buffer around the site are enclosed for your reference.

As part of the cultural resources assessment, FCS conducted a Sacred Lands File (SLF) search and a California Historical Resource Information System (CHRIS) search. The results of the SLF records search was positive. We are still waiting on the results of the CHRIS search. The Native American Heritage Commission (NAHC) suggested you might be able to provide further information. If you have any additional information regarding potential historic or cultural resources in proximity or relation to the proposed project area, we would greatly appreciate your input.

UNITED STATES

T +1 888 826 5814
T +1 714 508 4100
F +1 714 508 4110
E info@fcs-intl.com

Irvine
250 Commerce
Suite 210
Irvine, CA 92602

Bay Area
2999 Oak Road
Suite 250
Walnut Creek, CA 94597

Central Valley
7726 N. First Street
#413
Fresno, CA 93720

Inland Empire
967 Kendall Drive
#A-537
San Bernardino, CA 92407

Sacramento Valley
2351 Sunset Boulevard
Suite 170-301
Rocklin, CA 95765

Utah
2901 Bluegrass Boulevard
Suite 200-62
Lehi, UT 84043

Connecticut
2 Corporate Drive
Suite 450
Shelton, CT 06484

New York
10 Monument Street
Deposit, NY 13754

56 Broome Corporate Parkway
Conklin, NY 13748

CANADA

UNITED KINGDOM

PORTUGAL

FRANCE

KENYA

AUSTRALIA

PHILIPPINES

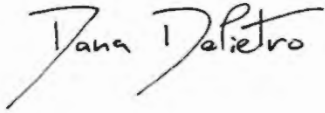
CHINA

MALAYSIA

SINGAPORE

Please note that this letter is a request for information pertaining to a cultural resources assessment and is not notification of a project under Senate Bill (SB) 18, Assembly Bill (AB) 52 or Section 106 of the National Historic Preservation Act. Designated lead agencies under the California Environmental Quality Act (CEQA) and National Environmental Policy Act (NEPA) are handling project notification and consultation requirements. Please feel free to contact me at 530.219.1432 or via email at ddepietro@fcs-intl.com and thank you for your valuable assistance.

Sincerely,



Dana Douglas DePietro, PhD
Director of Cultural Resources
FirstCarbon Solutions
2999 Oak Road, Suite 250
Walnut Creek, CA 94597

Enc: Attachment A

August 29, 2023

Amah Mutsun Tribal Band
Valentin Lopez, Chairperson
P.O. Box 5272
Galt, CA, 95632

Subject: Proposed Willow Street Billboard Project

Dear Chairperson Lopez:

FirstCarbon Solutions (FCS) is preparing a Cultural Resources Assessment for the proposed Willow Street Billboard Project in the City of San José.

The Applicant is proposing to construct a double-sided electronic billboard on City-owned property at the northeast corner of SR 87 (Guadalupe Parkway) and Willow Street. The proposed billboard would be a back-to-back design, in a 15-foot spread “V” structure, with north and south-facing displays that would be visible to vehicles traveling northbound and southbound on SR 87 (Guadalupe Parkway).

Records Search maps with a 0.5-mile buffer around the site are enclosed for your reference.

As part of the cultural resources assessment, FCS conducted a Sacred Lands File (SLF) search and a California Historical Resource Information System (CHRIS) search. The results of the SLF records search was positive. We are still waiting on the results of the CHRIS search. The Native American Heritage Commission (NAHC) suggested you might be able to provide further information. If you have any additional information regarding potential historic or cultural resources in proximity or relation to the proposed project area, we would greatly appreciate your input.

UNITED STATES

T +1 888 826 5814
T +1 714 508 4100
F +1 714 508 4110
E info@fcs-intl.com

Irvine
250 Commerce
Suite 210
Irvine, CA 92602

Bay Area
2999 Oak Road
Suite 250
Walnut Creek, CA 94597

Central Valley
7726 N. First Street
#413
Fresno, CA 93720

Inland Empire
967 Kendall Drive
#A-537
San Bernardino, CA 92407

Sacramento Valley
2351 Sunset Boulevard
Suite 170-301
Rocklin, CA 95765

Utah
2901 Bluegrass Boulevard
Suite 200-62
Lehi, UT 84043

Connecticut
2 Corporate Drive
Suite 450
Shelton, CT 06484

New York
10 Monument Street
Deposit, NY 13754

56 Broome Corporate Parkway
Conklin, NY 13748

CANADA

UNITED KINGDOM

PORTUGAL

FRANCE

KENYA

AUSTRALIA

PHILIPPINES

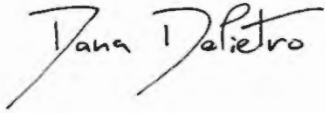
CHINA

MALAYSIA

SINGAPORE

Please note that this letter is a request for information pertaining to a cultural resources assessment and is not notification of a project under Senate Bill (SB) 18, Assembly Bill (AB) 52 or Section 106 of the National Historic Preservation Act. Designated lead agencies under the California Environmental Quality Act (CEQA) and National Environmental Policy Act (NEPA) are handling project notification and consultation requirements. Please feel free to contact me at 530.219.1432 or via email at ddepietro@fcs-intl.com and thank you for your valuable assistance.

Sincerely,



Dana Douglas DePietro, PhD
Director of Cultural Resources
FirstCarbon Solutions
2999 Oak Road, Suite 250
Walnut Creek, CA 94597

Enc: Attachment A

August 29, 2023

The Ohlone Indian Tribe
Vincent Medina, Tribal Consultant
17365 Via Del Rey
San Lorenzo, CA, 94580

Subject: Proposed Willow Street Billboard Project

Dear Vincent Medina:

FirstCarbon Solutions (FCS) is preparing a Cultural Resources Assessment for the proposed Willow Street Billboard Project in the City of San José.

The Applicant is proposing to construct a double-sided electronic billboard on City-owned property at the northeast corner of SR 87 (Guadalupe Parkway) and Willow Street. The proposed billboard would be a back-to-back design, in a 15-foot spread "V" structure, with north and south-facing displays that would be visible to vehicles traveling northbound and southbound on SR 87 (Guadalupe Parkway).

Records Search maps with a 0.5-mile buffer around the site are enclosed for your reference.

As part of the cultural resources assessment, FCS conducted a Sacred Lands File (SLF) search and a California Historical Resource Information System (CHRIS) search. The results of the SLF records search was positive. We are still waiting on the results of the CHRIS search. The Native American Heritage Commission (NAHC) suggested you might be able to provide further information. If you have any additional information regarding potential historic or cultural resources in proximity or relation to the proposed project area, we would greatly appreciate your input.

UNITED STATES

T +1 888 826 5814
T +1 714 508 4100
F +1 714 508 4110
E info@fcs-intl.com

Irvine
250 Commerce
Suite 210
Irvine, CA 92602

Bay Area
2999 Oak Road
Suite 250
Walnut Creek, CA 94597

Central Valley
7726 N. First Street
#413
Fresno, CA 93720

Inland Empire
967 Kendall Drive
#A-537
San Bernardino, CA 92407

Sacramento Valley
2351 Sunset Boulevard
Suite 170-301
Rocklin, CA 95765

Utah
2901 Bluegrass Boulevard
Suite 200-62
Lehi, UT 84043

Connecticut
2 Corporate Drive
Suite 450
Shelton, CT 06484

New York
10 Monument Street
Deposit, NY 13754

56 Broome Corporate Parkway
Conklin, NY 13748

CANADA

UNITED KINGDOM

PORTUGAL

FRANCE

KENYA

AUSTRALIA

PHILIPPINES

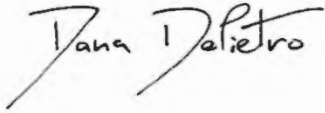
CHINA

MALAYSIA

SINGAPORE

Please note that this letter is a request for information pertaining to a cultural resources assessment and is not notification of a project under Senate Bill (SB) 18, Assembly Bill (AB) 52 or Section 106 of the National Historic Preservation Act. Designated lead agencies under the California Environmental Quality Act (CEQA) and National Environmental Policy Act (NEPA) are handling project notification and consultation requirements. Please feel free to contact me at 530.219.1432 or via email at ddepietro@fcs-intl.com and thank you for your valuable assistance.

Sincerely,



Dana Douglas DePietro, PhD
Director of Cultural Resources
FirstCarbon Solutions
2999 Oak Road, Suite 250
Walnut Creek, CA 94597

Enc: Attachment A



August 29, 2023

Muwekma Ohlone Indian Tribe of the SF Bay Area
Charlene Nijmeh, Chairperson
20885 Redwood Road, Suite 232
Castro Valley, CA, 94546

Subject: Proposed Willow Street Billboard Project

Dear Chairperson Nijmeh:

FirstCarbon Solutions (FCS) is preparing a Cultural Resources Assessment for the proposed Willow Street Billboard Project in the City of San José.

The Applicant is proposing to construct a double-sided electronic billboard on City-owned property at the northeast corner of SR 87 (Guadalupe Parkway) and Willow Street. The proposed billboard would be a back-to-back design, in a 15-foot spread “V” structure, with north and south-facing displays that would be visible to vehicles traveling northbound and southbound on SR 87 (Guadalupe Parkway).

Records Search maps with a 0.5-mile buffer around the site are enclosed for your reference.

As part of the cultural resources assessment, FCS conducted a Sacred Lands File (SLF) search and a California Historical Resource Information System (CHRIS) search. The results of the SLF records search was positive. We are still waiting on the results of the CHRIS search. The Native American Heritage Commission (NAHC) suggested you might be able to provide further information. If you have any additional information regarding potential historic or cultural resources in proximity or relation to the proposed project area, we would greatly appreciate your input.

UNITED STATES

T +1 888 826 5814
T +1 714 508 4100
F +1 714 508 4110
E info@fcs-intl.com

Irvine
250 Commerce
Suite 210
Irvine, CA 92602

Bay Area
2999 Oak Road
Suite 250
Walnut Creek, CA 94597

Central Valley
7726 N. First Street
#413
Fresno, CA 93720

Inland Empire
967 Kendall Drive
#A-537
San Bernardino, CA 92407

Sacramento Valley
2351 Sunset Boulevard
Suite 170-301
Rocklin, CA 95765

Utah
2901 Bluegrass Boulevard
Suite 200-62
Lehi, UT 84043

Connecticut
2 Corporate Drive
Suite 450
Shelton, CT 06484

New York
10 Monument Street
Deposit, NY 13754
56 Broome Corporate Parkway
Conklin, NY 13748

CANADA

UNITED KINGDOM

PORTUGAL

FRANCE

KENYA

AUSTRALIA

PHILIPPINES

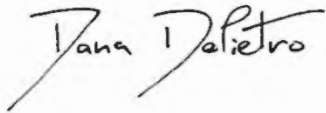
CHINA

MALAYSIA

SINGAPORE

Please note that this letter is a request for information pertaining to a cultural resources assessment and is not notification of a project under Senate Bill (SB) 18, Assembly Bill (AB) 52 or Section 106 of the National Historic Preservation Act. Designated lead agencies under the California Environmental Quality Act (CEQA) and National Environmental Policy Act (NEPA) are handling project notification and consultation requirements. Please feel free to contact me at 530.219.1432 or via email at ddepietro@fcs-intl.com and thank you for your valuable assistance.

Sincerely,



Dana Douglas DePietro, PhD
Director of Cultural Resources
FirstCarbon Solutions
2999 Oak Road, Suite 250
Walnut Creek, CA 94597

Enc: Attachment A

August 29, 2023

Indian Canyon Mutsun Band of Costanoan
Kanyon Sayers-Roods, MLD Contact
1615 Pearson Court
San Jose, CA, 95122

Subject: Proposed Willow Street Billboard Project

Dear Kanyon Sayers-Roods:

FirstCarbon Solutions (FCS) is preparing a Cultural Resources Assessment for the proposed Willow Street Billboard Project in the City of San José.

The Applicant is proposing to construct a double-sided electronic billboard on City-owned property at the northeast corner of SR 87 (Guadalupe Parkway) and Willow Street. The proposed billboard would be a back-to-back design, in a 15-foot spread “V” structure, with north and south-facing displays that would be visible to vehicles traveling northbound and southbound on SR 87 (Guadalupe Parkway).

Records Search maps with a 0.5-mile buffer around the site are enclosed for your reference.

As part of the cultural resources assessment, FCS conducted a Sacred Lands File (SLF) search and a California Historical Resource Information System (CHRIS) search. The results of the SLF records search was positive. We are still waiting on the results of the CHRIS search. The Native American Heritage Commission (NAHC) suggested you might be able to provide further information. If you have any additional information regarding potential historic or cultural resources in proximity or relation to the proposed project area, we would greatly appreciate your input.

UNITED STATES

T +1 888 826 5814
T +1 714 508 4100
F +1 714 508 4110
E info@fcs-intl.com

Irvine
250 Commerce
Suite 210
Irvine, CA 92602

Bay Area
2999 Oak Road
Suite 250
Walnut Creek, CA 94597

Central Valley
7726 N. First Street
#413
Fresno, CA 93720

Inland Empire
967 Kendall Drive
#A-537
San Bernardino, CA 92407

Sacramento Valley
2351 Sunset Boulevard
Suite 170-301
Rocklin, CA 95765

Utah
2901 Bluegrass Boulevard
Suite 200-62
Lehi, UT 84043

Connecticut
2 Corporate Drive
Suite 450
Shelton, CT 06484

New York
10 Monument Street
Deposit, NY 13754

56 Broome Corporate Parkway
Conklin, NY 13748

CANADA

UNITED KINGDOM

PORTUGAL

FRANCE

KENYA

AUSTRALIA

PHILIPPINES

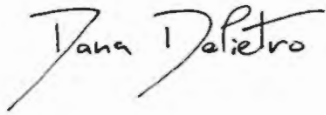
CHINA

MALAYSIA

SINGAPORE

Please note that this letter is a request for information pertaining to a cultural resources assessment and is not notification of a project under Senate Bill (SB) 18, Assembly Bill (AB) 52 or Section 106 of the National Historic Preservation Act. Designated lead agencies under the California Environmental Quality Act (CEQA) and National Environmental Policy Act (NEPA) are handling project notification and consultation requirements. Please feel free to contact me at 530.219.1432 or via email at ddepietro@fcs-intl.com and thank you for your valuable assistance.

Sincerely,



Dana Douglas DePietro, PhD
Director of Cultural Resources
FirstCarbon Solutions
2999 Oak Road, Suite 250
Walnut Creek, CA 94597

Enc: Attachment A

August 29, 2023

North Valley Yokuts Tribe
Timothy Perez
P.O. Box 717
Linden, CA, 95236

Subject: Proposed Willow Street Billboard Project

Dear Timothy Perez:

FirstCarbon Solutions (FCS) is preparing a Cultural Resources Assessment for the proposed Willow Street Billboard Project in the City of San José.

The Applicant is proposing to construct a double-sided electronic billboard on City-owned property at the northeast corner of SR 87 (Guadalupe Parkway) and Willow Street. The proposed billboard would be a back-to-back design, in a 15-foot spread "V" structure, with north and south-facing displays that would be visible to vehicles traveling northbound and southbound on SR 87 (Guadalupe Parkway).

Records Search maps with a 0.5-mile buffer around the site are enclosed for your reference.

As part of the cultural resources assessment, FCS conducted a Sacred Lands File (SLF) search and a California Historical Resource Information System (CHRIS) search. The results of the SLF records search was positive. We are still waiting on the results of the CHRIS search. The Native American Heritage Commission (NAHC) suggested you might be able to provide further information. If you have any additional information regarding potential historic or cultural resources in proximity or relation to the proposed project area, we would greatly appreciate your input.

UNITED STATES

T +1 888 826 5814
T +1 714 508 4100
F +1 714 508 4110
E info@fcs-intl.com

Irvine
250 Commerce
Suite 210
Irvine, CA 92602

Bay Area
2999 Oak Road
Suite 250
Walnut Creek, CA 94597

Central Valley
7726 N. First Street
#413
Fresno, CA 93720

Inland Empire
967 Kendall Drive
#A-537
San Bernardino, CA 92407

Sacramento Valley
2351 Sunset Boulevard
Suite 170-301
Rocklin, CA 95765

Utah
2901 Bluegrass Boulevard
Suite 200-62
Lehi, UT 84043

Connecticut
2 Corporate Drive
Suite 450
Shelton, CT 06484

New York
10 Monument Street
Deposit, NY 13754

56 Broome Corporate Parkway
Conklin, NY 13748

CANADA

UNITED KINGDOM

PORTUGAL

FRANCE

KENYA

AUSTRALIA

PHILIPPINES

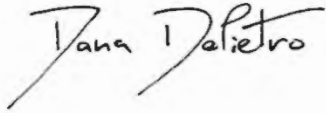
CHINA

MALAYSIA

SINGAPORE

Please note that this letter is a request for information pertaining to a cultural resources assessment and is not notification of a project under Senate Bill (SB) 18, Assembly Bill (AB) 52 or Section 106 of the National Historic Preservation Act. Designated lead agencies under the California Environmental Quality Act (CEQA) and National Environmental Policy Act (NEPA) are handling project notification and consultation requirements. Please feel free to contact me at 530.219.1432 or via email at ddepietro@fcs-intl.com and thank you for your valuable assistance.

Sincerely,



Dana Douglas DePietro, PhD
Director of Cultural Resources
FirstCarbon Solutions
2999 Oak Road, Suite 250
Walnut Creek, CA 94597

Enc: Attachment A

August 29, 2023

The Ohlone Indian Tribe
Desiree Vigil, THPO
1775 Marco Polo Way, Apt. 21
Burlingame, CA, 94010

Subject: Proposed Willow Street Billboard Project

Dear Desiree Vigil:

FirstCarbon Solutions (FCS) is preparing a Cultural Resources Assessment for the proposed Willow Street Billboard Project in the City of San José.

The Applicant is proposing to construct a double-sided electronic billboard on City-owned property at the northeast corner of SR 87 (Guadalupe Parkway) and Willow Street. The proposed billboard would be a back-to-back design, in a 15-foot spread "V" structure, with north and south-facing displays that would be visible to vehicles traveling northbound and southbound on SR 87 (Guadalupe Parkway).

Records Search maps with a 0.5-mile buffer around the site are enclosed for your reference.

As part of the cultural resources assessment, FCS conducted a Sacred Lands File (SLF) search and a California Historical Resource Information System (CHRIS) search. The results of the SLF records search was positive. We are still waiting on the results of the CHRIS search. The Native American Heritage Commission (NAHC) suggested you might be able to provide further information. If you have any additional information regarding potential historic or cultural resources in proximity or relation to the proposed project area, we would greatly appreciate your input.

UNITED STATES

T +1 888 826 5814
T +1 714 508 4100
F +1 714 508 4110
E info@fcs-intl.com

Irvine
250 Commerce
Suite 210
Irvine, CA 92602

Bay Area
2999 Oak Road
Suite 250
Walnut Creek, CA 94597

Central Valley
7726 N. First Street
#413
Fresno, CA 93720

Inland Empire
967 Kendall Drive
#A-537
San Bernardino, CA 92407

Sacramento Valley
2351 Sunset Boulevard
Suite 170-301
Rocklin, CA 95765

Utah
2901 Bluegrass Boulevard
Suite 200-62
Lehi, UT 84043

Connecticut
2 Corporate Drive
Suite 450
Shelton, CT 06484

New York
10 Monument Street
Deposit, NY 13754

56 Broome Corporate Parkway
Conklin, NY 13748

CANADA

UNITED KINGDOM

PORTUGAL

FRANCE

KENYA

AUSTRALIA

PHILIPPINES

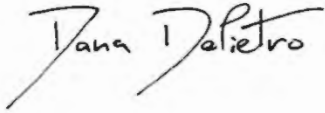
CHINA

MALAYSIA

SINGAPORE

Please note that this letter is a request for information pertaining to a cultural resources assessment and is not notification of a project under Senate Bill (SB) 18, Assembly Bill (AB) 52 or Section 106 of the National Historic Preservation Act. Designated lead agencies under the California Environmental Quality Act (CEQA) and National Environmental Policy Act (NEPA) are handling project notification and consultation requirements. Please feel free to contact me at 530.219.1432 or via email at ddepietro@fcs-intl.com and thank you for your valuable assistance.

Sincerely,



Dana Douglas DePietro, PhD
Director of Cultural Resources
FirstCarbon Solutions
2999 Oak Road, Suite 250
Walnut Creek, CA 94597

Enc: Attachment A

August 29, 2023

Wuksachi Indian Tribe/Eshom Valley Band
Kenneth Woodrow, Chairperson
1179 Rock Haven Ct.
Salinas, CA 93906

Subject: Proposed Willow Street Billboard Project

Dear Chairperson Kenneth Woodrow:

FirstCarbon Solutions (FCS) is preparing a Cultural Resources Assessment for the proposed Willow Street Billboard Project in the City of San José.

The Applicant is proposing to construct a double-sided electronic billboard on City-owned property at the northeast corner of SR 87 (Guadalupe Parkway) and Willow Street. The proposed billboard would be a back-to-back design, in a 15-foot spread "V" structure, with north and south-facing displays that would be visible to vehicles traveling northbound and southbound on SR 87 (Guadalupe Parkway).

Records Search maps with a 0.5-mile buffer around the site are enclosed for your reference.

As part of the cultural resources assessment, FCS conducted a Sacred Lands File (SLF) search and a California Historical Resource Information System (CHRIS) search. The results of the SLF records search was positive. We are still waiting on the results of the CHRIS search. The Native American Heritage Commission (NAHC) suggested you might be able to provide further information. If you have any additional information regarding potential historic or cultural resources in proximity or relation to the proposed project area, we would greatly appreciate your input.

UNITED STATES

T +1 888 826 5814
T +1 714 508 4100
F +1 714 508 4110
E info@fcs-intl.com

Irvine
250 Commerce
Suite 210
Irvine, CA 92602

Bay Area
2999 Oak Road
Suite 250
Walnut Creek, CA 94597

Central Valley
7726 N. First Street
#413
Fresno, CA 93720

Inland Empire
967 Kendall Drive
#A-537
San Bernardino, CA 92407

Sacramento Valley
2351 Sunset Boulevard
Suite 170-301
Rocklin, CA 95765

Utah
2901 Bluegrass Boulevard
Suite 200-62
Lehi, UT 84043

Connecticut
2 Corporate Drive
Suite 450
Shelton, CT 06484

New York
10 Monument Street
Deposit, NY 13754

56 Broome Corporate Parkway
Conklin, NY 13748

CANADA

UNITED KINGDOM

PORTUGAL

FRANCE

KENYA

AUSTRALIA

PHILIPPINES

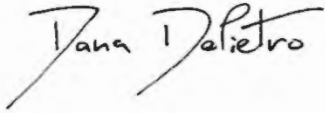
CHINA

MALAYSIA

SINGAPORE

Please note that this letter is a request for information pertaining to a cultural resources assessment and is not notification of a project under Senate Bill (SB) 18, Assembly Bill (AB) 52 or Section 106 of the National Historic Preservation Act. Designated lead agencies under the California Environmental Quality Act (CEQA) and National Environmental Policy Act (NEPA) are handling project notification and consultation requirements. Please feel free to contact me at 530.219.1432 or via email at ddepietro@fcs-intl.com and thank you for your valuable assistance.

Sincerely,



Dana Douglas DePietro, PhD
Director of Cultural Resources
FirstCarbon Solutions
2999 Oak Road, Suite 250
Walnut Creek, CA 94597

Enc: Attachment A



Photograph 1: Overview from the southeast corner of the project site; facing northwest. September 13, 2023



Photograph 2: Overview from the southwest corner of the project site; facing northeast. September 13, 2023



Photograph 3: Overview of the project site from the west; facing east. September 13, 2023



Photograph 4: Overview from of the project site from the southern boundary; facing north. September 13, 2023



Photograph 5: Representative soil composition of imported gravel and artificial fill across the project site. September 13, 2023



Photograph 6: Area of visible soil in the northern portion of the project site. September 13, 2023

THIS PAGE INTENTIONALLY LEFT BLANK