

Project Detail Map








Project: Roots 140
USGS Quad: MCCONAUGHY GULCH
Location: T 42N R 9W Section 23, 24, 25, 26
County: SISKIYOU

Point Blue Conservation Science
WCB Roots Program
Roots Liaison: Andrew Bertotti
Date: 02/12/2024



Legend

Type

-  Barn Owl box
-  Bird Nest Box w/pole
-  Raptor perch
-  Wood Duck Box w/pole
-  Noxious Weed Abatement
-  Planting
-  Irrigation Line

Approx Scale: 1:12,182
when printed on 8-1/2 x 11 paper

0 0.05 0.1 0.2 0.3 0.4 Miles



Maxar