

## NOTICE OF EXEMPTION

**To:**

Office of Planning and Research  
1400 10th Street, Room 121  
Sacramento, CA 95814

**From:**

California Tahoe Conservancy  
1061 Third Street  
South Lake Tahoe, CA 96150

**Project Title:** Normuk Erosion Control

**Project Location – Specific:**

This project is located on El Dorado County Assessment Number (AN) 034-571-001 and is adjacent to 1810 Normuk Street, South Lake Tahoe. (Exhibit A)

**Project Location – City:** South Lake Tahoe

**Project Location – County:** El Dorado County

**Description of Nature, Purpose, and Beneficiaries of Project:**

This project involves repairing a damaged drainage ditch to enhance functionality and prevent further erosion. The ditch will be reinforced with a rock lining to improve water flow and prevent erosion. Additionally, a crossing will be constructed using pressure treated lumber, seamlessly connecting this section with the existing trail network on the parcel.

**Name of Public Agency Approving Project:** California Tahoe Conservancy

**Name of Person or Agency Carrying Out Project:** California Tahoe Conservancy

**Exempt Status:**

- Ministerial (§ 15268)
- Declared Emergency (§ 15269(a))
- Emergency Project (§ 15269(b)(c))
- Categorical Exemption – If applicable, Classes 3 and 4, §§ 15303 and 15304. (See also Cal. Code Regs., tit. 14, §§ 12102.4 and 12102.6.)

**Reasons Why Project is Exempt:**

This project is exempt because it involves the construction of a rock lined drainage ditch and a crossing over the ditch which will result in minor alterations to the land (Class 4). The construction of the wooden bridge will result in the construction of new small structures (Class 3).

**Contact Person:** Haley Lazar

**Telephone Number:** (530) 208-8892

**Date Received for Filing:**

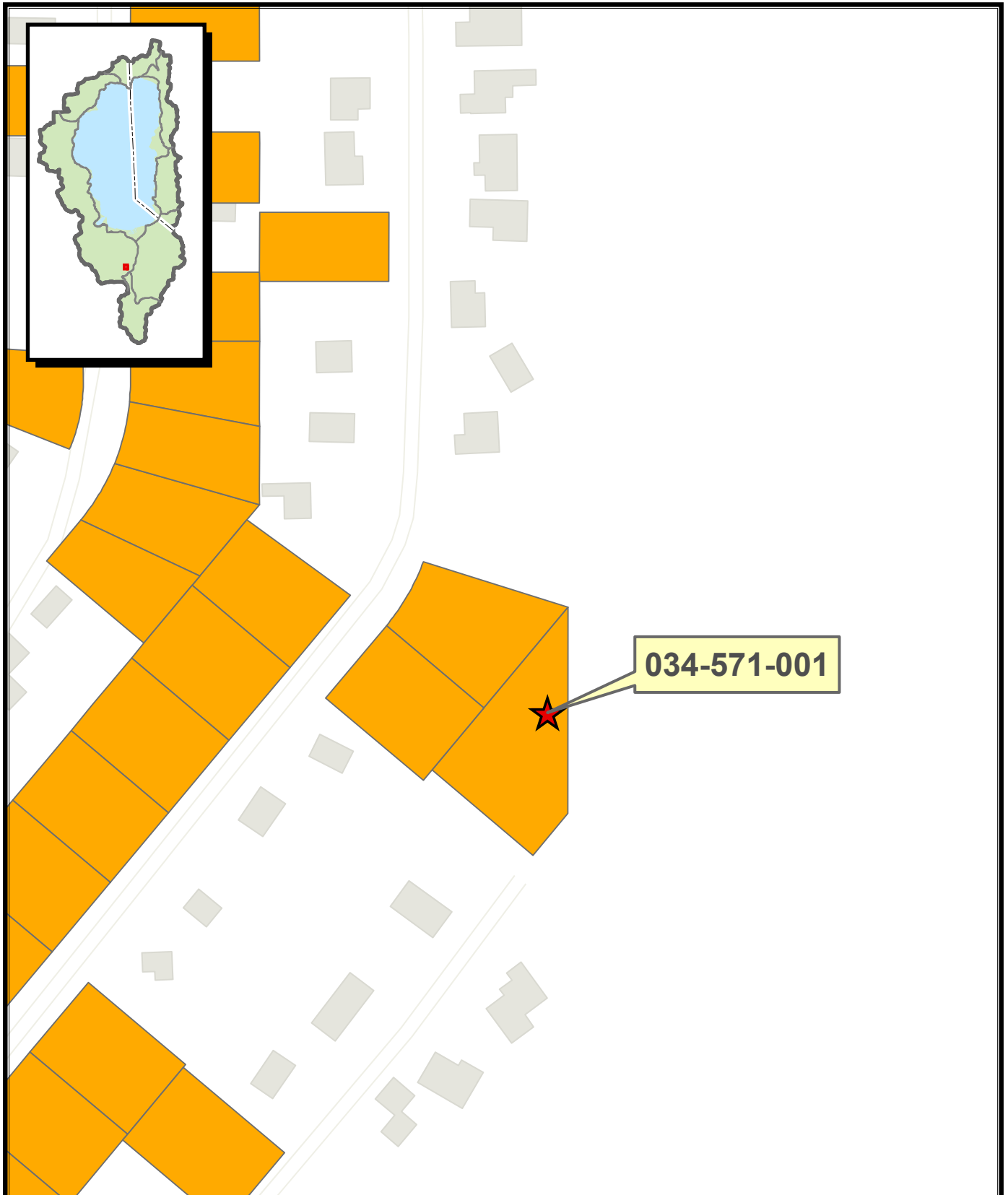
*Kevin Prior*

---

Kevin Prior

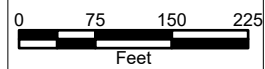
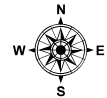
Director of the Land Division

**EXHIBIT A**  
**Normuk Street Erosion Control**



**Legend**

 Conservancy Ownership



Sources:  
TRPA, CTC

**California**  
**Tahoe Conservancy**

**August 2024**

\*Map for reference purposes  
only.

## Certificate Of Completion

Envelope Id: 8CD0B791-4D31-4F26-AB80-27DE36D20D1F	Status: Completed
Subject: Complete with Docusign: Normuk_Erosion_Control_NOE	
Source Envelope:	
Document Pages: 2	Signatures: 1
Certificate Pages: 1	Initials: 0
AutoNav: Enabled	Envelope Originator:
Envelopeld Stamping: Disabled	Haley Lazar
Time Zone: (UTC-08:00) Pacific Time (US & Canada)	11493 Sunset Hills Rd
	Suite 100
	Reston, VA 20190
	haley.lazar@tahoe.ca.gov
	IP Address: 134.186.111.64

## Record Tracking

Status: Original	Holder: Haley Lazar	Location: DocuSign
3/19/2025 8:36:35 AM	haley.lazar@tahoe.ca.gov	
Security Appliance Status: Connected	Pool: StateLocal	
Storage Appliance Status: Connected	Pool: Tahoe Conservancy, California	Location: Docusign

## Signer Events

Signer Events	Signature	Timestamp
Kevin Prior	<i>Kevin Prior</i>	Sent: 3/19/2025 8:37:47 AM
kevin.prior@tahoe.ca.gov		Viewed: 3/26/2025 8:56:08 AM
Director of Lands		Signed: 3/26/2025 8:56:43 AM
Tahoe Conservancy		
Security Level: Email, Account Authentication (None)	Signature Adoption: Pre-selected Style	
	Using IP Address: 75.141.201.82	

**Electronic Record and Signature Disclosure:**  
Not Offered via Docusign

## In Person Signer Events

Signature

Timestamp

## Editor Delivery Events

Status

Timestamp

## Agent Delivery Events

Status

Timestamp

## Intermediary Delivery Events

Status

Timestamp

## Certified Delivery Events

Status

Timestamp

## Carbon Copy Events

Status

Timestamp

## Witness Events

Signature

Timestamp

## Notary Events

Signature

Timestamp

## Envelope Summary Events

Status

Timestamps

Envelope Sent	Hashed/Encrypted	3/19/2025 8:37:47 AM
Certified Delivered	Security Checked	3/26/2025 8:56:08 AM
Signing Complete	Security Checked	3/26/2025 8:56:43 AM
Completed	Security Checked	3/26/2025 8:56:43 AM

## Payment Events

Status

Timestamps