

**Notice of Exemption**

**To:** Office of Planning and Research  
P.O. Box 3044, Room 113  
Sacramento, CA 95812-3044  
  
County Clerk  
County of: Los Angeles  
12400 Imperial Hwy.  
Norwalk, CA 90650

**From:** (Public Agency): City of Los Angeles  
Department of Cannabis Regulation  
221 N. Figueroa St., Suite 1245, Los Angeles, CA 90012  
  
(Address)

Project Title: DCR CORE RECORD NO. 200184

Project Applicant: Serob Papazyan

Project Location - Specific:  
14300-14310 W Oxnard Street Los Angeles, CA 91401 / Tyrone Ave & Van Nuys Blvd

Project Location - City: Los Angeles Project Location - County: Los Angeles

Description of Nature, Purpose and Beneficiaries of Project:

Cultivation of commercial cannabis products under State and local law.

Name of Public Agency Approving Project: City of Los Angeles, Department of Cannabis Regulation

Name of Person or Agency Carrying Out Project: Serob Papazyan

Exempt Status: **(check one):**

- Ministerial (Sec. 21080(b)(1); 15268);
- Declared Emergency (Sec. 21080(b)(3); 15269(a));
- Emergency Project (Sec. 21080(b)(4); 15269(b)(c));
- Categorical Exemption. State type and section number: CEQA Section 15301 / Class 1
- Statutory Exemptions. State code number: \_\_\_\_\_


Reasons why project is exempt:

Environmentally benign infill project consistent with the General Plan, Zoning requirements and consistent with the criteria for a Class 1 Categorical Exemption pursuant to CEQA Guidelines Section 15301 and does not require further analysis based on the exceptions in CEQA Guidelines Section 15300.2, and thus, DCR finds that no further CEQA analysis is required.

Lead Agency  
Contact Person: Jason Killeen Area Code/Telephone/Extension: (213) 978-0738

**If filed by applicant:**

1. Attach certified document of exemption finding.
2. Has a Notice of Exemption been filed by the public agency approving the project?   ▪ Yes    No

Signature:  Date: 03/19/2025 Title: Asst. Executive Director

▪ Signed by Lead Agency   Signed by Applicant

Authority cited: Sections 21083 and 21110, Public Resources Code.  
Reference: Sections 21108, 21152, and 21152.1, Public Resources Code.

Date Received for filing at OPR: \_\_\_\_\_

2025 061542

OFFICE OF THE CITY CLERK  
200 NORTH SPRING STREET, ROOM 395  
LOS ANGELES, CALIFORNIA 90012

ON March 26 2025



FILED  
Mar 26 2025

CALIFORNIA ENVIRONMENTAL QUALITY ACT

UNTIL April 25 2025

# NOTICE OF EXEMPTION

REGISTRAR - RECORDER/COUNTY CLERK

(PRC Section 21152; CEQA Guidelines Section 15062)

Doc: C. Legan, Registrar - Recorder/County Clerk

Electronically signed by RICYENA MCCLAIN

Pursuant to Public Resources Code § 21152(b) and CEQA Guidelines § 15062, the notice should be posted with the County Clerk by mailing the form and posting fee payment to the following address: Los Angeles County Clerk/Recorder, Environmental Notices, P.O. Box 1208, Norwalk, CA 90650. Pursuant to Public Resources Code § 21167 (d), the posting of this notice starts a 35-day statute of limitations on court challenges to reliance on an exemption for the project. Failure to file this notice as provided above, results in the statute of limitations being extended to 180 days.

PARENT CASE NUMBER(S) / REQUESTED ANNUAL LICENSES

LA-C-24-200184-ANN / Cultivation Indoor

LEAD CITY AGENCY

City of Los Angeles (Department of Cannabis Regulation)

CASE NUMBER

ENV- 200184-ANN

PROJECT TITLE

DCR CORE RECORD NO. 200184

COUNCIL DISTRICT

4

PROJECT LOCATION (Street Address and Cross Streets and/or Attached Map)

14300-14310 W Oxnard Street Los Angeles, CA 91401 / Tyrone Ave & Van Nuys Blvd

Map attached.

PROJECT DESCRIPTION:

Cultivation of commercial cannabis products under State and local law.

Additional page(s) attached.

NAME OF APPLICANT / OWNER:

Serob Papazyan

CONTACT PERSON (If different from Applicant/Owner above)

Jason Killeen

(AREA CODE) TELEPHONE NUMBER

(213) 978-0738

EXT.

EXEMPT STATUS: (Check all boxes, and include all exemptions, that apply and provide relevant citations.)

STATE CEQA STATUTE & GUIDELINES

STATUTORY EXEMPTION(S)

Public Resources Code Section(s) \_\_\_\_\_

CATEGORICAL EXEMPTION(S) (State CEQA Guidelines Sec. 15301-15333 / Class 1-Class 33)

CEQA Guideline Section(s) / Class(es) CEQA Section 15301 / Class 1

OTHER BASIS FOR EXEMPTION (E.g., CEQA Guidelines Section 15061(b)(3) or (b)(4) or Section 15378(b) )

JUSTIFICATION FOR PROJECT EXEMPTION:

Additional page(s) attached

Environmentally benign infill project consistent with the General Plan, Zoning requirements and consistent with the criteria for a Class 1 Categorical Exemption pursuant to CEQA Guidelines Section 15301 and does not require further analysis based on the exceptions in CEQA Guidelines Section 15300.2, and thus, DCR finds that no further CEQA analysis is required.

None of the exceptions in CEQA Guidelines Section 15300.2 to the categorical exemption(s) apply to the Project.

The project is identified in one or more of the list of activities in the City of Los Angeles CEQA Guidelines as cited in the justification.

IF FILED BY APPLICANT, ATTACH CERTIFIED DOCUMENT ISSUED BY THE DEPARTMENT OF CANNABIS REGULATION STATING THAT THE DEPARTMENT HAS FOUND THE PROJECT TO BE EXEMPT.

If different from the applicant, the identity of the person undertaking the project.

CITY STAFF USE ONLY:

CITY STAFF NAME AND SIGNATURE

Jason Killeen

STAFF TITLE

Asst. Executive Director

COMMERCIAL CANNABIS ANNUAL LICENSE(S) APPROVED

Cultivation Indoor

DISTRIBUTION: County Clerk, Agency Record

Rev. 6-22-2021

**DEPARTMENT OF  
CANNABIS REGULATION**  
-  
CANNABIS REGULATION  
COMMISSION

THRYERIS MASON  
PRESIDENT

DAVID NASH  
VICE PRESIDENT

ANTON FARMBY  
SHI YOUNG LIM  
MARIO MELENDEZ

JOSIE TREVIZO  
Commission Executive Assistant  
(213) 978-0738

**City of Los Angeles**  
CALIFORNIA



Karen Bass  
MAYOR

**EXECUTIVE OFFICES**  
221 N. FIGUEROA STREET, SUITE 1245  
LOS ANGELES, CA 90012  
(213) 978-0738

MICHELLE GARAKIAN  
EXECUTIVE DIRECTOR

JASON KILLEEN  
ASSISTANT EXECUTIVE DIRECTOR

VACANT  
ASSISTANT EXECUTIVE DIRECTOR

<http://cannabis.lacity.org>

**DETERMINATION AND APPROVAL OF  
COMMERCIAL CANNABIS ANNUAL LICENSE(S)**

Pursuant to Los Angeles Municipal Code (LAMC) Section 104.06, the following application for commercial cannabis activity is complete and the Department of Cannabis Regulation (DCR) has determined the Applicant meets the requirements for the issuance of an Annual License for the commercial cannabis activity listed below. DCR also has determined this project is categorically exempt from the requirements of the California Environmental Quality Act (CEQA) pursuant to the categorical exemptions under Class 1.

<b>DCR Record No.:</b>	LA-C-24-200184-ANN
<b>Applicant Name:</b>	Serob Papazyan
<b>Activity(ies) Requested:</b>	Cultivation Specialty Indoor (Type 1A)
<b>Proposed Project:</b>	The Applicant seeks an Annual License for the commercial cannabis activity(ies) listed above pursuant to LAMC section 104.06 et. al.
<b>Business Premises Address/ Project Location:</b>	14300-14310 W Oxnard Street Los Angeles, CA 91401
Council District: Closest Neighborhood Council: Business Improvement District: Community Plan Area: Zoning:	4 Van Nuys - Van Nuys - North Sherman Oaks CM-1
<b>LAMC Section / "Phase":</b>	LAMC 104.08 / Phase 2
<b>Environmental Analysis/Clearance:</b> ENV-200184-ANN	Notice of Exemption pursuant to the Class 1 categorical exemption (tit. 14, Cal. Code Regs., §§ 15301)

**BACKGROUND:**

The Applicant was issued Temporary Approval by DCR with an effective date of August 27, 2019. Since that time, the Applicant has adhered to the requirements of the Los Angeles Municipal Code (LAMC) and DCR's Rules and Regulations, and completed all requirements for the issuance of an Annual License. The Applicant currently possesses a State Provisional License, CCL20-0000138, to conduct Cultivation Specialty Indoor (Type 1A), active through August 20th, 2025.

The Applicant is not subject to the requirements of LAMC Section 104.20 for the Social Equity Program. The Business Premises is located at 14300-14310 W Oxnard Street, Los Angeles, CA 91401, a parcel zoned for Commercial Manufacturing purposes.

**DEPARTMENT ANNUAL LICENSING DETERMINATIONS:**

DCR recommends approving the Annual License for the Applicant based on the following factors:

- The Applicant has met the Application requirements under LAMC Section 104.03.
- The Business Premises location meets the requirements under LAMC Section 105.02.
- The Application does not contain any grounds for denial under LAMC Section 104.04.
- **(Social Equity only):** The Applicant has met the requirements under LAMC Section 104.20.

**THERE ARE NO EXISTING REASONS TO DENY AN ANNUAL LICENSE:**

DCR or the Cannabis Regulation Commission may deny an Annual Application for the reasons stated in LAMC section 104.04. These denial reasons include, but are not limited, to:

- The Business Premises is substantially different from the diagram of the Business Premises submitted by the Applicant or Licensee;
- Denying DCR employees or agents access to the Business Premises;
- Procuring a License by fraud or deceit, making a material misrepresentation, false statement, or knowingly failing to disclose a material fact;
- Failing to timely to provide DCR with requested information, forms or documents;
- Denial of a license, permit or other authorization to engage in Commercial Cannabis Activity by any state or other local licensing authority;
- Creation a significant public safety problem as documented by a law enforcement agency;
- Failure to adhere to the requirements of this article or the Rules and Regulations;
- Engaging in unlicensed Commercial Cannabis Activity in violation of Section 104.15;
- **(Social Equity Only)** Failing to comply with any requirement in LAMC Section 104.20;
- The Business Premises was the site of a utility disconnect, padlocking or certain criminal convictions for a period of 5 years from the date of the conviction, padlock or disconnect;
- Improper zoning or distancing of the Business Premises from Sensitive Uses under LAMC Section 105.00 *et seq*; and,
- An Owner is an individual who holds office in, is employed by, any agency of the State of California and any of its political subdivisions when the individual's duties include the enforcement or regulation of Commercial Cannabis Activity or any other penal provisions of law of the State of California prohibiting or regulating Commercial Cannabis Activity.

At present, DCR is not aware of any existing facts or circumstances to deny this Annual License for the reasons in LAMC Section 104.04.

**CEQA PROJECT ANALYSIS & FINDINGS:**

**PROJECT DESCRIPTION:**

The Applicant seeks an Annual License for continued cannabis cultivation on an existing site zoned for commercial manufacturing, CM-1, on three lots at 14300–14310 Oxnard Street (includes 14306 Oxnard), Los Angeles, CA 91401 (Assessor's Parcel Number 2245-0170-013, 011, and 012). The Project-Specific Information Form (LIC-4013-FORM) (**Exhibit A**) submitted by the Applicant indicates the project site is used for cannabis activities, and the project does not propose expansion. Proposed cultivation activities include preparing the soil and growing medium, planting seeds or clones, irrigating, fertilizing, and managing pests, harvesting plants, drying, curing and trimming plants. Existing City sewer service is provided to the project site, and water and electricity are provided by the City of Los Angeles Department of Water and Power. Proposed operations would have two employees and hours of operation would be Monday through Friday from 9:00 a.m. to 6:00 p.m. Pre-application review has found the project to be consistent with planning and zoning. Further project site information is provided in the Project Parcel Profile Report from the City's Zone Information and Map Access System (ZIMAS) (**Exhibit B**). Compliance with Los Angeles Municipal Code Sections 104.00 *et seq.* and 105.00 *et seq.*, as well as DCR's Rules and Regulations, does not waive or otherwise circumvent any other City or State requirements or necessary permits from the City, State, or other public agencies, such as the Los Angeles Department of Building and Safety, the Los Angeles Fire Department, or the Los Angeles County Public Health Department. Full compliance with all applicable regulations for the proposed cannabis use(s) are assumed in this analysis.

**PROJECT INFORMATION AND RELEVANT CEQA PROVISIONS:**

**Project Site Land Use/Zoning Designations**

General Plan: Commercial Manufacturing; Zoning: Commercial Manufacturing Zone (CM-1).

**Surrounding Land Use/Zoning Designations**

General Plan: Commercial Manufacturing, Low Medium II Residential, and Public Facilities.  
Zoning: Commercial Manufacturing (CM-1), Restricted Density Multiple Dwelling Zone ([Q]RD2-1) and Public Facilities (PF-1XL).

**Subject Property**

The subject site consists of three fully developed lots within the Van Nuys – North Sherman Oaks Community Plan Area (at 14300, 14306, and 14310 Oxnard). The lots total approximately 19,117 square feet with 11,117 square feet of building floor area (as listed in ZIMAS)<sup>1</sup>, located 14300, 14306, and 14310 Oxnard Street. The project site is currently operated as a cultivation facility, and the proposed project would not change the previous use.

The site has a commercial manufacturing land-use designation and is zoned CM-1. The site is located within Council District 4, Van Nuys Neighborhood Council.

**Abutting Properties**

Abutting properties east and west are developed with single-story buildings for manufacturing and commercial uses. North of the project site is a Department of Water and Power facility, and south are single-family residences.

---

<sup>1</sup> City of Los Angeles, ZIMAS, Accessed on February 27, 2025 at: <https://zimas.lacity.org/>

### **CEQA Guidelines**

**Exemption Class(es).** CEQA Guidelines, Section 15301, Existing Facilities (Class 1), allows an exemption from CEQA where the project “consists of the operation repair, maintenance, permitting, leasing, licensing, or minor alteration of existing public or private structures, facilities, mechanical equipment, or topographical features, involving negligible or no expansion of existing or former use.” The CEQA Guidelines provide a non-exclusive list of example project types that would be eligible for the exemption. Among these are: 1) Interior or exterior alterations involving such things as interior partitions, plumbing, and electrical conveyances; 2) Restoration or rehabilitation of deteriorated or damaged structures, facilities, or mechanical equipment to meet current standards of public health and safety, unless it is determined that the damage was substantial and resulted from an environmental hazard such as earthquake, landslide, or flood; 3) Additions to existing structures, provided the addition would not result in an increase of 50 percent of floor area or 2,500 square feet, whichever is less, or an increase of up to 10,000 square feet if the project is in an area where all public services and facilities are available to allow for maximum development permissible in the General Plan, and where the area in which the project is located is not environmentally sensitive; and 4) Maintenance of existing landscaping; and 5) Restoration or rehabilitation of deteriorated or damaged structures, facilities, or mechanical equipment to meet current standards of public health and safety, unless it is determined that the damage was substantial and resulted from an environmental hazard such as earthquake, landslide, or flood.

**Exceptions.** Categorical Exemptions are restricted by CEQA Guidelines Section 15300.2: Exceptions, which establishes exceptions to the applicability of the exemptions. If the proposed project is subject to any of the following exceptions, the project would not be eligible for the applicable categorical exemption: (a) Location - Classes 3, 4, 5, 6, and 11 are qualified by consideration of where the project is to be located – a project that is ordinarily insignificant in its impact on the environment may in a particularly sensitive environment be significant. Therefore, these classes are considered to apply all instances, except where the project may impact on an environmental resource of hazardous or critical concern where designated, precisely mapped, and officially adopted pursuant to law by federal, state, or local agencies; (b) Cumulative Impact - All exemptions for these classes are inapplicable when the cumulative impact of successive projects of the same type in the same place, over time is significant; (c) Significant Effect - A categorical exemption shall not be used for an activity where there is a reasonable possibility that the activity would have a significant effect on the environment due to unusual circumstances; (d) Scenic Highways - A categorical exemption shall not be used for a project which may result in damage to scenic resources, including but not limited to, trees, historic buildings, rock outcroppings, or similar resources, within a highway officially designated as a state scenic highway. This does not apply to improvements which are required as mitigation by an adopted negative declaration or certified EIR; (e) Hazardous Waste Sites. A categorical exemption shall not be used for a project located on a site which is included on any list compiled pursuant to Section 65962.5 of the Government Code; and (f) Historical Resources - A categorical exemption shall not be used for a project which may cause a substantial adverse change in the significance of a historical resource.

### **CEQA PROJECT ANALYSIS & FINDINGS:**

#### **Analysis of Exemption**

The proposed project is seeking licensing for continued cannabis cultivation. The project does not propose additions to existing structures, so it would involve no expansion for existing use.

Based on the above, the project would meet the criteria for a CEQA Class 1 Categorical Exemption as “operation repair, maintenance, permitting, leasing, licensing, or minor alteration of existing public or

private structures, facilities, mechanical equipment, or topographical features, involving negligible or no expansion of existing or former use.”

**Analysis of Exceptions**

a) Location. The CEQA Guidelines establish that the locational exception does not apply to a Class 1 Categorical Exemption and thus would not be applicable to the project.

b) Cumulative Impact. The project does not propose demolition or construction or substantive modifications to the existing facilities. As the project itself would have no impacts (as determined in this CEQA evaluation), it would not contribute a cumulatively considerable effect to a cumulative impact.

c) Significant Effect. The project is seeking approval for an Annual License from the Department of Cannabis Regulation and the project would be consistent with the general plan designation, applicable general plan policies, the zoning designation, and regulations for commercial cannabis activity at the site. There are no known unusual circumstances on or around the project site that would warrant environmental analysis.

d) Scenic Highways. Based on Caltrans California State Highways Maps, there are no designated Scenic Highways in the project vicinity.<sup>2</sup> In addition, the project site has no resources, and the project would involve no physical changes to the environment. Therefore, would not damage mature, scenic trees, or scenic rock outcroppings.

e) Hazardous Waste Sites. The project site is not located within a site that is included in any list compiled pursuant to Section 65962.5 of the Government Code, commonly referred to as the Cortese List, as shown below:

- The California Department of Toxic Substances Control EnviroStor Hazardous Waste and Substances Site List;<sup>3</sup>
- The State Water Resources Control Board GeoTracker;<sup>4</sup>
- Solid waste disposal sites identified by State Water Resources Control Board with waste constituents above hazardous waste levels outside the waste management unit;<sup>5</sup>
- The State Water Resources Control Board list of Cease-and-Desist Orders and Cleanup and Abatement Orders;<sup>6</sup> and
- Hazardous waste facilities subject to corrective action pursuant to Section 25187.5 of the Health and Safety Code, as identified by the California Department of Toxic Substances Control.<sup>7</sup>

---

<sup>2</sup> Caltrans, California State Scenic Highway Map, Accessed on February 13, 2025 at: <https://caltrans.maps.arcgis.com/apps/webappviewer/index.html?id=465dfd3d807c46cc8e8057116f1aaca>

<sup>3</sup> Department of Toxic Substance Control, EnviroStor, Accessed on February 13, 2025 at: [https://www.envirostor.dtsc.ca.gov/public/map/?global\\_id=38330005](https://www.envirostor.dtsc.ca.gov/public/map/?global_id=38330005)

<sup>4</sup> State Water Resources Control Board, GeoTracker, Accessed on February 13, 2025 at: [https://geotracker.waterboards.ca.gov/map/?global\\_id=T0607302824](https://geotracker.waterboards.ca.gov/map/?global_id=T0607302824)

<sup>5</sup> CalEPA, List of Solid Waste Disposal with Waste Constituents Above Hazardous Waste Levels Outside the Waste Management Unit; Accessed on December 18, 2024 at: <https://calepa.ca.gov/wp-content/uploads/sites/6/2016/10/SiteCleanup-CorteseList-CurrentList.pdf>

<sup>6</sup> CalEPA, List of “Active” CDO and CAO from Water Board, Excel Available at: <https://calepa.ca.gov/sitecleanup/corteselist/>

<sup>7</sup> CalEPA, Cortese List: Section 65962.5(a), List of Hazardous Waste Facilities Subject to Corrective Action Pursuant to Section 25187.5 of the Health and Safety Code, Identified by DTSC, Accessed on February 13, 2025 at: <https://calepa.ca.gov/sitecleanup/corteselist/section-65962-5a/>

Therefore, the project site is not identified as a hazardous waste site, and this exception would not preclude the exemption. Further, state regulations and the Department of Cannabis Regulation's application review process would ensure that appropriate safety measures are in place so that the project would have less than significant hazard impacts.

f) Historical Resources. The project site is currently developed with buildings and hardscape features, and the proposed project would not change these existing conditions. The City ZIMAS system identifies no historic designations or overlay for the site and indicates no historic preservation review is required (Exhibit B). The City ZIMAS<sup>8</sup> system identifies that the project site is located adjacent to a Los Angeles Department of Water and Power (LADWP) property, located at 14320 Oxnard Street, which is listed as an Institutional Historic District by Historic Places LA.<sup>9</sup> The LADWP Institutional District is an unusual example of a post-World War II LADWP campus and Historic Places LA deems that the site needs reevaluation at a later date, pending further research into the postwar building program. Regardless, since the proposed project would not demolish or modify the project building or site (which is not designated), or have any environmental impacts as determined in this CEQA evaluation, the project would not impact the historical district. Therefore, implementation of the project would not cause substantial adverse change in the significance of a historical resource.

Based on the discussion above, the proposed project is not subject to any of the exceptions set forth in State CEQA Guidelines Section 15300.2, that would prohibit the use and reliance on the categorical exemption. As the proposed project would result in no physical changes to the site, the project would not have physical impacts to the environment. As such, it would not have a combined impact with other projects in the area that would result in cumulative impacts. There are no unusual circumstances associated with the project, which is proposed in general plan designation and zoning classification that allow the proposed use. The project would not physically change the site or the existing structures. Therefore, the project would have no impact on scenic or historic resources, including the adjacent historic district. The site is not on the lists that satisfy Government Code Section 65962.5, commonly referred to as the "Cortese List," as being affected by hazardous wastes or clean-up problems.

**Conclusion Findings.** Based on the analysis above, the proposed project is consistent with the criteria for a Class 1 Categorical Exemption (CEQA Guidelines Section 15301) and does not require further analysis based on the exceptions in CEQA Guidelines Section 15300.2, and thus, DCR finds that this project is categorically exempt from the requirements of CEQA.

#### **EXHIBITS ATTACHED**

- A. Project-Specific Information Form (LIC-4013-FORM)
- B. ZIMAS Project Profile Report

---

<sup>8</sup> City of Los Angeles, ZIMAS, Accessed on February 13, 2025 at: <https://zimas.lacity.org/>


<sup>9</sup> City of Los Angeles, Historic Places LA, Los Angeles Historic Resources Inventory, Accessed on February 13, 2025 at: <https://historicplacesla.lacity.org/search?mock-paging-filter=1&search-view=hpla-search>



**DEPARTMENT OF CANNABIS REGULATION ACTIONS:**

The Department of Cannabis Regulation:

1. Determined, based on the whole of the administrative record, that the project is exempt from the California Environmental Quality Act (CEQA) pursuant to Article 19, Section 15301, Class 1 of the State CEQA Guidelines (tit. 14, Cal. Code Regs., §§ 15301), and there is no substantial evidence demonstrating that an exception to a categorical exemption pursuant to CEQA Guidelines Section 15300.2 applies;
2. Pursuant to Los Angeles Municipal Code Section 104.06(b)(2), approved the Annual License for Cultivation Specialty Indoor (Type 1A) Commercial Cannabis Activity at the Business Premises location; and,
3. Adopted the Project Analysis & Findings and Notice of Exemption.

  
\_\_\_\_\_  
Jason Killeen, Assistant Executive Director  
Department of Cannabis Regulation

March 13, 2025  
Date

**EXHIBITS:**

Exhibit A – Project Specific Information Form (LIC-4013-FORM)

Exhibit B – Project Parcel Profile Report from ZIMAS



LIC-4013-FORM

**Instructions:** Before the Department of Cannabis Regulation (DCR) can grant an Annual License, DCR must independently evaluate the document prepared for the project in compliance with the California Environmental Quality Act (CEQA), or documentation provided by the Applicant or Licensee as evidence of exemption from CEQA. To conduct this evaluation, DCR must have a complete description of the proposed project that provides information about the project site, including existing conditions and facilities, proposed facilities and improvements, and the construction methods and operations practices of the proposed project.

Please provide detailed responses with as much information as possible. If more space is needed, additional pages may be added. Missing, incomplete, or inconsistent information may delay the processing of your Annual License Application.

Date (MM/DD/YYYY): 10/11/2023

Lead Agency: City of Los Angeles - Department of Cannabis Regulation

DCR Record No.: LA-C-23-200184-ANN

Applicant Entity Name: SEROB PAPAZYAN

License Type(s): CULTIVATION

Business Premises Location: 14300-10 OXNARD ST VAN NUYS, 91401

County: Los Angeles Assessor's Parcel Number (APN): 2245017013

Council District: CD 4 - Nithya Raman Neighborhood Council: Van Nuys

Community Plan Area: Van Nuys - North Sherman Oaks

Zoning: CM-1 Specific Plan Area: NONE

General Plan Land Use: Commercial Manufacturing Redevelopment Project Area: NONE

Business Improvement District: NONE Promise Zone: NONE

State Enterprise Zone: NONE Historic Preservation Review: NONE

LAPD Division/Station: VAN NUYS 943 LAFD District/Fire Station: VALLEY 39

As a covered entity under Title II of the Americans with Disabilities Act, the City of Los Angeles does not discriminate on the basis of disability, and upon request, will provide reasonable accommodation to ensure equal access to its programs, services and activities

### Categorical Exemption Evaluation Form

**Instructions:** Before the Department of Cannabis Regulation (DCR) can grant an Annual License, DCR must independently evaluate the document prepared for the project in compliance with the California Environmental Quality Act (CEQA), or documentation provided by the Applicant as evidence of exemption from CEQA. To conduct this evaluation, DCR must have a complete description of the proposed project that provides information about the project site, including existing conditions and facilities, proposed facilities and improvements, and the construction methods and operations practices of the proposed project. DCR can complete its review more quickly and efficiently when applicants provide as much of the information needed by DCR to complete an independent evaluation of the proposed project as is available.

Please provide detailed responses. If more space is needed, additional pages may be added. Missing, incomplete, or inconsistent information may delay the processing of your Annual License Application.

**Project Description:** *Insert project description information or reference where this information is located.*

THIS IS RED MOON OFFSITE -

Red Moon has proudly been serving the local community since 2006! Over 15 years of providing the best quality flower, vape cartridges, edibles, concentrates, RSO, tinctures & topicals at affordable prices to all of our customers! We pride ourselves in our excellent customer service, extensive product knowledge, and wide variety of products.

from weedmaps ^

**Categorical Exemption Evaluation Form**

**Class 1: Existing Facilities**

1. Is the project site currently operating as a cannabis activity site or a similar use, or has it recently operated for this purpose?  Yes  No

*Provide details of current or prior operation(s). Cite source(s) of information.*

Zimas.lacity.org was used for to provide details of the property; communication with the licensee about future improvements; and Title 14, Division 6, Chapter 3 of the California Code of Regulations for applicable CEQA exemptions.

2. Does the project involve an expansion of existing structures that would be considered negligible or no expansion of existing or former use? (If no, skip to Question 6)  Yes  No

*Provide expansion details, if applicable. Cite source(s) of information.*

3. Project Expansion: \_\_\_\_\_  
Size of expansion in square feet: \_\_\_\_\_

*Cite source(s) of information.*

- a. Would the expansion be less than or equal to 2,500 square feet or 50 percent of the floor area before expansion? (If yes, skip to [Question 6.](#))  Yes  No

*Cite source(s) of information.*

- b. Would the expansion be more than 2,500 square feet or 50 percent of the floor area before expansion? (If yes, skip to [Question 4.](#))  Yes  No

*Cite source(s) of information.*

- c. Would the expansion be greater than 10,000 square feet?  Yes  No

*Cite source(s) of information.*

4. Is the project site served by all public services sufficient to serve the project (e.g., water, sewer, electricity, gas)?  Yes  No

*Describe which public services serve the project site. Cite source(s) of information.*

5. Is there evidence that the project site is located in an environmentally sensitive area?  Yes  No

*Describe the environmentally sensitive area (if applicable). Cite source(s) of information, if available.*



6. Does the project require a water right permit or another environmental permit that could result in physical changes to the environment? (If yes, see instructions.)  Yes  No

*List permits required and any potential physical changes that could occur. Cite source(s) of information.*



7. Does the project require demolition and removal of individual small structures (e.g., one single-family residence, a duplex or similar multifamily structure, a store, motel or restaurant or accessory structures)?  Yes  No

*Describe size of structure to be demolished and location.*



**Categorical Exemption Evaluation Form**

**Class 2: Replacement or Reconstruction**

1. Does the project involve the replacement or reconstruction of an existing structure on the same site as the structure being replaced or reconstructed?  Yes  No

*Describe both the existing structure and replacement structure, including the location on the site. Cite source(s) of information.*




2. Would the new structure have substantially the same purpose and capacity as the existing structure?  Yes  No

*Provide information on the purpose of both the existing and replacement structures to ensure they are the same. Cite source(s) of information.*



3. Does the project require a water right permit or another environmental permit that could result in physical changes to the environment? (If yes, see instructions.)  Yes  No

*List permits required and any potential physical changes that could occur. Cite source(s) of information.*



**Categorical Exemption Evaluation Form**

**Class 3: New Construction or Conversion of Small Structures**

1. Does the project involve the conversion of existing small structures including only minor modifications, or the installation of small equipment and facilities in small structures?  Yes  No

*Provide information regarding the nature of modifications to existing small structures, if applicable. Cite source(s) of information.*



2. Does the project involve the construction of new small structures?  Yes  No

*Provide information regarding the size and purpose of the proposed new structures, if applicable. Cite source(s) of information.*



***Please check instructions for directions on how to proceed, based on answers to Questions 1 and 2.***

3. Is the project within an urbanized area? (If no, skip to [Question 9](#).)  Yes  No

*Cite source(s) of information.*





**FOR SITES IN URBANIZED AREAS**

4. Does the project involve the construction of four or fewer structures totaling 10,000 square feet or less?  Yes  No

*Provide information regarding size of new structure(s), if applicable. Cite source(s) of information.*

5. Is the parcel zoned for the proposed use?  Yes  No

*Cite source(s) of information.*

6. Does the project involve the use of significant amounts of hazardous substances?  Yes  No

*Provide details of any hazardous substances used including amount of product(s), if applicable. Cite source(s) of information.*

7. Are all necessary public services and facilities available to the project?  Yes  No

*List all services and facilities provided. Cite source(s) of information.*

8. Do either the project site or the surrounding lands contain a sensitive environmental area? (If no, skip to [Question 11.](#))  Yes  No

*Provide information on the nature of any sensitive environmental areas. Cite source(s) of information, if available.*

**FOR SITES NOT IN URBANIZED AREAS**

9. Does the project involve the construction of a single structure totaling 2,500 square feet or less?  Yes  No

*Provide information regarding size of new structure, if applicable. Cite source(s) of information.*



10. Does the project involve the use of significant amounts of hazardous substances?  Yes  No

*Provide list of any hazardous substances used, including amount of product(s), if applicable and available. Cite source(s) of information.*



**FOR ALL SITES**

11. Does the project require a water right permit or another environmental permit that could result in physical changes to the environment? (If yes, see instructions.)  Yes  No

*List permits required and any potential physical changes that could occur. Cite source(s) of information.*



**Categorical Exemption Evaluation Form**

**Class 4: Minor Alterations to Land**

1. Does the project involve the removal of healthy, mature, scenic trees (except for forestry and agricultural purposes)?  Yes  No

*Provide details, if needed. Cite source(s) of information.*

TM



2. Does the project involve alterations to land, water, or vegetation that would be considered minor?  Yes  No

*Provide details, if needed. Cite source(s) of information.*



3. Would the alterations consist of grading on lands of 10 percent slope or steeper?  Yes  No

*Provide details, if needed. Cite source(s) of information.*



4. Would the alterations consist of grading in an area determined to be a wetland?  Yes  No

*Cite source(s) of information.*



5. Would the alterations consist of grading in a scenic area officially designated by a federal, state, or local agency?  Yes  No

*Provide name of scenic area (if applicable). Cite source(s) of information.*

6. Would the alterations consist of grading in an officially mapped area of severe geologic hazard, such as an Alquist- Priolo Earthquake Fault Zone, or within an official Seismic Hazard Zone designated by the State Geologist?  Yes  No

*Provide the name of the zone (if applicable). Cite source(s) of information.*

7. Does the project require a water right permit or another environmental permit that could result in physical changes to the environment? (If yes, see instructions.)  Yes  No

*List permits required and any potential physical changes that could occur. Cite source(s) of information.*

**Categorical Exemption Evaluation Form**

**Class 11: Accessory Structures**

1. Does the project include the construction or placement of accessory structures?  Yes  No

*Describe new and/or replacement accessory structures. Cite source(s) of information.*



2. Does the project require a water right permit or another environmental permit that could result in physical changes to the environment? (If yes, see instructions.)  Yes  No

*List permits required and any potential physical changes that could occur. Cite source(s) of information.*



**Categorical Exemption Evaluation Form**

**Class 32: Infill Development Projects**

1. Is the project consistent with the general plan designation, all applicable general plan policies, and zoning designation and regulations for the site?  Yes  No

*Cite source(s) of information.*

Zimas.lacity.org was used for to provide details of the property; communication with the licensee about future improvements; and Title 14, Division 6, Chapter 3 of the California Code of Regulations for applicable CEQA exemptions.

2. Project Size and Location
- a. Is the project site 5 acres in size or less?  Yes  No

*Indicate the size of the project site, in acres. Cite source(s) of information.*

14300 6,439.7 (sq ft) LOT, 2000SF BUILDING  
14310 6,337.6 (sq ft) LOT 4000 SF BUILDING

- b. Is the project site substantially surrounded by urban uses?  Yes  No

*Describe the uses of the surrounding properties. Cite source(s) of information.*

CM1, R2, M21  
ZIMAS

3. Does the project site have value as habitat for endangered, rare, or threatened species?  Yes  No

*Describe any habitat for endangered, rare, or threatened species identified on or near the project site (if applicable). Cite source(s) of information.*

4. Would the project have significant impacts related to traffic, noise, air quality, or water quality?  Yes  No

*Describe potential impact(s) and evidence (if applicable). Cite source(s) of information.*

TM

DEPARTMENT OF  
CITY OF

5. Can the project site be adequately served by all required utilities and public services?  Yes  No

*Describe which utilities and public services serve the project site. Cite source(s) of information.*

LADWP  
SCE

6. Does the project require a water right permit or another environmental permit that could result in physical changes to the environment? (If yes, see instructions.)  Yes  No

*List permits required and any potential physical changes that could occur. Cite source(s) of information.*

state waterboard, but will not result in any physical changes to the environment

### Exceptions to Exemptions

**1. Scenic Highways**

- a. Is the project visible from an official State Scenic Highway?  Yes  No

*List State Scenic Highway(s) from which the project is visible (if applicable).  
Cite source(s) of information.*

- b. If yes, would the project result in damage to scenic resources?  Yes  No

*Describe scenic resources and potential damage (if applicable). Cite source(s)  
of information.*

- 2. Is the project located on a site included on any list compiled pursuant to Government Code § 65962.5 (Cortese List)?**  Yes  No

*Describe the type of hazardous site (if applicable). Cite source(s) of information.*

- 3. Would the project result in a substantial adverse change in the significance of a historical resource?**  Yes  No

*List the historic resource(s) potentially affected and describe the potential effects  
(if applicable). Cite source(s) of information.*



4. **Is there evidence of the potential for the project to contribute to a significant cumulative impact?**  Yes  No

*Describe the potential cumulative impact(s) and evidence (if applicable). Cite source(s) of information.*

Empty text box for response to question 4.

5. **Is there evidence of a reasonable possibility of a significant environmental impact due to unusual circumstances?**  Yes  No

*Describe the potential impact(s), circumstances, and evidence (if applicable). Cite source(s) of information.*

Empty text box for response to question 5.

6. **Would the project impact an environmental resource of hazardous or critical concern?**  Yes  No

*Provide details, if needed. Cite source(s) of information.*

Empty text box for response to question 6.

7. **Does the project involve the removal of healthy, mature, scenic trees (except for forestry and agricultural purposes)?**  Yes  No

*Provide details, if needed. Cite source(s) of information.*

Empty text box for response to question 7.

**CEQA Exemption Petition**

Class: 1 Category: EXISTING FACILITIES

Explanation of how the project fits the CEQA exemption indicated above:

Consists of the operation, repair, maintenance, permitting, leasing, licensing, or minor alteration of existing public or private structures, facilities, mechanical equipment, or topographical features, involving negligible or no expansion of use beyond that existing at the time of the lead agency's determination.

1. **Source(s) of Information:** Identify Sources: *Indicate the document(s) or other sources of information reviewed to complete this form.*

Zimas.lacity.org was used for to provide details of the property; communication with the licensee about future improvements; and Title 14, Division 6, Chapter 3 of the California Code of Regulations for applicable CEQA exemptions.

2. **Project Location and Surrounding Land Use.**

- (a) Describe Project Location: *Provide detailed information about the project location and any other physical description that clearly indicates the project site location.*

cross streets are OXNARD AND TYRONE

- (b) Existing Land Uses/Zoning: *Describe the current land uses on the project site and any existing buildings and structures. Describe the surrounding land uses and zoning designations within a one-half mile radius of the project and list all abutting land uses.*

CM1 and surrounding is the same, M2 and residential

- (c) **Previous Use:** Describe the previous use of the Project site or facility, if known. Include an estimate of the time such previous operations ceased, if such information is available.

N/A

- (d) Was the site previously used for a similar use? The key consideration is whether the project involves negligible or no expansion of an existing use.

NO

- (e) **Maps to be Included:** Provide a vicinity map and aerial image to show the project location. Include photographs, not larger than 8½ by 11 inches, of existing visual conditions as observed from publicly accessible vantage point(s).

**3. Project Operations/Description.** Provide the following information about project operation and maintenance activities. If more than one type of cannabis activity is occurring on-site, provide a description of the project operations for each activity. This should include the following relevant information.

- (a) **Activities Occurring Onsite:** Describe the activities included in the project application and identify any other commercial cannabis activity or activities occurring at the proposed premises, including other proposed cannabis activities occurring on the property. Describe the cannabis business operation methods and activities (e.g. cultivation methods, manufacturing and/or distribution operations).

cannabis cultivation

- (b) Cannabis Operation Activities Owned by the Same or Different Businesses: *Describe any additional cannabis operation activities existing or proposed either owned by the same or different businesses on the property.*

N/A

- (c) Project Size: *Quantify the project size (total floor area of the project), and the lot size on which the project is located, in square feet.*

14300 6,439.7 (sq ft) LOT, 2000SF BUILDING  
14310 6,337.6 (sq ft) LOT 4000 SF BUILDING

- (d) State License: *Identify whether the applicant is licensed by, or has applied for licensure from, the California Department of Cannabis Control to engage in commercial cannabis activity at the proposed premises.*

YES LICENSED BY DCC

- (e) Hours of Operation/Work Shifts: *Identify the hours of operation/work shifts for the project.*

9:00am - 6:00pm - m-f

- (f) Number of employees (total and by shift): *Estimate the number of anticipated employees onsite and occupancy during operating hours.*

2 EMPLOYEE including Serob

- (g) Estimated Daily Trip Generation: *Estimate the frequency of deliveries or shipments originating from and/or arriving to the project site. Identify the approximate number of vehicle trips per day to be generated by the project and information regarding the days and times most trips are expected to occur.*

N/A

- (h) Source(s) of Water: *Name all sources of water, and indicate whether a new or amended water right must be obtained from the State Water Resources Control Board.*

LADWP. Under the State Water Resources Control Board

- (i) Wastewater Treatment Facilities: *Describe the facilities for treatment of wastewater (e.g., leach field, City wastewater collection facilities).*

The wastewater treatment facility is Donald C. Tillman. No special wastewater treatment is required.

**4. Environmental Setting:**

- (a) Describe natural characteristics on the project site:

n/a

- (b) General Topographic Features (slopes and other features):

n/a

- (c) Natural characteristics (general vegetation types, drainage, soil stability, habitat, etc.):

n/a

- (d) Identify whether there are any watercourses and riparian habitats within 150- feet of the proposed premises (e.g., drainage swales, stream courses, springs, ponds, lakes, creeks, tributary of creeks, wetlands):

n/a

- (e) Identify whether the property contains natural features of scenic value of rare or unique characteristics (e.g., rock outcroppings, mature trees):

n/a

- (f) Identify whether the property has any historic designations or archeological remains onsite:

N/A

- (g) Identify whether the property contains habitat for special status species:

n/a

- (h) Identify the location, type, and quantity of hazardous materials, as defined by Health and Safety Code section 25260, that are stored, used, or disposed of at the project site and a copy of the Hazardous Material Business Plan (HMBP) prepared for the proposed premises, if any:

n/a

- (i) Discuss whether the project will increase the quantity and type of solid waste, as defined by Public Resources Code section 40191, or hazardous waste, as defined by Health and Safety Code section 25117, that is generated or stored onsite:

n/a

- ① Describe the project's anticipated operational energy needs, identify the source of energy supplied for the project and the anticipated amount of energy per day, and explain whether the project will require an increase in energy demand and the need for additional energy resource:

SCE is energy supplier, 2,000 kilowatt hours (kWh) of energy per pound of product.

5. Explain whether any of the project activities will expand the existing footprint of the proposed facility beyond the current structural or parcel boundaries, increase the amount of impervious surface, or reduce any natural habitat. If the project is part of a larger project, attach a separate sheet to briefly describe the larger project.

N/A

6. Environmental Commitments: *List any environmental commitments agreed to by the applicant to the protection of biological or cultural resources, energy efficiency, water efficiency, noise abatement, lighting, or other aspects of the project that may reduce impacts on the environment.*

N/A

7. Other Relevant CEQA Information: *Submit any other relevant CEQA documentation or information that will assist the Department in determining CEQA compliance (e.g., any environmental impact analysis prepared by a consultant).*

N/A

8. Permits Required: *List all other required federal, state, and local permits required, including, but not limited to, all entitlements required for this project by a planning commission, local air district, or regional water board. Identify whether the commercial cannabis business(es) is licensed by or has applied for licensure from the Department, or one of the prior state cannabis licensing authorities:*

- California Department of Cannabis Control
- Los Angeles Fire Department
- Los Angeles Department of Building and Safety
- California Department of Fish and Wildlife
- State Water Resources Control Board / Regional Water Quality Control Board
- County of Los Angeles Public Health Permit
- Local Air District
- Streambed Alteration Agreement
- Water quality protection program
- Los Angeles Department of Water and Power
- Los Angeles Department of Public Works, Bureau of Sanitation



## Partial List of Categorical Exemptions under CEQA

*Certain commercial cannabis activities (projects) may be exempt from further environmental review pursuant to the California Environmental Quality Act (CEQA) because they fall within a class of projects determined not to have significant effect on the environment. (Cal. Code Regs., tit. 14, § 15300 et seq.) Common exemptions that may apply have been identified below.*

<b>Class</b>	<b>Category</b>	<b>Description</b>
Class 1	Existing Facilities	Consists of the operation, repair, maintenance, permitting, leasing, licensing, or minor alteration of existing public or private structures, facilities, mechanical equipment, or topographical features, involving negligible or no expansion of use beyond that existing at the time of the lead agency's determination. (Cal. Code Regs., tit. 14, §15301.)
Class 2	Replacement or Reconstruction	Consists of replacement or reconstruction of existing structures and facilities where the new structure will be located on the same site as the structure replaced with a new structure of substantially the same size, purpose, and capacity. (Cal. Code Regs., tit. 14, § 15302.)
Class 3	New Construction or Conversion of Small Structures	Consists of construction and location of limited numbers of new, small facilities or structures; installation of small new equipment and facilities in small structures; and the conversion of existing small structures from one use to another where only minor modifications are made in the exterior of the structure. (Cal. Code Regs., tit. 14, § 15303.)
Class 4	Minor Alterations to Land	Consists of minor public or private alterations in the condition of land, water, and/or vegetation which do not involve removal of healthy, mature, scenic trees except for forestry and agricultural purposes. (Cal. Code Regs., tit. 14, § 15304.)
Class 11	Accessory Structures	Consists of construction, or placement of minor structures accessory to (appurtenant to) existing commercial, industrial, or institutional facilities. (Cal. Code Regs., tit. 14, § 15311.)
Class 32	In-Fill Development Projects	Consists of projects characterized as in-fill development meeting the conditions described in Cal. Code Regs., tit. 14, § 15332.



# City of Los Angeles Department of City Planning

## 3/12/2025 PARCEL PROFILE REPORT

### PROPERTY ADDRESSES

14300 W OXNARD ST

### ZIP CODES

91401

### RECENT ACTIVITY

None

### CASE NUMBERS

CPC-6389  
CPC-2018-3723-GPA-ZC-CDO-BL  
ORD-97939  
ORD-112687  
ZA-1999-148-CUE  
ENV-2018-3724-EIR  
AFF-51922

### Address/Legal Information

PIN Number	177B153 857
Lot/Parcel Area (Calculated)	6,439.7 (sq ft)
Thomas Brothers Grid	PAGE 562 - GRID A1
Assessor Parcel No. (APN)	2245017013
Tract	TR 6142
Map Reference	M B 67-80
Block	None
Lot	FR 27
Arb (Lot Cut Reference)	None
Map Sheet	177B153

### Jurisdiction Information

Community Plan Area	Van Nuys - North Sherman Oaks
Area Planning Commission	South Valley APC
Neighborhood Council	Van Nuys
Council District	CD 4 - Nithya Raman
Census Tract #	1286.01000000
LADBS District Office	Van Nuys

### Permitting and Zoning Compliance Information

Administrative Review	None
-----------------------	------

### Planning and Zoning Information

Special Notes	None
Zoning	CM-1
Zoning Information (ZI)	ZI-2452 Transit Priority Area in the City of Los Angeles ZI-2498 Local Emergency Temporary Regulations - Time Limits and Parking Relief - LAMC 16.02.1 ZI-2512 Housing Element Sites
General Plan Land Use	Commercial Manufacturing
General Plan Note(s)	Yes
Minimum Density Requirement	Yes (Citywide)
Hillside Area (Zoning Code)	No
Specific Plan Area	None
Subarea	None
Special Land Use / Zoning	None
Historic Preservation Review	No
HistoricPlacesLA	No
Historic Preservation Overlay Zone	None
Other Historic Designations	None
Mills Act Contract	None
CDO: Community Design Overlay	None
CPIO: Community Plan Imp. Overlay	None
Subarea	None
CPIO Historic Preservation Review	No
CUGU: Clean Up-Green Up	None
HCR: Hillside Construction Regulation	No
NSO: Neighborhood Stabilization Overlay	No
POD: Pedestrian Oriented Districts	None

This report is subject to the terms and conditions as set forth on the website. For more details, please refer to the terms and conditions at [zimas.lacity.org](http://zimas.lacity.org)  
(\* ) - APN Area is provided "as is" from the Los Angeles County's Public Works, Flood Control, Benefit Assessment.

RBP: Restaurant Beverage Program Eligible Area	General (RBPA)
ASP: Alcohol Sales Program	No
RFA: Residential Floor Area District	None
RIO: River Implementation Overlay	No
SN: Sign District	No
AB 2334: Low Vehicle Travel Area	Yes
AB 2097: Within a half mile of a Major Transit Stop	Yes
Streetscape	No
Adaptive Reuse Incentive Area	None
Affordable Housing Linkage Fee	
Residential Market Area	Low
Non-Residential Market Area	Medium
Transit Oriented Communities (TOC)	Tier 4
Mixed Income Incentive Programs	
Transit Oriented Incentive Area (TOIA)	T-3
Opportunity Corridors Incentive Area	Not Eligible
Corridor Transition Incentive Area	Not Eligible
TCAC Opportunity Area	Low
High Quality Transit Corridor (within 1/2 mile)	Yes
ED 1 Eligibility	Eligible Site
RPA: Redevelopment Project Area	None
Central City Parking	No
Downtown Parking	No
Building Line	None
500 Ft School Zone	None
500 Ft Park Zone	None

#### Assessor Information

Assessor Parcel No. (APN)	2245017013
APN Area (Co. Public Works)*	0.148 (ac)
Use Code	1210 - Commercial - Store Combination - Store and Residential Combination - One Story
Assessed Land Val.	\$671,058
Assessed Improvement Val.	\$341,347
Last Owner Change	11/19/2018
Last Sale Amount	\$9
Tax Rate Area	13
Deed Ref No. (City Clerk)	3-527-8
	1562481
	1246739
	1162805
	1066829
	1-632
	0-214
Building 1	
Year Built	1939
Building Class	DX
Number of Units	2
Number of Bedrooms	0
Number of Bathrooms	0
Building Square Footage	1,491.0 (sq ft)
Building 2	
Year Built	1980
Building Class	D5B
Number of Units	6

This report is subject to the terms and conditions as set forth on the website. For more details, please refer to the terms and conditions at [zimas.lacity.org](http://zimas.lacity.org)  
 (\*) - APN Area is provided "as is" from the Los Angeles County's Public Works, Flood Control, Benefit Assessment.

Number of Bedrooms	0
Number of Bathrooms	0
Building Square Footage	2,016.0 (sq ft)
Building 3	No data for building 3
Building 4	No data for building 4
Building 5	No data for building 5
Rent Stabilization Ordinance (RSO)	No [APN: 2245017013]

#### Additional Information

Airport Hazard	350' Height Limit Above Elevation 790
Coastal Zone	None
Farmland	Area Not Mapped
Urban Agriculture Incentive Zone	YES
Very High Fire Hazard Severity Zone	No
Fire District No. 1	No
Flood Zone	Outside Flood Zone
Watercourse	No
Methane Hazard Site	None
High Wind Velocity Areas	No
Special Grading Area (BOE Basic Grid Map A-13372)	No
Wells	None
Sea Level Rise Area	No
Oil Well Adjacency	No

#### Environmental

Santa Monica Mountains Zone	No
Biological Resource Potential	None
Mountain Lion Potential	None
Monarch Butterfly Potential	No

#### Seismic Hazards

Active Fault Near-Source Zone	
Nearest Fault (Distance in km)	7.3597008
Nearest Fault (Name)	Hollywood Fault
Region	Transverse Ranges and Los Angeles Basin
Fault Type	B
Slip Rate (mm/year)	1.00000000
Slip Geometry	Left Lateral - Reverse - Oblique
Slip Type	Poorly Constrained
Down Dip Width (km)	14.00000000
Rupture Top	0.00000000
Rupture Bottom	13.00000000
Dip Angle (degrees)	70.00000000
Maximum Magnitude	6.40000000
Alquist-Priolo Fault Zone	No
Landslide	No
Liquefaction	Yes
Preliminary Fault Rupture Study Area	None
Tsunami Hazard Area	No

#### Economic Development Areas

Business Improvement District	None
Hubzone	None
Jobs and Economic Development Incentive Zone (JEDI)	None
Opportunity Zone	No
Promise Zone	None
State Enterprise Zone	None

This report is subject to the terms and conditions as set forth on the website. For more details, please refer to the terms and conditions at [zimas.lacity.org](http://zimas.lacity.org)  
 (\*) - APN Area is provided "as is" from the Los Angeles County's Public Works, Flood Control, Benefit Assessment.

## Housing

Direct all Inquiries to	Los Angeles Housing Department
Telephone	(866) 557-7368
Website	<a href="https://housing.lacity.org">https://housing.lacity.org</a>
Rent Stabilization Ordinance (RSO)	No [APN: 2245017013]
Ellis Act Property	No
AB 1482: Tenant Protection Act	No
Housing Crisis Act Replacement Review	Yes
Housing Element Sites	
HE Replacement Required	Yes
SB 166 Units	0.01 Units, Lower
Housing Use within Prior 5 Years	Yes

## Public Safety

Police Information	
Bureau	Valley
Division / Station	Van Nuys
Reporting District	943
Fire Information	
Bureau	Valley
Battalion	10
District / Fire Station	39
Red Flag Restricted Parking	No

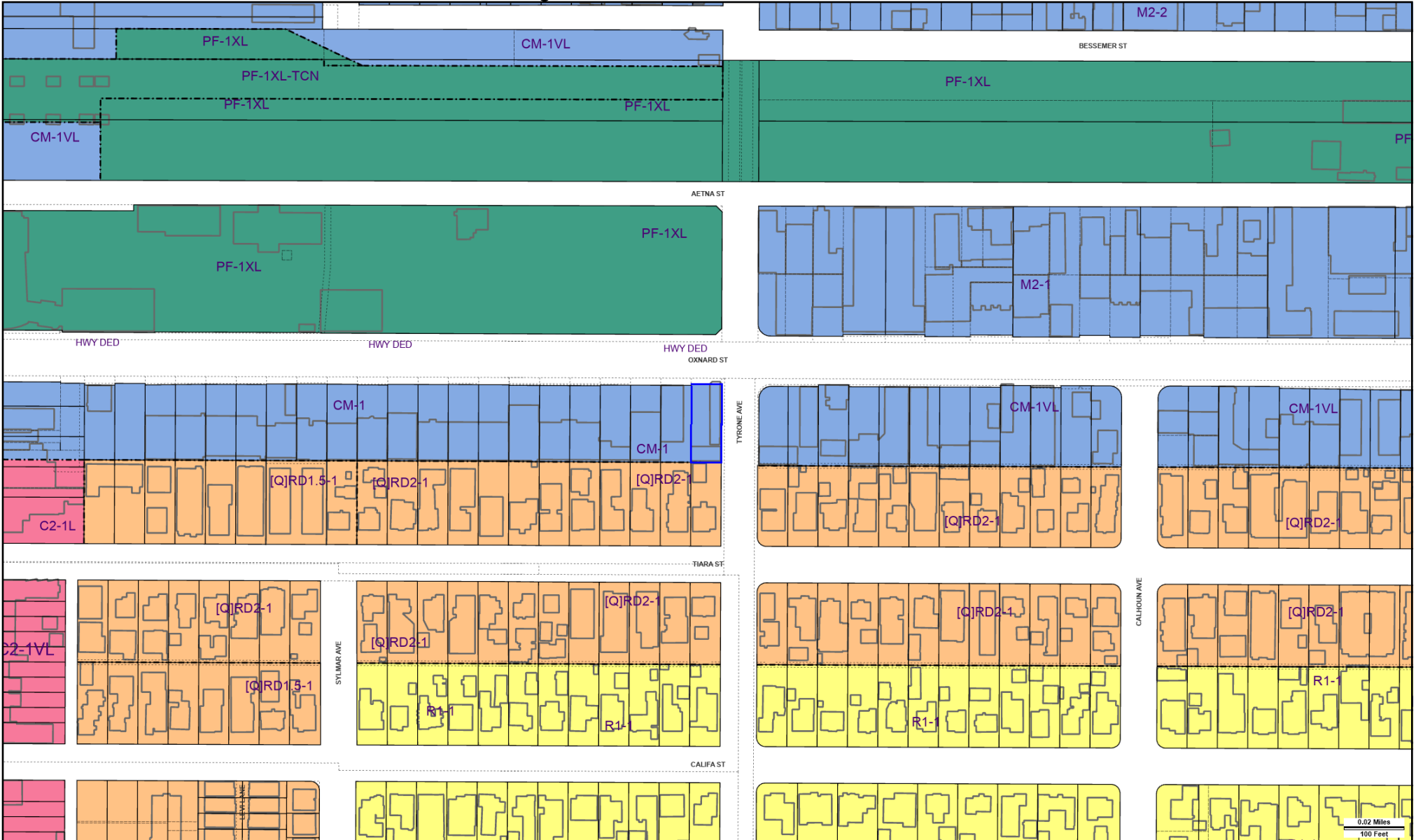
## CASE SUMMARIES

Note: Information for case summaries is retrieved from the Planning Department's Plan Case Tracking System (PCTS) database.

Case Number:	CPC-2018-3723-GPA-ZC-CDO-BL
Required Action(s):	GPA-GENERAL PLAN AMENDMENT ZC-ZONE CHANGE CDO-COMMUNITY DESIGN OVERLAY DISTRICT BL-BUILDING LINE
Project Descriptions(s):	GENERAL PLAN AMENDMENT, ZONE CHANGE, AND EIR FOR ORANGE LINE TRANSIT NEIGHBORHOOD PLAN
Case Number:	ZA-1999-148-CUE
Required Action(s):	CUE-CONDITIONAL USE EXCEPTION
Project Descriptions(s):	TO PERMIT AN EXISTING RESTAURANT WITH SEATING ON THE PREMISES OF NO MORE THAN 38 TO OFFER FOR THE SALE OF BEER AND WINE INCIDENTAL TO MEAL SERVICE AND 16 PATIO SEATS AND 22 WITHIN THE RESTAURANT IN THE CM-1 ZONE.
Case Number:	ENV-2018-3724-EIR
Required Action(s):	EIR-ENVIRONMENTAL IMPACT REPORT
Project Descriptions(s):	GENERAL PLAN AMENDMENT, ZONE CHANGE, AND EIR FOR ORANGE LINE TRANSIT NEIGHBORHOOD PLAN

## DATA NOT AVAILABLE

CPC-6389  
ORD-97939  
ORD-112687  
AFF-51922



Address: 14300 W OXNARD ST  
 APN: 2245017013  
 PIN #: 177B153 857









Tract: TR 6142  
 Block: None  
 Lot: FR 27  
 Arb: None

Zoning: CM-1  
 General Plan: Commercial Manufacturing



# LEGEND

## GENERALIZED ZONING

-  OS, GW
-  A, RA
-  RE, RS, R1, RU, RZ, RW1
-  R2, RD, RMP, RW2, R3, RAS, R4, R5, PVSP
-  CR, C1, C1.5, C2, C4, C5, CW, WC, ADP, LASED, CEC, USC, PPSP, MU, NMU
-  CM, MR, CCS, UV, UI, UC, M1, M2, LAX, M3, SL, HJ, HR, NI
-  P, PB
-  PF



## GENERAL PLAN LAND USE

### LAND USE

#### RESIDENTIAL





-  Minimum Residential
-  Very Low / Very Low I Residential
-  Very Low II Residential
-  Low / Low I Residential
-  Low II Residential
-  Low Medium / Low Medium I Residential
-  Low Medium II Residential
-  Medium Residential
-  High Medium Residential
-  High Density Residential
-  Very High Medium Residential

#### COMMERCIAL






-  Limited Commercial
-  Limited Commercial - Mixed Medium Residential
-  Highway Oriented Commercial
-  Highway Oriented and Limited Commercial
-  Highway Oriented Commercial - Mixed Medium Residential
-  Neighborhood Office Commercial
-  Community Commercial
-  Community Commercial - Mixed High Residential
-  Regional Center Commercial

### FRAMEWORK

#### COMMERCIAL

-  Neighborhood Commercial
-  General Commercial
-  Community Commercial
-  Regional Mixed Commercial






#### INDUSTRIAL

-  Commercial Manufacturing
-  Limited Manufacturing
-  Light Manufacturing
-  Heavy Manufacturing
-  Hybrid Industrial




#### PARKING

-  Parking Buffer



#### PORT OF LOS ANGELES

-  General / Bulk Cargo - Non Hazardous (Industrial / Commercial)
-  General / Bulk Cargo - Hazard
-  Commercial Fishing
-  Recreation and Commercial
-  Intermodal Container Transfer Facility Site



#### LOS ANGELES INTERNATIONAL AIRPORT

-  Airport Landside / Airport Landside Support
-  Airport Airside
-  LAX Airport Northside

#### OPEN SPACE / PUBLIC FACILITIES

-  Open Space
-  Public / Open Space
-  Public / Quasi-Public Open Space
-  Other Public Open Space
-  Public Facilities


























#### INDUSTRIAL

-  Limited Industrial
-  Light Industrial



# CHAPTER 1A LEGEND

## General Plan Designation
































	Transit Core		Medium Residential		Agriculture
	Traditional Core		Low Neighborhood Residential		Hybrid Industrial
	Regional Center		Low Medium Residential		Markets
	High Residential		Low Residential		Light Industrial
	Community Center		Low Residential		Production
	Village		Compact Residential		Industrial
	Neighborhood Center		Very Low Residential		Open Space
	Medium Neighborhood Residential		Minimum Residential		Public Facilities
					Public Facilities - Freeways

## Zone Use Districts






	Open Space		Residential-Mixed		Industrial-Mixed
	Agricultural		Commercial		Public
	Residential Single Family		Commercial-Mixed		Freeway
	Residential Multiple Family		Industrial		

# CIRCULATION




































## STREET

-  Arterial Mountain Road
-  Collector Scenic Street
-  Collector Street
-  Collector Street (Hillside)
-  Collector Street (Modified)
-  Collector Street (Proposed)
-  Country Road
-  Divided Major Highway II
-  Divided Secondary Scenic Highway
-  Local Scenic Road
-  Local Street
-  Major Highway (Modified)
-  Major Highway I
-  Major Highway II
-  Major Highway II (Modified)
-  Major Scenic Highway
-  Major Scenic Highway (Modified)
-  Major Scenic Highway II
-  Mountain Collector Street
-  Park Road
-  Parkway
-  Principal Major Highway
-  Private Street
-  Scenic Divided Major Highway II
-  Scenic Park
-  Scenic Parkway
-  Secondary Highway
-  Secondary Highway (Modified)
-  Secondary Scenic Highway
-  Special Collector Street
-  Super Major Highway

## FREEWAYS

-  Freeway
-  Interchange
-  On-Ramp / Off- Ramp
-  Railroad
-  Scenic Freeway Highway


























## MISC. LINES

-  Airport Boundary
-  Bus Line
-  Coastal Zone Boundary
-  Coastline Boundary
-  Collector Scenic Street (Proposed)
-  Commercial Areas
-  Commercial Center
-  Community Redevelopment Project Area
-  Country Road
-  DWP Power Lines
-  Desirable Open Space
-  Detached Single Family House
-  Endangered Ridgeline
-  Equestrian and/or Hiking Trail
-  Hiking Trail
-  Historical Preservation
-  Horsekeeping Area
-  Local Street
-  MSA Desirable Open Space
-  Major Scenic Controls
-  Multi-Purpose Trail
-  Natural Resource Reserve
-  Park Road
-  Park Road (Proposed)
-  Quasi-Public
-  Rapid Transit Line
-  Residential Planned Development
-  Scenic Highway (Obsolete)
-  Secondary Scenic Controls
-  Secondary Scenic Highway (Proposed)
-  Site Boundary
-  Southern California Edison Power
-  Special Study Area
-  Specific Plan Area
-  Stagecoach Line
-  Wildlife Corridor





## POINTS OF INTEREST

 Alternative Youth Hostel (Proposed)	 Horticultural Center	 Public Elementary School
 Animal Shelter	 Hospital	 Public Elementary School (Proposed)
 Area Library	 Hospital (Proposed)	 Public Golf Course
 Area Library (Proposed)	<b>HW</b> House of Worship	 Public Golf Course (Proposed)
 Bridge	<b>e</b> Important Ecological Area	 Public Housing
 Campground	 Important Ecological Area (Proposed)	 Public Housing (Proposed Expansion)
 Campground (Proposed)	 Interpretive Center (Proposed)	 Public Junior High School
 Cemetery	 Junior College	 Public Junior High School (Proposed)
<b>HW</b> Church	 MTA / Metrolink Station	 Public Middle School
 City Hall	 MTA Station	 Public Senior High School
 Community Center	 MTA Stop	 Public Senior High School (Proposed)
 Community Library	<b>MWD</b> MWD Headquarters	 Pumping Station
 Community Library (Proposed Expansion)	 Maintenance Yard	 Pumping Station (Proposed)
 Community Library (Proposed)	 Municipal Office Building	 Refuse Collection Center
 Community Park	<b>P</b> Municipal Parking lot	 Regional Library
 Community Park (Proposed Expansion)	 Neighborhood Park	 Regional Library (Proposed Expansion)
 Community Park (Proposed)	 Neighborhood Park (Proposed Expansion)	 Regional Library (Proposed)
 Community Transit Center	 Neighborhood Park (Proposed)	 Regional Park
 Convalescent Hospital	 Oil Collection Center	 Regional Park (Proposed)
 Correctional Facility	 Parking Enforcement	<b>RPD</b> Residential Plan Development
 Cultural / Historic Site (Proposed)	 Police Headquarters	 Scenic View Site
 Cultural / Historical Site	 Police Station	 Scenic View Site (Proposed)
 Cultural Arts Center	 Police Station (Proposed Expansion)	 School District Headquarters
<b>DMV</b> DMV Office	 Police Station (Proposed)	 School Unspecified Loc/Type (Proposed)
<b>DWP</b> DWP	 Police Training site	 Skill Center
 DWP Pumping Station	<b>PO</b> Post Office	 Social Services
 Equestrian Center	 Power Distribution Station	 Special Feature
 Fire Department Headquarters	 Power Distribution Station (Proposed)	 Special Recreation (a)
 Fire Station	 Power Receiving Station	 Special School Facility
 Fire Station (Proposed Expansion)	 Power Receiving Station (Proposed)	 Special School Facility (Proposed)
 Fire Station (Proposed)	<b>C</b> Private College	 Steam Plant
 Fire Supply & Maintenance	<b>E</b> Private Elementary School	 Surface Mining
 Fire Training Site	 Private Golf Course	 Trail & Assembly Area
 Fireboat Station	 Private Golf Course (Proposed)	 Trail & Assembly Area (Proposed)
 Health Center / Medical Facility	<b>JH</b> Private Junior High School	<b>UTL</b> Utility Yard
 Helistop	<b>PS</b> Private Pre-School	 Water Tank Reservoir
 Historic Monument	 Private Recreation & Cultural Facility	 Wildlife Migration Corridor
 Historical / Cultural Monument	<b>SH</b> Private Senior High School	 Wildlife Preserve Gate
 Horsekeeping Area	<b>SF</b> Private Special School	
 Horsekeeping Area (Proposed)	 Public Elementary (Proposed Expansion)	

## SCHOOLS/PARKS WITH 500 FT. BUFFER

 Existing School/Park Site	 Planned School/Park Site	 Inside 500 Ft. Buffer
 Aquatic Facilities	 Other Facilities	 Opportunity School
 Beaches	 Park / Recreation Centers	 Charter School
 Child Care Centers	 Parks	 Elementary School
 Dog Parks	 Performing / Visual Arts Centers	 Span School
 Golf Course	 Recreation Centers	 Special Education School
 Historic Sites	 Senior Citizen Centers	 High School
 Horticulture/Gardens		 Middle School
 Skate Parks		 Early Education Center

## COASTAL ZONE



 Coastal Commission Permit Area
 Dual Permit Jurisdiction Area
 Single Permit Jurisdiction Area
 Not in Coastal Zone

## TRANSIT ORIENTED COMMUNITIES (TOC)






























 Tier 1	 Tier 3
 Tier 2	 Tier 4

**Note:** TOC Tier designation and map layers are for reference purposes only. Eligible projects shall demonstrate compliance with Tier eligibility standards prior to the issuance of any permits or approvals. As transit service changes, eligible TOC Incentive Areas will be updated.

## WAIVER OF DEDICATION OR IMPROVEMENT

 Public Work Approval (PWA)
 Waiver of Dedication or Improvement (WDI)

## OTHER SYMBOLS

 Lot Line	 Airport Hazard Zone	 Flood Zone
 Tract Line	 Census Tract	 Hazardous Waste
 Lot Cut	 Coastal Zone	 High Wind Zone
 Easement	 Council District	 Hillside Grading
 Zone Boundary	 LADBS District Office	 Historic Preservation Overlay Zone
 Building Line	 Downtown Parking	 Specific Plan Area
 Lot Split	 Fault Zone	 Very High Fire Hazard Severity Zone
 Community Driveway	 Fire District No. 1	 Wells - Active
 Building Outlines 2020	 Tract Map	 Wells - Inactive
 Building Outlines 2017	 Parcel Map	