

023-24 NUD

NOTICE OF DETERMINATION

TO:	<input checked="" type="checkbox"/> Santa Cruz County Clerk 701 Ocean Street, Room 520 Santa Cruz, CA 95060	FROM:	Soquel Creek Water District 5180 Soquel Drive Soquel, CA 95073 (Lead Agency)
TO:	<input checked="" type="checkbox"/> Office of Planning and Research P.O. Box 3044 Sacramento, CA 95812-3044		Attn: Taj Dufour, P.E. Telephone: (831) 475-8500

SUBJECT: Filing of Notice of Determination in compliance with Section 21108 or 21152 of the Public Resources Code.

State Clearinghouse Number (If submitted to SCH): 2006072018
Project Title: Soquel Creek Water District Well Master Plan Addendum and Cunnison-Tannery Well Site Centralized Water Treatment Plant Pipeline Project
Project Applicant (include address and telephone number): Soquel Creek Water District, 5180 Soquel Drive, Soquel, CA 95073, telephone: (831) 475-8500
Specific Project Location – Identify street address and cross street or attach a map showing project site (preferably a USGS 15' or 7 ½' topographical map identified by quadrangle name): Cunnison Lane and Soquel Dr, connecting the Cunnison Well Site (APN 037-101-68) to the Tannery Well Site (APN 037-211-31). See the attached map.
General Project Location (City and/or County): City of Soquel; County of Santa Cruz
Project Description: On February 18, 2011, the Environmental Impact Report (EIR) for the Well Master Plan was approved and adopted by the Soquel Creek Water District Board of Directors (Board), and findings and a mitigation monitoring and reporting program were also adopted pursuant to Resolution 11-08. An Addendum to the EIR was prepared by the District for this Project. On December 17, 2024, the Board adopted Resolution 24-18 that approved the Addendum to the Well Master Plan EIR for the Project. The Board also adopted Resolution 24-19 which calls for sealed bids for the Project no later than January 15, 2025 for furnishing all labor, materials, equipment, and services for the construction of improvements designated as CWO 23-0101 Cunnison-Tannery Well Site Centralized Water Treatment Plant Pipeline.

The Board found that the Project necessitated only minor modifications to the EIR. Therefore, pursuant to State CEQA Guidelines section 15164 and Public Resources Code section 21166, an Addendum to the EIR is the appropriate document and the preparation of a subsequent or supplemental EIR is not required for the Project as the Board found that the Project will not result in substantial changes that would require major revisions of the Final EIR due to the involvement of new significant environmental efforts or a substantial increase in the severity of previously identified significant effect. The Board also found that the Project will not result in substantial changes with respect to the circumstances under which the Project is developed that would require major revisions to the EIR due to the improvement of new significant environmental effects or a substantial increase in the severity of the previously identified significant effects. The Addendum does not present new information of substantial importance that was not known or could not have been known with the exercise of reasonable diligence at the time the EIR documents were certified.

The Soquel Creek Water District (District), with the assistance of Black and Veatch, has prepared plans and specifications and bid documents for certain improvements related to the Well Master Plan that are entitled and known as the Cunnison-Tannery Well Site Centralized Water Treatment Plant Pipeline Project, 23-0101 (Project). The work to be done for the Project includes installation of 2,260 LF of 12" PVC mainline, installation of one new fire hydrant, associated testing and inspection and pavement restoration. On December 17, 2024, the Board approved the District to solicit bids for this work.


Identify the person or entity undertaking the project, including any private applicant, any other person undertaking an activity that receives financial assistance from the Public Agency as part of the project, and any person receiving a lease, permit, license, certificate, or other entitlement of use from the Public Agency as part of the project.

Soquel Creek Water District

This is to advise that the Lead Agency has approved the above described project on December 17, 2024 and has made the following determinations regarding the above described project:

1.	The project will have a significant effect on the environment.
2. <input checked="" type="checkbox"/>	An Environmental Impact Report was prepared and certified for this project pursuant to the provisions of CEQA and reflects the independent judgment of the Lead Agency. An Addendum to the Environmental Impact Report was prepared and certified for this project.
3. <input checked="" type="checkbox"/>	Mitigation measures were made a condition of the approval of the project.
4. <input checked="" type="checkbox"/>	A Mitigation Monitoring or Reporting Plan was adopted for this project.
5. <input checked="" type="checkbox"/>	A Statement of Overriding Considerations was adopted for this project.
6. <input checked="" type="checkbox"/>	Findings were made pursuant to the provisions of CEQA.
	This is to certify that the Final EIR and addendum with comments and responses and record of project approval is available to General Public at: Soquel Creek Water District, 5180 Soquel Drive, Soquel, CA 95073

Date: December 18, 2024


Taj Dufour, P.E.
Engineering Manager/Chief Engineer

Clerk's File Stamp:



THIS NOTICE HAS BEEN POSTED AT THE CLERK
OF THE BOARD OF SUPERVISORS OFFICE FOR A
PERIOD COMMENCING 12/18/2024
AND ENDING 1/17/2025

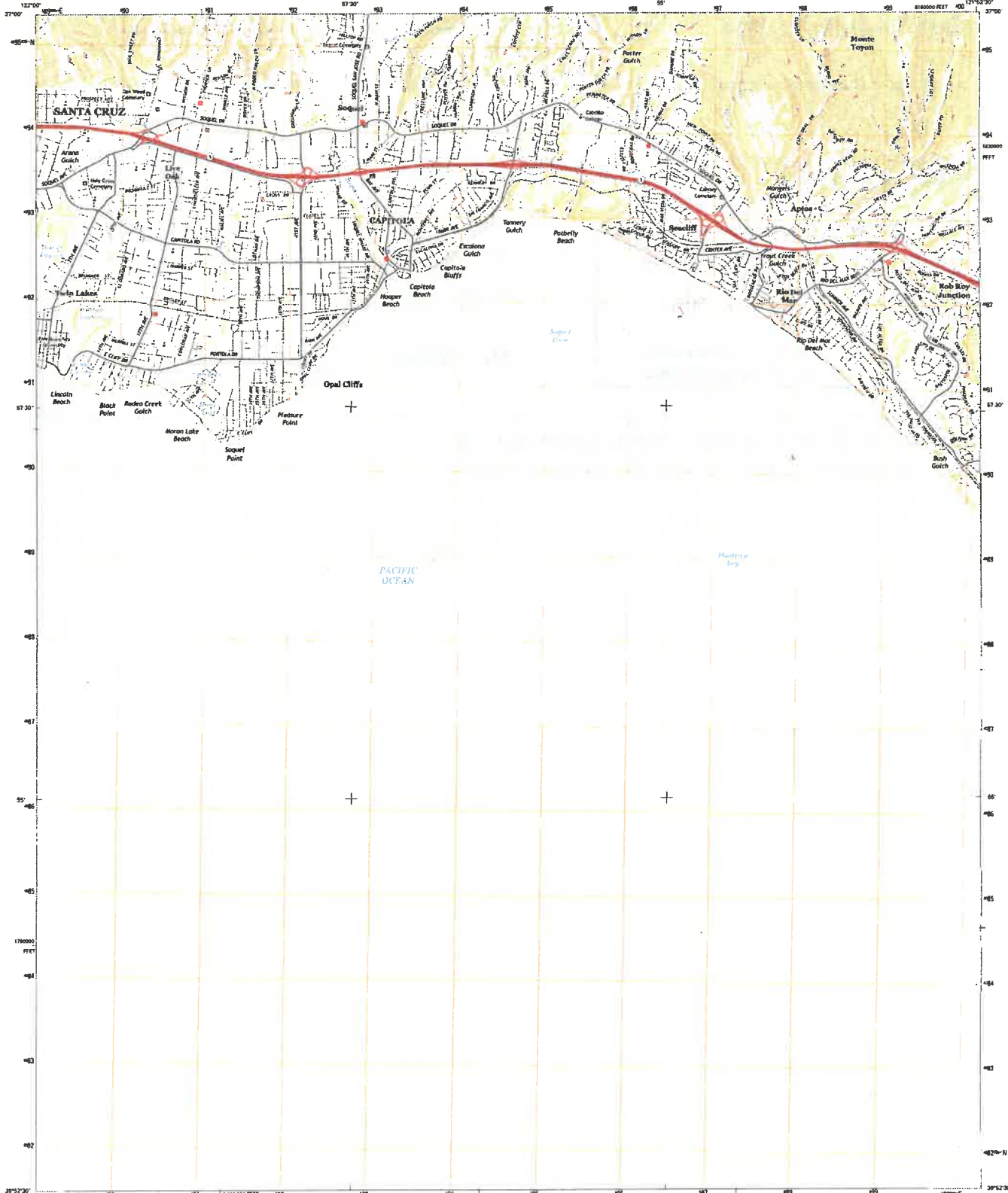
Authority cited: Sections 21083, Public Resources Code.
Reference Section 21000-21174, Public Resources Code.



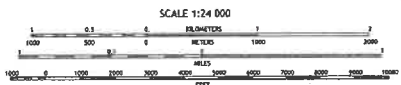
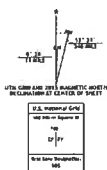
U.S. DEPARTMENT OF THE INTERIOR
U.S. GEOLOGICAL SURVEY



SOQUEL QUADRANGLE
CALIFORNIA-SANTA CRUZ CO.
7.5-MINUTE SERIES



Produced by the United States Geological Survey
North American Datum of 1983 (NAD83)
World Geodetic System of 1984 (WGS84) Projection and
1000 meter grid Universal Transverse Mercator, Zone 18S
NAD 83 datum. California Coordinate System of 1983 (CCS 83)
This map is not a legal document. Boundaries may be
generalized for the map scale. Private lands with government
reservations may not be shown. Obtain permission before
entering private lands.



CONTOUR INTERVAL: 20 FEET
NORTH AMERICAN VERTICAL DATUM OF 1988
This map was produced by a reform with the
National Geographic Program US Topo Product Software, 2014.
A modification of the software with this product is 2014 version 0.4.18

ROAD CLASSIFICATION

Expressway	Local Connector
Secondary Hwy	Local Road
Road	Old
Interstate Route	US Route
	State Route

1	2	3	4
5	6	7	8
9	10	11	12

1 Felton
2 Loma Prieta
3 Santa Cruz
4 Watsonville
5
6
7 Moss Landing

SOQUEL, CA
2015





State of California - Department of Fish and Wildlife
2024 ENVIRONMENTAL DOCUMENT FILING FEE
CASH RECEIPT
 DFW 753.5a (REV. 01/01/24) Previously DFG 753.5a

[Print](#) [StartOver](#) [Save](#)

RECEIPT NUMBER:
 44 — 12/18/2024 — 315
 STATE CLEARINGHOUSE NUMBER (If applicable)
 2006072018

SEE INSTRUCTIONS ON REVERSE. TYPE OR PRINT CLEARLY.

LEAD AGENCY Soquel Creek Water District	LEAD AGENCY EMAIL	DATE 12/18/2024
COUNTY/STATE AGENCY OF FILING Santa Cruz	DOCUMENT NUMBER 023-24 NOD	

PROJECT TITLE

Soquel Creek Water District Well Master Plan Addendum and Cunnison-Tannery Well Site Centralized Treatment Plant Pipeline Project

PROJECT APPLICANT NAME Soquel Creek Water District c/o Taj Dufour	PROJECT APPLICANT EMAIL	PHONE NUMBER (831) 475-8500
PROJECT APPLICANT ADDRESS 5180 Soquel Drive	CITY Soquel	STATE CA
		ZIP CODE 95073

PROJECT APPLICANT (Check appropriate box)

- Local Public Agency
 School District
 Other Special District
 State Agency
 Private Entity

CHECK APPLICABLE FEES:

- | | | | |
|---|------------|----|-------|
| <input type="checkbox"/> Environmental Impact Report (EIR) | \$4,051.25 | \$ | 0.00 |
| <input type="checkbox"/> Mitigated/Negative Declaration (MND)(ND) | \$2,916.75 | \$ | 0.00 |
| <input type="checkbox"/> Certified Regulatory Program (CRP) document - payment due directly to CDFW | \$1,377.25 | \$ | 0.00 |
|
 | | | |
| <input type="checkbox"/> Exempt from fee | | | |
| <input type="checkbox"/> Notice of Exemption (attach) | | | |
| <input type="checkbox"/> CDFW No Effect Determination (attach) | | | |
| <input checked="" type="checkbox"/> Fee previously paid (attach previously issued cash receipt copy) | | | |
| <hr/> | | | |
| <input type="checkbox"/> Water Right Application or Petition Fee (State Water Resources Control Board only) | \$850.00 | \$ | 0.00 |
| <input checked="" type="checkbox"/> County documentary handling fee | | \$ | 50.00 |
| <input type="checkbox"/> Other COB Coll \$50 12/18/2024 | | \$ | |

PAYMENT METHOD:

- Cash
 Credit
 Check
 Other

TOTAL RECEIVED \$ 50.00

SIGNATURE 	AGENCY OF FILING PRINTED NAME AND TITLE Juliette Rezzato, Chief Deputy Clerk of the Board
---------------	--



State of California - Department of Fish and Wildlife
2024 ENVIRONMENTAL DOCUMENT FILING FEE
CASH RECEIPT
DFW 753.5a (REV. 01/01/24) Previously DFG 753.5a

NOTICE

Each project applicant shall remit to the county clerk the environmental filing fee before or at the time of filing a Notice of Determination (Pub. Resources Code, § 21152; Fish & G. Code, § 711.4, subdivision (d); Cal. Code Regs., tit. 14, § 753.5). Without the appropriate fee, statutory or categorical exemption, or a valid No Effect Determination issued by the California Department of Fish and Wildlife (CDFW), the Notice of Determination is not operative, vested, or final, and shall not be accepted by the county clerk.

COUNTY DOCUMENTARY HANDLING FEE

The county clerk may charge a documentary handling fee of fifty dollars (\$50) per filing in addition to the environmental filing fee (Fish & G. Code, § 711.4, subd. (e); Cal. Code Regs., tit. 14, § 753.5, subd. (g)(1)). A county board of supervisors shall have the authority to increase or decrease the fee or charge, that is otherwise authorized to be levied by another provision of law, in the amount reasonably necessary to recover the cost of providing any product or service or the cost of enforcing any regulation for which the fee or charge is levied (Gov. Code, § 54985, subd. (a)).

COLLECTION PROCEDURES FOR COUNTY GOVERNMENTS

Filing Notice of Determination (NOD):

- Collect environmental filing fee or copy of previously issued cash receipt. *(Do not collect fee if project applicant presents a No Effect Determination signed by CDFW. An additional fee is required for each separate environmental document. An addendum is not considered a separate environmental document. Checks should be made payable to the county.)*
- Issue cash receipt to project applicant.
- Attach copy of cash receipt and, if applicable, previously issued cash receipt, to NOD.
- Mail filing fees for CRP document to CDFW prior to filing the NOD or equivalent final approval (Cal. Code Regs. Tit. 14, § 753.5 (b)(5)). The CRP should request receipt from CDFW to show proof of payment for filing the NOD or equivalent approval. Please mail payment to address below made attention to the Cash Receipts Unit of the Accounting Services Branch.

If the project applicant presents a **No Effect Determination** signed by CDFW, also:

- Attach No Effect Determination to NOD *(no environmental filing fee is due)*.

Filing Notice of Exemption (NOE) (Statutorily or categorically exempt project (Cal. Code Regs., tit. 14, §§ 15260-15285, 15300-15333))

- Issue cash receipt to project applicant.
- Attach copy of cash receipt to NOE *(no environmental filing fee is due)*.

Within 30 days after the end of each month in which the environmental filing fees are collected, each county shall summarize and record the amount collected on the monthly State of California Form No. CA25 (TC31) and remit the amount collected to the State Treasurer. Identify the remittance on Form No. CA25 as "Environmental Document Filing Fees" per Fish and Game Code section 711.4.

The county clerk shall mail the following documents to CDFW on a monthly basis:

- ✓ A photocopy of the monthly State of California Form No. CA25 (TC31)
- ✓ CDFW/ASB copies of all cash receipts (including all voided receipts)
- ✓ A copy of all CDFW No Effect Determinations filed in lieu of fee payment
- ✓ A copy of all NODs filed with the county during the preceding month
- ✓ A list of the name, address and telephone number of all project applicants for which an NOD has been filed. If this information is contained on the cash receipt filed with CDFW under California Code of Regulations, title 14, section 753.5, subdivision (e)(6), no additional information is required.

DOCUMENT RETENTION

The county shall retain two copies of the cash receipt (for lead agency and county clerk) and a copy of all documents described above for at least 12 months.

RECEIPT NUMBER

- # The first two digits automatically populate by making the appropriate selection in the County/State Agency of Filing drop down menu.
- # The next eight digits automatically populate when a date is entered.
- # The last three digits correspond with the sequential order of issuance for each calendar year. For example, the first receipt number issued on January 1 should end in 001. If a county issued 252 receipts for the year ending on December 31, the last receipt number should end in 252. CDFW recommends that counties and state agencies 1) save a local copy of this form, and 2) track receipt numbers on a spreadsheet tabbed by month to ensure accuracy.

DO NOT COMBINE THE ENVIRONMENTAL FEES WITH THE STATE SHARE OF FISH AND WILDLIFE FEES.

Mail to:

California Department of Fish and Wildlife
Accounting Services Branch
P.O. Box 944209
Sacramento, California 94244-2090