



# City of Elk Grove NOTICE OF DETERMINATION

To:  Office of Planning and Research  
P.O. Box 3044, 1400 Tenth Street, Room 22  
Sacramento, CA 95812-3044

Sacramento County Clerk-Recorder  
Sacramento County  
PO Box 839, 600 8th Street  
Sacramento, CA 95812-0839

From: City of Elk Grove  
Development Services-Planning  
8401 Laguna Palms Way  
Elk Grove, CA 95758

County Recorder Filing	State Clearinghouse Received
(stamp here)	(stamp here)

*SUBJECT: Filing of Notice of Determination in compliance with Section 15075 of the CEQA Guidelines.*

STATE CLEARINGHOUSE  
NUMBER:

SCH# 2000082139

PROJECT TITLE: Poppy Grove Apartments Amendment (PLNG22-051)

PROJECT APPLICANT: Poppy Grove Development Partners LLC  
Michael Johnson and Reese Jarrett (Representatives)  
405 14<sup>th</sup> Street, Suite 800  
Oakland, CA 94612

PROJECT LOCATION: Elk Grove California, Sacramento County

ASSESSOR'S PARCEL  
NUMBER(S) 132-0050-161

PROJECT DESCRIPTION: The Project consists of an amendment to the Conditions of Approval for the Poppy Grove Apartments Project (PLNG21-078) to allow the Project to defer the payment of the Parks and Recreation In-lieu Fee set forth in Elk Grove Municipal Code Chapter 22.40 to the issuance of building permit.

This is to advise that on August 29, 2022, the City of Elk Grove City Council approved the above described project and has made the following determinations regarding the above described project.

No further environmental review is required under CEQA pursuant to State CEQA Guidelines 15162 (Subsequent EIRs and Negative Declarations). State CEQA Guidelines Section 15162 provides that when an EIR has been certified for an adopted project, no subsequent EIR shall

be prepared for that project unless the lead agency determines, on the basis of substantial evidence in light of the whole record, that one or more of the following exists:

1. Substantial changes are proposed in the project which will require major revisions of the previous EIR due to the involvement of new significant environmental effects or a substantial increase in the severity of previously identified significant effects;
2. Substantial changes occur with respect to the circumstances under which the project is undertaken which will require major revisions of the previous EIR due to the involvement of new significant environmental effects or a substantial increase in the severity of previously identified significant effects; or
3. New information of substantial importance, which was not known and could not have been known with exercise of reasonable diligence at the time of the previous EIR was certified as complete shows any of the following:
  - a. The project will have one or more significant effects not discussed in the previous EIR;
  - b. Significant effects previously examined will be substantially more severe than shown in the previous EIR.
  - c. Mitigation measures or alternatives previously found not to be feasible would in fact be feasible and would substantially reduce one or more significant effects of the project, but the project proponents decline to adopt the mitigation measure or alternative; or
  - d. Mitigation measures or alternatives which are considerably different from those analyzed in the previous EIR would substantially reduce one or more significant effects on the environment, but the project proponents decline to adopt the mitigation measures or alternative.

In 2003, the City Council certified an EIR for the Laguna Ridge Specific Plan (LRSP, State Clearinghouse No. 2000082139). The LRSP EIR analyzed full buildout of LRSP based upon the land plan, development standards, and policies contained in the General Plan and LRSP, as well as the improvements identified in the accompanying infrastructure master plans. The Project is subject to the LRSP Mitigation, Monitoring and Reporting Program (MMRP). Adopted Laguna Ridge Specific Plan mitigation measures that apply to development on Project site (which is identified in the EIR as a non-participating property) include the following:

Mitigation Measure 4.3.2: The project applicant shall implement all measures proposed in the AQ-15 Plan provided in Appendix 4.3 of the Draft EIR for each subsequent project to reduce emissions from both mobile and stationary sources. Each subsequent development project shall be checked for compliance with the AQ-15 Plan.

Mitigation Measure 4.5.3a: As part of subsequent applications on non-participating properties, the project applicant shall provide the City with a Phase I Site Assessment to determine whether ash or a former burn site is present on the subject property.

Mitigation Measure 4.10.1a: Prior to subsequent approvals on non-participating properties, a detailed cultural resources field survey of the subject property shall be conducted by the City and funded by the project applicant. The cultural resources field study shall identify any cultural resource finds and will set out measures to mitigate any impacts to significant resources as defined by CEQA, California Register of Historic Resources and/or National Historic Preservation Act. Mitigation methods to be employed include, but are not limited to, the following:

- Redesign of the subsequent development project to avoid the resource. The resource site shall be deeded to a non-profit agency to be approved by the City for

maintenance of the site.

- If avoidance is determined infeasible by the City, then the resource shall be mapped, stabilized, and capped pursuant to appropriate standards.
- If the City determines capping infeasible, then the resource shall be excavated and recorded to appropriate standards

Pursuant to the required Mitigation Measures, the Applicant has provided a Phase I Site Assessment as well as a Cultural Resources Analysis for the site (Helix Environmental Planning, Inc.) which was peer reviewed by the City. The review concluded that there would be no effect on historic properties, including archaeological and built-environment resources, as a result of Project implementation. The Wilton Rancheria requested tribal monitoring during any ground disturbance due to the proximity of the site to the Stone Lakes Wildlife refuge as well as two other culturally significant site within two miles. The implementation of Conditions of Approval Nos. 10-12 will address the potential for encountering undiscovered cultural resources and tribal cultural resources. The Project complies with the LRSP AQ-15 Plan which includes measures to reduce vehicle emissions such as the provision of enhanced bicycle and pedestrian access, and the provision of electric vehicle charging facilities.

Additionally, staff finds that no further environmental review is required under State CEQA Guidelines Section 15183 (Consistency with a General Plan, Community Plan, or Zoning). State CEQA Guidelines Section 15183 (Public Resources Code §21083.3), provides that projects which are consistent with a Community Plan, General Plan, or Zoning for which an environmental impact report (EIR) has been certified "shall not require additional environmental review, except as might be necessary to examine whether there are project-specific significant effects which are peculiar to the project or its site." An EIR was prepared and certified by the City Council as part of the City's General Plan Housing Element Update in 2021 SEIR (SCH No. 2020069032), which analyzed the Project site for the development of high-density residential housing. In February 2019, the City Council adopted a new General Plan which relied on Vehicle Miles Traveled (VMT) as a measure of transportation impacts. The Project is high density low-income housing on a high density housing site as designated in the Housing Element, therefore the Project is exempt from VMT analysis pursuant to the City's adopted Transportation Analysis Guidelines.

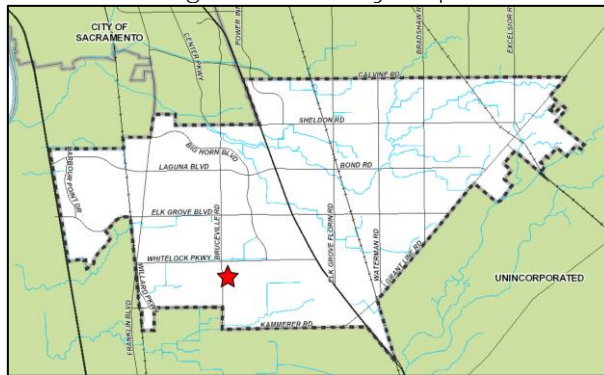
No potential new impacts related to the Project have been identified that would necessitate further environmental review beyond the impacts and issues already disclosed and analyzed in the General Plan Housing Element SEIR and the LRSP EIR. No other special circumstances exist that would create a reasonable possibility that the Project will have a significant adverse effect on the environment. Therefore, the prior EIRs are sufficient to support the proposed action and pursuant to State CEQA Guidelines Section 15183 and Section 15162, no further environmental review is required.

This is to certify that the Environmental Impact Report is available to the General Public at: City of Elk Grove, 8401 Laguna Palms Way, Elk Grove, CA 95758

CITY OF ELK GROVE  
Development Services - Planning

By:   
\_\_\_\_\_  
Sarah Kirchgessner, Senior  
Planner  
916.478.2245

Figure 1 – Vicinity Map



NOTICE OF DETERMINATION  
REVISED FINAL ENVIRONMENTAL IMPACT REPORT  
LAGUNA RIDGE SPECIFIC PLAN  
STATE CLEARINGHOUSE No. 2000082139

ENDORSED

JUN 17 2004

JUNE 17, 2004

MARK NORRIS, CLERK-RECORDER  
By [Signature]  
DEPUTY

To:  Office of Planning and Research  
1400 Tenth Street  
Sacramento, CA 95814

County Clerk-Recorder  
Sacramento County  
600 8th Street  
Sacramento, CA 95814

From: City of Elk Grove  
Development Services,  
Planning  
8400 Laguna Palms Way  
Elk Grove, CA 95758

**Subject:** Filing of Notice of Determination in compliance with Section 21152 of the Public Resources Code and Section 15094 of the California Environmental Quality Act Guidelines

On June 17, 2004, the Elk Grove City Council certified the Laguna Ridge Specific Plan Revised Final Environmental Impact Report (EIR) (consisting of the Revised Draft EIR, comments and responses to comments on the Revised Draft EIR, and minor edits to the Revised Draft EIR), pursuant to the California Environmental Quality Act (CEQA), and adopted the Laguna Ridge Specific Plan. As part of the certification of the Revised Final EIR, the Elk Grove City Council took the following actions:

- Certified that the Revised Final EIR had been prepared and completed in compliance with CEQA.
- Made findings that certain mitigation measures described in the Revised Final EIR are feasible and were included and adopted, and therefore become binding upon the Laguna Ridge Specific Plan.
- Made findings pursuant to Section 15091 of the CEQA Guidelines.
- Adopted a Statement of Overriding Considerations regarding the significant and unavoidable impacts associated with implementation of the Laguna Ridge Specific Plan.

**Project Description**

The Laguna Ridge Specific Plan project involves the implementation of a specific plan for 1,900 acres in the City of Elk Grove. The Laguna Ridge Specific Plan would include the development of residential, commercial, park, public school, and mixed-use land uses, including: 7,762 units of single-family and multi family residential; 195.5 acres of commercial uses; 50.9 acres of office uses; 18.6 acres for a Civic Center; 164.9 acres of parks, 69.3 acres of open space and parkways; 106 acres dedicated to schools; 17.4 acres for fire station and water treatment facilities; and 74.4 acres for roadways. The Laguna Ridge Specific Plan is bounded by State Route 99 on the east, Elk Grove Boulevard on the north, Bruceville Road on the west, and Bilby Road and Poppy Ridge Road on the south.

## Environmental Effects

The following environmental issues were evaluated in the Revised Final EIR:

- Agricultural Resources
- Air Quality
- Hazards
- Hydrology and Water Quality
- Geology and Geotechnical Hazards
- Visual Quality
- Transportation and Circulation
- Noise
- Public Services and Utilities
- Biological Resources
- Cultural Resources
- Land Use

The City Council found that the approved Laguna Ridge Specific Plan would have a significant effect on the environment. Significant and unavoidable environmental impacts identified in the Final EIR are summarized below:

- Agricultural Resources (loss of agricultural lands under project and cumulative conditions)
- Transportation and Circulation (increased traffic volumes on local roadways, intersections and state highway facilities under project and cumulative conditions)
- Air Quality (construction emissions, operational emissions, regional impacts under project and cumulative conditions)
- Noise (construction noise and agricultural noise under project and cumulative conditions)
- Biological Resources (cumulative loss of biological resources)
- Public Services and Utilities (cumulative water supply impacts on the Cosumnes River from groundwater production)
- Visual Resources (alteration of scenic resources; conversion from rural to urban uses and light and glare effects under project and cumulative conditions)

The City has adopted a Statement of Overriding Considerations, pursuant to Section 15093 of the CEQA Guidelines.

## Availability of the Final EIR and Record of Project Approval

The Final EIR and record of project approval may be reviewed at the following location:

Elk Grove City Hall  
8400 Laguna Palms Way  
Elk Grove, CA 95758

REC'T # 0002868191  
June 17, 2004 11:11:49 AM

Sacramento - TEST County Recorder  
Craig A. Kramer, Clerk/Recorder

Check Number 17704

RECD BY


State Fees	\$1,250.00
CLERKS	\$21.00

Total fee .....	\$1,271.00
Amount Tendered...	\$1,271.00

Change .....	\$0.00
--------------	--------

D.L.R. 4/7/0/0

**NOTICE OF DETERMINATION  
REVISED FINAL ENVIRONMENTAL IMPACT REPORT  
LAGUNA RIDGE SPECIFIC PLAN  
STATE CLEARINGHOUSE No. 2000082139**



**JUNE 17, 2004**

To:  Office of Planning and Research  
1400 Tenth Street  
Sacramento, CA 95814

County Clerk-Recorder  
Sacramento County  
600 8th Street  
Sacramento, CA 95814

From: City of Elk Grove  
Development Services,  
Planning  
8400 Laguna Palms Way  
Elk Grove, CA 95758

**Subject:** Filing of Notice of Determination in compliance with Section 21152 of the Public Resources Code and Section 15094 of the California Environmental Quality Act Guidelines

On June 17, 2004, the Elk Grove City Council certified the Laguna Ridge Specific Plan Revised Final Environmental Impact Report (EIR) (consisting of the Revised Draft EIR, comments and responses to comments on the Revised Draft EIR, and minor edits to the Revised Draft EIR), pursuant to the California Environmental Quality Act (CEQA), and adopted the Laguna Ridge Specific Plan. As part of the certification of the Revised Final EIR, the Elk Grove City Council took the following actions:

- Certified that the Revised Final EIR had been prepared and completed in compliance with CEQA.
- Made findings that certain mitigation measures described in the Revised Final EIR are feasible and were included and adopted, and therefore become binding upon the Laguna Ridge Specific Plan.
- Made findings pursuant to Section 15091 of the CEQA Guidelines.
- Adopted a Statement of Overriding Considerations regarding the significant and unavoidable impacts associated with implementation of the Laguna Ridge Specific Plan.

**Project Description**

The Laguna Ridge Specific Plan project involves the implementation of a specific plan for 1,900 acres in the City of Elk Grove. The Laguna Ridge Specific Plan would include the development of residential, commercial, park, public school, and mixed-use land uses, including: 7,762 units of single-family and multi family residential; 195.5 acres of commercial uses; 50.9 acres of office uses; 18.6 acres for a Civic Center; 164.9 acres of parks, 69.3 acres of open space and parkways; 106 acres dedicated to schools; 17.4 acres for fire station and water treatment facilities; and 74.4 acres for roadways. The Laguna Ridge Specific Plan is bounded by State Route 99 on the east, Elk Grove Boulevard on the north, Bruceville Road on the west, and Bilby Road and Poppy Ridge Road on the south.



## **Environmental Effects**

The following environmental issues were evaluated in the Revised Final EIR:

- Agricultural Resources
- Air Quality
- Hazards
- Hydrology and Water Quality
- Geology and Geotechnical Hazards
- Visual Quality
- Transportation and Circulation
- Noise
- Public Services and Utilities
- Biological Resources
- Cultural Resources
- Land Use

The City Council found that the approved Laguna Ridge Specific Plan would have a significant effect on the environment. Significant and unavoidable environmental impacts identified in the Final EIR are summarized below:

- Agricultural Resources (loss of agricultural lands under project and cumulative conditions)
- Transportation and Circulation (increased traffic volumes on local roadways, intersections and state highway facilities under project and cumulative conditions)
- Air Quality (construction emissions, operational emissions, regional impacts under project and cumulative conditions)
- Noise (construction noise and agricultural noise under project and cumulative conditions)
- Biological Resources (cumulative loss of biological resources)
- Public Services and Utilities (cumulative water supply impacts on the Cosumnes River from groundwater production)
- Visual Resources (alteration of scenic resources; conversion from rural to urban uses and light and glare effects under project and cumulative conditions)

The City has adopted a Statement of Overriding Considerations, pursuant to Section 15093 of the CEQA Guidelines.

## **Availability of the Final EIR and Record of Project Approval**

The Final EIR and record of project approval may be reviewed at the following location:

Elk Grove City Hall  
8400 Laguna Palms Way  
Elk Grove, CA 95758

### Resources Agency

- Boating & Waterways
- Coastal Commission
- Coastal Conservancy
- Colorado River Board
- Conservation
- Fish & Game
- Forestry
- Office of Historic Preservation
- Parks & Recreation
- Reclamation
- S.F. Bay Conservation & Development Commission
- Water Resources (DWR)
- Business, Transportation & Housing
- Aeronautics
- California Highway Patrol
- CALTRANS District # 3
- Department of Transportation Planning (headquarters)
- Housing & Community Development
- Food & Agriculture

### Health & Welfare

Health Services \_\_\_\_\_

### State & Consumer Services

- General Services
- OLA (Schools)

### Cal-EPA

- Air Resources Board
- APCD/AQMD
- California Waste Management Board
- SWRCB: Clean Water Grants
- SWRCB: Delta Unit
- SWRCB: Water Quality
- SWRCB: Water Rights
- Regional WQCB # \_\_\_\_\_ (Central Valley)

### Youth & Adult Corrections

Corrections


### Independent Commissions & Offices

- Energy Commission
- Native American Heritage Commission
- Public Utilities Commission
- Santa Monica Mountains Conservancy
- State Lands Commission
- Tahoe Regional Planning Agency
- Other \_\_\_\_\_

### Public Review Period (to be filled in by lead agency)

Starting Date: N/A

Ending Date: N/A

Signature:  \_\_\_\_\_

Date: 6/12/04

**Lead Agency (Complete if applicable)**

Consulting Firm: \_\_\_\_\_

Address: \_\_\_\_\_

City/State/Zip: \_\_\_\_\_

Contact: \_\_\_\_\_

Phone: \_\_\_\_\_

**Applicant:**

Address: \_\_\_\_\_

City/State/Zip: \_\_\_\_\_

Phone: \_\_\_\_\_

**For SCH Use Only:**

Date Received at SCH \_\_\_\_\_

Date Review Starts \_\_\_\_\_

Date to Agencies \_\_\_\_\_

Date to SCH \_\_\_\_\_

Clearance Date \_\_\_\_\_

Notes: \_\_\_\_\_

\$1250.00

0000746

NOTICE OF DETERMINATION  
REVISED FINAL ENVIRONMENTAL IMPACT REPORT  
LAGUNA RIDGE SPECIFIC PLAN  
STATE CLEARINGHOUSE No. 2000082139

FILED

JUN 17 2004

By MARK NORRIS CLERK-RECORDER  
DEPUTY

JUNE 17, 2004

To:  Office of Planning and Research  
1400 Tenth Street  
Sacramento, CA 95814

From: City of Elk Grove  
Development Services,  
Planning  
8400 Laguna Palms Way  
Elk Grove, CA 95758

County Clerk-Recorder  
Sacramento County  
600 8th Street  
Sacramento, CA 95814

**Subject:** Filing of Notice of Determination in compliance with Section 21152 of the Public Resources Code and Section 15094 of the California Environmental Quality Act Guidelines

On June 17, 2004, the Elk Grove City Council certified the Laguna Ridge Specific Plan Revised Final Environmental Impact Report (EIR) (consisting of the Revised Draft EIR, comments and responses to comments on the Revised Draft EIR, and minor edits to the Revised Draft EIR), pursuant to the California Environmental Quality Act (CEQA), and adopted the Laguna Ridge Specific Plan. As part of the certification of the Revised Final EIR, the Elk Grove City Council took the following actions:

- Certified that the Revised Final EIR had been prepared and completed in compliance with CEQA.
- Made findings that certain mitigation measures described in the Revised Final EIR are feasible and were included and adopted, and therefore become binding upon the Laguna Ridge Specific Plan.
- Made findings pursuant to Section 15091 of the CEQA Guidelines.
- Adopted a Statement of Overriding Considerations regarding the significant and unavoidable impacts associated with implementation of the Laguna Ridge Specific Plan.

**Project Description**

The Laguna Ridge Specific Plan project involves the implementation of a specific plan for 1,900 acres in the City of Elk Grove. The Laguna Ridge Specific Plan would include the development of residential, commercial, park, public school, and mixed-use land uses, including: 7,762 units of single-family and multi family residential; 195.5 acres of commercial uses; 50.9 acres of office uses; 18.6 acres for a Civic Center; 164.9 acres of parks, 69.3 acres of open space and parkways; 106 acres dedicated to schools; 17.4 acres for fire station and water treatment facilities; and 74.4 acres for roadways. The Laguna Ridge Specific Plan is bounded by State Route 99 on the east, Elk Grove Boulevard on the north, Bruceville Road on the west, and Bilby Road and Poppy Ridge Road on the south.

POSTED BY SACRAMENTO CO. CLERK-RECORDER  
FROM: \_\_\_\_\_ TO: \_\_\_\_\_  
JUN 17 2004 AUG 1 2004

POSTED BY SACRAMENTO CO. CLERK-RECORDER  
FROM: \_\_\_\_\_ TO: \_\_\_\_\_

## **Environmental Effects**

The following environmental issues were evaluated in the Revised Final EIR:

- Agricultural Resources
- Air Quality
- Hazards
- Hydrology and Water Quality
- Geology and Geotechnical Hazards
- Visual Quality
- Transportation and Circulation
- Noise
- Public Services and Utilities
- Biological Resources
- Cultural Resources
- Land Use

The City Council found that the approved Laguna Ridge Specific Plan would have a significant effect on the environment. Significant and unavoidable environmental impacts identified in the Final EIR are summarized below:

- Agricultural Resources (loss of agricultural lands under project and cumulative conditions)
- Transportation and Circulation (increased traffic volumes on local roadways, intersections and state highway facilities under project and cumulative conditions)
- Air Quality (construction emissions, operational emissions, regional impacts under project and cumulative conditions)
- Noise (construction noise and agricultural noise under project and cumulative conditions)
- Biological Resources (cumulative loss of biological resources)
- Public Services and Utilities (cumulative water supply impacts on the Cosumnes River from groundwater production)
- Visual Resources (alteration of scenic resources; conversion from rural to urban uses and light and glare effects under project and cumulative conditions)

The City has adopted a Statement of Overriding Considerations, pursuant to Section 15093 of the CEQA Guidelines.

## **Availability of the Final EIR and Record of Project Approval**

The Final EIR and record of project approval may be reviewed at the following location:

Elk Grove City Hall  
8400 Laguna Palms Way  
Elk Grove, CA 95758