



City of Elk Grove NOTICE OF DETERMINATION

To: Office of Planning and Research
P.O. Box 3044, 1400 Tenth Street, Room 22
Sacramento, CA 95812-3044

Sacramento County Clerk-Recorder
Sacramento County
PO Box 839, 600 8th Street
Sacramento, CA 95812-0839

From: City of Elk Grove
Development Services-Planning
8401 Laguna Palms Way
Elk Grove, CA 95758

County Recorder Filing	State Clearinghouse Received
(stamp here)	(stamp here)

SUBJECT: Filing of Notice of Determination in compliance with Section 15075 of the CEQA Guidelines.

STATE CLEARINGHOUSE NUMBER: SCH# 2000082139

PROJECT TITLE: Poppy Grove Apartments Amendment (PLNG23-010)

PROJECT APPLICANT: Poppy Grove I Limited Partnership, Poppy Grove II Limited Partnership, and Poppy Grove III Limited Partnership
Michael Johnson and Reese Jarrett (Representatives)
405 14th Street, Suite 800
Oakland, CA 94612

PROJECT LOCATION: Elk Grove California, Sacramento County

ASSESSOR'S PARCEL NUMBER(S): 132-0050-175, 132-0050-176, and 132-0050-177

PROJECT DESCRIPTION: The Project consists of a Major Design Review Amendment for the previously-approved Poppy Grove Apartments Project (PLNG21-078) to modify the floorplans, elevations, and site plan. The modifications include removing the swimming pool, sports court, balconies, and private patios, as well as modifying the entries, siding, and overhangs. The Project also includes a Density Bonus with an Incentive/Concession for reduced development standards related to the Elk Grove Design Guidelines standards for mass, scale, and form.

This is to advise that on April 12, 2023, the City of Elk Grove City Council approved the above described project and has made the following determinations regarding the above described project.

No further environmental review is required under CEQA pursuant to State CEQA Guidelines 15162 (Subsequent EIRs and Negative Declarations). State CEQA Guidelines Section 15162 provides that when an EIR has been certified for an adopted project, no subsequent EIR shall be prepared for that project unless the lead agency determines, on the basis of substantial evidence in light of the whole record, that one or more of the following exists:

1. Substantial changes are proposed in the project which will require major revisions of the previous EIR due to the involvement of new significant environmental effects or a substantial increase in the severity of previously identified significant effects;
2. Substantial changes occur with respect to the circumstances under which the project is undertaken which will require major revisions of the previous EIR due to the involvement of new significant environmental effects or a substantial increase in the severity of previously identified significant effects; or
3. New information of substantial importance, which was not known and could not have been known with exercise of reasonable diligence at the time of the previous EIR was certified as complete shows any of the following:
 - a. The project will have one or more significant effects not discussed in the previous EIR;
 - b. Significant effects previously examined will be substantially more severe than shown in the previous EIR.
 - c. Mitigation measures or alternatives previously found not to be feasible would in fact be feasible and would substantially reduce one or more significant effects of the project, but the project proponents decline to adopt the mitigation measure or alternative; or
 - d. Mitigation measures or alternatives which are considerably different from those analyzed in the previous EIR would substantially reduce one or more significant effects on the environment, but the project proponents decline to adopt the mitigation measures or alternative.

In 2003, the City Council certified an EIR for the Laguna Ridge Specific Plan (LRSP, State Clearinghouse No. 2000082139). The LRSP EIR analyzed full buildout of LRSP based upon the land plan, development standards, and policies contained in the General Plan and LRSP, as well as the improvements identified in the accompanying infrastructure master plans. The Project is subject to the LRSP Mitigation, Monitoring and Reporting Program (MMRP). Adopted Laguna Ridge Specific Plan mitigation measures that apply to development on Project site (which is identified in the EIR as a non-participating property) include the following:

Mitigation Measure 4.3.2: The project applicant shall implement all measures proposed in the AQ-15 Plan provided in Appendix 4.3 of the Draft EIR for each subsequent project to reduce emissions from both mobile and stationary sources. Each subsequent development project shall be checked for compliance with the AQ-15 Plan.

Mitigation Measure 4.5.3a: As part of subsequent applications on non-participating properties, the project applicant shall provide the City with a Phase I Site Assessment to determine whether ash or a former burn site is present on the subject property.

Mitigation Measure 4.10.1a: Prior to subsequent approvals on non-participating properties, a detailed cultural resources field survey of the subject property shall be conducted by the City and funded by the project applicant. The cultural resources field study shall

identify any cultural resource finds and will set out measures to mitigate any impacts to significant resources as defined by CEQA, California Register of Historic Resources and/or National Historic Preservation Act. Mitigation methods to be employed include, but are not limited to, the following:

- Redesign of the subsequent development project to avoid the resource. The resource site shall be deeded to a non-profit agency to be approved by the City for maintenance of the site.
- If avoidance is determined infeasible by the City, then the resource shall be mapped, stabilized, and capped pursuant to appropriate standards.
- If the City determines capping infeasible, then the resource shall be excavated and recorded to appropriate standards

Pursuant to the required Mitigation Measures, the Applicant has provided a Phase I Site Assessment as well as a Cultural Resources Analysis for the site (Helix Environmental Planning, Inc.) which was peer reviewed by the City. The review concluded that there would be no effect on historic properties, including archaeological and built-environment resources, as a result of Project implementation. The Wilton Rancheria requested tribal monitoring during any ground disturbance due to the proximity of the site to the Stone Lakes Wildlife refuge as well as two other culturally significant site within two miles. The implementation of Conditions of Approval Nos. 10-12 will address the potential for encountering undiscovered cultural resources and tribal cultural resources. The Project complies with the LRSP AQ-15 Plan which includes measures to reduce vehicle emissions such as the provision of enhanced bicycle and pedestrian access, and the provision of electric vehicle charging facilities.

Additionally, staff finds that no further environmental review is required under State CEQA Guidelines Section 15183 (Consistency with a General Plan, Community Plan, or Zoning). State CEQA Guidelines Section 15183 (Public Resources Code §21083.3), provides that projects which are consistent with a Community Plan, General Plan, or Zoning for which an environmental impact report (EIR) has been certified "shall not require additional environmental review, except as might be necessary to examine whether there are project-specific significant effects which are peculiar to the project or its site." An EIR was prepared and certified by the City Council as part of the City's General Plan Housing Element Update in 2021 SEIR (SCH No. 2020069032), which analyzed the Project site for the development of high-density residential housing. In February 2019, the City Council adopted a new General Plan which relied on Vehicle Miles Traveled (VMT) as a measure of transportation impacts. The Project is high density low-income housing on a high density housing site as designated in the Housing Element, therefore the Project is exempt from VMT analysis pursuant to the City's adopted Transportation Analysis Guidelines.

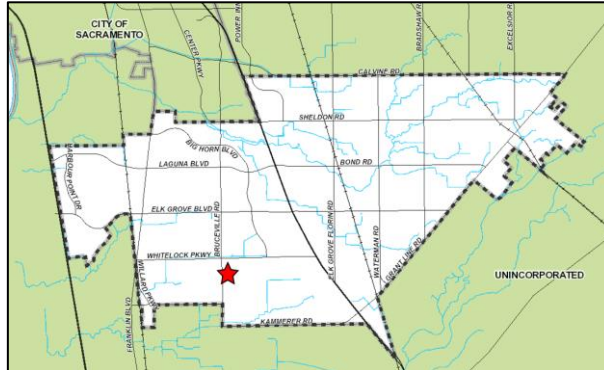
No potential new impacts related to the Project have been identified that would necessitate further environmental review beyond the impacts and issues already disclosed and analyzed in the General Plan Housing Element SEIR and the LRSP EIR. No other special circumstances exist that would create a reasonable possibility that the Project will have a significant adverse effect on the environment. Therefore, the prior EIRs are sufficient to support the proposed action and pursuant to State CEQA Guidelines Section 15183 and Section 15162, no further environmental review is required.

This is to certify that the Environmental Impact Report is available to the General Public at: City of Elk Grove, 8401 Laguna Palms Way, Elk Grove, CA 95758

By: Sarah Kirchgessner
Sarah Kirchgessner, Senior
Planner
916.478.2245

Date: April 17, 2023

Figure 1 – Vicinity Map



NOTICE OF DETERMINATION
REVISED FINAL ENVIRONMENTAL IMPACT REPORT
LAGUNA RIDGE SPECIFIC PLAN
STATE CLEARINGHOUSE No. 2000082139

ENDORSED

JUN 17 2004

JUNE 17, 2004

MARK NORRIS, CLERK-RECORDER
By [Signature]
DEPUTY

To: Office of Planning and Research
1400 Tenth Street
Sacramento, CA 95814

County Clerk-Recorder
Sacramento County
600 8th Street
Sacramento, CA 95814

From: City of Elk Grove
Development Services,
Planning
8400 Laguna Palms Way
Elk Grove, CA 95758

Subject: Filing of Notice of Determination in compliance with Section 21152 of the Public Resources Code and Section 15094 of the California Environmental Quality Act Guidelines

On June 17, 2004, the Elk Grove City Council certified the Laguna Ridge Specific Plan Revised Final Environmental Impact Report (EIR) (consisting of the Revised Draft EIR, comments and responses to comments on the Revised Draft EIR, and minor edits to the Revised Draft EIR), pursuant to the California Environmental Quality Act (CEQA), and adopted the Laguna Ridge Specific Plan. As part of the certification of the Revised Final EIR, the Elk Grove City Council took the following actions:

- Certified that the Revised Final EIR had been prepared and completed in compliance with CEQA.
- Made findings that certain mitigation measures described in the Revised Final EIR are feasible and were included and adopted, and therefore become binding upon the Laguna Ridge Specific Plan.
- Made findings pursuant to Section 15091 of the CEQA Guidelines.
- Adopted a Statement of Overriding Considerations regarding the significant and unavoidable impacts associated with implementation of the Laguna Ridge Specific Plan.

Project Description

The Laguna Ridge Specific Plan project involves the implementation of a specific plan for 1,900 acres in the City of Elk Grove. The Laguna Ridge Specific Plan would include the development of residential, commercial, park, public school, and mixed-use land uses, including: 7,762 units of single-family and multi family residential; 195.5 acres of commercial uses; 50.9 acres of office uses; 18.6 acres for a Civic Center; 164.9 acres of parks, 69.3 acres of open space and parkways; 106 acres dedicated to schools; 17.4 acres for fire station and water treatment facilities; and 74.4 acres for roadways. The Laguna Ridge Specific Plan is bounded by State Route 99 on the east, Elk Grove Boulevard on the north, Bruceville Road on the west, and Bilby Road and Poppy Ridge Road on the south.

Environmental Effects

The following environmental issues were evaluated in the Revised Final EIR:

- Agricultural Resources
- Air Quality
- Hazards
- Hydrology and Water Quality
- Geology and Geotechnical Hazards
- Visual Quality
- Transportation and Circulation
- Noise
- Public Services and Utilities
- Biological Resources
- Cultural Resources
- Land Use

The City Council found that the approved Laguna Ridge Specific Plan would have a significant effect on the environment. Significant and unavoidable environmental impacts identified in the Final EIR are summarized below:

- Agricultural Resources (loss of agricultural lands under project and cumulative conditions)
- Transportation and Circulation (increased traffic volumes on local roadways, intersections and state highway facilities under project and cumulative conditions)
- Air Quality (construction emissions, operational emissions, regional impacts under project and cumulative conditions)
- Noise (construction noise and agricultural noise under project and cumulative conditions)
- Biological Resources (cumulative loss of biological resources)
- Public Services and Utilities (cumulative water supply impacts on the Cosumnes River from groundwater production)
- Visual Resources (alteration of scenic resources; conversion from rural to urban uses and light and glare effects under project and cumulative conditions)

The City has adopted a Statement of Overriding Considerations, pursuant to Section 15093 of the CEQA Guidelines.

Availability of the Final EIR and Record of Project Approval

The Final EIR and record of project approval may be reviewed at the following location:

Elk Grove City Hall
8400 Laguna Palms Way
Elk Grove, CA 95758

REC'T # 0002868191
June 17, 2004 11:11:49 AM

Sacramento - TEST County Recorder
Craig A. Kramer, Clerk/Recorder

Check Number 17704

RECD BY

State Fees	\$1,250.00
CLERKS	\$21.00


Total fee	\$1,271.00
Amount Tendered...	\$1,271.00

Change	\$0.00
--------------	--------

D.L.R. 4/7/0/0

**NOTICE OF DETERMINATION
REVISED FINAL ENVIRONMENTAL IMPACT REPORT
LAGUNA RIDGE SPECIFIC PLAN
STATE CLEARINGHOUSE No. 2000082139**

JUNE 17, 2004



To: Office of Planning and Research
1400 Tenth Street
Sacramento, CA 95814

County Clerk-Recorder
Sacramento County
600 8th Street
Sacramento, CA 95814

From: City of Elk Grove
Development Services,
Planning
8400 Laguna Palms Way
Elk Grove, CA 95758

Subject: Filing of Notice of Determination in compliance with Section 21152 of the Public Resources Code and Section 15094 of the California Environmental Quality Act Guidelines

On June 17, 2004, the Elk Grove City Council certified the Laguna Ridge Specific Plan Revised Final Environmental Impact Report (EIR) (consisting of the Revised Draft EIR, comments and responses to comments on the Revised Draft EIR, and minor edits to the Revised Draft EIR), pursuant to the California Environmental Quality Act (CEQA), and adopted the Laguna Ridge Specific Plan. As part of the certification of the Revised Final EIR, the Elk Grove City Council took the following actions:

- Certified that the Revised Final EIR had been prepared and completed in compliance with CEQA.
- Made findings that certain mitigation measures described in the Revised Final EIR are feasible and were included and adopted, and therefore become binding upon the Laguna Ridge Specific Plan.
- Made findings pursuant to Section 15091 of the CEQA Guidelines.
- Adopted a Statement of Overriding Considerations regarding the significant and unavoidable impacts associated with implementation of the Laguna Ridge Specific Plan.

Project Description

The Laguna Ridge Specific Plan project involves the implementation of a specific plan for 1,900 acres in the City of Elk Grove. The Laguna Ridge Specific Plan would include the development of residential, commercial, park, public school, and mixed-use land uses, including: 7,762 units of single-family and multi family residential; 195.5 acres of commercial uses; 50.9 acres of office uses; 18.6 acres for a Civic Center; 164.9 acres of parks, 69.3 acres of open space and parkways; 106 acres dedicated to schools; 17.4 acres for fire station and water treatment facilities; and 74.4 acres for roadways. The Laguna Ridge Specific Plan is bounded by State Route 99 on the east, Elk Grove Boulevard on the north, Bruceville Road on the west, and Bilby Road and Poppy Ridge Road on the south.

Environmental Effects

The following environmental issues were evaluated in the Revised Final EIR:

- Agricultural Resources
- Air Quality
- Hazards
- Hydrology and Water Quality
- Geology and Geotechnical Hazards
- Visual Quality
- Transportation and Circulation
- Noise
- Public Services and Utilities
- Biological Resources
- Cultural Resources
- Land Use

The City Council found that the approved Laguna Ridge Specific Plan would have a significant effect on the environment. Significant and unavoidable environmental impacts identified in the Final EIR are summarized below:

- Agricultural Resources (loss of agricultural lands under project and cumulative conditions)
- Transportation and Circulation (increased traffic volumes on local roadways, intersections and state highway facilities under project and cumulative conditions)
- Air Quality (construction emissions, operational emissions, regional impacts under project and cumulative conditions)
- Noise (construction noise and agricultural noise under project and cumulative conditions)
- Biological Resources (cumulative loss of biological resources)
- Public Services and Utilities (cumulative water supply impacts on the Cosumnes River from groundwater production)
- Visual Resources (alteration of scenic resources; conversion from rural to urban uses and light and glare effects under project and cumulative conditions)

The City has adopted a Statement of Overriding Considerations, pursuant to Section 15093 of the CEQA Guidelines.

Availability of the Final EIR and Record of Project Approval

The Final EIR and record of project approval may be reviewed at the following location:

Elk Grove City Hall
8400 Laguna Palms Way
Elk Grove, CA 95758

Resources Agency

- Boating & Waterways
- Coastal Commission
- Coastal Conservancy
- Colorado River Board
- Conservation
- Fish & Game
- Forestry
- Office of Historic Preservation
- Parks & Recreation
- Reclamation
- S.F. Bay Conservation & Development Commission
- Water Resources (DWR)
- Business, Transportation & Housing
- Aeronautics
- California Highway Patrol
- CALTRANS District # 3
- Department of Transportation Planning (headquarters)
- Housing & Community Development
- Food & Agriculture

Health & Welfare

Health Services _____

State & Consumer Services

- General Services
- OLA (Schools)

Cal-EPA

- Air Resources Board
- APCD/AQMD
- California Waste Management Board
- SWRCB: Clean Water Grants
- SWRCB: Delta Unit
- SWRCB: Water Quality
- SWRCB: Water Rights
- Regional WQCB # _____ (Central Valley)

Youth & Adult Corrections

Corrections


Independent Commissions & Offices

- Energy Commission
- Native American Heritage Commission
- Public Utilities Commission
- Santa Monica Mountains Conservancy
- State Lands Commission
- Tahoe Regional Planning Agency
- Other _____

Public Review Period (to be filled in by lead agency)

Starting Date: N/A

Ending Date: N/A

Signature:  _____

Date: 6/12/04

Lead Agency (Complete if applicable)

Consulting Firm: _____

Address: _____

City/State/Zip: _____

Contact: _____

Phone: _____

Applicant:

Address: _____

City/State/Zip: _____

Phone: _____

For SCH Use Only:

Date Received at SCH _____

Date Review Starts _____

Date to Agencies _____

Date to SCH _____

Clearance Date _____

Notes: _____

\$1250.00

0000746

NOTICE OF DETERMINATION
REVISED FINAL ENVIRONMENTAL IMPACT REPORT
LAGUNA RIDGE SPECIFIC PLAN
STATE CLEARINGHOUSE No. 2000082139

FILED

JUN 17 2004

By MARK NORRIS CLERK-RECORDER
DEPUTY

JUNE 17, 2004

To: Office of Planning and Research
1400 Tenth Street
Sacramento, CA 95814

 County Clerk-Recorder
Sacramento County
600 8th Street
Sacramento, CA 95814

From: City of Elk Grove
Development Services,
Planning
8400 Laguna Palms Way
Elk Grove, CA 95758

Subject: Filing of Notice of Determination in compliance with Section 21152 of the Public Resources Code and Section 15094 of the California Environmental Quality Act Guidelines

On June 17, 2004, the Elk Grove City Council certified the Laguna Ridge Specific Plan Revised Final Environmental Impact Report (EIR) (consisting of the Revised Draft EIR, comments and responses to comments on the Revised Draft EIR, and minor edits to the Revised Draft EIR), pursuant to the California Environmental Quality Act (CEQA), and adopted the Laguna Ridge Specific Plan. As part of the certification of the Revised Final EIR, the Elk Grove City Council took the following actions:

- Certified that the Revised Final EIR had been prepared and completed in compliance with CEQA.
- Made findings that certain mitigation measures described in the Revised Final EIR are feasible and were included and adopted, and therefore become binding upon the Laguna Ridge Specific Plan.
- Made findings pursuant to Section 15091 of the CEQA Guidelines.
- Adopted a Statement of Overriding Considerations regarding the significant and unavoidable impacts associated with implementation of the Laguna Ridge Specific Plan.

Project Description

The Laguna Ridge Specific Plan project involves the implementation of a specific plan for 1,900 acres in the City of Elk Grove. The Laguna Ridge Specific Plan would include the development of residential, commercial, park, public school, and mixed-use land uses, including: 7,762 units of single-family and multi family residential; 195.5 acres of commercial uses; 50.9 acres of office uses; 18.6 acres for a Civic Center; 164.9 acres of parks, 69.3 acres of open space and parkways; 106 acres dedicated to schools; 17.4 acres for fire station and water treatment facilities; and 74.4 acres for roadways. The Laguna Ridge Specific Plan is bounded by State Route 99 on the east, Elk Grove Boulevard on the north, Bruceville Road on the west, and Bilby Road and Poppy Ridge Road on the south.

POSTED BY SACRAMENTO CO. CLERK-RECORDER
FROM: _____ TO: _____
JUN 17 2004 AUG 1 2004

POSTED BY SACRAMENTO CO. CLERK-RECORDER
FROM: _____ TO: _____

Environmental Effects

The following environmental issues were evaluated in the Revised Final EIR:

- Agricultural Resources
- Air Quality
- Hazards
- Hydrology and Water Quality
- Geology and Geotechnical Hazards
- Visual Quality
- Transportation and Circulation
- Noise
- Public Services and Utilities
- Biological Resources
- Cultural Resources
- Land Use

The City Council found that the approved Laguna Ridge Specific Plan would have a significant effect on the environment. Significant and unavoidable environmental impacts identified in the Final EIR are summarized below:

- Agricultural Resources (loss of agricultural lands under project and cumulative conditions)
- Transportation and Circulation (increased traffic volumes on local roadways, intersections and state highway facilities under project and cumulative conditions)
- Air Quality (construction emissions, operational emissions, regional impacts under project and cumulative conditions)
- Noise (construction noise and agricultural noise under project and cumulative conditions)
- Biological Resources (cumulative loss of biological resources)
- Public Services and Utilities (cumulative water supply impacts on the Cosumnes River from groundwater production)
- Visual Resources (alteration of scenic resources; conversion from rural to urban uses and light and glare effects under project and cumulative conditions)

The City has adopted a Statement of Overriding Considerations, pursuant to Section 15093 of the CEQA Guidelines.

Availability of the Final EIR and Record of Project Approval

The Final EIR and record of project approval may be reviewed at the following location:

Elk Grove City Hall
8400 Laguna Palms Way
Elk Grove, CA 95758