

December 12, 2016

Project No. 161459-10A

Mr. Howard Omdahl
SOUTHWEST CONSTRUCTION
41911 5TH Street, Suite 202
Temecula, CA 92590

Subject: Proposed Mass Grading, Assessor's Parcel Number 909-060-044, 10-Acre Parcel, Northeast Side of Adams Avenue, Southeast of Fig Street, City of Murrieta, Riverside County, California



Reference: Coleman Geotechnical, 2007, *Geotechnical Feasibility Report, 10-Acre Parcel, Northeast side of Adams Avenue, about 1000 Feet Southeast of Fig Street, Murrieta, CA (JN 2692)*, dated May 31.


Earth Strata Geotechnical Services has reviewed the referenced report by Coleman Geotechnical for the approximately 10-acre parcel located on the northeast side Adams Avenue approximately 1000-feet southeast of Fig Street, Assessor's Parcel Number 909-060-044, in the City of Murrieta, Riverside County, California. The site conditions described in the referenced report accurately reflect existing site conditions observed by Earth Strata.

Earth Strata Geotechnical Services appreciates the opportunity to offer our consultation and advice on this project. In the event that you have any questions, please do not hesitate to contact the undersigned at your earliest convenience.

Respectfully submitted,

EARTH STRATA GEOTECHNICAL SERVICES



Stephen M. Poole, PE, GE
Principal Engineer


Aaron G. Wood, PG, CEG
Principal Geologist



SMP/agw

Distribution: (2) Addressee